

**REQUEST FOR CHANGE OF OPERATOR
TRANSFER OF INJECTION OR SURFACE PIT PERMIT**

Form KSONA-1, Certification of Compliance with the Kansas Surface Owner Notification Act,
MUST be submitted with this form.

Check Applicable Boxes:

- Oil Lease: No. of Oil Wells _____ **
- Gas Lease: No. of Gas Wells _____ **
- Gas Gathering System: _____
- Saltwater Disposal Well - Permit No.: _____
Spot Location: _____ feet from N / S Line
_____ feet from E / W Line
- Enhanced Recovery Project Permit No.: _____
Entire Project: Yes No
Number of Injection Wells _____ **

Field Name: _____

**** Side Two Must Be Completed.**

Effective Date of Transfer: _____

KS Dept of Revenue Lease No.: _____

Lease Name: _____

_____ Sec. _____ Twp. _____ R. E W

Legal Description of Lease: _____

County: _____

Production Zone(s): _____

Injection Zone(s): _____

Surface Pit Permit No.: _____
(API No. if Drill Pit, WO or Haul)

_____ feet from N / S Line of Section

_____ feet from E / W Line of Section

Type of Pit: Emergency Burn Settling Haul-Off Workover Drilling

Past Operator's License No. _____

Contact Person: _____

Past Operator's Name & Address: _____

Phone: _____

Title: _____

Signature: _____

New Operator's License No. _____

Contact Person: _____

New Operator's Name & Address: _____

Phone: _____

Oil / Gas Purchaser: _____

Date: _____

Title: _____

Signature: _____

Acknowledgment of Transfer: The above request for transfer of injection authorization, surface pit permit # _____ has been noted, approved and duly recorded in the records of the Kansas Corporation Commission. This acknowledgment of transfer pertains to Kansas Corporation Commission records only and does not convey any ownership interest in the above injection well(s) or pit permit.

_____ is acknowledged as
the new operator and may continue to inject fluids as authorized by
Permit No.: _____ . Recommended action: _____

Date: _____

Authorized Signature

_____ is acknowledged as
the new operator of the above named lease containing the surface pit
permitted by No.: _____ .

Date: _____

Authorized Signature

DISTRICT _____ EPR _____ PRODUCTION _____ UIC _____

CERTIFICATION OF COMPLIANCE WITH THE KANSAS SURFACE OWNER NOTIFICATION ACT

This form must be submitted with all Forms C-1 (Notice of Intent to Drill); CB-1 (Cathodic Protection Borehole Intent); T-1 (Request for Change of Operator Transfer of Injection or Surface Pit Permit); and CP-1 (Well Plugging Application). Any such form submitted without an accompanying Form KSONA-1 will be returned.

Select the corresponding form being filed: C-1 (Intent) CB-1 (Cathodic Protection Borehole Intent) T-1 (Transfer) CP-1 (Plugging Application)

OPERATOR: License # _____
Name: _____
Address 1: _____
Address 2: _____
City: _____ State: _____ Zip: _____ + _____
Contact Person: _____
Phone: (_____) _____ Fax: (_____) _____
Email Address: _____

Well Location:
____ - ____ - ____ - ____ Sec. ____ Twp. ____ S. R. ____ East West
County: _____
Lease Name: _____ Well #: _____

If filing a Form T-1 for multiple wells on a lease, enter the legal description of the lease below:

Surface Owner Information:

Name: _____
Address 1: _____
Address 2: _____
City: _____ State: _____ Zip: _____ + _____

When filing a Form T-1 involving multiple surface owners, attach an additional sheet listing all of the information to the left for each surface owner. Surface owner information can be found in the records of the register of deeds for the county, and in the real estate property tax records of the county treasurer.

If this form is being submitted with a Form C-1 (Intent) or CB-1 (Cathodic Protection Borehole Intent), you must supply the surface owners and the KCC with a plat showing the predicted locations of lease roads, tank batteries, pipelines, and electrical lines. The locations shown on the plat are preliminary non-binding estimates. The locations may be entered on the Form C-1 plat, Form CB-1 plat, or a separate plat may be submitted.

Select one of the following:

- I certify that, pursuant to the Kansas Surface Owner Notice Act (House Bill 2032), I have provided the following to the surface owner(s) of the land upon which the subject well is or will be located: 1) a copy of the Form C-1, Form CB-1, Form T-1, or Form CP-1 that I am filing in connection with this form; 2) if the form being filed is a Form C-1 or Form CB-1, the plat(s) required by this form; and 3) my operator name, address, phone number, fax, and email address.
- I have not provided this information to the surface owner(s). I acknowledge that, because I have not provided this information, the KCC will be required to send this information to the surface owner(s). To mitigate the additional cost of the KCC performing this task, I acknowledge that I must provide the name and address of the surface owner by filling out the top section of this form and that I am being charged a \$30.00 handling fee, payable to the KCC, which is enclosed with this form.

If choosing the second option, submit payment of the \$30.00 handling fee with this form. If the fee is not received with this form, the KSONA-1 form and the associated Form C-1, Form CB-1, Form T-1, or Form CP-1 will be returned.

I hereby certify that the statements made herein are true and correct to the best of my knowledge and belief.

Date: _____ Signature of Operator or Agent: _____ Title: _____

3/1/2017

Bill of Sale

AJ's Services

P.O. Box 1118

El Dorado, Kansas 67042

All the following: Oil and Gas leases – ALL IN-BUTLER COUNTY, KANSAS

Doughty West – Sec. 6 TWP 27 R6E SE/4 **Tatum** - Sec. 9 TWP 27 R6E NE4 of NW4

Marshall King – Sec.9 TWP 27 R6E W2 SW4 **Beadles** – Sec. 9 TWP 27 R6E NW4

Blood Waterflood – Sec 23:W2 SE4 &E2 SW4 & E2NE4 & E2 SE4;SEC 13; SW4 SW4;

SEC 14; SE4 SE4;SEC 24; N2 NW4 & SW4 NW4 & SE4 NW4 & SW4 LESS 9.5 ACRES

Purchase Price: \$10.00 (Ten Dollars and No/100)

Seller

Daniel Flowers – Sonoma Resources LLC

PO Box 384 El Dorado Kansas 67042

Signature Seller: _____

Daniel Flowers (President)

By my signature above, I swear of affirm that I am the Seller of the above-described equipment.

By my signature above, I swear of affirm that I am the Seller of the above-described equipment.

State of Kansas

On the 1st of March 2017 before me personally appeared Daniel Flowers, to me know to be the person described herein and who executed the foregoing instrument, and acknowledged that he executed the same as his free act and deed.

In testimony, Whereof, I have hereunto set my hand and affixed my hand and affixed my official seal the day and last year above written.

My term expires the _____ day of _____

Signature _____ Print _____

3/1/2017

Bill of Sale

AJ's Services

P.O. Box 1118

El Dorado, Kansas 67042

All the following: Oil and Gas leases – ALL IN-BUTLER COUNTY, KANSAS

Doughty West – Sec. 6 TWP 27 R6E SE/4 **Tatum** - Sec. 9 TWP 27 R6E NE4 of NW4

Marshall King – Sec.9 TWP 27 R6E W2 SW4 **Beadles** – Sec. 9 TWP 27 R6E NW4


Blood Waterflood – Sec 23:W2 SE4 & E2 SW4 & E2NE4 & E2 SE4; SEC 13; SW4 SW4;
SEC 14; SE4 SE4; SEC 24; N2 NW4 & SW4 NW4 & SE4 NW4 & SW4 LESS 9.5 ACRES

Purchase Price: \$10.00 (Ten Dollars and No/100)

Seller

Daniel Flowers – Sonoma Resources LLC

PO Box 384 El Dorado Kansas 67042

Signature Seller: 

Daniel Flowers (President)

By my signature above, I swear of affirm that I am the Seller of the above-described equipment.


By my signature above, I swear of affirm that I am the Seller of the above-described equipment.


State of Kansas.

On the 1st of March 2017 before me personally appeared Daniel Flowers, to me know to be the person described herein and who executed the foregoing instrument, and acknowledged that he executed the same as his free act and deed.

In testimony, Whereof, I have hereunto set my hand and affixed my hand and affixed my official seal the day and last year above written.

My term expires the 30th day of August, 2020



Signature  Print Diane M. Hosler

ASSIGNMENT OF OIL AND GAS LEASE
KNOW ALL MEN BY THESE PRESENTS:

That the undersigned,

DAN R. FLOWERS & AMY M. FLOWERS, JOINT TENANTS WITH RIGHT OF
SURVIVORSHIP



Hereinafter called Assignor (whether one or more), for and in consideration of One Dollar (\$1.00) the receipt whereof is hereby acknowledged, does hereby sell, assign, transfer and set over unto AJ'S SERVICES (hereinafter called Assignee),

All of their working interest in the following oil & gas leases, located in Butler County, Kansas:

See Exhibit "A"

The interest hereby transferred is of course subject to all reservations of record and its proportionate share of any Overriding Royalty Interest now of record, should they exist. Assignors further represent that leasehold interests assigned herein are free and clear of all claims, encumbrances or adverse claims. The effective date of the conveyance shall be the 1st day of February, 2017

EXECUTED, This 1st day of February, 2017

By [Signature]
Dan R. Flowers

By [Signature]
Amy M. Flowers

STATE OF Kansas
COUNTY OF Butler

RIN: Sonoma Resources, LLC
(2) PO Box 384
El Dorado, KS 67042

Be it remembered that on this 1st day of February, 2017 before me, The undersigned, a Notary Public, duly commissioned, in and for the county and state aforesaid, came Dan R. Flowers, and Amy M. Flowers, to me personally known to be the same persons who executed the foregoing Assignment of Oil and Gas Lease, and such persons duly acknowledged their execution thereof as their free and voluntary act and deed for the purposes therein set forth.

IN WITNESS WHEREOF, I have hereunto set my hand and affixed my notarial seal the day and year last above written.

My Commission Expires: 8/30/20 [Signature]

Notary Public

REC [initials]
COMP [initials]
NUM [initials]



EXHIBIT "A"

Lease Name: Marshall King
Lease Date: October 24, 1939
Lessor: Fylena E. King, a widow and W.S. Marshall and Lynda Marshall,
His wife
Lessee: O. J. Connell, Jr.
Recorded: Book 135, Page 213
Legal Description: W/2 SW/4, Section 9- Township 27 South, Range 6 East,
Butler County, Kansas

Lease Name: Palmer
Lease Date: August 26, 1927
Lessor: J. B. Palmer, et al
Lessee: Mohawk Oil Company
Recorded: Book 92, Page 245
Legal Description: SE/4 NE/4, Section 6, Township 27 South, Range 6 East,
Butler County, Kansas

Lease Name: Tatum
Lease Date: June 21, 1922
Lessor: C. E. Tatum and Leona Tatum, his wife
Lessee: Deerhead Petroleum
Recorded: Book 63, Page 43
Description: SW/4 NW/4 NW/4 and NE/4 NE/4 NW/4 of Section
9, Township 26 South, Range 6 East, Butler County, Kansas

Lease Name: Tatum A (Beadles)
Lease Date: June 21, 1922
Lessor: C. E. Tatum and Leona Tatum
Lessee: Deerhead Petroleum
Recorded: Book 63, Page 43
Description: S/2 NW/4, SE/4 NE/4 NW/4, W/2 NE/4 NW/4, E/2 NW/4 NW/4,
NW/4 NW/4 NW/4, Section 9, Township 27 South, Range 6 East,
Butler County, Kansas

Lease Name: Blood Waterflood
Lease Date: November 11, 1979
Lessor: Gerald L. Smith
Lessee: J. Fred Hambright
Recorded: Book, 346, Page 113
Legal Description: N/2 NW/4 Section 24, Township 29 South, Range
4 East, Butler County, Kansas

Lease Name: Blood Waterflood
Lease Date: November 17, 1981
Lessor: Lloyd G. Humbolt and Minnie M. Humbolt
Lessee: J. Fred Hambright
Recorded: Book 346, Page 240
Legal Description: W/2 SE/4; E/2 SW/4 Section 23, Township 29 South,
Range 4 East, Butler County, Kansas

Lease Name: Blood Waterflood
Lease Date: ~~September 27, 1979~~
Lessor: Leonard W. Payton and Eula Payton
Lessee: J. Fred Hambright

Recorded: Book 342, Page 443
Description: SW/4 SW/4 Section 13; SE/4 SE/4 Section 14; E/2 NE/4 Section 23 all in Township 29 South, Range 4 East, Butler County, Kansas

Lease Name: Blood Waterflood
Lease Date: October 30, 1979
Lessor: John A. Scidl and Glaudeon A. Scidl
Lessee: J. Fred Hambright
Recorded: Book 345, Page 78
Description: E/2 SE/4 Section 23, Township 29 South, Range 4 East, Butler County, Kansas

Lease Name: Blood Waterflood
Lease Date: October 13, 1980
Lessor: Samuel C. Wright and Mary A. Wright
Lessee: Kennedy & Mitchell, Inc.
Recorded: Book 359, Page 93
Description: SW/4 NW/4 Section 24, Township 29 South, Range 4 East, Butler County, Kansas

Lease Name: Blood Waterflood
Lease Date: February 23, 1988
Lessor: Raymond L. Cathey and June G. Cathey
Lessee: Austin Oil Properties, Inc.
Recorded: Book 429, Page 7
Description: SW/4 less 9.5 acre tract, and SE/4 NW/4 Section 24, Township 29 South, Range 4 East, Butler County, Kansas

Lease Name: Blood Waterflood
Lease Date: March 3, 1988
Lessor: Gary L. Cathey and Martha E. Cathey
Lessee: Austin Oil Properties, Inc.
Recorded: Book 429, Page 366
Description: A tract of land beginning at a point 1800 feet East of SW corner of the SW/4, thence East 640 feet, thence North 640 feet, thence West 640 feet, thence South 640 feet to the point of beginning, Containing 9.5 acres of Section 24, Township 29 South, Range 4 East, Butler County, Kansas

Lease Name: Doughty West
Lease Date: August 3, 1922
Lessor: A. J. Doughty and Nora L. Doughty, his wife
Lessee: Empire Gas & Fuel Company
Recorded: Book 63, Page 68
Description: N/2 SE/4, Section 6, Township 27 South, Range 6 East, Butler County, Kansas

Lease Name: Doughty West
Lease Date: June 29, 1927
Lessor: A. J. Doughty and Nora L. Doughty, his wife
Lessee: Neil Matthews
Recorded: Book 92, Page 216
Description: S/2 SE/4, Section 6, Township 27 South, Range 6 East, Butler County, Kansas