



Form must be Typed  
Form must be Signed  
All blanks must be Filled

# REQUEST FOR CHANGE OF OPERATOR TRANSFER OF INJECTION OR SURFACE PIT PERMIT

Form KSONA-1, Certification of Compliance with the Kansas Surface Owner Notification Act,  
MUST be submitted with this form.

Check Applicable Boxes:

- Oil Lease: No. of Oil Wells \_\_\_\_\_ \*\*
- Gas Lease: No. of Gas Wells \_\_\_\_\_ \*\*
- Gas Gathering System: \_\_\_\_\_
- Saltwater Disposal Well - Permit No.: \_\_\_\_\_  
Spot Location: \_\_\_\_\_ feet from  N /  S Line  
\_\_\_\_\_ feet from  E /  W Line
- Enhanced Recovery Project Permit No.: \_\_\_\_\_  
Entire Project:  Yes  No  
Number of Injection Wells \_\_\_\_\_ \*\*

Field Name: \_\_\_\_\_

**\*\* Side Two Must Be Completed.**

Effective Date of Transfer: \_\_\_\_\_

KS Dept of Revenue Lease No.: \_\_\_\_\_

Lease Name: \_\_\_\_\_

\_\_\_\_\_ Sec. \_\_\_\_\_ Twp. \_\_\_\_\_ R.  E  W

Legal Description of Lease: \_\_\_\_\_

County: \_\_\_\_\_

Production Zone(s): \_\_\_\_\_

Injection Zone(s): \_\_\_\_\_

Surface Pit Permit No.: \_\_\_\_\_  
(API No. if Drill Pit, WO or Haul)

\_\_\_\_\_ feet from  N /  S Line of Section

\_\_\_\_\_ feet from  E /  W Line of Section

Type of Pit:  Emergency  Burn  Settling  Haul-Off  Workover  Drilling

Past Operator's License No. \_\_\_\_\_

Contact Person: \_\_\_\_\_

Past Operator's Name & Address: \_\_\_\_\_

Phone: \_\_\_\_\_

Title: \_\_\_\_\_

Signature: \_\_\_\_\_

New Operator's License No. \_\_\_\_\_

Contact Person: \_\_\_\_\_

New Operator's Name & Address: \_\_\_\_\_

Phone: \_\_\_\_\_

Title: \_\_\_\_\_

Signature: \_\_\_\_\_

\_\_\_\_\_

Oil / Gas Purchaser: \_\_\_\_\_

\_\_\_\_\_

Date: \_\_\_\_\_

**Acknowledgment of Transfer:** The above request for transfer of injection authorization, surface pit permit # \_\_\_\_\_ has been noted, approved and duly recorded in the records of the Kansas Corporation Commission. This acknowledgment of transfer pertains to Kansas Corporation Commission records only and does not convey any ownership interest in the above injection well(s) or pit permit.

\_\_\_\_\_ is acknowledged as  
the new operator and may continue to inject fluids as authorized by  
Permit No.: \_\_\_\_\_ . Recommended action: \_\_\_\_\_

Date: \_\_\_\_\_  
Authorized Signature

\_\_\_\_\_ is acknowledged as  
the new operator of the above named lease containing the surface pit  
permitted by No.: \_\_\_\_\_ .

Date: \_\_\_\_\_  
Authorized Signature

DISTRICT _____	EPR _____	PRODUCTION _____	UIC _____
----------------	-----------	------------------	-----------



## CERTIFICATION OF COMPLIANCE WITH THE KANSAS SURFACE OWNER NOTIFICATION ACT

*This form must be submitted with all Forms C-1 (Notice of Intent to Drill); CB-1 (Cathodic Protection Borehole Intent); T-1 (Request for Change of Operator Transfer of Injection or Surface Pit Permit); and CP-1 (Well Plugging Application). Any such form submitted without an accompanying Form KSONA-1 will be returned.*

Select the corresponding form being filed:  C-1 (Intent)  CB-1 (Cathodic Protection Borehole Intent)  T-1 (Transfer)  CP-1 (Plugging Application)

OPERATOR: License # \_\_\_\_\_  
Name: \_\_\_\_\_  
Address 1: \_\_\_\_\_  
Address 2: \_\_\_\_\_  
City: \_\_\_\_\_ State: \_\_\_\_\_ Zip: \_\_\_\_\_ + \_\_\_\_\_  
Contact Person: \_\_\_\_\_  
Phone: ( \_\_\_\_\_ ) \_\_\_\_\_ Fax: ( \_\_\_\_\_ ) \_\_\_\_\_  
Email Address: \_\_\_\_\_

Well Location:  
\_\_\_\_ - \_\_\_\_ - \_\_\_\_ - \_\_\_\_ Sec. \_\_\_\_ Twp. \_\_\_\_ S. R. \_\_\_\_  East  West  
County: \_\_\_\_\_  
Lease Name: \_\_\_\_\_ Well #: \_\_\_\_\_

*If filing a Form T-1 for multiple wells on a lease, enter the legal description of the lease below:*

### Surface Owner Information:

Name: \_\_\_\_\_  
Address 1: \_\_\_\_\_  
Address 2: \_\_\_\_\_  
City: \_\_\_\_\_ State: \_\_\_\_\_ Zip: \_\_\_\_\_ + \_\_\_\_\_

*When filing a Form T-1 involving multiple surface owners, attach an additional sheet listing all of the information to the left for each surface owner. Surface owner information can be found in the records of the register of deeds for the county, and in the real estate property tax records of the county treasurer.*

*If this form is being submitted with a Form C-1 (Intent) or CB-1 (Cathodic Protection Borehole Intent), you must supply the surface owners and the KCC with a plat showing the predicted locations of lease roads, tank batteries, pipelines, and electrical lines. The locations shown on the plat are preliminary non-binding estimates. The locations may be entered on the Form C-1 plat, Form CB-1 plat, or a separate plat may be submitted.*


### Select one of the following:

- I certify that, pursuant to the Kansas Surface Owner Notice Act (House Bill 2032), I have provided the following to the surface owner(s) of the land upon which the subject well is or will be located: 1) a copy of the Form C-1, Form CB-1, Form T-1, or Form CP-1 that I am filing in connection with this form; 2) if the form being filed is a Form C-1 or Form CB-1, the plat(s) required by this form; and 3) my operator name, address, phone number, fax, and email address.
- I have not provided this information to the surface owner(s). I acknowledge that, because I have not provided this information, the KCC will be required to send this information to the surface owner(s). To mitigate the additional cost of the KCC performing this task, I acknowledge that I must provide the name and address of the surface owner by filling out the top section of this form and that I am being charged a \$30.00 handling fee, payable to the KCC, which is enclosed with this form.

*If choosing the second option, submit payment of the \$30.00 handling fee with this form. If the fee is not received with this form, the KSONA-1 form and the associated Form C-1, Form CB-1, Form T-1, or Form CP-1 will be returned.*

I hereby certify that the statements made herein are true and correct to the best of my knowledge and belief.

Date: \_\_\_\_\_ Signature of Operator or Agent: \_\_\_\_\_ Title: \_\_\_\_\_

STATE OF KANSAS }  
Chautauqua County } ss \$48.00  
This instrument was filed for  
record this 4 day of April,  
2016 at 3:00 o'clock PM and  
duly recorded in book 175  
of records on page 623  
  
Pamela C. Beck  
REGISTER OF DEEDS

ASSIGNMENT OF OIL AND GAS LEASES

KNOW ALL MEN BY THESE PRESENTS:

That the undersigned, WHITE EAGLE OIL AND GAS, LLC, an Oklahoma limited liability company, 4009 Timberline Drive, Stillwater, Oklahoma, 74074, hereinafter referred to as "Assignor", for and in consideration of One Dollar (\$1.00) and other valuable consideration, the receipt of which is hereby acknowledged, does hereby sell, assign, transfer, set over and convey unto BIRCH CREEK, LLC, an Oklahoma limited liability company, 4009 Timberline Drive, Stillwater, Oklahoma, 74074, hereinafter referred to as "Assignee", all of Assignor's Working Interest in and to the Oil and Gas Leases more particularly described in Exhibit "A" attached hereto and made a part hereof, together with the rights incident thereto and the personal property thereon, appurtenant thereto, or used or obtained in connection therewith.

This assignment is effective at 11:59 p.m. on February 26, 2016.

EXECUTED this 26<sup>th</sup> day of February, 2016.


WHITE EAGLE OIL AND GAS, LLC

By   
Joel P Boark, Manager

STATE OF OKLAHOMA )  
 ) ss.  
COUNTY OF TULSA )

Before me, the undersigned, a Notary Public in and for said County and State, on this 26th day of February, 2016, personally appeared Joel P Roark, to me known to be the identical person who subscribed the name of the maker hereof to the foregoing instrument as its Manager, and acknowledged to me that he executed the same as his free and voluntary act and deed and as the free and voluntary act and deed of such limited liability company, for the uses and purposes therein set forth.

Given under my hand and seal of office the day and year last above written.



Valerie Hamilton  
Notary Public

My Commission Expires: 9 - 9 - 18

Commission No. 02015288

Exhibit "A"


Description of Subject Leases  
(all located in Chautauqua County, State of Kansas)

Brinkman I	Lessor:	Big Valley, L.L.C.
	Lessee:	Prairie Methane, L.L.C.
	Book and Page:	116/146
	Dated:	10/31/03
	Lands:	E/2, E/2 NW/4 and NE/4 SW/4 \$11-T35S-R12E; E/2 SE/4, SW/4 SE/4 \$2-T35S-R12E
Brinkman III	Lessor:	Big Valley, L.L.C.
	Lessee:	Prairie Methane, L.L.C.
	Book and Page:	116/160
	Dated:	10/31/03
	Lands:	West 3/4, and the SE/4 SE/4 all in \$12-T35S-R12E
Brinkman IV	Lessor:	Big Valley, L.L.C.
	Lessee:	Prairie Methane, L.L.C.
	Book and Page:	116/153
	Dated:	10/31/03
	Lands:	E/2 N/2, NW/4, Lot 1, Lot 2 and Lot 3 less and except the cemetery located in the SE corner of the E/2 N/2 \$15-T35S-R12E
South Bowman	Lessor:	J. B. Bowman and Mary L. Bowman, his wife
	Lessee:	Jones and Buck Development

Book and Page: 67/470

Dated: 6/19/97

Lands: SE/4 SW/4, W/2 SW/4 and  
SW/4 NW/4 S11-T35S-R12

STATE OF KANSAS }  
Chautauqua County } ss \$48.00  
This instrument was filed for  
record this 7 day of Mar.  
2016 at 2:30 o'clock PM and  
duly recorded in book 175  
of records on page 426  
  
REGISTER OF DEEDS

ASSIGNMENT OF OIL AND GAS LEASES


KNOW ALL MEN BY THESE PRESENTS:

That the undersigned, PRAIRIE METHANE GAS PRODUCERS, L.L.C. (a/k/a Prairie Methane, L.L.C.), an Oklahoma limited liability company, P.O. Box 279, Dewey, Oklahoma 74029, hereinafter referred to as "Assignor", for and in consideration of One Dollar (\$1.00) and other valuable consideration, the receipt of which is hereby acknowledged, does hereby sell, assign, transfer, set over and convey unto WHITE EAGLE OIL AND GAS, L.L.C., an Oklahoma limited liability company, 4009 Timberline Drive, Stillwater, Oklahoma 74074, hereinafter referred to as "Assignee", all of Assignor's Working Interest in and to the Oil and Gas Leases more particularly described in Exhibit "A" attached hereto and made a part hereof, together with the rights incident thereto and the personal property thereon, apurtenant thereto, or used or obtained in connection therewith.

This assignment is effective at 11:59 p.m. on  
February 26, 2016.

EXECUTED this 26th day of February, 2016.

PRAIRIE METHANE GAS  
PRODUCERS, LLC

By   
Jeff Meszaros, Manager



STATE OF OKLAHOMA )  
 ) ss.  
COUNTY OF WASHINGTON )

Before me, the undersigned, a Notary Public in and for said County and State, on this 26th day of February, 2016, personally appeared Jeff Meszaros, to me known to be the identical person who subscribed the name of the maker hereof to the foregoing instrument as its Manager, and acknowledged to me that he executed the same as his free and voluntary act and deed and as the free and voluntary act and deed of such limited liability company, for the uses and purposes therein set forth.

Given under my hand and seal of office the day and year last above written.

  
Notary Public

**ARDENE DICKERSON**  
Notary Public - State of Oklahoma  
Washington County  
Commission # 09009225  
My Commission Expires November 04, 2017  
(seal)

My Commission Expires: *Nov 4, 2017*

Commission No. *09009225*

Exhibit "A"

Description of Subject Leases  
(all located in Chautauqua County, State of Kansas)

Brinkman I	Lessor:	Big Valley, L.L.C.
	Lessee:	Prairie Methane, L.L.C.
	Book and Page:	116/146
	Dated:	10/31/03
	Lands:	E/2, E/2 NW/4 and NE/4 SW/4 \$11-T35S-R12E; E/2 SE/4, SW/4 SE/4 \$2-T35S-R12E
Brinkman III	Lessor:	Big Valley, L.L.C.
	Lessee:	Prairie Methane, L.L.C.
	Book and Page:	116/160
	Dated:	10/31/03
	Lands:	West 3/4, and the SE/4 SE/4 all in \$12-T35S-R12E
Brinkman IV	Lessor:	Big Valley, L.L.C.
	Lessee:	Prairie Methane, L.L.C.
	Book and Page:	116/153
	Dated:	10/31/03
	Lands:	E/2 N/2, NW/4, Lot 1, Lot 2 and Lot 3 less and except the cemetery located in the SE corner of the E/2 N/2 \$15-T35S-R12E
South Bowman	Lessor:	J. B. Bowman and Mary L. Bowman, his wife
	Lessee:	Jones and Buck Development

Book and Page: 67/470

Dated: 6/19/97

Lands: SE/4 SW/4, W/2 SW/4 and  
SW/4 NW/4 S11-T35S-R12