

REQUEST FOR CHANGE OF OPERATOR TRANSFER OF INJECTION OR SURFACE PIT PERMIT

Form KSONA-1, Certification of Compliance with the Kansas Surface Owner Notification Act,
MUST be submitted with this form.

Check Applicable Boxes:

- Oil Lease: No. of Oil Wells _____ **
- Gas Lease: No. of Gas Wells _____ **
- Gas Gathering System: _____
- Saltwater Disposal Well - Permit No.: _____
Spot Location: _____ feet from N / S Line
_____ feet from E / W Line
- Enhanced Recovery Project Permit No.: _____
Entire Project: Yes No
Number of Injection Wells _____ **

Field Name: _____

**** Side Two Must Be Completed.**

Effective Date of Transfer: _____

KS Dept of Revenue Lease No.: _____

Lease Name: _____

_____ Sec. _____ Twp. _____ R. E W

Legal Description of Lease: _____

County: _____

Production Zone(s): _____

Injection Zone(s): _____

Surface Pit Permit No.: _____
(API No. if Drill Pit, WO or Haul)

_____ feet from N / S Line of Section

_____ feet from E / W Line of Section

Type of Pit: Emergency Burn Settling Haul-Off Workover Drilling

Past Operator's License No. _____

Contact Person: _____

Past Operator's Name & Address: _____

Phone: _____

Title: _____

Signature: _____

New Operator's License No. _____

Contact Person: _____

New Operator's Name & Address: _____

Phone: _____

Oil / Gas Purchaser: _____

Date: _____

Title: _____

Signature: _____

Acknowledgment of Transfer: The above request for transfer of injection authorization, surface pit permit # _____ has been noted, approved and duly recorded in the records of the Kansas Corporation Commission. This acknowledgment of transfer pertains to Kansas Corporation Commission records only and does not convey any ownership interest in the above injection well(s) or pit permit.

_____ is acknowledged as
the new operator and may continue to inject fluids as authorized by
Permit No.: _____ . Recommended action: _____

Date: _____
Authorized Signature

_____ is acknowledged as
the new operator of the above named lease containing the surface pit
permitted by No.: _____ .

Date: _____
Authorized Signature

DISTRICT _____ EPR _____ PRODUCTION _____ UIC _____

CERTIFICATION OF COMPLIANCE WITH THE KANSAS SURFACE OWNER NOTIFICATION ACT

This form must be submitted with all Forms C-1 (Notice of Intent to Drill); CB-1 (Cathodic Protection Borehole Intent); T-1 (Request for Change of Operator Transfer of Injection or Surface Pit Permit); and CP-1 (Well Plugging Application). Any such form submitted without an accompanying Form KSONA-1 will be returned.

Select the corresponding form being filed: C-1 (Intent) CB-1 (Cathodic Protection Borehole Intent) T-1 (Transfer) CP-1 (Plugging Application)

OPERATOR: License # _____
Name: _____
Address 1: _____
Address 2: _____
City: _____ State: _____ Zip: _____ + _____
Contact Person: _____
Phone: (_____) _____ Fax: (_____) _____
Email Address: _____

Well Location:
____ - ____ - ____ - ____ Sec. ____ Twp. ____ S. R. ____ East West
County: _____
Lease Name: _____ Well #: _____

If filing a Form T-1 for multiple wells on a lease, enter the legal description of the lease below:

Surface Owner Information:

Name: _____
Address 1: _____
Address 2: _____
City: _____ State: _____ Zip: _____ + _____

When filing a Form T-1 involving multiple surface owners, attach an additional sheet listing all of the information to the left for each surface owner. Surface owner information can be found in the records of the register of deeds for the county, and in the real estate property tax records of the county treasurer.

If this form is being submitted with a Form C-1 (Intent) or CB-1 (Cathodic Protection Borehole Intent), you must supply the surface owners and the KCC with a plat showing the predicted locations of lease roads, tank batteries, pipelines, and electrical lines. The locations shown on the plat are preliminary non-binding estimates. The locations may be entered on the Form C-1 plat, Form CB-1 plat, or a separate plat may be submitted.

Select one of the following:

- I certify that, pursuant to the Kansas Surface Owner Notice Act (House Bill 2032), I have provided the following to the surface owner(s) of the land upon which the subject well is or will be located: 1) a copy of the Form C-1, Form CB-1, Form T-1, or Form CP-1 that I am filing in connection with this form; 2) if the form being filed is a Form C-1 or Form CB-1, the plat(s) required by this form; and 3) my operator name, address, phone number, fax, and email address.
- I have not provided this information to the surface owner(s). I acknowledge that, because I have not provided this information, the KCC will be required to send this information to the surface owner(s). To mitigate the additional cost of the KCC performing this task, I acknowledge that I must provide the name and address of the surface owner by filling out the top section of this form and that I am being charged a \$30.00 handling fee, payable to the KCC, which is enclosed with this form.

If choosing the second option, submit payment of the \$30.00 handling fee with this form. If the fee is not received with this form, the KSONA-1 form and the associated Form C-1, Form CB-1, Form T-1, or Form CP-1 will be returned.

I hereby certify that the statements made herein are true and correct to the best of my knowledge and belief.

Date: _____ Signature of Operator or Agent: _____ Title: _____

Surface Owners SW/4 12-35S-33W Seward County, KS

Charlie Baker

1214 Road 2, Liberal, KS 67901

Martin and Leonor Morales

12149 Road 2, Liberal, KS 67901

Bobby R. Agee

1802 Oxford Way, Oklahoma City, OK 73120-1153

Assignment of Oil and Gas Lease

KNOW ALL MEN BY THESE PRESENTS:

That the undersigned, David W. Box, hereinafter referred to as "Assignor" for and in consideration of Ten Dollars (\$10.00) and other good and valuable consideration the receipt of which is hereby acknowledged does hereby sell, assign, transfer and set over unto Three-D Resources, Inc., a Kansas Corporation, hereinafter referred to as "Assignee", all of Assignor's right, title and interest in and to the oil and gas leases set forth on Exhibit "A" attached hereto and made a part hereof, together with the rights incident thereto and the personal property thereon, appurtenant thereto or used or obtained in connection therewith.

This Assignment is made subject to any and all overriding royalty interests heretofore granted, reserved or which otherwise pertains to said oil and gas leases.

This Assignment is made without warranty whatsoever, either express or implied.

This Assignment and the provisions hereof shall be available to and binding upon the respective heirs, executors, administrator, successors and assigns of the Assignor herein.

EFFECTIVE: FEBRUARY 1, 2017




 David W. Box

EXECUTED this 23 day of March, 2017.

ACKNOWLEDGEMENT

STATE OF KANSAS §
 COUNTY OF SEWARD §

Before me, the undersigned, a Notary Public, in and for said County and State, on this 23rd day of March, 2017, personally appeared David W. Box, to me known to be the identical person who executed the within foregoing instrument and acknowledged to me that he executed the same as his free and voluntary act and deed, for the uses and purposes therein set forth.



 Notary Public

My commission expires: May 11, 2017

SEAL




EXHIBIT A

1. Lessor: Andrew J. Bozarth and Georgia S. Bozarth, his
wife
Lessee: M. B. Armer
Lease Date: May 6, 1953
Description: Northeast Quarter (NE/4) of Section 12,
Township 35
South, Range 33 West, Seward County, Kansas
Recorded: Book 117, Page 243
2. Lessor: Andrew J. Bozarth and Georgia S. Bozarth, his
wife
Lessee: M. B. Armer
Lease Date: May 6, 1953
Description: Northwest Quarter (NW/4) of Section 12,
Township 35
South, Range 33 West, Seward County, Kansas
Recorded: Book 117, Page 245
3. Lessor: Andrew J. Bozarth and Georgia S. Bozarth, his
wife
Lessee: M. B. Armer
Lease Date: May 6, 1953
Description: Southeast Quarter (SE/4) of Section 12,
Township 35
South, Range 33 West, Seward County, Kansas
Recorded: Book 117, Page 244
4. Lessor: Cecil M. Cook and Gladys Cook, husband and
wife
Lessee: A. M. Creason
Lease Date: January 23, 1953
Description: Southwest Quarter (SW/4) of Section 12,
Township 35
South, Range 33 West, Seward County, Kansas
Recorded: Book 117, Page 229

Assignment of Oil and Gas Lease

KNOW ALL MEN BY THESE PRESENTS:

That the undersigned, H.E. Box Testamentary Trust, hereinafter referred to as "Assignor" for and in consideration of Ten Dollars (\$10.00) and other good and valuable consideration the receipt of which is hereby acknowledged does hereby sell, assign, transfer and set over unto Three-D Resources, Inc., a Kansas Corporation, hereinafter referred to as "Assignee", all of Assignor's right, title and interest in and to the oil and gas leases set forth on Exhibit "A" attached hereto and made a part hereof, together with the rights incident thereto and the personal property thereon, appurtenant thereto or used or obtained in connection therewith.

This Assignment is made subject to any and all overriding royalty interests heretofore granted, reserved or which otherwise pertains to said oil and gas leases.

This Assignment is made without warranty whatsoever, either express or implied.

This Assignment and the provisions hereof shall be available to and binding upon the respective heirs, executors, administrator, successors and assigns of the Assignor herein.

EFFECTIVE: FEBRUARY 1, 2017

H.E. Box Testamentary Trust

David W. Box Co-Trustee

EXECUTED this 23 day of March, 2017.

ACKNOWLEDGEMENT

STATE OF KANSAS
COUNTY OF SEWARD

Before me, the undersigned, a Notary Public, in and for said County and State, on this 23rd day of March, 2017, personally appeared David W. Box, to me known to be the identical person who executed the within foregoing instrument and acknowledged to me that he executed the same as his free and voluntary act and deed, for the uses and purposes therein set forth.

Beverly J. Buchman
Notary Public

My commission expires: May 11, 2017

SEAL




EXHIBIT A

1. Lessor: Andrew J. Bozarth and Georgia S. Bozarth, his
wife
Lessee: M. B. Armer
Lease Date: May 6, 1953
Description: Northeast Quarter (NE/4) of Section 12,
Township 35
South, Range 33 West, Seward County, Kansas
Recorded: Book 117, Page 243
2. Lessor: Andrew J. Bozarth and Georgia S. Bozarth, his
wife
Lessee: M. B. Armer
Lease Date: May 6, 1953
Description: Northwest Quarter (NW/4) of Section 12,
Township 35
South, Range 33 West, Seward County, Kansas
Recorded: Book 117, Page 245
3. Lessor: Andrew J. Bozarth and Georgia S. Bozarth, his
wife
Lessee: M. B. Armer
Lease Date: May 6, 1953
Description: Southeast Quarter (SE/4) of Section 12,
Township 35
South, Range 33 West, Seward County, Kansas
Recorded: Book 117, Page 244
4. Lessor: Cecil M. Cook and Gladys Cook, husband and
wife
Lessee: A. M. Creason
Lease Date: January 23, 1953
Description: Southwest Quarter (SW/4) of Section 12,
Township 35
South, Range 33 West, Seward County, Kansas
Recorded: Book 117, Page 229

Assignment of Oil and Gas Lease

KNOW ALL MEN BY THESE PRESENTS:

That the undersigned, H.I., Inc., a Kansas Corporation, hereinafter referred to as "Assignor" for and in consideration of Ten Dollars (\$10.00) and other good and valuable consideration the receipt of which is hereby acknowledged does hereby sell, assign, transfer and set over unto Three-D Resources, Inc., a Kansas Corporation, hereinafter referred to as "Assignee", all of Assignor's right, title and interest in and to the oil and gas leases set forth on Exhibit "A" attached hereto and made a part hereof, together with the rights incident thereto and the personal property thereon, appurtenant thereto or used or obtained in connection therewith.

This Assignment is made subject to any and all overriding royalty interests heretofore granted, reserved or which otherwise pertains to said oil and gas leases.

This Assignment is made without warranty whatsoever, either express or implied.

This Assignment and the provisions hereof shall be available to and binding upon the respective heirs, executors, administrator, successors and assigns of the Assignor herein.

EFFECTIVE: FEBRUARY 1, 2017

H.I., Inc.

David W. Box
David W. Box President

EXECUTED this 23 day of March, 2017.

ACKNOWLEDGEMENT

STATE OF KANSAS
COUNTY OF SEWARD

§
§
§

Before me, the undersigned, a Notary Public, in and for said County and State, on this 23rd day of March, 2017, personally appeared David W. Box, to me known to be the identical person who executed the within foregoing instrument and acknowledged to me that he executed the same as his free and voluntary act and deed, for the uses and purposes therein set forth.

Beverly J. Buchman
Notary Public

My commission expires: May 11, 2017

SEAL




EXHIBIT A

1. Lessor: Andrew J. Bozarth and Georgia S. Bozarth, his
wife
Lessee: M. B. Armer
Lease Date: May 6, 1953
Description: Northeast Quarter (NE/4) of Section 12,
Township 35
South, Range 33 West, Seward County, Kansas
Recorded: Book 117, Page 243
2. Lessor: Andrew J. Bozarth and Georgia S. Bozarth, his
wife
Lessee: M. B. Armer
Lease Date: May 6, 1953
Description: Northwest Quarter (NW/4) of Section 12,
Township 35
South, Range 33 West, Seward County, Kansas
Recorded: Book 117, Page 245
3. Lessor: Andrew J. Bozarth and Georgia S. Bozarth, his
wife
Lessee: M. B. Armer
Lease Date: May 6, 1953
Description: Southeast Quarter (SE/4) of Section 12,
Township 35
South, Range 33 West, Seward County, Kansas
Recorded: Book 117, Page 244
4. Lessor: Cecil M. Cook and Gladys Cook, husband and
wife
Lessee: A. M. Creason
Lease Date: January 23, 1953
Description: Southwest Quarter (SW/4) of Section 12,
Township 35
South, Range 33 West, Seward County, Kansas
Recorded: Book 117, Page 229