



Form must be Typed
Form must be Signed
All blanks must be Filled

REQUEST FOR CHANGE OF OPERATOR TRANSFER OF INJECTION OR SURFACE PIT PERMIT

Form KSONA-1, Certification of Compliance with the Kansas Surface Owner Notification Act,
MUST be submitted with this form.

Check Applicable Boxes:

- Oil Lease: No. of Oil Wells _____ **
- Gas Lease: No. of Gas Wells _____ **
- Gas Gathering System: _____
- Saltwater Disposal Well - Permit No.: _____
Spot Location: _____ feet from N / S Line
_____ feet from E / W Line
- Enhanced Recovery Project Permit No.: _____
Entire Project: Yes No
Number of Injection Wells _____ **

Field Name: _____

**** Side Two Must Be Completed.**

Effective Date of Transfer: _____

KS Dept of Revenue Lease No.: _____

Lease Name: _____

_____ Sec. _____ Twp. _____ R. E W

Legal Description of Lease: _____

County: _____

Production Zone(s): _____

Injection Zone(s): _____

Surface Pit Permit No.: _____
(API No. if Drill Pit, WO or Haul)

_____ feet from N / S Line of Section

_____ feet from E / W Line of Section

Type of Pit: Emergency Burn Settling Haul-Off Workover Drilling

Past Operator's License No. _____

Contact Person: _____

Past Operator's Name & Address: _____

Phone: _____

Title: _____

Signature: _____

New Operator's License No. _____

Contact Person: _____

New Operator's Name & Address: _____

Phone: _____

Title: _____

Signature: _____

Oil / Gas Purchaser: _____

Date: _____

Acknowledgment of Transfer: The above request for transfer of injection authorization, surface pit permit # _____ has been noted, approved and duly recorded in the records of the Kansas Corporation Commission. This acknowledgment of transfer pertains to Kansas Corporation Commission records only and does not convey any ownership interest in the above injection well(s) or pit permit.

_____ is acknowledged as
the new operator and may continue to inject fluids as authorized by
Permit No.: _____ . Recommended action: _____

Date: _____
Authorized Signature

_____ is acknowledged as
the new operator of the above named lease containing the surface pit
permitted by No.: _____ .

Date: _____
Authorized Signature

DISTRICT _____ EPR _____ PRODUCTION _____ UIC _____



Must Be Filed For All Wells

KDOR Lease No.: _____

* Lease Name: _____ * Location: _____

Well No.	API No. (YR DRLD/PRE '67)	Footage from Section Line (i.e. FSL = Feet from South Line)		Type of Well (Oil/Gas/INJ/WSW)	Well Status (PROD/TA'D/Abandoned)
		Circle FSL/FNL	Circle FEL/FWL		
_____	_____	_____	_____	_____	_____
_____	_____	_____	_____	_____	_____
_____	_____	_____	_____	_____	_____
_____	_____	_____	_____	_____	_____
_____	_____	_____	_____	_____	_____
_____	_____	_____	_____	_____	_____
_____	_____	_____	_____	_____	_____
_____	_____	_____	_____	_____	_____
_____	_____	_____	_____	_____	_____
_____	_____	_____	_____	_____	_____
_____	_____	_____	_____	_____	_____
_____	_____	_____	_____	_____	_____
_____	_____	_____	_____	_____	_____
_____	_____	_____	_____	_____	_____
_____	_____	_____	_____	_____	_____
_____	_____	_____	_____	_____	_____
_____	_____	_____	_____	_____	_____
_____	_____	_____	_____	_____	_____
_____	_____	_____	_____	_____	_____
_____	_____	_____	_____	_____	_____
_____	_____	_____	_____	_____	_____
_____	_____	_____	_____	_____	_____
_____	_____	_____	_____	_____	_____
_____	_____	_____	_____	_____	_____
_____	_____	_____	_____	_____	_____
_____	_____	_____	_____	_____	_____
_____	_____	_____	_____	_____	_____
_____	_____	_____	_____	_____	_____
_____	_____	_____	_____	_____	_____
_____	_____	_____	_____	_____	_____
_____	_____	_____	_____	_____	_____
_____	_____	_____	_____	_____	_____
_____	_____	_____	_____	_____	_____
_____	_____	_____	_____	_____	_____
_____	_____	_____	_____	_____	_____
_____	_____	_____	_____	_____	_____
_____	_____	_____	_____	_____	_____
_____	_____	_____	_____	_____	_____
_____	_____	_____	_____	_____	_____
_____	_____	_____	_____	_____	_____
_____	_____	_____	_____	_____	_____
_____	_____	_____	_____	_____	_____
_____	_____	_____	_____	_____	_____
_____	_____	_____	_____	_____	_____
_____	_____	_____	_____	_____	_____
_____	_____	_____	_____	_____	_____

A separate sheet may be attached if necessary

* When transferring a unit which consists of more than one lease please file a separate side two for each lease. If a lease covers more than one section please indicate which section each well is located.

CERTIFICATION OF COMPLIANCE WITH THE KANSAS SURFACE OWNER NOTIFICATION ACT

This form must be submitted with all Forms C-1 (Notice of Intent to Drill); CB-1 (Cathodic Protection Borehole Intent); T-1 (Request for Change of Operator Transfer of Injection or Surface Pit Permit); and CP-1 (Well Plugging Application). Any such form submitted without an accompanying Form KSONA-1 will be returned.

Select the corresponding form being filed: C-1 (Intent) CB-1 (Cathodic Protection Borehole Intent) T-1 (Transfer) CP-1 (Plugging Application)

OPERATOR: License # _____
Name: _____
Address 1: _____
Address 2: _____
City: _____ State: _____ Zip: _____ + _____
Contact Person: _____
Phone: (_____) _____ Fax: (_____) _____
Email Address: _____

Well Location:
____ - ____ - ____ - ____ Sec. ____ Twp. ____ S. R. ____ East West
County: _____
Lease Name: _____ Well #: _____

If filing a Form T-1 for multiple wells on a lease, enter the legal description of the lease below:

Surface Owner Information:

Name: _____
Address 1: _____
Address 2: _____
City: _____ State: _____ Zip: _____ + _____

When filing a Form T-1 involving multiple surface owners, attach an additional sheet listing all of the information to the left for each surface owner. Surface owner information can be found in the records of the register of deeds for the county, and in the real estate property tax records of the county treasurer.

If this form is being submitted with a Form C-1 (Intent) or CB-1 (Cathodic Protection Borehole Intent), you must supply the surface owners and the KCC with a plat showing the predicted locations of lease roads, tank batteries, pipelines, and electrical lines. The locations shown on the plat are preliminary non-binding estimates. The locations may be entered on the Form C-1 plat, Form CB-1 plat, or a separate plat may be submitted.

Select one of the following:

- I certify that, pursuant to the Kansas Surface Owner Notice Act (House Bill 2032), I have provided the following to the surface owner(s) of the land upon which the subject well is or will be located: 1) a copy of the Form C-1, Form CB-1, Form T-1, or Form CP-1 that I am filing in connection with this form; 2) if the form being filed is a Form C-1 or Form CB-1, the plat(s) required by this form; and 3) my operator name, address, phone number, fax, and email address.
- I have not provided this information to the surface owner(s). I acknowledge that, because I have not provided this information, the KCC will be required to send this information to the surface owner(s). To mitigate the additional cost of the KCC performing this task, I acknowledge that I must provide the name and address of the surface owner by filling out the top section of this form and that I am being charged a \$30.00 handling fee, payable to the KCC, which is enclosed with this form.

If choosing the second option, submit payment of the \$30.00 handling fee with this form. If the fee is not received with this form, the KSONA-1 form and the associated Form C-1, Form CB-1, Form T-1, or Form CP-1 will be returned.

I hereby certify that the statements made herein are true and correct to the best of my knowledge and belief.

Date: _____ Signature of Operator or Agent: _____ Title: _____

PARTIAL ASSIGNMENT, BILL OF SALE AND CONVEYANCE

State of Kansas
County of Finney

This Partial Assignment, Bill of Sale and Conveyance ("this Partial Assignment") is made and entered into by and between American Warrior Inc. (herein, "Assignor") and **PetroSantander (USA) Inc.**, a Delaware corporation, 6363 Woodway Drive, Suite 350, Houston, TX 77057 (herein, "Assignee").

For Ten and no/100 (\$10.00) and other good and valuable consideration, the receipt and sufficiency of which are hereby acknowledged, Assignor does hereby GRANT, BARGAIN, SELL, CONVEY, ASSIGN, TRANSFER, SET OVER and DELIVER unto Assignee, an **undivided 50% interest** in and to the following described oil and gas leases, together with an **undivided 50% interest** in and to all real and personal property rights, assets, production, data and interests appurtenant to said oil and gas leases and/or used or useful in the operation thereof, as hereinafter described:

A. The following oil and gas leases in Finney County, Kansas (herein, "Said Leases"):

1. That certain Oil and Gas Lease dated September 1, 1944, by and between Orville G. Congdon and Ola Congdon, his wife, Lessors and Joe E. Denham, Lessee, recorded in Book 14, Page 69, records of Finney County, Kansas, and covering the following described lands:

✓ **Township 23 South, Range 32 West, 6th P.M.**

Section 28: South Half (S $\frac{1}{2}$)

LIMITED TO RIGHTS BELOW THE BASE OF THE COUNCIL GROVE FORMATION

2. That certain Oil and Gas Lease dated October 12, 1944, by and between the Federal Land Bank, Lessor and Joe E. Denham, Lessee, recorded in Book 14, Page 315, records of Finney County, Kansas, and covering the following described lands:

✓ **Township 23 South, Range 32 West, 6th P.M.**

Section 33: Northwest Quarter (NW $\frac{1}{4}$)

LIMITED TO RIGHTS BELOW THE BASE OF THE COUNCIL GROVE FORMATION

3. That certain Oil and Gas Lease dated August 4, 1944, by and between S. W. Neely, Lessor and Joe E. Denham, Lessee, recorded in Book 13, Page 600, records of Finney County, Kansas, and covering the following described lands:

✓ **Township 23 South, Range 32 West, 6th P.M.**

Section 33: Northeast Quarter (NE $\frac{1}{4}$) and East Half Southeast Quarter (E $\frac{1}{2}$ SE $\frac{1}{4}$)

LIMITED TO RIGHTS BELOW THE BASE OF THE COUNCIL GROVE FORMATION

B. All oil and gas wells or any other wells located on Said Lease, as well as any of the pumping equipment, or other equipment in the wellbore or connected to such wells that are used in the operation of Said Lease or Wells, including those listed on Exhibit A hereto, (the "Wells");

C. All contracts, agreements, and instruments relating to Said Lease or to the Wells, including, but not limited to, operating agreements, unitization agreements, communitization and pooling agreements, unit agreements, unit operating agreements, commission orders, declarations of pooling or unitization, farmout and/or farmin agreements, assignments, and other validly existing agreements, whether of record or not (the "Contracts"), provided that Assignor shall have disclosed to Assignee and provided to Assignee copies of any such Contracts under which Assignee assumes any liabilities prior to the date of this Partial Assignment;

D. All tenements, appurtenances, permits, licenses, servitudes, easements, surface leases and rights of way of every kind in any way appertaining, belonging, affixed or appurtenant to or used in connection with the ownership or operation of Said Lease or the Wells (collectively, the "Easements");

E. All other personal property, equipment and fixtures, or interests therein, located on the lands covered by Said Lease and used in connection with its operation or in connection with the operation of the Wells including, but not limited to, all lease equipment, tanks, service equipment, downhole equipment (to the extent such downhole equipment may not be covered by paragraph B above), structures, fixtures, flowlines, personal property, water gathering and disposal systems, injection facilities, salt water disposal facilities, electrical distribution systems, oil and gas production equipment, water flow equipment, tubulars, inventory, and all other equipment, appurtenances, including, without limitation, the property described on Exhibit C attached hereto (collectively, the "Equipment Inventory") and any other such personal property, equipment and fixtures, whether or not same is listed on Exhibit C or accurately described thereon;

F. All oil, gas, casinghead gas and related production produced from Said Lease and attributable to the net revenue interest conveyed to Assignee pursuant hereto to the extent such production is produced after the Effective Time (collectively, "Production"); and

G. Copies of any files, books, maps, records, data, logs, tests and seismic data in Assignor's possession and all other information owned or maintained by Assignor which relate to the interests conveyed hereunder, including but not limited to engineering, geological, geophysical, production, land, accounting, tax and any other such information but excluding, however, such seismic data or licenses that Assignor is contractually restricted from transferring to third parties (collectively, the "Data").

TO HAVE AND TO HOLD the interests conveyed hereby unto Assignee, its successors and assigns forever. This Partial Assignment, Bill of Sale and Conveyance is executed and delivered without warranty of title except (1) Assignor does hereby bind himself, his heirs, successors and assigns to warrant and defend title to the Subject Properties unto Assignee, its successors and assigns, against every person or entity whomsoever lawfully claiming or to claim the Subject Property or any part thereof, by through and under Assignor, but not otherwise; and with full substitution and subrogation in favor of Assignee, and all persons or entities claiming by through or under Assignee, in and to all covenants, warranties and indemnities given or made by Assignor's predecessors in title, with full subrogation of all rights accruing under applicable statutes of limitation and all rights of action of warranty against all former owners of the Subject Property and (2) Assignor represents and warrants to Assignee that Assignor has not, directly or indirectly, sold, assigned, transferred, farmed out, conveyed or encumbered any interests conveyed hereby to any third parties.

ASSIGNOR MAKES NO REPRESENTATIONS OR WARRANTIES, EITHER EXPRESS OR IMPLIED, AS TO THE MERCHANTABILITY, QUALITY, CONDITION OR FITNESS FOR A PARTICULAR USE OR USES OF ANY OF THE EQUIPMENT INVENTORY ASSIGNED HEREBY. ALL SUCH REPRESENTATIONS AND WARRANTIES ARE WITH RESPECT TO THE EQUIPMENT INVENTORY ARE HEREBY EXPRESSLY EXCLUDED AND DENIED.

This Assignment, Bill of Sale and Conveyance is delivered by Assignor and accepted by Assignee subject to the terms and provisions contained in Said Lease, and to the terms and provisions of that certain unrecorded Operating Agreement, by and between Assignor and Assignee dated May 1, 2017. References herein to Said Lease and any other contracts or other agreements shall not be deemed to ratify or create any rights in favor of third parties.

Assignor agrees to execute, acknowledge and deliver to Assignee all such additional instruments, assignments, conveyances, notices, division orders, transfer orders and other documents and agreements, and will perform or cause to be performed such other and further acts and things, as may be reasonably necessary to more fully grant, convey, transfer and assign to Assignee the Subject Property.

This Assignment shall be binding upon, and shall inure to the benefit of Assignor and Assignee and their respective successors and assigns. In witness whereof, Assignor has caused this Assignment to be executed as of the 24th day of April, 2017, to be effective for all purposes as of 7:00 a.m. Central Time on May 1, 2017 (the "Effective Date").


Assignor
AMERICAN WARRIOR INC.

By: Cecil O'Brate
Cecil O'Brate, President

Assignee
PETROSANTANDER (USA) INC.

By: [Signature]
Christopher J. Whyte
President

State of Kansas, Finney County SS.
This instrument was filed for Record
05/03/2017 at 03:55 PM
& recorded in Book 0329 on Page 477
Fees: \$60.00
2017-01811
[Signature]
ULRIKE LAPPIN
FINNEY COUNTY REGISTER OF DEEDS

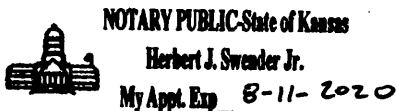


DATA ENTRY ✓
LAND INDEX ✓

ACKNOWLEDGMENTS

State of Kansas
County of Finney

Before me, the undersigned Notary Public, in and for said state, on this 3rd day of May, 2017, personally appeared Cecil O'Brate, as President of American Warrior, Inc., to me known to be the identical person who subscribed his name to the foregoing instrument and who acknowledged to me that he executed the same as his free and voluntary act and deed, for and on behalf of American Warrior, Inc., for the uses and purposes therein set forth. Witness my hand and official seal.



Herbert J Swender Jr

Notary Public


My commission expires:

8-11-2020

Herbert J Swender Jr.
(Type or Print Name)

State of Texas
County of Harris

Before me, the undersigned Notary Public, in and for said state, on this 24 day of April, 2017, personally appeared Christopher J. Whyte, as President of PetroSantander (USA) Inc., to me known to be the identical person who subscribed the name of said corporation, maker of the foregoing instrument as its President and who acknowledged to me that he executed the same as his free and voluntary act and deed and as the free and voluntary act and deed of such corporation, for the uses and purposes therein set forth. Witness my hand and official seal



Christina Gutierrez

Notary Public

My commission expires:

April 5, 2021

Christina Gutierrez
(Type or Print Name)