



Form must be Typed
Form must be Signed
All blanks must be Filled

REQUEST FOR CHANGE OF OPERATOR TRANSFER OF INJECTION OR SURFACE PIT PERMIT

Form KSONA-1, Certification of Compliance with the Kansas Surface Owner Notification Act,
MUST be submitted with this form.

Check Applicable Boxes:

- Oil Lease: No. of Oil Wells _____ **
- Gas Lease: No. of Gas Wells _____ **
- Gas Gathering System: _____
- Saltwater Disposal Well - Permit No.: _____
Spot Location: _____ feet from N / S Line
_____ feet from E / W Line
- Enhanced Recovery Project Permit No.: _____
Entire Project: Yes No
Number of Injection Wells _____ **

Field Name: _____

**** Side Two Must Be Completed.**

Effective Date of Transfer: _____

KS Dept of Revenue Lease No.: _____

Lease Name: _____

_____ Sec. _____ Twp. _____ R. E W

Legal Description of Lease: _____

County: _____

Production Zone(s): _____

Injection Zone(s): _____

Surface Pit Permit No.: _____
(API No. if Drill Pit, WO or Haul)

_____ feet from N / S Line of Section

_____ feet from E / W Line of Section

Type of Pit: Emergency Burn Settling Haul-Off Workover Drilling

Past Operator's License No. _____

Contact Person: _____

Past Operator's Name & Address: _____

Phone: _____

Title: _____

Signature: _____

New Operator's License No. _____

Contact Person: _____

New Operator's Name & Address: _____

Phone: _____

Title: _____

Signature: _____

Oil / Gas Purchaser: _____

Date: _____

Acknowledgment of Transfer: The above request for transfer of injection authorization, surface pit permit # _____ has been noted, approved and duly recorded in the records of the Kansas Corporation Commission. This acknowledgment of transfer pertains to Kansas Corporation Commission records only and does not convey any ownership interest in the above injection well(s) or pit permit.

_____ is acknowledged as
the new operator and may continue to inject fluids as authorized by
Permit No.: _____ . Recommended action: _____

Date: _____
Authorized Signature

_____ is acknowledged as
the new operator of the above named lease containing the surface pit
permitted by No.: _____ .

Date: _____
Authorized Signature

DISTRICT _____ EPR _____ PRODUCTION _____ UIC _____



Must Be Filed For All Wells

KDOR Lease No.: _____

* Lease Name: _____ * Location: _____

Well No.	API No. (YR DRDL/PRE '67)	Footage from Section Line (i.e. FSL = Feet from South Line)		Type of Well (Oil/Gas/INJ/WSW)	Well Status (PROD/TA'D/Abandoned)
		<i>Circle</i> FSL/FNL	<i>Circle</i> FEL/FWL		
_____	_____	_____	_____	_____	_____
_____	_____	_____	_____	_____	_____
_____	_____	_____	_____	_____	_____
_____	_____	_____	_____	_____	_____
_____	_____	_____	_____	_____	_____
_____	_____	_____	_____	_____	_____
_____	_____	_____	_____	_____	_____
_____	_____	_____	_____	_____	_____
_____	_____	_____	_____	_____	_____
_____	_____	_____	_____	_____	_____
_____	_____	_____	_____	_____	_____
_____	_____	_____	_____	_____	_____
_____	_____	_____	_____	_____	_____
_____	_____	_____	_____	_____	_____
_____	_____	_____	_____	_____	_____
_____	_____	_____	_____	_____	_____
_____	_____	_____	_____	_____	_____
_____	_____	_____	_____	_____	_____
_____	_____	_____	_____	_____	_____
_____	_____	_____	_____	_____	_____
_____	_____	_____	_____	_____	_____
_____	_____	_____	_____	_____	_____
_____	_____	_____	_____	_____	_____
_____	_____	_____	_____	_____	_____
_____	_____	_____	_____	_____	_____
_____	_____	_____	_____	_____	_____
_____	_____	_____	_____	_____	_____
_____	_____	_____	_____	_____	_____
_____	_____	_____	_____	_____	_____
_____	_____	_____	_____	_____	_____
_____	_____	_____	_____	_____	_____
_____	_____	_____	_____	_____	_____
_____	_____	_____	_____	_____	_____
_____	_____	_____	_____	_____	_____
_____	_____	_____	_____	_____	_____
_____	_____	_____	_____	_____	_____
_____	_____	_____	_____	_____	_____
_____	_____	_____	_____	_____	_____

A separate sheet may be attached if necessary

* When transferring a unit which consists of more than one lease please file a separate side two for each lease. If a lease covers more than one section please indicate which section each well is located.



Form Must Be Typed
Form must be Signed
All blanks must be Filled

CERTIFICATION OF COMPLIANCE WITH THE KANSAS SURFACE OWNER NOTIFICATION ACT

This form must be submitted with all Forms C-1 (Notice of Intent to Drill); CB-1 (Cathodic Protection Borehole Intent); T-1 (Request for Change of Operator Transfer of Injection or Surface Pit Permit); and CP-1 (Well Plugging Application). Any such form submitted without an accompanying Form KSONA-1 will be returned.

Select the corresponding form being filed: C-1 (Intent) CB-1 (Cathodic Protection Borehole Intent) T-1 (Transfer) CP-1 (Plugging Application)

OPERATOR: License # _____
Name: _____
Address 1: _____
Address 2: _____
City: _____ State: _____ Zip: _____ + _____
Contact Person: _____
Phone: (_____) _____ Fax: (_____) _____
Email Address: _____

Well Location:
____ - ____ - ____ - ____ Sec. ____ Twp. ____ S. R. ____ East West
County: _____
Lease Name: _____ Well #: _____

If filing a Form T-1 for multiple wells on a lease, enter the legal description of the lease below:

Surface Owner Information:

Name: _____
Address 1: _____
Address 2: _____
City: _____ State: _____ Zip: _____ + _____

When filing a Form T-1 involving multiple surface owners, attach an additional sheet listing all of the information to the left for each surface owner. Surface owner information can be found in the records of the register of deeds for the county, and in the real estate property tax records of the county treasurer.

If this form is being submitted with a Form C-1 (Intent) or CB-1 (Cathodic Protection Borehole Intent), you must supply the surface owners and the KCC with a plat showing the predicted locations of lease roads, tank batteries, pipelines, and electrical lines. The locations shown on the plat are preliminary non-binding estimates. The locations may be entered on the Form C-1 plat, Form CB-1 plat, or a separate plat may be submitted.

Select one of the following:

- I certify that, pursuant to the Kansas Surface Owner Notice Act (House Bill 2032), I have provided the following to the surface owner(s) of the land upon which the subject well is or will be located: 1) a copy of the Form C-1, Form CB-1, Form T-1, or Form CP-1 that I am filing in connection with this form; 2) if the form being filed is a Form C-1 or Form CB-1, the plat(s) required by this form; and 3) my operator name, address, phone number, fax, and email address.
- I have not provided this information to the surface owner(s). I acknowledge that, because I have not provided this information, the KCC will be required to send this information to the surface owner(s). To mitigate the additional cost of the KCC performing this task, I acknowledge that I must provide the name and address of the surface owner by filling out the top section of this form and that I am being charged a \$30.00 handling fee, payable to the KCC, which is enclosed with this form.

If choosing the second option, submit payment of the \$30.00 handling fee with this form. If the fee is not received with this form, the KSONA-1 form and the associated Form C-1, Form CB-1, Form T-1, or Form CP-1 will be returned.

I hereby certify that the statements made herein are true and correct to the best of my knowledge and belief.

Date: _____ Signature of Operator or Agent: _____ Title: _____

Receipt #: 227206
Pages Recorded: 20

Total Fees: \$284.00

Photo 2
Direct PP
In Direct PP
Numerical PP
Checked ✓

Register of Deeds: *Rebecca Herzog*

Date Recorded: 8/18/2017 10:10:23 AM



ASSIGNMENT AND BILL OF SALE

THIS ASSIGNMENT AND BILL OF SALE dated and effective this 1st day of May, 2017, by and between: **Murfin Drilling Company, Inc.**, a Kansas corporation, 250 N. Water, Suite 300, Wichita, Kansas, 67230, **Seamark Investments, Inc.**, 1617 Williams Drive, Georgetown, TX 78628, **CH4 Producers**, P.O. Box 4420, Boulder, CO, 80306, **Doyle Bentley**, P.O. Box 4625, Wichita Falls, TX, 76308, **Caroll B. Laing**, P.O. Box 4625, Wichita Falls, TX, 76308, **Hall Ventures, LLC**, 3015 Thunderbird Lane, Hays, Kansas 67601, **Wichita O&G, LLC**, 2304 Midwestern Parkway, Suite 200, Wichita Falls, TX 76308, **Mark H. Prothro**, 2304 Midwestern Parkway, Suite 200, Wichita Falls, TX 76308, **Hess Production, LLC**, P.O. Box 1009, McPherson, Kansas, 67460, **James K. Snook Revocable Trust**, 14800 West Maple, Wichita, KS 67235, **Simpson Oil & Gas, LLC**, 1515 Commerce Parkway, Hays, Kansas 67601, **JFH Investment Properties, LLC**, 125 N. Market, Suite 1415, Wichita, Kansas 67202, **Handshake Oil Partners**, P.O. Box 2210, Wichita, Kansas 67201, **Debbie Schmitt, LLC**, P.O. Box 47, Great Bend, KS, 67530, **Childress Family, LP**, 2733 E. Battlefield Road #104, Springfield, MO 65804, **Hanna Employees Company US, LLC**, P.O. Box 1356, Ft. Smith, AR 72902, **Hanna Oil & Gas Company**, P.O. Box 1356, Ft. Smith, AR 72902, hereinafter referred to as "Assignor" and **Habit Petroleum, LLC.**, a Kansas limited liability company, P.O. Box 243, Hays, Kansas 67601, hereinafter referred to as "Assignee",

WITNESSETH:

Assignor, for and in consideration of the sum of Ten Dollars (\$10.00) and other good and valuable consideration, in hand paid, the receipt and sufficiency of which is hereby acknowledged, does hereby grant, bargain, sell, assign, transfer, set over, quit claim and convey unto Assignee, its successors and assigns, all of its undivided right, title and interest in, to and under the oil and gas lease(s) and the leasehold estates created thereby owned by Assignor, subject to royalty interests and overriding royalty interests now of record, as specifically set forth and described on Exhibit "A" which is attached hereto and made a part hereof by reference, and;

1. A similar undivided right, title and interest in and to the cased well bore(s) of the well(s) further described on Exhibit "A" which is/are located on the lease premises.
2. A similar right, title and interest in and to or derived from, any and all permits, licenses, servitudes, easements, rights-of-way, surface leases, farm-in agreements, farmout agreements, operating agreements, unitization agreements, equipment and facility leases, water rights, salt water disposal agreements and such other entitlements, contracts, and agreements of every character, to the extent they pertain in any way to the oil and gas leases, leasehold estates thereunder, and wells thereon, if any, as described as the HFM 1-33.

ASSIGNMENT AND BILL OF SALE
Page 2

This Assignment specifically includes all surface equipment, including, but not limited to production and storage equipment, materials, fixtures casing, tubular goods, tanks and tank batteries, pumps, pipelines, flow lines, water lines, machinery and all other personal property and facilities, which are located, installed or used thereon, appurtenant thereto, or obtained for use in connection therewith, including any and all such equipment, material or personal property as may be located in Assignor's yards or otherwise not physically located on the lease premises.

This Agreement may be executed in any number of counterparts, each of which shall be considered an original for all purposes.


TO HAVE AND TO HOLD said oil and gas leases, leasehold estates, wells, contracts, property rights and interests as described hereinabove unto assignee, its successors and assigns, forever.

THE REMAINDER OF THIS PAGE IS INTENTIONALLY LEFT BLANK

SIGNATURE PAGES TO FOLLOW

IN WITNESS WHEREOF, this instrument is executed this 22nd day of June, 2017, but Effective, however, as of May 1, 2017.

Murfin Drilling Company, Inc.

By: 
Robert D. Young
Secretary/Treasurer


ACKNOWLEDGMENT

STATE OF KANSAS, COUNTY OF SEDGWICK} ss.

Before me, the undersigned, a Notary Public, within and for said county and state, on this 22nd day June, 2017, personally appeared Robert D. Young, as Secretary/Treasurer of Murfin Drilling Company, Inc., a Kansas corporation, on behalf of said corporation.

IN WITNESS WHEREOF, I have hereunto set my hand and official seal the day and year last above written.

My commission expires:


Notary Public -



Seamark Investments, Inc.

By: Rodney Burke
Rodney Burke
President

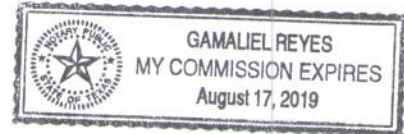
ACKNOWLEDGMENT

STATE OF TEXAS, COUNTY OF WILLIAMSON} ss.

Before me, the undersigned, a Notary Public, within and for said county and state, on this 28th day June, 2017, personally appeared Rodney Burke, as President of Seamark Investments, Inc., on behalf of said corporation.

IN WITNESS WHEREOF, I have hereunto set my hand and official seal the day and year last above written.

My commission expires: Aug. 17, 2019 Gamaliel Reyes
Notary Public -



CH4 Producers, Inc.

By: *Lawrence Cohen*
Lawrence Cohen
President

ACKNOWLEDGMENT

STATE OF COLORADO, COUNTY OF BOULDER} ss.

Before me, the undersigned, a Notary Public, within and for said county and state, on this 28th day June, 2017, personally appeared Lawrence Cohen, as President of CH4, Inc., on behalf of said corporation.

IN WITNESS WHEREOF, I have hereunto set my hand and official seal the day and year last above written.

My commission expires:

June 24, 2020 *Missi Lou Wever*
Notary Public

MISSI LOU WEVER
NOTARY PUBLIC
STATE OF COLORADO
NOTARY ID 20164024265
MY COMMISSION EXPIRES JUNE 24, 2020

HFM # 1-33 well (8c)

ASSIGNMENT AND BILL OF SALE
Page 6

Doyle Bentley

By: *Doyle Bentley*
Doyle Bentley

ACKNOWLEDGMENT

STATE OF TEXAS, COUNTY OF WICHITA } ss.


Before me, the undersigned, a Notary Public, within and for said county and state, on this 30 day June, 2017, personally appeared Doyle Bentley, as on behalf of said individual.

IN WITNESS WHEREOF, I have hereunto set my hand and official seal the day and year last above written.

My commission expires:

Nelva R. White

Notary Public -



ASSIGNMENT AND BILL OF SALE
Page 7

Carroll B. Laing

By: 
Carroll B. Laing


ACKNOWLEDGMENT

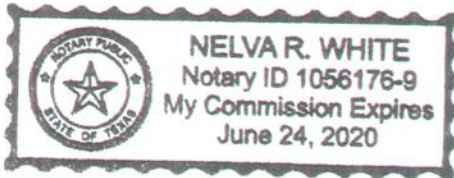
STATE OF TEXAS, COUNTY OF WICHITA} ss.

Before me, the undersigned, a Notary Public, within and for said county and state, on this 30 day June, 2017, personally appeared Carroll B. Laing, on behalf of said individual.

IN WITNESS WHEREOF, I have hereunto set my hand and official seal the day and year last above written.

My commission expires:


Notary Public -



Hall Ventures, LLC

By: T. Warren Hall
T. Warren Hall
Managing Member

ACKNOWLEDGMENT

STATE OF KANSAS, COUNTY OF ELLIS) ss.

Before me, the undersigned, a Notary Public, within and for said county and state, on this 2nd day ~~June~~ ^{August} 2017, personally appeared T. Warren Hall, as Managing Member of the Hall Ventures, LLC, on behalf of said limited liability company.

IN WITNESS WHEREOF, I have hereunto set my hand and official seal the day and year last above written.

My commission expires:
3-20-2020

Natalie Bender
Notary Public -



Wichita O&G, LLC

By: Joe N. Prothro
Joe N. Prothro
Managing Member

ACKNOWLEDGMENT

STATE OF TEXAS, COUNTY OF WICHITA) ss.


Before me, the undersigned, a Notary Public, within and for said county and state, on this 27 day June, 2017, personally appeared Joe N. Prothro, Managing Member of Wichita O&G, LLC, on behalf of said limited liability company.

IN WITNESS WHEREOF, I have hereunto set my hand and official seal the day and year last above written.


My commission expires:

10/24/19

Julie R. Bruce
Notary Public -



Mark H. Prothro

By: 
Mark H. Prothro


ACKNOWLEDGMENT


STATE OF TEXAS, COUNTY OF WICHITA } ss.

Before me, the undersigned, a Notary Public, within and for said county and state, on this 27 day June, 2017, personally appeared Mark H. Prothro, on behalf of said individual.

IN WITNESS WHEREOF, I have hereunto set my hand and official seal the day and year last above written.

My commission expires:
10/24/19


Notary Public -



ASSIGNMENT AND BILL OF SALE
Page 11

Hess Production, LLC

By: *Bryan Hess*
Bryan Hess
Operating Manager

ACKNOWLEDGMENT

STATE OF KANSAS, COUNTY OF MCPHERSON } ss.

Before me, the undersigned, a Notary Public, within and for said county and state, on this 2nd day August, 2017, personally appeared Bryan Hess, as Operating Manager for Hess Productions, LLC, on behalf of said limited liability company.

IN WITNESS WHEREOF, I have hereunto set my hand and official seal the day and year last above written.

My commission expires:
5-26-2021

Kathleen Metz
Notary Public -



James K. Snook Revocable Trust

By: James K. Snook
James K. Snook
Trustee

ACKNOWLEDGMENT

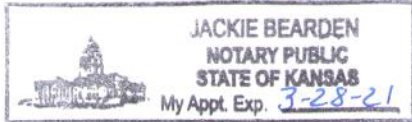
STATE OF KANSAS, COUNTY OF SEDGWICK} ss.

Before me, the undersigned, a Notary Public, within and for said county and state, on this 29th day June, 2017, personally appeared James K. Snook, as Trustee of the James K. Snook Revocable Trust on behalf of said trust.

IN WITNESS WHEREOF, I have hereunto set my hand and official seal the day and year last above written.

My commission expires: 3-28-21

Jackie Bearden
Notary Public -



HFM

Simpson Oil & Gas, LLC

By: *Paul Simpson*
Paul Simpson
Managing Member

ACKNOWLEDGMENT


STATE OF KANSAS, COUNTY OF ELLIS} ss.

Before me, the undersigned, a Notary Public, within and for said county and state, on this 20th day August, 2017, personally appeared Paul Simpson, as managing member of Simpson Oil & Gas, LLC, on behalf of said limited liability company.


IN WITNESS WHEREOF, I have hereunto set my hand and official seal the day and year last above written.

My commission expires:

J. E. Callahan
Notary Public -



JFH Investments Properties, LLC

By: 
J. Fred Hambright
Managing Member

ACKNOWLEDGMENT

STATE OF KANSAS, COUNTY OF SEDGWICK } ss.


Before me, the undersigned, a Notary Public, within and for said county and state, on this 27th day June, 2017, personally appeared J. Fred Hambright, as Managing Member of JFH Investments Properties, LLC on behalf of said limited liability company.

IN WITNESS WHEREOF, I have hereunto set my hand and official seal the day and year last above written.

My commission expires:



Notary Public -



Handshake Oil Partnership

By: Jesse N. Tucker
Jesse N. Tucker

ACKNOWLEDGMENT


STATE OF KANSAS, COUNTY OF SEDGWICK } ss.

Before me, the undersigned, a Notary Public, within and for said county and state, on this 27th day June, 2017, personally appeared Jesse N. Tucker, as Managing Partner of Handshake Oil Partnership on behalf of said partnership.

IN WITNESS WHEREOF, I have hereunto set my hand and official seal the day and year last above written.

My commission expires:

Michael E. Rusco
Notary Public -



Debbie Schmitt, LLC

By: Carmen Schmitt
Carmen Schmitt
Managing Member

ACKNOWLEDGMENT

STATE OF KANSAS, COUNTY OF ELLIS } ss.

Before me, the undersigned, a Notary Public, within and for said county and state, on this 27 day June, 2017, personally appeared Carmen Schmitt, as Managing Member, on behalf limited liability company.

IN WITNESS WHEREOF, I have hereunto set my hand and official seal the day and year last above written.

My commission expires: 2/22/2018 Carolyn K. Phelan
Notary Public -



Childress Family LP

By: _____
Larry Childress



ACKNOWLEDGMENT

STATE OF MISSOURI, COUNTY OF GREENE} ss.

Before me, the undersigned, a Notary Public, within and for said county and state, on this 1 day August, 2017, personally appeared Larry Childress, as Managing Partner of Childress Family, LP on behalf of said partnership.

IN WITNESS WHEREOF, I have hereunto set my hand and official seal the day and year last above written.

My commission expires:

Lacey Hanes
Notary Public - Lacey Hanes



Hanna Employee Company US,
LLC

By: Alicia Arnold
Alicia Arnold
Manager

ACKNOWLEDGMENT

STATE OF ARKANSAS, COUNTY OF SEBASTIAN } ss.

Before me, the undersigned, a Notary Public, within and for said county and state, on this 2ND day August, 2017, personally appeared Alicia Arnold, as Managing Partner of Hanna Employee Company US, LLC as Managing Member, on behalf of said limited liability company.

IN WITNESS WHEREOF, I have hereunto set my hand and official seal the day and year last above written.

My commission expires:

R. Michael Cardwell
Notary Public –



Hanna Oil & Gas Company

By: Ronald Robbins
Ronald Robbins
Vice President

ACKNOWLEDGMENT

STATE OF MISSOURI, COUNTY OF SEBASTIAN} ss.

Before me, the undersigned, a Notary Public, within and for said county and state, on this 11th day September, 2017, personally appeared Ronald Robbins as Vice-President of Hanna Oil & Gas Company, on behalf of said corporation.

IN WITNESS WHEREOF, I have hereunto set my hand and official seal the day and year last above written.

My commission expires:

Alicia Arnold
Notary Public -



EXHIBIT 'A'

**Attached to and made a part of that certain Assignment and Bill of Sale from
Murfin Drilling Company, Inc. et al to Habit Petroleum, LLC.**

ELLIS COUNTY, KANSAS

HFM 1-33 LEASE

3694-009A

Date: March 2, 2010

Lessor: Irene Houston, a single person

Lessee: Murfin Drilling Company, Inc.

Legal: NW/4 Section 33-T14S-R18W, Ellis County, Kansas ✓

Recorded: Book 739 at Page 801

3694-009B

Date: March 2, 2010

Lessor: Carol Jean Francis Management Trust, Carol Jean Francis, Trustee

Lessee: Murfin Drilling Company, Inc.

Legal: NW/4 Section 33-T14S-R18W, Ellis County, Kansas ✓

Recorded: Book 739 at Page 748

3694-009C

Date: March 2, 2010

Lessor: Norma J. Munk Trust, dated September 17, 2002,

Norma J. Munk and Leroy F. Munk, Trustees

Lessee: Murfin Drilling Company, Inc.

Legal: NW/4 Section 33-T14S-R18W, Ellis County, Kansas ✓

Recorded: Book 738 at Page 755

EXHIBIT 'A-1'

Existing Well

1. HFM #1-33

API 15-051-26466

Located in NE NW SW NW Section 33-T14S-R18W, Ellis County, Kansas ✓

INSPECTION REPORT

Case# _____

<input type="checkbox"/>	Complaint
<input checked="" type="checkbox"/>	New Situation
<input checked="" type="checkbox"/>	Response to request
<input type="checkbox"/>	Follow-up

Date: 09-28-2017

Operator: Habit Petroleum LLC

License: 33864

Address: 639 280th AVE

Location: NW/4 Sec. 33-14-18w

City/St: PO Box 243 Hays KS. 67601

Lease: HFM 1-33

Phone: 785-623-1154

County: Ellis

Reason for investigation: Routine lease inspection for T-1 Transfer & Bonding from Murfin Drlg. Co. Inc. (30606) to Habit Petroleum LLC(33864)

Problem: Lease is ok to transfer

Findings:

- A lease inspection was conducted on the above said lease on September 28, 2017 and found the following:
- The HFM well 1-33 was found to be a producer on the above said lease. Well location was NE NW SW NW GPS location was 38.79409 -099.33562. 3674'FSL & 4800'FEL API # 15-051-26466-00-00.

Photos: Yes

Action /recommendations:

- The operator is in the rules and regulations of the KCC.
-

Pat Staab, E.C.R.S.

(Agent)

September 28, 2017



(Signature)

cc: file,

Date: September 28, 2017
Company: Habit Petroleum, LLC 33864
Lease: HFM 1-33
Legal: NE NW SW NW Sec. 33-14-18w
Ellis County Kansas




Photo taken September 28, 2017.
The HFM well 1-33 is a producer on the lease.
GPS location was 38.79409 099.33562. 3674'FSL
& 4800'FEL. API # **15-051-26466-00-00**.

<http://maps.kgs.ku.edu/oilgas/index.cfm?extenttype=well&extentv>
Kansas Corporatio...
KGS--Oil and Gas ...
Map of Kansas ...

Kansas Oil and Gas

Kansas Geological Survey

[Statewide View](#) |
 [Zoom to Location](#) |
 [Filter Wells](#) |
 [Label Wells](#) |
 [Download Wells](#) |
 [Print to PDF](#) |
 [Clear Highlight](#) |
 [Help](#)

OIL or GAS WELL	
API:	15-051-26466
Lease:	HFM
Well:	1-33
Original Operator:	Murfin Drilling Co., Inc.
Current Operator:	Murfin Drilling Co., Inc.
Field:	ENGEL WEST
Location:	T14S R18W Sec. 33 NE NW SW NW 1625 South, 500 East from NW corner
Longitude (NAD27):	-99.3352400
Latitude (NAD27):	38.7940623
County:	Ellis
Permit Date:	Jan-11-2013
Spud Date:	Jan-16-2013
Completion Date:	Mar-15-2013
Plugging Date:	
Well Type:	OIL
Status:	Producing
Total Depth:	3752
Elevation:	2048.0000 KB
Producing Formation:	Lansing-Kansas City
IP Oil (bbl):	
IP Water (bbl):	
IP Gas (mcf):	

Links:

- [Full KGS Database Entry](#)

1 LAS file found:

- [View LAS File 1](#)

Esri, HERE, Garmin, INCREMENT P, Intermap, USGS, ME...

9:30 AM
9/27/2017

KGS**Oil and Gas
Well
Database****Specific Well--15-051-26466****Oil & Gas**

All Well Data

API: 15-051-26466 KID: 1044216970 Lease: HFM Well: 1-33 Original operator: Murfin Drilling Co., Inc. Current operator: Murfin Drilling Co., Inc. Field: Engel West Location: T14S R18W, Sec. 33 NE NW SW NW 1625 South, 500 East, from NW corner Longitude: -99.33524 Latitude: 38.7940623 Lat-long calculated from footages County: Ellis	Permit Date: Jan-11-2013 Spud Date: Jan-16-2013 Completion Date: Mar-15-2013 Plugging Date: Well Type: OIL Status: Producing Total Depth: 3752 Elevation: 2048 KB Producing Formation: Lansing-Kansas City IP Oil (bbl): IP Water (bbl): IP GAS (MCF): KCC Docket No.:
View well on interactive map	

ACO-1 and Driller's Logs

Documents from the KCC <ul style="list-style-type: none"> • Intent To Drill Well (received by KGS Jan 11, 2013) • Well Completion Report (received by KGS Mar 15, 2013) • Well Completion Report (received by KGS May 14, 2013) • Pit Application - Drilling Pit (received by KGS Jan 16, 2013) • Pit Closure - Drilling Pit (received by KGS Mar 15, 2013) • Pit Closure - Drilling Pit (received by KGS Mar 23, 2015) • Pit Closure - Drilling Pit (received by KGS Mar 15, 2013) • Waste Transfer (received by KGS Mar 14, 2014) • Well Map (received by KGS Jan 11, 2013)
<p>For information on software to view and use the files we distribute on our web pages, please view our File Format Tools page.</p>

Wireline Log Header Data

Logger: Pioneer Energy Services Tool: Dual Compensated Porosity Operator on log: Murfin Drilling Co., Inc. Top: 3000; Bottom: 3733	<ul style="list-style-type: none"> • Download Color Scan (Zip size: 1.6 megs) • PDF submitted to KCC • Download Black and White Scan (Zip size: 169 k)
--	---

Kansas Geological Survey

Oil and Gas

Lease Oil & Gas Production

Yearly and monthly production

HFM 1-33 Lease

Save Monthly Data to File

Lease: HFM 1-33
Operator: Murfin Drilling Co., Inc.
Location: T14S, R18W, Sec. 33
Cumulative Production: 4022.14 barrels (from 2013 to 2016)
KS Dept. of Revenue Lease Code: 143644
KS Dept. of Revenue Lease Name: HFM 1-33
Field: [Engel West](#)
County: Ellis
Producing Zone:

Annual Oil Production, (bbls)

Year	Production	Wells
Production Charts Flash Chart Java Chart		
2013	1,606	1
2014	964	1
2015	807	1
2016	646	1

Updated through 11-2016.

Note: bbls is barrels; mcf is 1000 cubic feet.

Sample Monthly Oil Production, (bbls)

(Complete production available in file saved using blue button at top of page.)

Year	Month	Production	Wells	Reporter or Purchaser/ Reporting Customer
2013	4	162.98	1	M V Purchasing LLC (100%)
2013	5	320.99	1	M V Purchasing LLC (100%)
2013	6	319.51	1	M V Purchasing LLC (100%)
2013	7	158.79	1	M V Purchasing LLC (100%)
2013	8	160.24	1	M V Purchasing LLC (100%)
2013	9	160.24	1	M V Purchasing LLC (100%)
2013	10	162.38	1	M V Purchasing LLC (100%)
2013	12	160.53	1	M V Purchasing LLC (100%)
2014	1	162.92	1	M V Purchasing LLC (100%)
2014	3	162.8	1	M V Purchasing LLC (100%)
2014	4	160.72	1	M V Purchasing LLC (100%)
2014	6	159.03	1	

				M V Purchasing LLC (100%)
2014	8	158.91	1	M V Purchasing LLC (100%)
2014	10	159.53	1	M V Purchasing LLC (100%)
2015	1	163.24	1	M V Purchasing LLC (100%)
2015	3	162.09	1	M V Purchasing LLC (100%)
2015	5	161.89	1	M V Purchasing LLC (100%)
2015	8	161.78	1	M V Purchasing LLC (100%)
2015	10	157.97	1	M V Purchasing LLC (100%)
2016	1	163.46	1	M V Purchasing LLC (100%)
2016	4	161.47	1	M V Purchasing LLC (100%)
2016	7	160.81	1	M V Purchasing LLC (100%)
2016	11	159.86	1	M V Purchasing LLC (100%)

Pre-1987 cumulative data and monthly volume data is provided under license agreement to the KGS by IHS Energy. As such, it may be reviewed and used for public service and research purposes. It may not be downloaded or used for purposes of re-packaging, reselling or dissemination to third parties.

Kansas Geological Survey
Comments to webadmin@kgs.ku.edu
URL=<http://www.kgs.ku.edu/Magellan/Field/lease.html>
Programs Updated May 27, 2014
Data from Kansas Dept. of Revenue files monthly.

(depending on type selected) in the search text box. If the query returns no operators, you may need to broaden the search criteria and try again.

This information is continuously updated. Click here to [download a tab-delimited list of all operators](#) or a [list of active operators only](#).

Status: Active Only All

Choose search type

Enter search text (required):

By accessing this list I hereby agree and state that I do not intend nor will I use the names and addresses listed herein for commercial solicitation or any use prohibited by K.S.A. 45-230 and amendments thereto.

LICENSE	EXPIRES	STATUS	COMPANY	TYPES
33864	10/30/2017	Active	Habit Petroleum, LLC 639 280TH AVE PO BOX 243 HAYS, KS 67601 785-623-1154	Operator

[Site Map](#) | [Accessibility](#) | [Contact Us](#)

(depending on type selected) in the search text box. If the query returns no operators, you may need to broaden the search criteria and try again.

This information is continuously updated. Click here to [download a tab-delimited list of all operators](#) or a [list of active operators only](#).

Status: Active Only All

Choose search type

Enter search text (required):

By accessing this list I hereby agree and state that I do not intend nor will I use the names and addresses listed herein for commercial solicitation or any use prohibited by K.S.A. 45-230 and amendments thereto.

LICENSE	EXPIRES	STATUS	COMPANY	TYPES
30606	12/30/2017	Active	Murfin Drilling Co., Inc. 250 N WATER STE 300 WICHITA, KS 67202 316-267-3241	Operator, Plugger, Drilling Contractor

[Site Map](#) | [Accessibility](#) | [Contact Us](#)