

# REQUEST FOR CHANGE OF OPERATOR TRANSFER OF INJECTION OR SURFACE PIT PERMIT

Form KSONA-1, Certification of Compliance with the Kansas Surface Owner Notification Act,  
MUST be submitted with this form.

Check Applicable Boxes:

- Oil Lease: No. of Oil Wells \_\_\_\_\_ \*\*
- Gas Lease: No. of Gas Wells \_\_\_\_\_ \*\*
- Gas Gathering System: \_\_\_\_\_
- Saltwater Disposal Well - Permit No.: \_\_\_\_\_  
Spot Location: \_\_\_\_\_ feet from  N /  S Line  
\_\_\_\_\_ feet from  E /  W Line
- Enhanced Recovery Project Permit No.: \_\_\_\_\_  
Entire Project:  Yes  No  
Number of Injection Wells \_\_\_\_\_ \*\*

Field Name: \_\_\_\_\_

**\*\* Side Two Must Be Completed.**

Effective Date of Transfer: \_\_\_\_\_

KS Dept of Revenue Lease No.: \_\_\_\_\_

Lease Name: \_\_\_\_\_

\_\_\_\_\_ Sec. \_\_\_\_\_ Twp. \_\_\_\_\_ R.  E  W

Legal Description of Lease: \_\_\_\_\_

County: \_\_\_\_\_

Production Zone(s): \_\_\_\_\_

Injection Zone(s): \_\_\_\_\_

Surface Pit Permit No.: \_\_\_\_\_  
(API No. if Drill Pit, WO or Haul)

\_\_\_\_\_ feet from  N /  S Line of Section

\_\_\_\_\_ feet from  E /  W Line of Section

Type of Pit:  Emergency  Burn  Settling  Haul-Off  Workover  Drilling

Past Operator's License No. \_\_\_\_\_

Contact Person: \_\_\_\_\_

Past Operator's Name & Address: \_\_\_\_\_

Phone: \_\_\_\_\_

Title: \_\_\_\_\_

Signature: \_\_\_\_\_

New Operator's License No. \_\_\_\_\_

Contact Person: \_\_\_\_\_

New Operator's Name & Address: \_\_\_\_\_

Phone: \_\_\_\_\_

Oil / Gas Purchaser: \_\_\_\_\_

Date: \_\_\_\_\_

Title: \_\_\_\_\_

Signature: \_\_\_\_\_

**Acknowledgment of Transfer:** The above request for transfer of injection authorization, surface pit permit # \_\_\_\_\_ has been noted, approved and duly recorded in the records of the Kansas Corporation Commission. This acknowledgment of transfer pertains to Kansas Corporation Commission records only and does not convey any ownership interest in the above injection well(s) or pit permit.

\_\_\_\_\_ is acknowledged as  
the new operator and may continue to inject fluids as authorized by  
Permit No.: \_\_\_\_\_ . Recommended action: \_\_\_\_\_

Date: \_\_\_\_\_  
Authorized Signature

\_\_\_\_\_ is acknowledged as  
the new operator of the above named lease containing the surface pit  
permitted by No.: \_\_\_\_\_ .

Date: \_\_\_\_\_  
Authorized Signature

DISTRICT \_\_\_\_\_ EPR \_\_\_\_\_ PRODUCTION \_\_\_\_\_ UIC \_\_\_\_\_



**Must Be Filed For All Wells**

KDOR Lease No.: \_\_\_\_\_

\* Lease Name: \_\_\_\_\_ \* Location: \_\_\_\_\_

Well No.	API No. (YR DRLD/PRE '67)	Footage from Section Line (i.e. FSL = Feet from South Line)		Type of Well (Oil/Gas/INJ/WSW)	Well Status (PROD/TA'D/Abandoned)
		Circle FSL/FNL	Circle FEL/FWL		
_____	_____	_____	_____	_____	_____
_____	_____	_____	_____	_____	_____
_____	_____	_____	_____	_____	_____
_____	_____	_____	_____	_____	_____
_____	_____	_____	_____	_____	_____
_____	_____	_____	_____	_____	_____
_____	_____	_____	_____	_____	_____
_____	_____	_____	_____	_____	_____
_____	_____	_____	_____	_____	_____
_____	_____	_____	_____	_____	_____
_____	_____	_____	_____	_____	_____
_____	_____	_____	_____	_____	_____
_____	_____	_____	_____	_____	_____
_____	_____	_____	_____	_____	_____
_____	_____	_____	_____	_____	_____
_____	_____	_____	_____	_____	_____
_____	_____	_____	_____	_____	_____
_____	_____	_____	_____	_____	_____
_____	_____	_____	_____	_____	_____
_____	_____	_____	_____	_____	_____
_____	_____	_____	_____	_____	_____

*A separate sheet may be attached if necessary*

\* When transferring a unit which consists of more than one lease please file a separate side two for each lease. If a lease covers more than one section please indicate which section each well is located.

## CERTIFICATION OF COMPLIANCE WITH THE KANSAS SURFACE OWNER NOTIFICATION ACT

*This form must be submitted with all Forms C-1 (Notice of Intent to Drill); CB-1 (Cathodic Protection Borehole Intent); T-1 (Request for Change of Operator Transfer of Injection or Surface Pit Permit); and CP-1 (Well Plugging Application). Any such form submitted without an accompanying Form KSONA-1 will be returned.*

Select the corresponding form being filed:  C-1 (Intent)  CB-1 (Cathodic Protection Borehole Intent)  T-1 (Transfer)  CP-1 (Plugging Application)

OPERATOR: License # \_\_\_\_\_  
Name: \_\_\_\_\_  
Address 1: \_\_\_\_\_  
Address 2: \_\_\_\_\_  
City: \_\_\_\_\_ State: \_\_\_\_\_ Zip: \_\_\_\_\_ + \_\_\_\_\_  
Contact Person: \_\_\_\_\_  
Phone: ( \_\_\_\_\_ ) \_\_\_\_\_ Fax: ( \_\_\_\_\_ ) \_\_\_\_\_  
Email Address: \_\_\_\_\_

Well Location:  
\_\_\_\_ - \_\_\_\_ - \_\_\_\_ - \_\_\_\_ Sec. \_\_\_\_ Twp. \_\_\_\_ S. R. \_\_\_\_  East  West  
County: \_\_\_\_\_  
Lease Name: \_\_\_\_\_ Well #: \_\_\_\_\_

*If filing a Form T-1 for multiple wells on a lease, enter the legal description of the lease below:*

### Surface Owner Information:

Name: \_\_\_\_\_  
Address 1: \_\_\_\_\_  
Address 2: \_\_\_\_\_  
City: \_\_\_\_\_ State: \_\_\_\_\_ Zip: \_\_\_\_\_ + \_\_\_\_\_

*When filing a Form T-1 involving multiple surface owners, attach an additional sheet listing all of the information to the left for each surface owner. Surface owner information can be found in the records of the register of deeds for the county, and in the real estate property tax records of the county treasurer.*

*If this form is being submitted with a Form C-1 (Intent) or CB-1 (Cathodic Protection Borehole Intent), you must supply the surface owners and the KCC with a plat showing the predicted locations of lease roads, tank batteries, pipelines, and electrical lines. The locations shown on the plat are preliminary non-binding estimates. The locations may be entered on the Form C-1 plat, Form CB-1 plat, or a separate plat may be submitted.*

### Select one of the following:

- I certify that, pursuant to the Kansas Surface Owner Notice Act (House Bill 2032), I have provided the following to the surface owner(s) of the land upon which the subject well is or will be located: 1) a copy of the Form C-1, Form CB-1, Form T-1, or Form CP-1 that I am filing in connection with this form; 2) if the form being filed is a Form C-1 or Form CB-1, the plat(s) required by this form; and 3) my operator name, address, phone number, fax, and email address.
- I have not provided this information to the surface owner(s). I acknowledge that, because I have not provided this information, the KCC will be required to send this information to the surface owner(s). To mitigate the additional cost of the KCC performing this task, I acknowledge that I must provide the name and address of the surface owner by filling out the top section of this form and that I am being charged a \$30.00 handling fee, payable to the KCC, which is enclosed with this form.

*If choosing the second option, submit payment of the \$30.00 handling fee with this form. If the fee is not received with this form, the KSONA-1 form and the associated Form C-1, Form CB-1, Form T-1, or Form CP-1 will be returned.*

I hereby certify that the statements made herein are true and correct to the best of my knowledge and belief.

Date: \_\_\_\_\_ Signature of Operator or Agent: \_\_\_\_\_ Title: \_\_\_\_\_


ASSIGNMENT OF OIL AND GAS LEASE  
AND  
BILL OF SALE

KNOW ALL MEN BY THESE PRESENTS:

That the undersigned, AMALGAMATED ENERGY GROUP, LP, hereinafter called Assignor, for and in consideration of One Dollar (\$1.00) the receipt whereof is hereby acknowledged, does hereby sell, assign, transfer and set over unto KANSAS CRUDE INVESTMENTS, LLC, all it's right, title and working interest in and to the certain oil and gas leases covering lands in Ellis County, State of Kansas, and more particularly described on Exhibit "A" attached hereto and made a part hereof; together with the rights incident thereto and the personal property thereon, in "as is" condition, without any knowledge of liens, encumbrances or adverse claims against same.

And for the same consideration, the Assignor and Assignee hereby agree as follows: both the leasehold and equipment thereon are sold without any warranties, either expressed or implied. Assignee indemnifies Assignor from any suits, claims, judgements and losses after the effective date and fully accepts the obligation to plug and abandon all wells associated with this Assignment.

EXECUTED, This 30th day of May, 2017, but effective the 1st day of June, 2017.


AMALGAMATED ENERGY GROUP, LP  
By:   
Michael A. Harms, President of the  
General Partner

STATE OF KANSAS                    )  
  ) SS: ACKNOWLEDGEMENT  
COUNTY OF SEDGWICK        )

Be it remembered that on this 30th day of May, 2017, before me, the undersigned, a Notary Public, duly commissioned, in and for the county and state aforesaid, came Michael A. Harms, President of the General Partner of Amalgamated Energy Group, LP, a Kansas corporation, personally known to me to be the same person who executed the foregoing instrument of writing, and he duly acknowledged the execution of the same for himself for the uses and purposes therein set forth.

IN WITNESS WHEREOF, I have hereunto set my hand and official seal on the day and year last above written.

My Commission Expires: May 5, 2019

  
Rebecca K. Crawford, Notary

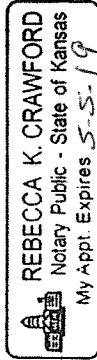


EXHIBIT "A"

Lessor: Donald J. Kraus, a single man  
Lessee: J and W Oil  
Date of Lease: January 20, 1977  
Description: SW/4 of Section 21, Township 14 South, Range 19 West  
Recording Data: Book 280, Page 685

Lessor: Donald J. Kraus, a single man  
Lessee: Michael D. Weilert  
Date of Lease: December 4, 1976  
Description: NW/4 of Section 21, Township 14 South, Range 19 West  
Recording Data: Book 280, Page 33

Lessor: Veronica Flax, a widow and Adolph J. Flax and Mary Ann Flax, his wife  
Lessee: J. R. Green and Jerry Green  
Date of Lease: September 11, 1979  
Description: NW/4 of Section 29, Township 13 South, Range 20 West  
Recording Data: Book 297, Page 60

Salt Water Disposal Lease and Easement  
Lessor: Arnold R. Sauer and Karen Sauer  
Lessee: Gore Oil Company  
Description: A one-acre tract of land located in the Northwest Quarter of the Northwest Quarter of the Southwest Quarter (NW/4 NW/4 SW/4) of Section 29, Township 13 South, Range 20 West  
Recording Data: None

ASSIGNMENT OF OIL AND GAS LEASE

KNOW ALL MEN BY THESE PRESENTS:

That the undersigned, GORE OIL COMPANY, hereinafter called Assignor, for and in consideration of One Dollar (\$1.00) the receipt whereof is hereby acknowledged, does hereby sell, assign, transfer and set over unto AMALGAMATED ENERGY GROUP, LP, all it's right, title and working interest in and to that certain oil and gas leases covering lands in Ellis County, State of Kansas, and more particularly described on Exhibit "A" attached hereto and made a part hereof; together with the rights incident thereto and the personal property thereon, appurtenant thereto, or used or obtained in connection therewith.

And for the same consideration the Assignor covenants with the Assignee, its or his heirs, successors or assigns: That the Assignor is the lawful owner of and has good title to the interest above assigned in and to said leases, estate, rights and property, free and clear from all liens, encumbrances or adverse claims; That said leases are valid and subsisting leases on the land above described, and all rentals and royalties due thereunder have been paid and all conditions necessary to keep the same in full force have been duly performed, and that the Assignor will warrant and forever defend the same against all persons whomsoever, lawfully claiming or to claim the same.

EXECUTED, This 31<sup>st</sup> day of August, 2015, but effective the 1st day of May, 2015.

GORE OIL COMPANY

By: Andrew E. Gore  
Andrew E. Gore, President

STATE OF KANSAS                    )  
  ) SS: ACKNOWLEDGEMENT  
COUNTY OF SEDGWICK        )

Be it remembered that on this 31<sup>st</sup> day of August, 2015, before me, the undersigned, a Notary Public, duly commissioned, in and for the county and state aforesaid, came Andrew E. Gore, President of Gore Oil Company, a Kansas corporation, personally known to me to be the same person who executed the foregoing instrument of writing, and he duly acknowledged the execution of the same for himself for the uses and purposes therein set forth.

IN WITNESS WHEREOF, I have hereunto set my hand and official seal on the day and year last above written.

My Commission Expires: 5-5-19

Rebecca K. Crawford  
Notary

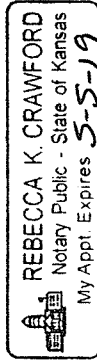


EXHIBIT "A"

Lessor: Donald J. Kraus, a single man  
Lessee: J and W Oil  
Date of Lease: January 20, 1977  
Description: SW/4 of Section 21, Township 14 South, Range 19 West  
Recording Data: Book 280, Page 685

Lessor: Donald J. Kraus, a single man  
Lessee: Michael D. Weilert  
Date of Lease: December 4, 1976  
Description: NW/4 of Section 21, Township 14 South, Range 19 West  
Recording Data: Book 280, Page 33

Lessor: Veronica Flax, a widow and Adolph J. Flax and Mary Ann Flax, his wife  
Lessee: J. R. Green and Jerry Green  
Date of Lease: September 11, 1979  
Description: NW/4 of Section 29, Township 13 South, Range 20 West  
Recording Data: Book 297, Page 60

Lessor: Mahlon Kingsley, et ux  
Lessee: Tri United Inc.  
Date of Lease: January 23, 1991  
Description: SE/4 and a one (1) acre tract in the center of the SW/4 NE/4 of Section 17, Township 14 South, Range 20 West  
Recording Data: Book 386, Page 33 & 35