

**REQUEST FOR CHANGE OF OPERATOR
TRANSFER OF INJECTION OR SURFACE PIT PERMIT**

Form KSONA-1, Certification of Compliance with the Kansas Surface Owner Notification Act,
MUST be submitted with this form.

Check Applicable Boxes:

- Oil Lease: No. of Oil Wells _____ **
- Gas Lease: No. of Gas Wells _____ **
- Gas Gathering System: _____
- Saltwater Disposal Well - Permit No.: _____
Spot Location: _____ feet from N / S Line
_____ feet from E / W Line
- Enhanced Recovery Project Permit No.: _____
Entire Project: Yes No
Number of Injection Wells _____ **

Field Name: _____

**** Side Two Must Be Completed.**

Effective Date of Transfer: _____

KS Dept of Revenue Lease No.: _____

Lease Name: _____

_____ Sec. _____ Twp. _____ R. E W

Legal Description of Lease: _____

County: _____

Production Zone(s): _____

Injection Zone(s): _____

Surface Pit Permit No.: _____
(API No. if Drill Pit, WO or Haul)

_____ feet from N / S Line of Section

_____ feet from E / W Line of Section

Type of Pit: Emergency Burn Settling Haul-Off Workover Drilling

Past Operator's License No. _____

Contact Person: _____

Past Operator's Name & Address: _____

Phone: _____

Title: _____

Signature: _____

New Operator's License No. _____

Contact Person: _____

New Operator's Name & Address: _____

Phone: _____

Oil / Gas Purchaser: _____

Date: _____

Title: _____

Signature: _____

Acknowledgment of Transfer: The above request for transfer of injection authorization, surface pit permit # _____ has been noted, approved and duly recorded in the records of the Kansas Corporation Commission. This acknowledgment of transfer pertains to Kansas Corporation Commission records only and does not convey any ownership interest in the above injection well(s) or pit permit.

_____ is acknowledged as
the new operator and may continue to inject fluids as authorized by
Permit No.: _____ . Recommended action: _____

Date: _____
Authorized Signature

_____ is acknowledged as
the new operator of the above named lease containing the surface pit
permitted by No.: _____ .

Date: _____
Authorized Signature

DISTRICT _____ EPR _____ PRODUCTION _____ UIC _____



Must Be Filed For All Wells

KDOR Lease No.: _____

* Lease Name: _____ * Location: _____

Well No.	API No. (YR DRDL/PRE '67)	Footage from Section Line (i.e. FSL = Feet from South Line)		Type of Well (Oil/Gas/INJ/WSW)	Well Status (PROD/TA'D/Abandoned)
_____	_____	<i>Circle</i> FSL/FNL	<i>Circle</i> FEL/FWL	_____	_____
_____	_____	FSL/FNL	FEL/FWL	_____	_____
_____	_____	FSL/FNL	FEL/FWL	_____	_____
_____	_____	FSL/FNL	FEL/FWL	_____	_____
_____	_____	FSL/FNL	FEL/FWL	_____	_____
_____	_____	FSL/FNL	FEL/FWL	_____	_____
_____	_____	FSL/FNL	FEL/FWL	_____	_____
_____	_____	FSL/FNL	FEL/FWL	_____	_____
_____	_____	FSL/FNL	FEL/FWL	_____	_____
_____	_____	FSL/FNL	FEL/FWL	_____	_____
_____	_____	FSL/FNL	FEL/FWL	_____	_____
_____	_____	FSL/FNL	FEL/FWL	_____	_____
_____	_____	FSL/FNL	FEL/FWL	_____	_____
_____	_____	FSL/FNL	FEL/FWL	_____	_____
_____	_____	FSL/FNL	FEL/FWL	_____	_____
_____	_____	FSL/FNL	FEL/FWL	_____	_____
_____	_____	FSL/FNL	FEL/FWL	_____	_____
_____	_____	FSL/FNL	FEL/FWL	_____	_____
_____	_____	FSL/FNL	FEL/FWL	_____	_____
_____	_____	FSL/FNL	FEL/FWL	_____	_____
_____	_____	FSL/FNL	FEL/FWL	_____	_____
_____	_____	FSL/FNL	FEL/FWL	_____	_____
_____	_____	FSL/FNL	FEL/FWL	_____	_____
_____	_____	FSL/FNL	FEL/FWL	_____	_____
_____	_____	FSL/FNL	FEL/FWL	_____	_____
_____	_____	FSL/FNL	FEL/FWL	_____	_____
_____	_____	FSL/FNL	FEL/FWL	_____	_____
_____	_____	FSL/FNL	FEL/FWL	_____	_____
_____	_____	FSL/FNL	FEL/FWL	_____	_____

A separate sheet may be attached if necessary

* When transferring a unit which consists of more than one lease please file a separate side two for each lease. If a lease covers more than one section please indicate which section each well is located.



Must Be Filed For All Wells

KDOR Lease No.: _____

* Lease Name: _____ * Location: _____

Well No.	API No. (YR DRDL/PRE '67)	Footage from Section Line (i.e. FSL = Feet from South Line)		Type of Well (Oil/Gas/INJ/WSW)	Well Status (PROD/TA'D/Abandoned)
		Circle FSL/FNL	Circle FEL/FWL		
_____	_____	_____	_____	_____	_____
_____	_____	_____	_____	_____	_____
_____	_____	_____	_____	_____	_____
_____	_____	_____	_____	_____	_____
_____	_____	_____	_____	_____	_____
_____	_____	_____	_____	_____	_____
_____	_____	_____	_____	_____	_____
_____	_____	_____	_____	_____	_____
_____	_____	_____	_____	_____	_____
_____	_____	_____	_____	_____	_____
_____	_____	_____	_____	_____	_____
_____	_____	_____	_____	_____	_____
_____	_____	_____	_____	_____	_____
_____	_____	_____	_____	_____	_____
_____	_____	_____	_____	_____	_____
_____	_____	_____	_____	_____	_____
_____	_____	_____	_____	_____	_____
_____	_____	_____	_____	_____	_____
_____	_____	_____	_____	_____	_____
_____	_____	_____	_____	_____	_____
_____	_____	_____	_____	_____	_____
_____	_____	_____	_____	_____	_____

A separate sheet may be attached if necessary
* When transferring a unit which consists of more than one lease please file a separate side two for each lease. If a lease covers more than one section please indicate which section each well is located.

CERTIFICATION OF COMPLIANCE WITH THE KANSAS SURFACE OWNER NOTIFICATION ACT

This form must be submitted with all Forms C-1 (Notice of Intent to Drill); CB-1 (Cathodic Protection Borehole Intent); T-1 (Request for Change of Operator Transfer of Injection or Surface Pit Permit); and CP-1 (Well Plugging Application). Any such form submitted without an accompanying Form KSONA-1 will be returned.

Select the corresponding form being filed: C-1 (Intent) CB-1 (Cathodic Protection Borehole Intent) T-1 (Transfer) CP-1 (Plugging Application)

OPERATOR: License # _____
Name: _____
Address 1: _____
Address 2: _____
City: _____ State: _____ Zip: _____ + _____
Contact Person: _____
Phone: (_____) _____ Fax: (_____) _____
Email Address: _____

Well Location:
____ - ____ - ____ - ____ Sec. ____ Twp. ____ S. R. ____ East West
County: _____
Lease Name: _____ Well #: _____

If filing a Form T-1 for multiple wells on a lease, enter the legal description of the lease below:

Surface Owner Information:

Name: _____
Address 1: _____
Address 2: _____
City: _____ State: _____ Zip: _____ + _____

When filing a Form T-1 involving multiple surface owners, attach an additional sheet listing all of the information to the left for each surface owner. Surface owner information can be found in the records of the register of deeds for the county, and in the real estate property tax records of the county treasurer.

If this form is being submitted with a Form C-1 (Intent) or CB-1 (Cathodic Protection Borehole Intent), you must supply the surface owners and the KCC with a plat showing the predicted locations of lease roads, tank batteries, pipelines, and electrical lines. The locations shown on the plat are preliminary non-binding estimates. The locations may be entered on the Form C-1 plat, Form CB-1 plat, or a separate plat may be submitted.

Select one of the following:

- I certify that, pursuant to the Kansas Surface Owner Notice Act (House Bill 2032), I have provided the following to the surface owner(s) of the land upon which the subject well is or will be located: 1) a copy of the Form C-1, Form CB-1, Form T-1, or Form CP-1 that I am filing in connection with this form; 2) if the form being filed is a Form C-1 or Form CB-1, the plat(s) required by this form; and 3) my operator name, address, phone number, fax, and email address.
- I have not provided this information to the surface owner(s). I acknowledge that, because I have not provided this information, the KCC will be required to send this information to the surface owner(s). To mitigate the additional cost of the KCC performing this task, I acknowledge that I must provide the name and address of the surface owner by filling out the top section of this form and that I am being charged a \$30.00 handling fee, payable to the KCC, which is enclosed with this form.

If choosing the second option, submit payment of the \$30.00 handling fee with this form. If the fee is not received with this form, the KSONA-1 form and the associated Form C-1, Form CB-1, Form T-1, or Form CP-1 will be returned.

I hereby certify that the statements made herein are true and correct to the best of my knowledge and belief.

Date: _____ Signature of Operator or Agent: _____ Title: _____

STATE OF KANSAS }
Chautauqua County } ss \$12.00 ✓
This instrument was filed for
record this 17 day of Aug.
2010 at 10:45 o'clock AM and
duly recorded in book 150
of records on page 018

Laura Beeson
REGISTER OF DEEDS

ASSIGNMENT AND
BILL OF SALE

EDNA M. REED, Assignor, in consideration of \$1.00, and other good and valuable consideration, does hereby grant, sell, transfer, assign and deliver to **TODD MILLER AND AMY MILLER, husband and wife**, as joint tenants with the right of survivorship and not as tenants in common, Assignees, whether one or more, all of Assignor's working interest in the following:

[1] Oil and gas lease dated June 25, 1903, from J.B. Huffman, et al., as Lessors, to R.E. Brooks and T.J. Wood, as Lessees, recorded on June 25, 1903, in **Book J of Misc., Page 259** in the office of the Register of Deeds of Chautauqua County, Kansas, insofar as said lease covers the following described lands:

THE EAST HALF OF THE NORTHEAST QUARTER (E/2 NE/4) SECTION 25, TOWNSHIP 34 SOUTH, RANGE 11, EAST OF THE 6TH P.M., CHAUTAUQUA COUNTY, KANSAS (J.B. Huffman Lease); and

[2] Oil and gas lease dated May 22, 1935, from J.S. Huffman, et al., as Lessors, to The Ross Oil and Gas Company, as Lessee, recorded on July 9, 1935, in **Book 8 of Leases, Page 63** in the office of the Register of Deeds of Chautauqua County, Kansas, insofar as said lease covers the following described lands:

THE WEST HALF OF THE NORTHEAST QUARTER (W/2 NE/4) SECTION 25, TOWNSHIP 34 SOUTH, RANGE 11, EAST OF THE 6TH P.M., CHAUTAUQUA COUNTY, KANSAS (J.S. Huffman Lease),

together with the rights incident thereto and the personal property thereon, appurtenant thereto or used or obtained in connection therewith.

And for the same consideration the Assignor covenants with the Assignees, as joint tenants with the right of survivorship and not as tenants in common, their heirs, successors and assigns, that the Assignor is the lawful owner of and has good title to the interests above assigned in and to said lease, estate, rights and property, free and clear from all liens, encumbrances or adverse claims; that said lease is a valid and subsisting lease on the land above described, and all rentals and royalties due thereunder

LARRY K. KING
Attorney at Law
118 W. Main
Sedan, KS 67361
620-725-5782

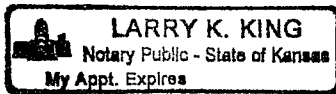
have been paid and all conditions necessary to keep the same in full force have been duly performed, and that the Assignor will warrant and forever defend the same against all persons whomsoever lawfully claiming or to claim the same.

IN WITNESS WHEREOF, Assignor has executed this Assignment and Bill of Sale on the 19th day of July, 2010.

Edna M. Reed
EDNA M. REED

STATE OF KANSAS, COUNTY OF CHAUTAUQUA, ss:

This instrument acknowledged before me on July 19, 2010, by Edna M. Reed.



Larry K. King
Notary Public

My app't. expires: 04-02-13

LARRY K. KING
Attorney at Law
118 W. Main
Sedan, KS 67361
620-725-5782

STATE OF KANSAS }
Chautauqua County } ss \$32.00 ✓
This instrument was filed for
record this 20 day of June
2017 at 3:50 o'clock PM and
duly recorded in book 179
of records on page 101

ASSIGNMENT OF OIL AND GAS LEASE

Jana Beer
REGISTER OF DEEDS

KNOW ALL PERSONS BY THESE PRESENTS:

That the undersigned, **Todd Miller and Amy Miller, dba Speedy Well Service, LLC**, hereinafter called **Assignor** (whether one or more), for and in consideration of One Dollar (\$1.00) and other valuable consideration, the receipt whereof is hereby acknowledged, does hereby sell, assign, transfer and set over unto:

John Horton, hereinafter called **Assignee** (whether one or more), 25% Working Interest (.21875 Net Revenue Interest),

in and to the following oil and gas leases, to-wit:

An oil and gas lease dated June 25, 1903, from J.B. Huffman, et al., as Lessors, to R.E. Brooks and T.J. Wood, as Lessees, recorded on June 25, 1903, in **Book J of Misc., Page 259** in the office of the Register of Deeds of Chautauqua County, Kansas, insofar as said lease covers the following described lands:

THE EAST HALF OF THE NORTHEAST QUARTER (E/2 NE/4) SECTION 25, TOWNSHIP 34 SOUTH, RANGE 11 EAST OF THE 6TH P.M., CHAUTAUQUA COUNTY, KANSAS (J.B. Huffman Lease); and

An oil and gas lease dated May 22, 1935, from J.S. Huffman, et al., as Lessors, to The Ross Oil and Gas Company, as Lessee, recorded on July 9, 1935, in **Book 8 of Leases, Page 63** in the office of the Register of Deeds of Chautauqua County, Kansas, insofar as said lease covers the following described lands:

THE WEST HALF OF THE NORTHEAST QUARTER (W/2 NE/4) SECTION 25, TOWNSHIP 34 SOUTH, RANGE 11 EAST OF THE 6TH P.M., CHAUTAUQUA COUNTY, KANSAS (J.S. Huffman Lease);

subject to any reservations and exceptions shown of record, together with the rights incident thereto, and the personal property thereon, appurtenant thereto or used or obtained in connection therewith.

And for the same consideration the Assignor covenants with the Assignees, as joint tenants with the right of survivorship and not as tenants in common, their heirs, successors and assigns, that the Assignor above named is the lawful owner of and has good title to the interests above assigned in and to said leases, estate, rights and property, free and clear from all liens, encumbrances or adverse claims; that said lease is valid and subsisting leases on the lands above described, and all rentals and royalties due thereunder have been paid and all conditions necessary to keep the same in full force have been duly performed, and that the Assignor above named will warrant and forever defend the same against all persons whomsoever, lawfully claiming or to claim the same.

EXECUTED this 1 day of June, 2017.

SPEEDY WELL SERVICE, LLC

Todd Miller
Todd Miller

Amy Miller
Amy Miller

ACKNOWLEDGMENT


STATE OF KANSAS, COUNTY OF CHAUTAUQUA, ss:

On this 1 day of June, 2017, before me, the undersigned, a Notary Public in and for the county and state aforesaid, personally appeared **Todd Miller and Amy Miller, husband and wife**, to me personally known to be the identical persons who signed the within and foregoing instrument, and acknowledged to me that they executed the same as their free and voluntary act and deed for the uses and purposes therein set forth.

Given under my hand and seal the day and year last above written.

Su-An Murphy
Notary Public

App't. expires: 3/5/2020



STATE OF KANSAS }
Chautauqua County } ss \$32.00 ✓
This instrument was filed for
record this 20 day of June
2017 at 3:52 o'clock PM and
duly recorded in book 179
of records on page 103

ASSIGNMENT OF OIL AND GAS LEASE

Jana C. Beck
REGISTER OF DEEDS

KNOW ALL PERSONS BY THESE PRESENTS:

That the undersigned, *Glenn Blettner and Melissa M Blettner*, hereinafter called **Assignor** (whether one or more), for and in consideration of One Dollar (\$1.00) and other valuable consideration, the receipt whereof is hereby acknowledged, does hereby sell, assign, transfer and set over unto:

John Horton, hereinafter called **Assignee** (whether one or more), 25% Working Interest (.21875 Net Revenue Interest),

in and to the following oil and gas leases, to-wit:

An oil and gas lease dated June 25, 1903, from J.B. Huffman, et al., as Lessors, to R.E. Brooks and T.J. Wood, as Lessees, recorded on June 25, 1903, in Book J of Misc., Page 259 in the office of the Register of Deeds of Chautauqua County, Kansas, insofar as said lease covers the following described lands:

THE EAST HALF OF THE NORTHEAST QUARTER (E/2 NE/4) SECTION 25, TOWNSHIP 34 SOUTH, RANGE 11 EAST OF THE 6TH P.M., CHAUTAUQUA COUNTY, KANSAS (J.B. Huffman Lease); and

An oil and gas lease dated May 22, 1935, from J.S. Huffman, et al., as Lessors, to The Ross Oil and Gas Company, as Lessee, recorded on July 9, 1935, in Book 8 of Leases, Page 63 in the office of the Register of Deeds of Chautauqua County, Kansas, insofar as said lease covers the following described lands:



THE WEST HALF OF THE NORTHEAST QUARTER (W/2 NE/4) SECTION 25, TOWNSHIP 34 SOUTH, RANGE 11 EAST OF THE 6TH P.M., CHAUTAUQUA COUNTY, KANSAS (J.S. Huffman Lease);

subject to any reservations and exceptions shown of record, together with the rights incident thereto, and the personal property thereon, appurtenant thereto or used or obtained in connection therewith.

And for the same consideration the Assignor covenants with the Assignees, as joint tenants with the right of survivorship and not as tenants in common, their heirs, successors and assigns,

that the Assignor above named is the lawful owner of and has good title to the interests above assigned in and to said leases, estate, rights and property, free and clear from all liens, encumbrances or adverse claims; that said lease is valid and subsisting leases on the lands above described, and all rentals and royalties due thereunder have been paid and all conditions necessary to keep the same in full force have been duly performed, and that the Assignor above named will warrant and forever defend the same against all persons whomsoever, lawfully claiming or to claim the same.

EXECUTED this 2nd day of June, 2017.


Glenn Blettner

Melissa M Blettner


ACKNOWLEDGMENT

STATE OF Wisconsin, COUNTY OF Dane, ss:

On this 2nd day of June, 2017, before me, the undersigned, a Notary Public in and for the county and state aforesaid, personally appeared **Glenn Blettner and Melissa M Blettner**, husband and wife, to me personally known to be the identical persons who signed the within and foregoing instrument, and acknowledged to me that they executed the same as their free and voluntary act and deed for the uses and purposes therein set forth.

Given under my hand and seal the day and year last above written.

App't. expires: 9/30/18



ASSIGNMENT OF OIL AND GAS LEASE

STATE OF KANSAS }
Chautauqua County } ss \$32.00 ✓

This instrument was filed for
record this 20 day of June,
2017 at 3:55 o'clock PM and
duly recorded in book 179
of records on page 105

Laura Beer
REGISTER OF DEEDS

KNOW ALL PERSONS BY THESE PRESENTS:

That the undersigned, **Malcolm Murray**, hereinafter called **Assignor** (whether one or more), for and in consideration of One Dollar (\$1.00) and other valuable consideration, the receipt whereof is hereby acknowledged, does hereby sell, assign, transfer and set over unto:

John Horton, hereinafter called **Assignee** (whether one or more), 25% Working Interest (.21875 Net Revenue Interest),

in and to the following oil and gas leases, to-wit:

An oil and gas lease dated June 25, 1903, from J.B. Huffman, et al., as Lessors, to R.E. Brooks and T.J. Wood, as Lessees, recorded on June 25, 1903, in **Book J of Misc., Page 259** in the office of the Register of Deeds of Chautauqua County, Kansas, insofar as said lease covers the following described lands:

THE EAST HALF OF THE NORTHEAST QUARTER (E/2 NE/4) SECTION 25, TOWNSHIP 34 SOUTH, RANGE 11 EAST OF THE 6TH P.M., CHAUTAUQUA COUNTY, KANSAS (J.B. Huffman Lease); and


An oil and gas lease dated May 22, 1935, from J.S. Huffman, et al., as Lessors, to The Ross Oil and Gas Company, as Lessee, recorded on July 9, 1935, in **Book 8 of Leases, Page 63** in the office of the Register of Deeds of Chautauqua County, Kansas, insofar as said lease covers the following described lands:

THE WEST HALF OF THE NORTHEAST QUARTER (W/2 NE/4) SECTION 25, TOWNSHIP 34 SOUTH, RANGE 11 EAST OF THE 6TH P.M., CHAUTAUQUA COUNTY, KANSAS (J.S. Huffman Lease);

subject to any reservations and exceptions shown of record, together with the rights incident thereto, and the personal property thereon, appurtenant thereto or used or obtained in connection therewith.

And for the same consideration the Assignor covenants with the Assignees, as joint tenants with the right of survivorship and not as tenants in common, their heirs, successors and assigns, that the Assignor above named is the lawful owner of and has good title to the interests above assigned in and to said leases, estate, rights and property, free and clear from all liens, encumbrances or adverse claims; that said lease is valid and subsisting leases on the lands above described, and all rentals and royalties due thereunder have been paid and all conditions necessary to keep the same in full force have been duly performed, and that the Assignor above named will warrant and forever defend the same against all persons whomsoever, lawfully claiming or to claim the same.

EXECUTED this 5th day of JUNE, 2017.




Malcolm Murray

ACKNOWLEDGMENT

PROVINCE BRITISH COLUMBIA, COUNTRY CANADA, ss:
~~STATE OF~~ BRITISH COLUMBIA, ~~COUNTY OF~~ CANADA

On this 5th day of JUNE, 2017, before me, the undersigned, a Notary Public in and for the county and state aforesaid, personally appeared Malcolm Murray, to me personally known to be the identical person who signed the within and foregoing instrument, and acknowledged to me that he executed the same as his free and voluntary act and deed for the uses and purposes therein set forth.

Given under my hand and seal the day and year last above written.



Notary Public

App't. expires: n/a.

KEVIN E. CHERKOWSKI
Barrister & Solicitor
201 - 2928 - 29th Street
Vernon BC V1T 5A6
Telephone: (250) 308-0338

STATE OF KANSAS }
Chautauqua County } ss \$32.00 ✓

This instrument was filed for
record this 20 day of June
2017 at 4:00 o'clock PM and
duly recorded in book 179
of records on page 107.

ASSIGNMENT OF OIL AND GAS LEASE

James C. Bees
REGISTER OF DEEDS

KNOW ALL PERSONS BY THESE PRESENTS:

That the undersigned, **Bruce Haack and Deb Haack, JT**, hereinafter called **Assignor** (whether one or more), for and in consideration of One Dollar (\$1.00) and other valuable consideration, the receipt whereof is hereby acknowledged, does hereby sell, assign, transfer and set over unto:

John Horton, hereinafter called **Assignee** (whether one or more), 25% Working Interest (.21875 Net Revenue Interest),

in and to the following oil and gas leases, to-wit:

An oil and gas lease dated June 25, 1903, from J.B. Huffman, et al., as Lessors, to R.E. Brooks and T.J. Wood, as Lessees, recorded on June 25, 1903, in **Book J of Misc., Page 259** in the office of the Register of Deeds of Chautauqua County, Kansas, insofar as said lease covers the following described lands:

THE EAST HALF OF THE NORTHEAST QUARTER (E/2 NE/4) SECTION 25, TOWNSHIP 34 SOUTH, RANGE 11 EAST OF THE 6TH P.M., CHAUTAUQUA COUNTY, KANSAS (J.B. Huffman Lease); and

An oil and gas lease dated May 22, 1935, from J.S. Huffman, et al., as Lessors, to The Ross Oil and Gas Company, as Lessee, recorded on July 9, 1935, in **Book 8 of Leases, Page 63** in the office of the Register of Deeds of Chautauqua County, Kansas, insofar as said lease covers the following described lands:


THE WEST HALF OF THE NORTHEAST QUARTER (W/2 NE/4) SECTION 25, TOWNSHIP 34 SOUTH, RANGE 11 EAST OF THE 6TH P.M., CHAUTAUQUA COUNTY, KANSAS (J.S. Huffman Lease);


subject to any reservations and exceptions shown of record, together with the rights incident thereto, and the personal property thereon, appurtenant thereto or used or obtained in connection therewith.

And for the same consideration the Assignor covenants with the Assignees, as joint tenants with the right of survivorship and

not as tenants in common, their heirs, successors and assigns, that the Assignor above named is the lawful owner of and has good title to the interests above assigned in and to said leases, estate, rights and property, free and clear from all liens, encumbrances or adverse claims; that said lease is valid and subsisting leases on the lands above described, and all rentals and royalties due thereunder have been paid and all conditions necessary to keep the same in full force have been duly performed, and that the Assignor above named will warrant and forever defend the same against all persons whomsoever, lawfully claiming or to claim the same.

EXECUTED this 5th day of June, 2017.


Bruce Haack



Deb Haack

ACKNOWLEDGMENT

STATE OF WISCONSIN, COUNTY OF DANE, ss:

On this 5th day of June, 2017, before me, the undersigned, a Notary Public in and for the county and state aforesaid, personally appeared **Bruce Haack and Deb Haack, husband and wife**, to me personally known to be the identical persons who signed the within and foregoing instrument, and acknowledged to me that they executed the same as their free and voluntary act and deed for the uses and purposes therein set forth.

Given under my hand and seal the day and year last above written.


Notary Public

App't. expires: 11/03/2017

