



Form must be Typed  
Form must be Signed  
All blanks must be Filled

# REQUEST FOR CHANGE OF OPERATOR TRANSFER OF INJECTION OR SURFACE PIT PERMIT

Form KSONA-1, Certification of Compliance with the Kansas Surface Owner Notification Act,  
MUST be submitted with this form.

Check Applicable Boxes:

- Oil Lease: No. of Oil Wells \_\_\_\_\_ \*\*
- Gas Lease: No. of Gas Wells \_\_\_\_\_ \*\*
- Gas Gathering System: \_\_\_\_\_
- Saltwater Disposal Well - Permit No.: \_\_\_\_\_  
Spot Location: \_\_\_\_\_ feet from  N /  S Line  
\_\_\_\_\_ feet from  E /  W Line
- Enhanced Recovery Project Permit No.: \_\_\_\_\_  
Entire Project:  Yes  No  
Number of Injection Wells \_\_\_\_\_ \*\*

Field Name: \_\_\_\_\_

**\*\* Side Two Must Be Completed.**

Effective Date of Transfer: \_\_\_\_\_

KS Dept of Revenue Lease No.: \_\_\_\_\_

Lease Name: \_\_\_\_\_

\_\_\_\_\_ Sec. \_\_\_\_\_ Twp. \_\_\_\_\_ R.  E  W

Legal Description of Lease: \_\_\_\_\_

County: \_\_\_\_\_

Production Zone(s): \_\_\_\_\_

Injection Zone(s): \_\_\_\_\_

Surface Pit Permit No.: \_\_\_\_\_  
(API No. if Drill Pit, WO or Haul)

\_\_\_\_\_ feet from  N /  S Line of Section

\_\_\_\_\_ feet from  E /  W Line of Section

Type of Pit:  Emergency  Burn  Settling  Haul-Off  Workover  Drilling

Past Operator's License No. \_\_\_\_\_

Contact Person: \_\_\_\_\_

Past Operator's Name & Address: \_\_\_\_\_

Phone: \_\_\_\_\_

Title: \_\_\_\_\_

Signature: \_\_\_\_\_

New Operator's License No. \_\_\_\_\_

Contact Person: \_\_\_\_\_

New Operator's Name & Address: \_\_\_\_\_

Phone: \_\_\_\_\_

Title: \_\_\_\_\_

Signature: \_\_\_\_\_

\_\_\_\_\_

Oil / Gas Purchaser: \_\_\_\_\_

\_\_\_\_\_

Date: \_\_\_\_\_

**Acknowledgment of Transfer:** The above request for transfer of injection authorization, surface pit permit # \_\_\_\_\_ has been noted, approved and duly recorded in the records of the Kansas Corporation Commission. This acknowledgment of transfer pertains to Kansas Corporation Commission records only and does not convey any ownership interest in the above injection well(s) or pit permit.

\_\_\_\_\_ is acknowledged as  
the new operator and may continue to inject fluids as authorized by  
Permit No.: \_\_\_\_\_ . Recommended action: \_\_\_\_\_

Date: \_\_\_\_\_  
Authorized Signature

\_\_\_\_\_ is acknowledged as  
the new operator of the above named lease containing the surface pit  
permitted by No.: \_\_\_\_\_ .

Date: \_\_\_\_\_  
Authorized Signature

DISTRICT \_\_\_\_\_ EPR \_\_\_\_\_ PRODUCTION \_\_\_\_\_ UIC \_\_\_\_\_



**Must Be Filed For All Wells**

KDOR Lease No.: \_\_\_\_\_

\* Lease Name: \_\_\_\_\_ \* Location: \_\_\_\_\_

Well No.	API No. (YR DRDL/PRE '67)	Footage from Section Line (i.e. FSL = Feet from South Line)	Type of Well (Oil/Gas/INJ/WSW)	Well Status (PROD/TA'D/Abandoned)
_____	_____	Circle FSL/FNL	Circle FEL/FWL	_____
_____	_____	FSL/FNL	FEL/FWL	_____
_____	_____	FSL/FNL	FEL/FWL	_____
_____	_____	FSL/FNL	FEL/FWL	_____
_____	_____	FSL/FNL	FEL/FWL	_____
_____	_____	FSL/FNL	FEL/FWL	_____
_____	_____	FSL/FNL	FEL/FWL	_____
_____	_____	FSL/FNL	FEL/FWL	_____
_____	_____	FSL/FNL	FEL/FWL	_____
_____	_____	FSL/FNL	FEL/FWL	_____
_____	_____	FSL/FNL	FEL/FWL	_____
_____	_____	FSL/FNL	FEL/FWL	_____
_____	_____	FSL/FNL	FEL/FWL	_____
_____	_____	FSL/FNL	FEL/FWL	_____
_____	_____	FSL/FNL	FEL/FWL	_____
_____	_____	FSL/FNL	FEL/FWL	_____
_____	_____	FSL/FNL	FEL/FWL	_____
_____	_____	FSL/FNL	FEL/FWL	_____
_____	_____	FSL/FNL	FEL/FWL	_____
_____	_____	FSL/FNL	FEL/FWL	_____
_____	_____	FSL/FNL	FEL/FWL	_____

*A separate sheet may be attached if necessary*  
\* When transferring a unit which consists of more than one lease please file a separate side two for each lease. If a lease covers more than one section please indicate which section each well is located.



Form Must Be Typed  
Form must be Signed  
All blanks must be Filled

### CERTIFICATION OF COMPLIANCE WITH THE KANSAS SURFACE OWNER NOTIFICATION ACT

*This form must be submitted with all Forms C-1 (Notice of Intent to Drill); CB-1 (Cathodic Protection Borehole Intent); T-1 (Request for Change of Operator Transfer of Injection or Surface Pit Permit); and CP-1 (Well Plugging Application). Any such form submitted without an accompanying Form KSONA-1 will be returned.*

Select the corresponding form being filed:  C-1 (Intent)  CB-1 (Cathodic Protection Borehole Intent)  T-1 (Transfer)  CP-1 (Plugging Application)

OPERATOR: License # \_\_\_\_\_  
Name: \_\_\_\_\_  
Address 1: \_\_\_\_\_  
Address 2: \_\_\_\_\_  
City: \_\_\_\_\_ State: \_\_\_\_\_ Zip: \_\_\_\_\_ + \_\_\_\_\_  
Contact Person: \_\_\_\_\_  
Phone: ( \_\_\_\_\_ ) \_\_\_\_\_ Fax: ( \_\_\_\_\_ ) \_\_\_\_\_  
Email Address: \_\_\_\_\_

Well Location:  
\_\_\_\_ - \_\_\_\_ - \_\_\_\_ - \_\_\_\_ Sec. \_\_\_\_ Twp. \_\_\_\_ S. R. \_\_\_\_  East  West  
County: \_\_\_\_\_  
Lease Name: \_\_\_\_\_ Well #: \_\_\_\_\_

*If filing a Form T-1 for multiple wells on a lease, enter the legal description of the lease below:*

**Surface Owner Information:**

Name: \_\_\_\_\_  
Address 1: \_\_\_\_\_  
Address 2: \_\_\_\_\_  
City: \_\_\_\_\_ State: \_\_\_\_\_ Zip: \_\_\_\_\_ + \_\_\_\_\_

*When filing a Form T-1 involving multiple surface owners, attach an additional sheet listing all of the information to the left for each surface owner. Surface owner information can be found in the records of the register of deeds for the county, and in the real estate property tax records of the county treasurer.*

*If this form is being submitted with a Form C-1 (Intent) or CB-1 (Cathodic Protection Borehole Intent), you must supply the surface owners and the KCC with a plat showing the predicted locations of lease roads, tank batteries, pipelines, and electrical lines. The locations shown on the plat are preliminary non-binding estimates. The locations may be entered on the Form C-1 plat, Form CB-1 plat, or a separate plat may be submitted.*

**Select one of the following:**

- I certify that, pursuant to the Kansas Surface Owner Notice Act (House Bill 2032), I have provided the following to the surface owner(s) of the land upon which the subject well is or will be located: 1) a copy of the Form C-1, Form CB-1, Form T-1, or Form CP-1 that I am filing in connection with this form; 2) if the form being filed is a Form C-1 or Form CB-1, the plat(s) required by this form; and 3) my operator name, address, phone number, fax, and email address.
- I have not provided this information to the surface owner(s). I acknowledge that, because I have not provided this information, the KCC will be required to send this information to the surface owner(s). To mitigate the additional cost of the KCC performing this task, I acknowledge that I must provide the name and address of the surface owner by filling out the top section of this form and that I am being charged a \$30.00 handling fee, payable to the KCC, which is enclosed with this form.

*If choosing the second option, submit payment of the \$30.00 handling fee with this form. If the fee is not received with this form, the KSONA-1 form and the associated Form C-1, Form CB-1, Form T-1, or Form CP-1 will be returned.*

I hereby certify that the statements made herein are true and correct to the best of my knowledge and belief.

Date: \_\_\_\_\_ Signature of Operator or Agent: \_\_\_\_\_ Title: \_\_\_\_\_

Photo u  
Direct RH  
In Direct RH  
Numerical RH  
Checked ✓

STATE OF KANSAS, ELLIS COUNTY, SS  
Rebecca Herzog, Register of Deeds  
**Book: 913 Page: 507**

Receipt #: 226570  
Pages Recorded: 1

Total Fees: \$18.00

Register of Deeds: Rebecca Herzog

Date Recorded: 7/7/2017 1:06:56 PM



**ASSIGNMENT OF OIL AND GAS LEASE**

KNOW ALL MEN BY THESE PRESENTS:

THAT WHEREAS, **K-4 Keeten Farms, Inc.** ("Assignor") is the owner of an undivided working interest in the Oil and Gas Leases ("Leases") described as follows:

- (1) Lessors: Steven R. Baumrucker and Nancy E. Baumrucker, husband and wife  
Lessee: T.D.I.  
Date: February 1, 1980  
Recorded: Book 298, Page 285  
Royalty: 1/8th  
Legal Description: NW/4 of 25-14-16 Ellis County, Kansas insofar as it covers the W/2 NW/4 and the SE/4 NW/4 NW/4 ✓
- (2) Lessors: Steven R. Baumrucker and Nancy E. Baumrucker, husband and wife  
Lessee: T.D.I.  
Date: February 26, 1983  
Recorded: Book 331, Page 190  
Royalty: 1/8th ✓  
Legal Description: N/2 NW/4 of 36-14-16 and SW/4 of 25-14-16 Ellis County, Kansas insofar as it covers the N/2 N/2 SW/4, SW/4 NW/4 SW/4, and NW/4 SW/4 SW/4 of 25-14-16 ✓

NOW THEREFORE, in consideration of the exchange of One Dollar (\$1.00) and other good and valuable consideration, of which the receipt and sufficiency is hereby acknowledged, Assignor does hereby assign, sell, transfer and convey to **Production Drilling, Inc.**, its successors and assigns ("Assignee"), all Assignor's right, title and interest in the working interest in the Leases, together with the rights incident thereto and the personal property thereon, appurtenant thereto, or used or obtained in connection therewith, and subject to all royalty and overriding royalty interests as the same appear of record.

This assignment is made and executed and delivered without warranty of any kind and no warranty shall be implied.

IN WITNESS WHEREOF, this instrument is executed 3<sup>rd</sup> day of June, 2017.

**K-4 Keeten Farms, Inc.**

Gregory L. Keeton  
Printed Name: Gregory L. Keeton  
Title: PRES.

STATE OF Kansas, COUNTY OF Phillips, ss

Acknowledged before me this 3<sup>rd</sup> day of June, 2017, by Greg Keeton,  
President of K-4 Keeten Farms, Inc.

11/18/19  
Appointment Expires

Lloyd Kent Culbertson, III  
Notary Public





Photo RL  
Direct RL  
In Direct RL  
Numerical RL  
Checked Y

STATE OF KANSAS, ELLIS COUNTY, SS  
Rebecca Herzog, Register of Deeds

**Book: 913 Page: 508**

Receipt #: 226571  
Pages Recorded: 1  
Total Fees: \$18.00

Register of Deeds: Rebecca Herzog

Date Recorded: 7/7/2017 1:08:15 PM



**ASSIGNMENT OF OIL AND GAS LEASE**

KNOW ALL MEN BY THESE PRESENTS:

THAT WHEREAS, **Joel Stull** ("Assignor") is the owner of an undivided working interest in the Oil and Gas Leases ("Leases") described as follows:

- (1) Lessors: Steven R. Baumrucker and Nancy E. Baumrucker, husband and wife  
Lessee: T.D.I.  
Date: February 1, 1980  
Recorded: Book 298, Page 285  
Royalty: 1/8th  
Legal Description: NW/4 of 25-14-16 Ellis County, Kansas insofar as it covers the W/2 NW/4 and the SE/4 NW/4
  
- (2) Lessors: Steven R. Baumrucker and Nancy E. Baumrucker, husband and wife  
Lessee: T.D.I.  
Date: February 26, 1983  
Recorded: Book 331, Page 190  
Royalty: 1/8th  
Legal Description: N/2 NW/4 of 36-14-16 and SW/4 of 25-14-16 Ellis County, Kansas insofar as it covers the N/2 N/2 SW/4, SW/4 NW/4 SW/4, and NW/4 SW/4 of 25-14-16

NOW THEREFORE, in consideration of the exchange of One Dollar (\$1.00) and other good and valuable consideration, of which the receipt and sufficiency is hereby acknowledged, Assignor does hereby assign, sell, transfer and convey to **Production Drilling, Inc.**, its successors and assigns ("Assignee"), all Assignor's right, title and interest in the working interest in the Leases, together with the rights incident thereto and the personal property thereon, appurtenant thereto, or used or obtained in connection therewith, and subject to all royalty and overriding royalty interests as the same appear of record.

This assignment is made and executed and delivered without warranty of any kind and no warranty shall be implied.

IN WITNESS WHEREOF, this instrument is executed 22nd day of May, 2017.

Joel Stull  
*Joel Stull*

STATE OF Kansas, COUNTY OF Osborne, ss

ACKNOWLEDGED AND SUBSCRIBED AND SWORN to before me this 22nd day of May, 2017, by **Joel Stull**.

Patty Eickhoff  
Notary Public

August 10, 2021  
Appointment Expires



*Jeter Law*

Photo      
Direct      
In Direct      
Numerical      
Checked    

STATE OF KANSAS, ELLIS COUNTY, SS  
Rebecca Herzog, Register of Deeds  
**Book: 913 Page: 509**

Receipt #: 226572  
Pages Recorded: 1

Total Fees: \$18.00

Register of Deeds: Rebecca Herzog

Date Recorded: 7/7/2017 1:09:08 PM

**ASSIGNMENT OF OIL AND GAS LEASE**



KNOW ALL MEN BY THESE PRESENTS:

THAT WHEREAS, **Scott W. Wells** ("Assignor") is the owner of an undivided working interest in the Oil and Gas Leases ("Leases") described as follows:

- (1) Lessors: Steven R. Baumrucker and Nancy E. Baumrucker, husband and wife  
Lessee: T.D.I.  
Date: February 1, 1980  
Recorded: Book 298, Page 285  
Royalty: 1/8th  
Legal Description: NW/4 of 25-14-16 Ellis County, Kansas insofar as it covers the W/2 NW/4 and the SE/4 NW/4 ✓
  
- (2) Lessors: Steven R. Baumrucker and Nancy E. Baumrucker, husband and wife  
Lessee: T.D.I.  
Date: February 26, 1983  
Recorded: Book 331, Page 190  
Royalty: 1/8th ✓  
Legal Description: N/2 NW/4 of 36-14-16 and SW/4 of 25-14-16 Ellis County, Kansas insofar as it covers the N/2 N/2 SW/4, SW/4 NW/4 SW/4, and NW/4 SW/4 SW/4 of 25-14-16 ✓

NOW THEREFORE, in consideration of the exchange of One Dollar (\$1.00) and other good and valuable consideration, of which the receipt and sufficiency is hereby acknowledged, Assignor does hereby assign, sell, transfer and convey to **Production Drilling, Inc.**, its successors and assigns ("Assignee"), all Assignor's right, title and interest in the working interest in the Leases, together with the rights incident thereto and the personal property thereon, appurtenant thereto, or used or obtained in connection therewith, and subject to all royalty and overriding royalty interests as the same appear of record.

This assignment is made and executed and delivered without warranty of any kind and no warranty shall be implied.

IN WITNESS WHEREOF, this instrument is executed 9th day of June, 2017.


Scott W. Wells  
Scott W. Wells

STATE OF Kansas, COUNTY OF Phillips, ss

ACKNOWLEDGED AND SUBSCRIBED AND SWORN to before me this 9th day of June, 2017, by **Scott W. Wells**.

Connie V. Zillinger  
Notary Public

June 6, 2019  
Appointment Expires



Jeter Law



Photo [Signature]  
Direct RL  
In Direct RL  
Numerical RL  
Checked [Checkmark]

STATE OF KANSAS, ELLIS COUNTY, SS

Rebecca Herzog, Register of Deeds

**Book: 913 Page: 510**

Receipt #: 226573

Total Fees: \$18.00

Pages Recorded: 1

Register of Deeds:

Rebecca Herzog

Date Recorded: 7/7/2017 1:10:02 PM

**ASSIGNMENT OF OIL AND GAS LEASE**



KNOW ALL MEN BY THESE PRESENTS:

THAT WHEREAS, **Patrick R. Hilger** ("Assignors") are the owners of an undivided working interest in the Oil and Gas Leases ("Leases") described as follows:

- (1) Lessors: Steven R. Baumrucker and Nancy E. Baumrucker, husband and wife  
Lessee: T.D.I.  
Date: February 1, 1980  
Recorded: Book 298, Page 285  
Royalty: 1/8th  
Legal Description: NW/4 of 25-14-16 Ellis County, Kansas insofar as it covers the W/2 NW/4 and the SE/4 NW/4 ✓
  
- (2) Lessors: Steven R. Baumrucker and Nancy E. Baumrucker, husband and wife  
Lessee: T.D.I.  
Date: February 26, 1983  
Recorded: Book 331, Page 190  
Royalty: 1/8th  
Legal Description: N/2 NW/4 of 36-14-16 and SW/4 of 25-14-16 Ellis County, Kansas insofar as it covers the N/2 N/2 SW/4, SW/4 NW/4 SW/4, and NW/4 SW/4 SW/4 of 25-14-16 ✓

NOW THEREFORE, in consideration of the exchange of One Dollar (\$1.00) and other good and valuable consideration, of which the receipt and sufficiency is hereby acknowledged, Assignors do hereby assign, sell, transfer and convey to **Production Drilling, Inc.**, its successors and assigns ("Assignee"), all Assignor's right, title and interest in the working interest in the Leases, together with the rights incident thereto and the personal property thereon, appurtenant thereto, or used or obtained in connection therewith, and subject to all royalty and overriding royalty interests as the same appear of record.

This assignment is made and executed and delivered without warranty of any kind and no warranty shall be implied.

IN WITNESS WHEREOF, this instrument is executed 15th day of June, 2017.

[Signature]

**Patrick R. Hilger**

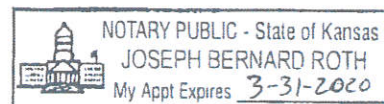
STATE OF Kansas, COUNTY OF Russell, ss

ACKNOWLEDGED AND SUBSCRIBED AND SWORN to before me this 15th day of June, 2017, by **Patrick R. Hilger**.

[Signature]  
Notary Public

3-31-2020

Appointment Expires



Teton Law

ASSIGNMENT OF OIL AND GAS LEASE

KNOW ALL MEN BY THESE PRESENTS:

THAT WHEREAS, **Rodger D. Wells, Individually, and as Trustee of the Rodger D. Wells Revocable Trust** ("Assignor") is the owner of an undivided working interest in the Oil and Gas Leases ("Leases") described as follows:

- (1) Lessors: Steven R. Baumrucker and Nancy E. Baumrucker, husband and wife  
 Lessee: T.D.I.  
 Date: February 1, 1980  
 Recorded: Book 298, Page 285  
 Royalty: 1/8th  
 Legal Description: NW/4 of 25-14-16 Ellis County, Kansas ✓
  
- (2) Lessors: Steven R. Baumrucker and Nancy E. Baumrucker, husband and wife  
 Lessee: T.D.I.  
 Date: February 26, 1983  
 Recorded: Book 331, Page 190  
 Royalty: 1/8th ✓  
 Legal Description: N/2 NW/4 of 36-14-16 and SW/4 of 25-14-16 Ellis County, Kansas insofar as it covers the N/2 N/2 SW/4, SW/4 NW/4 SW/4, and NW/4 SW/4 SW/4 of 25-14-16 ✓

NOW THEREFORE, in consideration of the exchange of One Dollar (\$1.00) and other good and valuable consideration, of which the receipt and sufficiency is hereby acknowledged, Assignor does hereby assign, sell, transfer and convey to **Production Drilling, Inc.**, its successors and assigns ("Assignee"), all Assignor's right, title and interest in the working interest in the Leases, together with the rights incident thereto and the personal property thereon, appurtenant thereto, or used or obtained in connection therewith, and subject to all royalty and overriding royalty interests as the same appear of record.

This assignment is made and executed and delivered without warranty of any kind and no warranty shall be implied.

IN WITNESS WHEREOF, this instrument is executed 20 day of May, 2017.


*Rodger D. Wells*

**Rodger D. Wells, Individually, and as Trustee of the Rodger D. Wells Revocable Trust**

Photo     
 Direct     
 In Direct     
 Numerical     
 Checked   

STATE OF Kansas, COUNTY OF Phillips, ss

ACKNOWLEDGED AND SUBSCRIBED AND SWORN to before me this 20 day of May, 2017, by **Rodger D. Wells, Individually, and as Trustee of the Rodger D. Wells Revocable Trust**.



*G. McCreery*  
 Notary Public



STATE OF KANSAS, ELLIS COUNTY, SS  
 Rebecca Herzog, Register of Deeds  
**Book: 913 Page: 506**

*Tutor Linn*



# INSPECTION REPORT

Case# \_\_\_\_\_

	<b>Complaint</b>
X	<b>New Situation</b>
X	<b>Response to request</b>
	<b>Follow-up</b>

**Date:** 10-02-2017

**Operator:** Production Drilling, Inc.

**License:** 5386  
NW/4 & SW/4 Sec. 25-14-

**Address:** 1023 Reservation Rd.

**Location:** 16w

**City/St:** Hays KS 67601

**Lease:** Baumrucker

**Phone:** 785-625-1189

**County:** Ellis

**Reason for investigation:** Routine lease inspection for T-1 Transfer & Bonding from Pioneer Resources Inc. (32016) to Production Drilling, Inc. (5386)

**Problem:** Lease is ok to transfer

## Findings:

- A lease inspection was conducted on the above said lease on October 02, 2017 and found the following:
- The Baumrucker well # 1 located in the SE NW NW was found to be a producer on the lease. GPS location was 38.81024 & -099.05587 4336'FSL & 4400'FEL. NW SE NW NW API # 15-051-22601-00-02.
- The Baumrucker B # 2 well located in the SE SW NW also was found to be a producer on the lease. GPS location was 38.80919 & -099.05858 3951'FSL 5168'FEL. NW NW SW NW API # 15-051-24108-00-00.
- The Baumacher A TB site has a new lease sign at the site. The dike area is dry. Tanks are located in the NW NW SW NW GPS location was 38.80919 & -099.05858 3951' FSL & 5168'FEL.
- The Baumacher C TB site is located in the SW SW NW SW. A new lease sign is in place. GPS location 38.80221 -099.05869. 1410' FSL & 5137'FEL. The dike is dry.
- The Baumacher well C-1 located in the SW NE NE SW is a producer on the lease. GPS location was 38.80467 & -099.05086. 2313'FSL & 2949'FEL API # 15-051-01000-00-01.
- The BaumruckerC-2 was down. Western Well Service had squeezed a casing leak and had the well just about ready to be hooked back on. The well is located in the NE NW NE SW. GPS location was 38.80477 & -099.05297. 2347'FSL & 3550'FEL. API # 15-051-23997-00-00.

**Photos:** Yes

## Action /recommendations:

- The operator is in the rules and regulations of the KCC.


Pat Staab, E.C.R.S.  
(Agent)

October 2, 2017

  
(Signature)

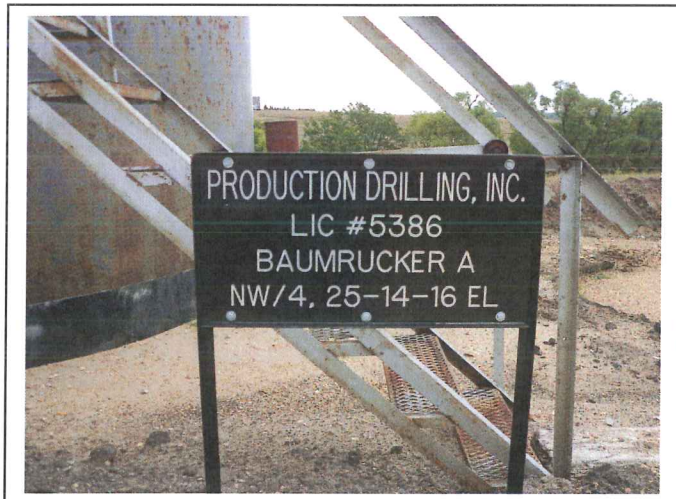
cc: file,

Date: October 02, 2017  
Company: Production Drilling Inc. (5386)  
Lease: Baumrucker  
Legal: S/W & NW Sec 25-14-16w  
Ellis County Kansas



Photos were taken October 2, 2017.  
The Baumrucker well # 1 SE NW NW is a  
producer .API # 15-051-22601-00-02.

The Baumrucker B # 2 NW SE SW NW is a  
producer. API # 15-051-24108-00-00.

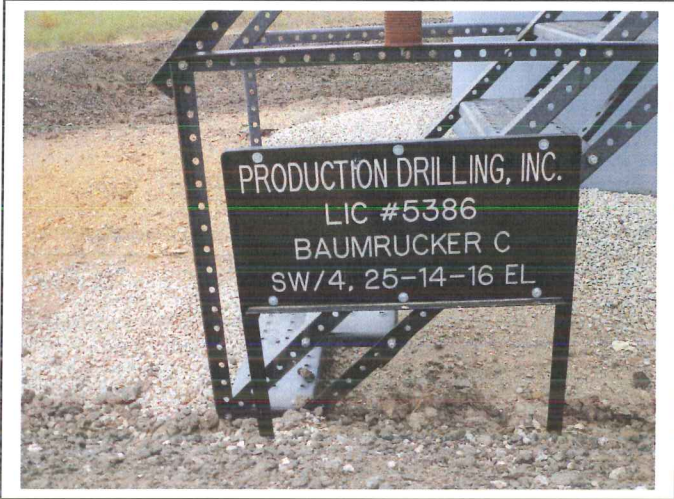


The Baumrucker- A lease sign located in the NW  
NW SWNW

The Baumrucker A TB site.




Date: October 02, 2017  
Company: Production Drlg. Inc. (5386)  
Lease: Baumrucker  
Legal: S/W & NW Sec 25-14-16w  
Ellis County Kansas



Photos were taken October 2, 2017.  
The Baumrucker - C TB lease sign located in the SW SW NW SW.

The Baumrucker -C TB site.



The Baumrucker C-1 well located in the SW NE NE SW. API # 15-051-01000-00-01.



The Baumrucker C-2 well located in the NE NW NE SW. Well was being worked on by Western Well Service-API # 15-051-23997-00-00.



<http://maps.kgs.ku.edu/oilgas/index.cfm?extenttype=well&extentv>
 Kansas Corporation... KGS--Oil and Gas ... Map of Kansas ...

## Kansas Oil and Gas

Kansas Geological Survey

[Statewide View](#) | [Zoom to Location](#) | [Filter Wells](#) | [Label Wells](#) | [Download Wells](#) | [Print to PDF](#) | [Clear Highlight](#) | [Help](#)

0 300 600ft

S25-T14S-R16W

Layers Info Legend Links

**OIL or GAS WELL**

API: 15-051-22601-0002

Lease: Baumrucker

Well: 1

Original Operator: CWB - CO

Current Operator: Production Drilling, Inc.

Field: BAUMRUCKER

Location: T14S R16W Sec. 25  
SE NW NW  
990 South, 990 East  
from NW corner

Longitude (NAD27): -99.0549240

Latitude (NAD27): 38.8101280

County: Ellis

Permit Date:

Spud Date: Dec-15-1992

Completion Date: Dec-15-1992

Plugging Date:

Well Type: OIL

Status: Producing

Total Depth: 3395

Elevation: 1840.0000 KB

Producing Formation:

IP Oil (bbl):

IP Water (bbl):

IP Gas (mcf):

Links:

- [Full KGS Database Entry](#)

Esri, HERE, Garmin, INCREMENT P, Intermap, USGS, ME...

3:32 PM  
10/2/2017

<http://maps.kgs.ku.edu/oilgas/index.cfm?extenttype=well&extentv>
 Kansas Corporatio... KGS--Oil and Gas ... Map of Kansas ...

## Kansas Oil and Gas Kansas Geological Survey

[Statewide View](#) | [Zoom to Location](#) | [Filter Wells](#) | [Label Wells](#) | [Download Wells](#) | [Print to PDF](#) | [Clear Highlight](#) | [Help](#)

S25-T14S-R16W

Layers	Info	Legend	Links
<b>OIL or GAS WELL</b>			
API:	15-051-24108		
Lease:	Baumrucker 'B'		
Well:	2		
Original Operator:	R.P. NIXON OPERATIONS		
Current Operator:	Pioneer Resources Inc.		
Field:	BAUMRUCKER		
Location:	T14S R16W Sec. 25 C SE SW NW 2970 North, 4290 West from SE corner		
Longitude (NAD27):	-99.0551668		
Latitude (NAD27):	38.8064742		
County:	Ellis		
Permit Date:	Nov-27-1984		
Spud Date:	Dec-03-1984		
Completion Date:	Dec-08-1984		
Plugging Date:			
Well Type:	OIL		
Status:	Producing		
Total Depth:	3377		
Elevation:	1832.0000 KB		
Producing Formation:	Pleasanton		
IP Oil (bbl):	21.00		
IP Water (bbl):	3.00		
IP Gas (mcf):			
Links:	<ul style="list-style-type: none"> <li><a href="#">Full KGS Database Entry</a></li> </ul>		

Esri, HERE, Garmin, INCREMENT P, Intermap, USGS, ME...

Start 3:33 PM 10/2/2017



<http://maps.kgs.ku.edu/oilgas/index.cfm?extenttype=well&extentv>
 Kansas Corporation... KGS--Oil and Gas ... Map of Kansas ...

## Kansas Oil and Gas

Kansas Geological Survey

[Statewide View](#) | [Zoom to Location](#) | [Filter Wells](#) | [Label Wells](#) | [Download Wells](#) | [Print to PDF](#) | [Clear Highlight](#) | [Help](#)

Layers Info Legend Links

**OIL or GAS WELL**

API: 15-051-01000-0001

Lease: Baumrucker 'C'

Well: 1

Original Operator: Messman-Rinehart Corp.

Current Operator: Pioneer Resources Inc.

Field: BAUMRUCKER

Location: T14S R16W Sec. 25  
C NE NE SW  
2310 North, 2970 West  
from SE corner

Longitude (NAD27): -99.0505621

Latitude (NAD27): 38.8046499

County: Ellis

Permit Date: Nov-28-1983

Spud Date: Dec-16-1983

Completion Date: Mar-05-1984

Plugging Date:

Well Type: OIL

Status: Producing

Total Depth: 3398

Elevation: 1819.0000 KB

Producing Formation: Pleasanton

IP Oil (bbl):

IP Water (bbl):

IP Gas (mcf):

**Links:**

- [Full KGS Database Entry](#)

Esri, HERE, Garmin, INCREMENT P, Intermap, USGS, ME...

3:34 PM  
10/2/2017



<http://maps.kgs.ku.edu/oilgas/index.cfm?extentype=well&extentv>
 Kansas Corporation... KGS--Oil and Gas ... Map of Kansas ...

## Kansas Oil and Gas

Kansas Geological Survey

[Statewide View](#) | [Zoom to Location](#) | [Filter Wells](#) | [Label Wells](#) | [Download Wells](#) | [Print to PDF](#) | [Clear Highlight](#) | [Help](#)

OIL or GAS WELL	
API:	15-051-23997
Lease:	Baumrucker 'C'
Well:	2
Original Operator:	Messman-Rinehart Corp.
Current Operator:	Pioneer Resources Inc.
Field:	BAUMRUCKER
Location:	T14S R16W Sec. 25 E2 NW NE SW 2310 North, 1725 East from SW corner
Longitude (NAD27):	-99.0524773
Latitude (NAD27):	38.8046546
County:	Ellis
Permit Date:	Aug-15-1984
Spud Date:	Aug-26-1984
Completion Date:	Oct-13-1984
Plugging Date:	
Well Type:	OIL
Status:	Producing
Total Depth:	3355
Elevation:	1819.0000 KB
Producing Formation:	Pleasanton
IP Oil (bbl):	15.00
IP Water (bbl):	
IP Gas (mcf):	

**Links:**

- [Full KGS Database Entry](#)

Esri, HERE, Garmin, INCREMENT P, Intermap, USGS, ME...

(depending on type selected) in the search text box. If the query returns no operators, you may need to broaden the search criteria and try again.

This information is continuously updated. Click here to [download a tab-delimited list of all operators](#) or a [list of active operators only](#).

Status:  Active Only  All

Choose search type  

Enter search text (required):

By accessing this list I hereby agree and state that I do not intend nor will I use the names and addresses listed herein for commercial solicitation or any use prohibited by K.S.A. 45-230 and amendments thereto.

LICENSE	EXPIRES	STATUS	COMPANY	TYPES
32016	01/30/2018	Active	Pioneer Resources Inc. 80 WINDMILL DR. PHILLIPSBURG, KS 67661 785-543-5556	Operator

[Site Map](#) | [Accessibility](#) | [Contact Us](#)

(depending on type selected) in the search text box. If the query returns no operators, you may need to broaden the search criteria and try again.

This information is continuously updated. Click here to [download a tab-delimited list of all operators](#) or a [list of active operators only](#).

Status:  Active Only  All

Choose search type  

Enter search text (required):

By accessing this list I hereby agree and state that I do not intend nor will I use the names and addresses listed herein for commercial solicitation or any use prohibited by K.S.A. 45-230 and amendments thereto.

LICENSE EXPIRES STATUS			COMPANY	TYPES
35386	09/30/2018	Active	Destiny Petroleum LLC 1 DESTINY COVE THE WOODLANDS, TX 77381 832-748-1181	Operator
5386	06/30/2018	Active	Production Drilling, Inc. 1023 RESERVATION RD HAYS, KS 67601 785-625-1189	Operator, Plugger, Drilling Contractor, Casing Puller

[Site Map](#) | [Accessibility](#) | [Contact Us](#)