



REQUEST FOR CHANGE OF OPERATOR TRANSFER OF INJECTION OR SURFACE PIT PERMIT

Form KSONA-1, Certification of Compliance with the Kansas Surface Owner Notification Act,
MUST be submitted with this form.

Check Applicable Boxes:

- Oil Lease: No. of Oil Wells _____ **
- Gas Lease: No. of Gas Wells _____ **
- Gas Gathering System: _____
- Saltwater Disposal Well - Permit No.: _____
Spot Location: _____ feet from N / S Line
_____ feet from E / W Line
- Enhanced Recovery Project Permit No.: _____
Entire Project: Yes No
Number of Injection Wells _____ **

Field Name: _____

**** Side Two Must Be Completed.**

Effective Date of Transfer: _____

KS Dept of Revenue Lease No.: _____

Lease Name: _____

_____ Sec. _____ Twp. _____ R. E W

Legal Description of Lease: _____

County: _____

Production Zone(s): _____

Injection Zone(s): _____

Surface Pit Permit No.: _____
(API No. if Drill Pit, WO or Haul)

_____ feet from N / S Line of Section

_____ feet from E / W Line of Section

Type of Pit: Emergency Burn Settling Haul-Off Workover Drilling

Past Operator's License No. _____

Contact Person: _____

Past Operator's Name & Address: _____

Phone: _____

Title: _____

Signature: _____

New Operator's License No. _____

Contact Person: _____

New Operator's Name & Address: _____

Phone: _____

Title: _____

Signature: _____

Oil / Gas Purchaser: _____

Date: _____

Acknowledgment of Transfer: The above request for transfer of injection authorization, surface pit permit # _____ has been noted, approved and duly recorded in the records of the Kansas Corporation Commission. This acknowledgment of transfer pertains to Kansas Corporation Commission records only and does not convey any ownership interest in the above injection well(s) or pit permit.

_____ is acknowledged as
the new operator and may continue to inject fluids as authorized by
Permit No.: _____ . Recommended action: _____

Date: _____
Authorized Signature

_____ is acknowledged as
the new operator of the above named lease containing the surface pit
permitted by No.: _____ .

Date: _____
Authorized Signature

DISTRICT _____ EPR _____ PRODUCTION _____ UIC _____



1360658

Must Be Filed For All Wells

KDOR Lease No.: _____

* Lease Name: _____

* Location: _____

Well No.	API No. (YR DRDL/PRE '67)	Footage from Section Line (i.e. FSL = Feet from South Line)		Type of Well (Oil/Gas/INJ/WSW)	Well Status (PROD/TA'D/Abandoned)
		<i>Circle</i> FSL/FNL	<i>Circle</i> FEL/FWL		
_____	_____	_____	_____	_____	_____
_____	_____	_____	_____	_____	_____
_____	_____	_____	_____	_____	_____
_____	_____	_____	_____	_____	_____
_____	_____	_____	_____	_____	_____
_____	_____	_____	_____	_____	_____
_____	_____	_____	_____	_____	_____
_____	_____	_____	_____	_____	_____
_____	_____	_____	_____	_____	_____
_____	_____	_____	_____	_____	_____
_____	_____	_____	_____	_____	_____
_____	_____	_____	_____	_____	_____
_____	_____	_____	_____	_____	_____
_____	_____	_____	_____	_____	_____
_____	_____	_____	_____	_____	_____
_____	_____	_____	_____	_____	_____
_____	_____	_____	_____	_____	_____
_____	_____	_____	_____	_____	_____
_____	_____	_____	_____	_____	_____
_____	_____	_____	_____	_____	_____
_____	_____	_____	_____	_____	_____
_____	_____	_____	_____	_____	_____
_____	_____	_____	_____	_____	_____
_____	_____	_____	_____	_____	_____
_____	_____	_____	_____	_____	_____
_____	_____	_____	_____	_____	_____
_____	_____	_____	_____	_____	_____

A separate sheet may be attached if necessary

* When transferring a unit which consists of more than one lease please file a separate side two for each lease. If a lease covers more than one section please indicate which section each well is located.



Form Must Be Typed
Form must be Signed
All blanks must be Filled

CERTIFICATION OF COMPLIANCE WITH THE KANSAS SURFACE OWNER NOTIFICATION ACT

This form must be submitted with all Forms C-1 (Notice of Intent to Drill); CB-1 (Cathodic Protection Borehole Intent); T-1 (Request for Change of Operator Transfer of Injection or Surface Pit Permit); and CP-1 (Well Plugging Application). Any such form submitted without an accompanying Form KSONA-1 will be returned.

Select the corresponding form being filed: C-1 (Intent) CB-1 (Cathodic Protection Borehole Intent) T-1 (Transfer) CP-1 (Plugging Application)

OPERATOR: License # _____
Name: _____
Address 1: _____
Address 2: _____
City: _____ State: _____ Zip: _____ + _____
Contact Person: _____
Phone: (_____) _____ Fax: (_____) _____
Email Address: _____

Well Location:
____ - ____ - ____ - ____ Sec. ____ Twp. ____ S. R. ____ East West
County: _____
Lease Name: _____ Well #: _____

If filing a Form T-1 for multiple wells on a lease, enter the legal description of the lease below:

Surface Owner Information:

Name: _____
Address 1: _____
Address 2: _____
City: _____ State: _____ Zip: _____ + _____

When filing a Form T-1 involving multiple surface owners, attach an additional sheet listing all of the information to the left for each surface owner. Surface owner information can be found in the records of the register of deeds for the county, and in the real estate property tax records of the county treasurer.

If this form is being submitted with a Form C-1 (Intent) or CB-1 (Cathodic Protection Borehole Intent), you must supply the surface owners and the KCC with a plat showing the predicted locations of lease roads, tank batteries, pipelines, and electrical lines. The locations shown on the plat are preliminary non-binding estimates. The locations may be entered on the Form C-1 plat, Form CB-1 plat, or a separate plat may be submitted.

Select one of the following:

- I certify that, pursuant to the Kansas Surface Owner Notice Act (House Bill 2032), I have provided the following to the surface owner(s) of the land upon which the subject well is or will be located: 1) a copy of the Form C-1, Form CB-1, Form T-1, or Form CP-1 that I am filing in connection with this form; 2) if the form being filed is a Form C-1 or Form CB-1, the plat(s) required by this form; and 3) my operator name, address, phone number, fax, and email address.
- I have not provided this information to the surface owner(s). I acknowledge that, because I have not provided this information, the KCC will be required to send this information to the surface owner(s). To mitigate the additional cost of the KCC performing this task, I acknowledge that I must provide the name and address of the surface owner by filling out the top section of this form and that I am being charged a \$30.00 handling fee, payable to the KCC, which is enclosed with this form.

If choosing the second option, submit payment of the \$30.00 handling fee with this form. If the fee is not received with this form, the KSONA-1 form and the associated Form C-1, Form CB-1, Form T-1, or Form CP-1 will be returned.

I hereby certify that the statements made herein are true and correct to the best of my knowledge and belief.

Date: _____ Signature of Operator or Agent: _____ Title: _____

ASSIGNMENT OF OIL AND GAS LEASE

KNOW ALL PERSONS BY THESE PRESENTS:

That **WELLS OIL CO, LLC**, hereinafter called Assignor (whether one or more), for and in consideration of One Dollar (\$1.00) and other valuable consideration, the receipt of which is hereby acknowledged, does hereby sell, assign, transfer and set over unto **WEBCO OIL COMPANY, INC.** (hereinafter called Assignee) all right title and interest in and to the oil and gas lease(s) listed on the attached Exhibit A

as working interests, subject to overriding royalty reservations of record, covering the following described lands situated in Barton County, Kansas, to wit:

LEASE: BESTHORN UNIT SAUBER

The East Half of the Northwest Quarter (E/2 NW/4) & The East Half of the Southwest Quarter (E/2 SW/4) of Section Fifteen (15), Township Sixteen (16) South, Range Eleven (11) West of the 6th P.M. containing 160 acres, more or less;

LEASE: SAUBER

The Northeast Quarter (NE/4) of Section Fifteen (15), Township Sixteen (16) South, Range Eleven (11) West of the 6th P.M. containing 160 acres, more or less;

together with the rights incident thereto and the personal property thereon, appurtenant thereto, or used or obtained in connection therewith.

The undersigned does hereby warrant that the aforesaid lease is a valid and subsisting lease covering said land, and that all conditions have been met to render the same in full force and effect, and that Assignor is the owner of and has good right to assign the aforesaid interests.

EFFECTIVE DATE: June 1st, 2017

IN WITNESS WHEREOF, these presents have been executed this 25th day of MAY, 2017.

ASSIGNOR:

Wells Oil Co., LLC.

By: Byron Wells
Byron Wells, Owner

ACKNOWLEDGMENT

STATE OF COLORADO, COUNTY OF Boulder, ss.

Be it remembered that on this (date) July 25, 2017 before me, the undersigned, a Notary Public, duly commissioned, in and for the county and state aforesaid, came **Byron Wells as owner of Wells Oil LLC.**, personally known to me to be such officer, and to be the same person who executed as such officer the foregoing ASSIGNMENT OF OIL AND GAS LEASE for and on behalf of said corporation, and he duly acknowledged the execution of the same for himself and for said corporation for the uses and purposes therein set forth.

My commission expires:

10/28/2020

Kelly Eyen

Notary Public






EXHIBIT A

MAY 25th 2017 Attached hereto and made a part hereof to that certain Assignment of oil and Gas lease dated _____ by and between Wells Oil Co, LLC., as Assignor and Webco Oil Company, Inc., as Assignee.

Lease: SAUBER
Dated: February 13th, 2004
Grantor: Velma Sauber, a widow
Grantee: Mai Oil Operations, Inc.
Legal: The Northeast Quarter (NE/4) in Section Fifteen (15), Township Sixteen (16) South, Range Eleven (11) West.
County: Barton
Book: 612
Page: 831

Lease: BESTHORN UNIT
Dated: February 13th, 2004
Grantor: Bert L. Besthorn and Lana R. Besthorn, his wife
Grantee: Mai Oil Operations, Inc.
Legal: The East Half of the Southwest Quarter (E/2 SW/4) in Section Fifteen (15), Township Sixteen (16) South, Range Eleven (11) West.
County: Barton
Book: 216
Page: 2688

Lease: BESTHORN UNIT
Dated: February 13th, 2004
Grantor: Jodi L. Besthorn, a single person
Grantee: Mai Oil Operations, Inc.
Legal: The East Half of the Northwest Quarter (E/2 NW/4) in Section Fifteen (15), Township Sixteen (16) South, Range Eleven (11) West.
County: Barton
Book: 612
Page: 2690

Lease: BESTHORN UNIT
Dated: February 13th, 2004
Grantor: Scott J. Besthorn, a single person
Grantee: Mai Oil Operations, Inc.
Legal: The East Half of the Northwest Quarter (E/2 NW/4) in Section Fifteen (15), Township Sixteen (16) South, Range Eleven (11) West.
County: Barton
Book: 612
Page: 2684

Lease: BESTHORN UNIT
Dated: February 13th, 2004
Grantor: Elaine J. Besthorn, a single person
Grantee: Mai Oil Operations, Inc.
Legal: The East Half of the Northwest Quarter (E/2 NW/4) in Section Fifteen (15), Township Sixteen (16) South, Range Eleven (11) West.
County: Barton
Book: 612
Page: 2692

Lease: BESTHORN UNIT

Dated: February 13th, 2004

Grantor: Bert L. Besthorn and Lana R. Besthorn, his wife

Grantee: Mai Oil Operations, Inc.

Legal: The East Half of the Northwest Quarter (E/2 NW/4) in Section Fifteen (15), Township Sixteen (16) South,

Range Eleven (11) West.

County: Barton

Book: 612

Page: 2689



ASSIGNMENT OF OIL AND GAS LEASE

KNOW ALL PERSONS BY THESE PRESENTS:

That **KURT R. MAI, individually; & RICHARD L. MAI, individually**, hereinafter called "Assignor's", for and in consideration of One Dollar (\$1.00) and other valuable consideration, the receipt of which is hereby acknowledged, does hereby sell, assign, transfer and set over unto **WEBCO OIL COMPANY, INC.** (hereinafter called "Assignee") all of their right title and interest in and to the oil and gas leases described on the attached Exhibit A, subject to any overriding royalty interests of record, covering the following described lands situated in Barton County, Kansas, to wit:

LEASE: BESTHORN UNIT

East Half of the Northwest Quarter (E/2 NW/4) and the East Half of the Southwest Quarter (E/2 SW/4) of Section Fifteen (15), Township Sixteen (16) South, Range Eleven (11) West, Barton County, Kansas, containing 160 acres, more or less;

LEASE: SAUBER

Northeast Quarter (NE/4) of Section Fifteen (15), Township Sixteen (16) South, Range Eleven (11) West, Barton County, Kansas, containing 160 acres, more or less;

together with the rights incident thereto and the personal property thereon, appurtenant thereto, or used or obtained in connection therewith.

This Assignment is subject to the terms and conditions of the leases, above referred, and is made without warranty of title, either expressed or implied.

This Assignment is effective June 1, 2017.

EXECUTED this 31 day of MAY, 2017.

Index SD
 Numerical SD
 Cross SD
 DC Book _____
 Plat Book _____
 Military Book _____
 Art of Ing-Book _____
 Scanned SD

By: Kurt R. Mai
 Kurt R. Mai, Individually
 By: Richard L. Mai by Kurt R. Mai
 Richard L. Mai
 Kurt R. Mai as Power of Attorney

ACKNOWLEDGMENT

STATE OF TEXAS, COUNTY OF DALLAS SS.

Be it remembered that on this 31 day of MAY, before me, the undersigned, a Notary Public, duly commissioned, in and for the county and state aforesaid, came Kurt R. Mai, individually; & Richard L. Mai, individually, Kurt R. Mai as Power of Attorney, who personally known to me be the same person who executed the instrument, and he duly acknowledged the execution of the same for himself for the uses and purposes therein set forth.

My commission expires:

Rebecca Passion
 Notary Public



EXHIBIT A

MAY 31ST 2017 Attached hereto and made a part hereof to that certain Assignment of oil and Gas lease dated _____ by and between Kurt R. Mai, individually; & Richard L. Mai, individually., as Assignor and Webco Oil Company, Inc., as Assignee.

Lease: BESTHORN UNIT

Dated: February 13th, 2004
Lessor: Bert L. Besthorn and Lana R. Besthorn, his wife
Lessee: Mai Oil Operations, Inc.
Legal: East Half of the Southwest Quarter (E/2 SW/4) in Section Fifteen (15), Township Sixteen (16) South, Range Eleven (11) West.
County: Barton
Recorded: Book 216, page 2688

Dated: February 13th, 2004
Lessor: Jodi L. Besthorn, a single person
Lessee: Mai Oil Operations, Inc.
Legal: East Half of the Northwest Quarter (E/2 NW/4) in Section Fifteen (15), Township Sixteen (16) South, Range Eleven (11) West.
County: Barton
Recorded: Book 612, page 2690

Dated: February 13th, 2004
Lessor: Scott J. Besthorn, a single person
Lessee: Mai Oil Operations, Inc.
Legal: East Half of the Northwest Quarter (E/2 NW/4) in Section Fifteen (15), Township Sixteen (16) South, Range Eleven (11) West.
County: Barton
Recorded: Book 612, page 2684

Dated: February 13th, 2004
Lessor: Elaine J. Besthorn, a single person
Lessee: Mai Oil Operations, Inc.
Legal: East Half of the Northwest Quarter (E/2 NW/4) in Section Fifteen (15), Township Sixteen (16) South, Range Eleven (11) West.
County: Barton
Recorded: Book 612, page 2692

Dated: February 13th, 2004
Lessor: Bert L. Besthorn and Lana R. Besthorn, his wife
Lessee: Mai Oil Operations, Inc.
Legal: East Half of the Northwest Quarter (E/2 NW/4) in Section Fifteen (15), Township Sixteen (16) South, Range Eleven (11) West.
County: Barton
Recorded: Book 612, page: 2689

Including the Declaration of Pooling and Unitization, recorded in Book 612, page 9455 and dated August 16, 2005.

Lease: SAUBER

Dated: February 13th, 2004
Lessor: Velma Sauber, a widow
Lessee: Mai Oil Operations, Inc.
Legal: Northeast Quarter (NE/4) in Section Fifteen (15), Township Sixteen (16) South, Range Eleven (11) West.
County: Barton
Recorded: Book 612, page 831, and Ratification of Oil and Gas Lease recorded in Book 613, page 2331