

KANSAS CORPORATION COMMISSION  
OIL & GAS CONSERVATION DIVISION

Form T-1  
July 2014

Form must be Typed  
Form must be Signed  
All blanks must be Filled

**REQUEST FOR CHANGE OF OPERATOR  
TRANSFER OF INJECTION OR SURFACE PIT PERMIT**

Form KSONA-1, Certification of Compliance with the Kansas Surface Owner Notification Act,  
MUST be submitted with this form.

Check Applicable Boxes:

- Oil Lease: No. of Oil Wells \_\_\_\_\_ \*\*
- Gas Lease: No. of Gas Wells \_\_\_\_\_ \*\*
- Gas Gathering System: \_\_\_\_\_
- Saltwater Disposal Well - Permit No.: \_\_\_\_\_  
Spot Location: \_\_\_\_\_ feet from  N /  S Line  
\_\_\_\_\_ feet from  E /  W Line
- Enhanced Recovery Project Permit No.: \_\_\_\_\_  
Entire Project:  Yes  No  
Number of Injection Wells \_\_\_\_\_ \*\*

Field Name: \_\_\_\_\_

**\*\* Side Two Must Be Completed.**

Effective Date of Transfer: \_\_\_\_\_

KS Dept of Revenue Lease No.: \_\_\_\_\_

Lease Name: \_\_\_\_\_

\_\_\_\_\_ Sec. \_\_\_\_\_ Twp. \_\_\_\_\_ R.  E  W

Legal Description of Lease: \_\_\_\_\_

County: \_\_\_\_\_

Production Zone(s): \_\_\_\_\_

Injection Zone(s): \_\_\_\_\_

Surface Pit Permit No.: \_\_\_\_\_  
(API No. if Drill Pit, WO or Haul)

\_\_\_\_\_ feet from  N /  S Line of Section

\_\_\_\_\_ feet from  E /  W Line of Section

Type of Pit:  Emergency  Burn  Settling  Haul-Off  Workover  Drilling

Past Operator's License No. \_\_\_\_\_

Contact Person: \_\_\_\_\_

Past Operator's Name & Address: \_\_\_\_\_

Phone: \_\_\_\_\_

Title: \_\_\_\_\_

Signature: \_\_\_\_\_

New Operator's License No. \_\_\_\_\_

Contact Person: \_\_\_\_\_

New Operator's Name & Address: \_\_\_\_\_

Phone: \_\_\_\_\_

Oil / Gas Purchaser: \_\_\_\_\_

Date: \_\_\_\_\_

Title: \_\_\_\_\_

Signature: \_\_\_\_\_

**Acknowledgment of Transfer:** The above request for transfer of injection authorization, surface pit permit # \_\_\_\_\_ has been noted, approved and duly recorded in the records of the Kansas Corporation Commission. This acknowledgment of transfer pertains to Kansas Corporation Commission records only and does not convey any ownership interest in the above injection well(s) or pit permit.

\_\_\_\_\_ is acknowledged as  
the new operator and may continue to inject fluids as authorized by  
Permit No.: \_\_\_\_\_ . Recommended action: \_\_\_\_\_

Date: \_\_\_\_\_  
Authorized Signature

\_\_\_\_\_ is acknowledged as  
the new operator of the above named lease containing the surface pit  
permitted by No.: \_\_\_\_\_ .

Date: \_\_\_\_\_  
Authorized Signature

DISTRICT _____	EPR _____	PRODUCTION _____	UIC _____
----------------	-----------	------------------	-----------



KANSAS CORPORATION COMMISSION  
OIL & GAS CONSERVATION DIVISION

Form KSONA-1

July 2014

**Form Must Be Typed****Form must be Signed****All blanks must be Filled**

## CERTIFICATION OF COMPLIANCE WITH THE KANSAS SURFACE OWNER NOTIFICATION ACT

*This form must be submitted with all Forms C-1 (Notice of Intent to Drill); CB-1 (Cathodic Protection Borehole Intent); T-1 (Request for Change of Operator Transfer of Injection or Surface Pit Permit); and CP-1 (Well Plugging Application). Any such form submitted without an accompanying Form KSONA-1 will be returned.*

**Select the corresponding form being filed:**  **C-1** (Intent)  **CB-1** (Cathodic Protection Borehole Intent)  **T-1** (Transfer)  **CP-1** (Plugging Application)

OPERATOR: License # \_\_\_\_\_

Name: \_\_\_\_\_

Address 1: \_\_\_\_\_

Address 2: \_\_\_\_\_

City: \_\_\_\_\_ State: \_\_\_\_\_ Zip: \_\_\_\_\_ + \_\_\_\_\_

Contact Person: \_\_\_\_\_

Phone: ( \_\_\_\_\_ ) \_\_\_\_\_ Fax: ( \_\_\_\_\_ ) \_\_\_\_\_

Email Address: \_\_\_\_\_

Well Location:

\_\_\_\_ - \_\_\_\_ - \_\_\_\_ - \_\_\_\_ Sec. \_\_\_\_ Twp. \_\_\_\_ S. R. \_\_\_\_  East  West

County: \_\_\_\_\_

Lease Name: \_\_\_\_\_ Well #: \_\_\_\_\_

*If filing a Form T-1 for multiple wells on a lease, enter the legal description of the lease below:*

**Surface Owner Information:**

Name: \_\_\_\_\_

Address 1: \_\_\_\_\_

Address 2: \_\_\_\_\_

City: \_\_\_\_\_ State: \_\_\_\_\_ Zip: \_\_\_\_\_ + \_\_\_\_\_

*When filing a Form T-1 involving multiple surface owners, attach an additional sheet listing all of the information to the left for each surface owner. Surface owner information can be found in the records of the register of deeds for the county, and in the real estate property tax records of the county treasurer.*

*If this form is being submitted with a Form C-1 (Intent) or CB-1 (Cathodic Protection Borehole Intent), you must supply the surface owners and the KCC with a plat showing the predicted locations of lease roads, tank batteries, pipelines, and electrical lines. The locations shown on the plat are preliminary non-binding estimates. The locations may be entered on the Form C-1 plat, Form CB-1 plat, or a separate plat may be submitted.*

**Select one of the following:**

- I certify that, pursuant to the Kansas Surface Owner Notice Act (House Bill 2032), I have provided the following to the surface owner(s) of the land upon which the subject well is or will be located: 1) a copy of the Form C-1, Form CB-1, Form T-1, or Form CP-1 that I am filing in connection with this form; 2) if the form being filed is a Form C-1 or Form CB-1, the plat(s) required by this form; and 3) my operator name, address, phone number, fax, and email address.
- I have not provided this information to the surface owner(s). I acknowledge that, because I have not provided this information, the KCC will be required to send this information to the surface owner(s). To mitigate the additional cost of the KCC performing this task, I acknowledge that I must provide the name and address of the surface owner by filling out the top section of this form and that I am being charged a \$30.00 handling fee, payable to the KCC, which is enclosed with this form.

*If choosing the second option, submit payment of the \$30.00 handling fee with this form. If the fee is not received with this form, the KSONA-1 form and the associated Form C-1, Form CB-1, Form T-1, or Form CP-1 will be returned.*

I hereby certify that the statements made herein are true and correct to the best of my knowledge and belief.

Date: \_\_\_\_\_ Signature of Operator or Agent: \_\_\_\_\_ Title: \_\_\_\_\_

CL

53-15

KANSAS SECRETARY OF STATE  
Limited Liability Company  
Certificate of Amendment

CONTACT: Kansas Office of the Secretary of State

Memorial Hall, 1st Floor  
120 S.W. 10th Avenue  
Topeka, KS 66612-1594

(785) 296-4564  
kssos@sos.ks.gov  
www.sos.ks.gov

2188 01  
053 015  
\$35.00

FILED BY KS SOS  
06-07-2012  
02:35:59 PM  
FILE#: 3819760



03256871



INSTRUCTIONS: All information must be completed or this document will not be accepted for filing.  
Please read instructions before completing.

STATE OF KANSAS }  
Chautauqua County } ss \$18.00  
This instrument was filed for  
record this 30 day of June  
2017 at 9:00 o'clock AM and  
duly recorded in book 179  
of records on page 148

*Ronald Beer*  
REGISTER OF DEEDS

1. Business entity ID number:

This is not the Federal Employer ID Number (FEIN)

3819760

2. Name of the limited liability company:

Name must match the name on record with the Secretary of State

Kurtis Energy, LLC

3. The limited liability company amends its articles of organization as follows:

Amend Name to: Southwinds Energy, LLC

4. Future effective date:

A future effective date must be within 90 days of filing date

Upon filing

Future effective date

Month Day Year

5. I declare under penalty of perjury under the laws of the state of Kansas that the foregoing is true and correct and that I have remitted the required fee.

*Lindsay Horton*  
Signature of authorized person

5/30/2012  
Date (month, day, year)

Lindsay Horton  
Name of signer (printed or typed)



Instructions:

1. Submit this form with the \$35 filing fee.

STAY UP-TO-DATE ON YOUR ORGANIZATION'S STATUS, ANNUAL REPORT DUE DATE AND CONTACT ADDRESSES BY GOING TO WWW.SOS.KS.GOV. UNDER QUICK LINKS, SELECT SEARCH BUSINESS ENTITY INFORMATION.

NOTICE: There is a \$25 service fee for all checks returned by your financial institution.  
All information must be completed or this document will not be accepted for filing.

Rev. 12/27/10



I hereby certify this to be a true and correct copy of the original on file.  
Certified on this date: June 23, 2017  
Kris W. Kobach  
Secretary of State

*Kris W. Kobach*

Page 1 of 1

K.S.A. 17-764  
K.S.A. 17-76,124

CLS

STATE OF KANSAS }  
Chautauqua County } ss \$12.00 ✓  
This instrument was filed for  
record this 6 day of Dec.  
2012 at 9:00 o'clock AM and  
duly recorded in book 162  
of records on page 401

*Laura C. Beeson*  
REGISTER OF DEEDS  
*Melody Rodriguez*  
Deputy

said mortgage(s) or deed(s) of trust or in any way to release or affect the  
mortgage(s) or deed(s) of trust as a lien(s) upon the real estate covered by  
affect the priority of said lien(s), except as herein provided.

Witness the signature of Lender, being the below named association, a corporation, as  
holder of the mortgage recorded in Book 137 @ Page 276 in Chautauqua County,  
Kansas

*Butcher* *Fee*

**SUBORDINATION AGREEMENT - OIL AND GAS LEASE**  
**Frontier Farm Credit**

Loan #2562335

KNOW ALL MEN BY THESE PRESENTS, That Whereas, on October 16, 2009, Red Buffalo Ranch, LLC, as Lessor(s), executed a certain Oil and Gas Lease for a primary term of three years to Kurtis Energy, LLC, as Lessee(s) upon the following described real estate to wit:

Section 25 Township 33 South, Range 10 East  
That part of W/2 lying North and East of the County Road; NE/4; NW/4 SE/4; NW/4 NE/4 SE/4; N/2 SW/4 NE/4 SE/4

Said lease is recorded in Book 147 @ Page 214 in Chautauqua County, Kansas.

WHEREAS, it is the desire of the Owner(s) of said Oil and Gas Lease (hereinafter referred to as the Lease-owner, whether one or more), that the right, title and interest of the Lease-owner, his heirs, successors and assigns acquired under and by virtue of said lease be paramount and superior to the lien(s) of any mortgage(s) or deed(s) of trust held by the undersigned on the above described property.

NOW THEREFORE, for valuable consideration, the receipt whereof is hereby acknowledged, the undersigned does (do) hereby subordinate the lien(s) of any mortgage(s) or deed(s) of trust owned by the undersigned and covering the above described real estate, to the right, title and interest of the Lease-owner, his heirs, successors and assigns under and by virtue of said lease, and does (do) hereby consent and agree that the right, title and interest of the Lease-owner, his heirs, successors and assigns and to the above described real estate under and by virtue of said lease shall be paramount and superior to the liens(s) of said Mortgage(s) or deed(s) of trust thereon.

PROVIDED HOWEVER, and it is expressly understood and agreed that nothing herein contained shall operate in any way to alter, change or modify the terms and conditions of



BUTCHER

Chautauqua County } ss \$12.00  
This instrument was filed for  
record this 10 day of Oct.  
2012 at 9:15 o'clock AM and  
duly recorded in book 161  
of records on page 649

**AFFIDAVIT OF PRODUCTION**

*Laura C. Bess*  
REGISTER OF DEEDS

STATE OF KANSAS                    )  
  )ss:  
COUNTY OF CHAUTAUQUA        )

Patrick Shortess, of lawful age, being first duly sworn upon his oath,  
states:

That he is the land manager of Southwinds Energy, LLC, formerly Kurtis Energy, LLC; that Southwinds Energy, LLC is the owner of an Oil and Gas Lease dated October 16, 2009 from Red Buffalo Ranch, LLC as LESSOR, to Kurtis Energy, LLC as LESSEE, recorded in Book 147 of Records at Page 214, said lease covering the following described real estate located in Chautauqua County, Kansas, to wit:

All that part of the West Half (W/2) lying North and East of County Road 14 and Kansas Road; the Northeast Quarter (NE/4); the Northwest Quarter of the Southeast Quarter (NW/4 SE/4); the Northwest Quarter of the Northeast Quarter of the Southeast Quarter (NW/4 NE/4 SE/4); and the North Half of the Southwest Quarter of the Northeast Quarter of the Southeast Quarter (N/2 SW/4 NE/4 SE/4), all in Section 25, Township 33 South, Range 10, East of the 6<sup>th</sup> P.M.


That said Lease was for a primary term of three (3) years and as long thereafter as oil or gas or any of the substances covered by this Lease is or can be produced.

That oil is being produced from said Lease, a well having been completed within the primary term of said Lease, and production in paying quantities having commenced on September 25, 2012.

That by reason of the terms and conditions of said Lease, the same is in full force and effect.

That this Affidavit is made pursuant to K.S.A. 55-205.



DATED: October 12<sup>th</sup>, 2012.



Patrick Shortess

STATE OF KANSAS                    )  
  )ss:  
COUNTY OF CHAUTAUQUA        )

Subscribed and sworn to before me this 12<sup>th</sup> day of October, 2012 by Patrick Shortess.



NOTARY PUBLIC

My Appointment Expires: