

KANSAS CORPORATION COMMISSION
OIL & GAS CONSERVATION DIVISION

Form T-1
July 2014

Form must be Typed
Form must be Signed
All blanks must be Filled

**REQUEST FOR CHANGE OF OPERATOR
TRANSFER OF INJECTION OR SURFACE PIT PERMIT**

Form KSONA-1, Certification of Compliance with the Kansas Surface Owner Notification Act,
MUST be submitted with this form.

Check Applicable Boxes:

- Oil Lease: No. of Oil Wells _____ **
- Gas Lease: No. of Gas Wells _____ **
- Gas Gathering System: _____
- Saltwater Disposal Well - Permit No.: _____
Spot Location: _____ feet from N / S Line
_____ feet from E / W Line
- Enhanced Recovery Project Permit No.: _____
Entire Project: Yes No
Number of Injection Wells _____ **

Field Name: _____

**** Side Two Must Be Completed.**

Effective Date of Transfer: _____

KS Dept of Revenue Lease No.: _____

Lease Name: _____

_____ Sec. _____ Twp. _____ R. _____ E W

Legal Description of Lease: _____

County: _____

Production Zone(s): _____

Injection Zone(s): _____

Surface Pit Permit No.: _____
(API No. if Drill Pit, WO or Haul)

_____ feet from N / S Line of Section

_____ feet from E / W Line of Section

Type of Pit: Emergency Burn Settling Haul-Off Workover Drilling

Past Operator's License No. _____

Contact Person: _____

Past Operator's Name & Address: _____

Phone: _____

Title: _____

Signature: _____

New Operator's License No. _____

Contact Person: _____

New Operator's Name & Address: _____

Phone: _____

Oil / Gas Purchaser: _____

Date: _____

Title: _____

Signature: _____

Acknowledgment of Transfer: The above request for transfer of injection authorization, surface pit permit # _____ has been noted, approved and duly recorded in the records of the Kansas Corporation Commission. This acknowledgment of transfer pertains to Kansas Corporation Commission records only and does not convey any ownership interest in the above injection well(s) or pit permit.

_____ is acknowledged as
the new operator and may continue to inject fluids as authorized by
Permit No.: _____ . Recommended action: _____

Date: _____
Authorized Signature

_____ is acknowledged as
the new operator of the above named lease containing the surface pit
permitted by No.: _____ .

Date: _____
Authorized Signature

DISTRICT _____	EPR _____	PRODUCTION _____	UIC _____
----------------	-----------	------------------	-----------

Must Be Filed For All Wells

KDOR Lease No.: _____

* Lease Name: _____ * Location: _____

Well No.	API No. (YR DRLD/PRE '67)	Footage from Section Line (i.e. FSL = Feet from South Line)		Type of Well (Oil/Gas/INJ/WSW)	Well Status (PROD/TA'D/Abandoned)
		<i>Circle</i> FSL/FNL	<i>Circle</i> FEL/FWL		
_____	_____	_____ FSL/FNL	_____ FEL/FWL	_____	_____
_____	_____	_____ FSL/FNL	_____ FEL/FWL	_____	_____
_____	_____	_____ FSL/FNL	_____ FEL/FWL	_____	_____
_____	_____	_____ FSL/FNL	_____ FEL/FWL	_____	_____
_____	_____	_____ FSL/FNL	_____ FEL/FWL	_____	_____
_____	_____	_____ FSL/FNL	_____ FEL/FWL	_____	_____
_____	_____	_____ FSL/FNL	_____ FEL/FWL	_____	_____
_____	_____	_____ FSL/FNL	_____ FEL/FWL	_____	_____
_____	_____	_____ FSL/FNL	_____ FEL/FWL	_____	_____
_____	_____	_____ FSL/FNL	_____ FEL/FWL	_____	_____
_____	_____	_____ FSL/FNL	_____ FEL/FWL	_____	_____
_____	_____	_____ FSL/FNL	_____ FEL/FWL	_____	_____
_____	_____	_____ FSL/FNL	_____ FEL/FWL	_____	_____
_____	_____	_____ FSL/FNL	_____ FEL/FWL	_____	_____
_____	_____	_____ FSL/FNL	_____ FEL/FWL	_____	_____
_____	_____	_____ FSL/FNL	_____ FEL/FWL	_____	_____
_____	_____	_____ FSL/FNL	_____ FEL/FWL	_____	_____
_____	_____	_____ FSL/FNL	_____ FEL/FWL	_____	_____
_____	_____	_____ FSL/FNL	_____ FEL/FWL	_____	_____
_____	_____	_____ FSL/FNL	_____ FEL/FWL	_____	_____
_____	_____	_____ FSL/FNL	_____ FEL/FWL	_____	_____

A separate sheet may be attached if necessary

* When transferring a unit which consists of more than one lease please file a separate side two for each lease. If a lease covers more than one section please indicate which section each well is located.

KANSAS CORPORATION COMMISSION
OIL & GAS CONSERVATION DIVISION

Form KSONA-1

July 2014

Form Must Be Typed

Form must be Signed

All blanks must be Filled

**CERTIFICATION OF COMPLIANCE WITH THE
KANSAS SURFACE OWNER NOTIFICATION ACT**

This form must be submitted with all Forms C-1 (Notice of Intent to Drill); CB-1 (Cathodic Protection Borehole Intent); T-1 (Request for Change of Operator Transfer of Injection or Surface Pit Permit); and CP-1 (Well Plugging Application). Any such form submitted without an accompanying Form KSONA-1 will be returned.

Select the corresponding form being filed: C-1 (Intent) CB-1 (Cathodic Protection Borehole Intent) T-1 (Transfer) CP-1 (Plugging Application)

OPERATOR: License # _____

Name: _____

Address 1: _____

Address 2: _____

City: _____ State: _____ Zip: _____ + _____

Contact Person: _____

Phone: (_____) _____ Fax: (_____) _____

Email Address: _____

Well Location:

____ - ____ - ____ - ____ Sec. ____ Twp. ____ S. R. ____ East West

County: _____

Lease Name: _____ Well #: _____

If filing a Form T-1 for multiple wells on a lease, enter the legal description of the lease below:

Surface Owner Information:

Name: _____

Address 1: _____

Address 2: _____

City: _____ State: _____ Zip: _____ + _____

When filing a Form T-1 involving multiple surface owners, attach an additional sheet listing all of the information to the left for each surface owner. Surface owner information can be found in the records of the register of deeds for the county, and in the real estate property tax records of the county treasurer.

If this form is being submitted with a Form C-1 (Intent) or CB-1 (Cathodic Protection Borehole Intent), you must supply the surface owners and the KCC with a plat showing the predicted locations of lease roads, tank batteries, pipelines, and electrical lines. The locations shown on the plat are preliminary non-binding estimates. The locations may be entered on the Form C-1 plat, Form CB-1 plat, or a separate plat may be submitted.

Select one of the following:

- I certify that, pursuant to the Kansas Surface Owner Notice Act (House Bill 2032), I have provided the following to the surface owner(s) of the land upon which the subject well is or will be located: 1) a copy of the Form C-1, Form CB-1, Form T-1, or Form CP-1 that I am filing in connection with this form; 2) if the form being filed is a Form C-1 or Form CB-1, the plat(s) required by this form; and 3) my operator name, address, phone number, fax, and email address.
- I have not provided this information to the surface owner(s). I acknowledge that, because I have not provided this information, the KCC will be required to send this information to the surface owner(s). To mitigate the additional cost of the KCC performing this task, I acknowledge that I must provide the name and address of the surface owner by filling out the top section of this form and that I am being charged a \$30.00 handling fee, payable to the KCC, which is enclosed with this form.

If choosing the second option, submit payment of the \$30.00 handling fee with this form. If the fee is not received with this form, the KSONA-1 form and the associated Form C-1, Form CB-1, Form T-1, or Form CP-1 will be returned.


I hereby certify that the statements made herein are true and correct to the best of my knowledge and belief.

Date: _____ Signature of Operator or Agent: _____ Title: _____

CL | KANSAS SECRETARY OF STATE
53-15 | Limited Liability Company
 Certificate of Amendment

CONTACT: Kansas Office of the Secretary of State
 Memorial Hall, 1st Floor | (785) 296-4564
 120 S.W. 10th Avenue | kssos@sos.ks.gov
 Topeka, KS 66612-1594 | www.sos.ks.gov

2188 01 053 015 \$35.00	FILED BY KS SOS 06-07-2012 1 02:35:59 PM FILE#: 3819760
-------------------------------	--



03256871

i INSTRUCTIONS: All information must be completed or this document will not be accepted for filing.
 Please read instructions before completing.

STATE OF KANSAS }
 Chautauqua County } ss \$18.00 ✓
 This instrument was filed for
 record this 30 day of June
2017 at 9:00 o'clock AM and
 duly recorded in book 179
 of records on page 148
Jamal Beer
 REGISTER OF DEEDS

1. Business entity ID number:
This is not the Federal Employer ID Number (FEIN)
3819760

2. Name of the limited liability company:
Name must match the name on record with the Secretary of State
Kurtis Energy, LLC

3. The limited liability company amends its articles of organization as follows:
Amend Name to: Southwinds Energy, LLC


4. Future effective date:
A future effective date must be within 90 days of filing date
 Upon filing
 Future effective date _____
 Month Day Year

5. I declare under penalty of perjury under the laws of the state of Kansas that the foregoing is true and correct and that I have remitted the required fee.
Lindsay Horton 5/30/2012
 Signature of authorized person Date (month, day, year)
Lindsay Horton
 Name of signer (printed or typed)

i Instructions:
 1. Submit this form with the \$35 filing fee.

STAY UP-TO-DATE ON YOUR ORGANIZATION'S STATUS, ANNUAL REPORT DUE DATE AND CONTACT ADDRESSES BY GOING TO WWW.SOS.KS.GOV. UNDER QUICK LINKS, SELECT SEARCH BUSINESS ENTITY INFORMATION.

NOTICE: There is a \$25 service fee for all checks returned by your financial institution.
 All information must be completed or this document will not be accepted for filing.

Rev. 12/27/10  I hereby certify this to be a true and correct copy of the original on file.
 Certified on this date: June 23, 2017 Page 1 of 1
 Kris W. Kobach
 Secretary of State *Kris W. Kobach*

K.S.A. 17-764
 K.S.A. 17-76,124
 GLS

Brigg - Gray - Webb

STATE OF KANSAS ;
Chautauqua County } ss \$12.00
This instrument was filed for
record this 23 day of February
2010 at 8:50 o'clock AM and
duly recorded in book 147
of records on page 212

Harold Beeson
REGISTER OF DEEDS

ASSIGNMENT OF OIL AND GAS LEASES
AND BILL OF SALE

KNOW ALL PERSONS BY THESE PRESENTS:

That the undersigned, **RED BUFFALO RANCH, LLC**, hereinafter called Assignor (whether one or more), for and in consideration of One Dollar (\$1.00) and other valuable consideration, the receipt whereof is hereby acknowledged, does hereby sell, assign, transfer and set over unto **KURTIS ENERGY, LLC**, hereinafter called Assignee (whether one or more), ALL ITS INTEREST in and to the following oil and gas leases, to-wit:

(1) Oil and gas lease dated May 20, 1910, between W.A. Gray and Mary C. Gray, his wife, Lessors, to J.A. Odell, Lessee, recorded in **Book B of Leases, Page 106**, and covering:

✓ THE EAST HALF OF THE NORTHEAST QUARTER OF SECTION 23 AND THE WEST HALF OF THE NORTHWEST QUARTER OF SECTION 24, ALL IN TOWNSHIP 33 SOUTH, RANGE 10, EAST OF THE 6TH P.M., CHAUTAUQUA COUNTY, KANSAS (Gray Lease);

(2) Oil and gas lease dated May 18, 1910, from P.D. Briggs and Maggie Briggs, his wife, Lessors, to J.A. Odell, Lessee, recorded in **Book B of Leases, Page 92**, and covering:

✓ THE EAST HALF OF THE SOUTHWEST QUARTER AND THE WEST HALF OF THE SOUTHEAST QUARTER OF SECTION 14; THE EAST HALF OF THE NORTHWEST QUARTER AND THE WEST HALF OF THE NORTHEAST QUARTER OF SECTION 23, ALL IN TOWNSHIP 33 SOUTH, RANGE 10, EAST OF THE 6TH P.M., CHAUTAUQUA COUNTY, KANSAS (Briggs Lease);

(3) Oil and gas lease dated May 21, 1910, from Richard Webb and S.E. Webb, his wife, Lessors, to J.A. Odell, Lessee, recorded in **Book N of Leases, Page 176**, and covering:

✓ THE SOUTHWEST QUARTER OF THE SOUTHWEST QUARTER OF SECTION 13 AND THE EAST HALF OF THE SOUTHEAST QUARTER OF SECTION 14, ALL IN TOWNSHIP 33 SOUTH, RANGE 10, EAST OF THE 6TH P.M., CHAUTAUQUA COUNTY, KANSAS (Webb Lease),

together with the rights incident thereto, and the personal property and leasehold equipment thereon, appurtenant thereto or used or obtained in connection therewith.

And for the same consideration the Assignor, for its and their heirs, successors and assigns, hereby covenants with the

Assignee, its heirs, successors or assigns: That the Assignor above named is the lawful owner of and has good title to the interests above assigned in and to said leases, estate, rights and property, free and clear from all liens, encumbrances or adverse claims; that said leases are valid and subsisting leases on the lands above described, and all rentals and royalties due thereunder, if any so required to be paid, have been paid and all conditions necessary to keep the same in full force have been duly performed, and that the Assignor above named will warrant and forever defend the same against all persons whomsoever, lawfully claiming or to claim the same.

EXECUTED this 16 day of October, 2009.

RED BUFFALO RANCH, LLC

William H. Kurtis
William H. Kurtis, Managing Member

STATE OF ILLINOIS, COUNTY OF Cook, ss:

On this 16th day of October, 2009, before me, the undersigned, a Notary Public in and for the county and state aforesaid, personally appeared **William H. Kurtis, Managing Member of Red Buffalo Ranch, LLC**, to me personally known to be the identical person who signed the within and foregoing instrument, and acknowledged to me that he executed the same as his free and voluntary act and deed for the uses and purposes therein set forth and for and on behalf of said corporation.

Given under my hand and seal the day and year last above written.

Diane R Little
Notary Public

App't. expires: 6-16-2013



STATE OF KANSAS)
Chautauqua County } ss \$12.00 ✓
This instrument was filed for
record this 6 day of Nov.
2012 at 2:50 o'clock PM and
duly recorded in book 162
of records on page 110

Pam Watson
REGISTER OF DEEDS

ASSIGNMENT OF OIL AND GAS LEASE

KNOW ALL MEN BY THESE PRESENTS:

That the undersigned, **Jack Horton**, hereinafter called ASSIGNOR, for good and valuable consideration, the receipt of which is hereby acknowledged, does hereby sell, assign, transfer and set over unto **Southwinds Energy, L.L.C.**, hereinafter called ASSIGNEE, all of his interest in and to the following described oil and gas lease(s) situated in Chautauqua County, Kansas, to-wit:

See Attached Exhibit "A"

Together with the rights incident thereto and the personal property thereon, appurtenant thereto, or used or obtained in connection therewith.

And for the same consideration the Assignor covenants with the Assignee, its heirs, successors or assigns: That Assignor is the lawful owner to the interest above assigned, free and clear form all liens, encumbrances or adverse claims.


EXECUTED, this 6th day of November, 2012,

Jack Horton

Jack Horton

STATE OF KANSAS)
)
COUNTY OF Chautauqua)

The foregoing instrument was acknowledged before me this 6th day of November, 2012, by
Jack Horton



Pam Watson

NOTARY PUBLIC

My Appointment Expires:

Exhibit "A"

Attached hereto and made a part of that certain Assignment of Oil and Gas Lease(s) between Jack Horton as "Assignor" and Southwinds Energy, L.L.C., as "Assignee", entered into this ____ day of _____, 2012.

Well Name	Book	Page	County	Section
Webb	23	178	Chautauqua	NW/4 NE/4 in Section 28-T335-R10E ✓
Webb	16	571	Chautauqua	W/2 SW/4 in section 21 & W/2 NW/4 In Section 28 All in T335-R10E ✓
Webb	16	579	Chautauqua	E/2 SW/4 In Section 21 & E/2 NW/4 in Section 28 All in T335-R10E ✓

WEBB

STATE OF KANSAS)
Chautauqua County } ss \$12.00 ✓
This instrument was filed for
record this 28 day of July,
2011 at 10:05 o'clock AM and
duly recorded in book 155
of records on page 241

Laura C. Beeson
REGISTER OF DEEDS

AFFIDAVIT OF PRODUCTION

STATE OF KANSAS)
)ss:
COUNTY OF MONTGOMERY)

Jack Horton, of lawful age, being first duly sworn, upon his oath, states:

That he is the owner of the following described Oil and Gas Leases, said leases being situated upon the following described real estate, to wit:

- (1) Oil and Gas Lease dated September 5, 1957, and recorded in Book 23 of Leases at Page 178, from Carmalete Waldo Webb, a widow, Lessor to C. W. Statts and Edna M. Statts, Lessees, for a primary term of 5 years, covering the NW/4 NE/4 of Sec. 28, T33S, R10E, Chautauqua County, Kansas;
- (2) Oil and Gas Lease dated March 29, 1954 from Carmalete Waldo Webb and Harry C. Webb, her husband, Lessors, to A. R. Call and C. A. Graham, Lessees, recorded in Book 16 of Leases at Page 571, for a primary term of 5 years and covering the W/2 SW/4 of Sec. 21 and the W/2 NW/4 of Sec. 28, all in T33S, R10E, Chautauqua County, Kansas; and
- (3) Oil and Gas Lease dated July 29, 1955, and recorded in Book 19 of Leases at Page 527, from Carmalete Waldo Webb, a widow, Lessor, to Earl Saxon, Lessee, re-recorded in Book 23 of Leases at Page 561, and replaced by Oil and Gas Lease dated July 29, 1955, and recorded in Book 16 of Leases at Page 579, also from Carmalete Waldo Webb, a widow, Lessor, to Earl Saxon, Lessee, all covering the E/2 SW/4 of Sec. 21 and E/2 NW/4 of Sec. 28, all in T33S, R10E, Chautauqua County, Kansas.

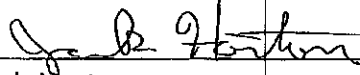
That said Leases were each for primary terms of five (5) years and as long thereafter as oil or gas or any of the substances covered by said oil and gas leases is or can be produced.

That oil is being produced from said Leases, wells having been completed within the primary term of each of said oil and gas leases, and continuously produced thereafter.

By reason of the terms and conditions of said Leases, the same are in full force and effect.

That this Affidavit is made pursuant to K.S.A. 55-205.


DATED: July 26, 2011.



Jack Horton

STATE OF KANSAS)
)ss:
COUNTY OF MONTGOMERY)

This instrument was acknowledged before me on the 26TH day of July, 2011 by Jack Horton.



Notary Public

My Appointment Expires:

