



# REQUEST FOR CHANGE OF OPERATOR TRANSFER OF INJECTION OR SURFACE PIT PERMIT

Form KSONA-1, Certification of Compliance with the Kansas Surface Owner Notification Act,  
MUST be submitted with this form.

Check Applicable Boxes:

- Oil Lease: No. of Oil Wells \_\_\_\_\_ \*\*
- Gas Lease: No. of Gas Wells \_\_\_\_\_ \*\*
- Gas Gathering System: \_\_\_\_\_
- Saltwater Disposal Well - Permit No.: \_\_\_\_\_  
Spot Location: \_\_\_\_\_ feet from  N /  S Line  
\_\_\_\_\_ feet from  E /  W Line
- Enhanced Recovery Project Permit No.: \_\_\_\_\_  
Entire Project:  Yes  No  
Number of Injection Wells \_\_\_\_\_ \*\*

Field Name: \_\_\_\_\_

**\*\* Side Two Must Be Completed.**

Effective Date of Transfer: \_\_\_\_\_

KS Dept of Revenue Lease No.: \_\_\_\_\_

Lease Name: \_\_\_\_\_

\_\_\_\_\_ Sec. \_\_\_\_\_ Twp. \_\_\_\_\_ R.  E  W  
Legal Description of Lease:

County: \_\_\_\_\_

Production Zone(s): \_\_\_\_\_

Injection Zone(s): \_\_\_\_\_

Surface Pit Permit No.: \_\_\_\_\_  
(API No. if Drill Pit, WO or Haul)

\_\_\_\_\_ feet from  N /  S Line of Section

\_\_\_\_\_ feet from  E /  W Line of Section

Type of Pit:  Emergency  Burn  Settling  Haul-Off  Workover  Drilling

Past Operator's License No. \_\_\_\_\_

Contact Person: \_\_\_\_\_

Past Operator's Name & Address: \_\_\_\_\_

Phone: \_\_\_\_\_

Title: \_\_\_\_\_

Signature: \_\_\_\_\_

New Operator's License No. \_\_\_\_\_

Contact Person: \_\_\_\_\_

New Operator's Name & Address: \_\_\_\_\_

Phone: \_\_\_\_\_

Title: \_\_\_\_\_

Signature: \_\_\_\_\_

**Acknowledgment of Transfer:** The above request for transfer of injection authorization, surface pit permit # \_\_\_\_\_ has been noted, approved and duly recorded in the records of the Kansas Corporation Commission. This acknowledgment of transfer pertains to Kansas Corporation Commission records only and does not convey any ownership interest in the above injection well(s) or pit permit.

\_\_\_\_\_ is acknowledged as the new operator and may continue to inject fluids as authorized by

\_\_\_\_\_ is acknowledged as the new operator of the above named lease containing the surface pit

Permit No.: \_\_\_\_\_ . Recommended action: \_\_\_\_\_

permitted by No.: \_\_\_\_\_ .

Date: \_\_\_\_\_  
Authorized Signature

Date: \_\_\_\_\_  
Authorized Signature

DISTRICT _____	EPR _____	PRODUCTION _____	UIC _____
----------------	-----------	------------------	-----------



**Must Be Filed For All Wells**

KDOR Lease No.: \_\_\_\_\_

\* Lease Name: \_\_\_\_\_

\* Location: \_\_\_\_\_

Well No.	API No. (YR DRDL/PRE '67)	Footage from Section Line (i.e. FSL = Feet from South Line)		Type of Well (Oil/Gas/INJ/WSW)	Well Status (PROD/TA'D/Abandoned)
		Circle FSL/FNL	Circle FEL/FWL		
_____	_____	_____	_____	_____	_____
_____	_____	_____	_____	_____	_____
_____	_____	_____	_____	_____	_____
_____	_____	_____	_____	_____	_____
_____	_____	_____	_____	_____	_____
_____	_____	_____	_____	_____	_____
_____	_____	_____	_____	_____	_____
_____	_____	_____	_____	_____	_____
_____	_____	_____	_____	_____	_____
_____	_____	_____	_____	_____	_____
_____	_____	_____	_____	_____	_____
_____	_____	_____	_____	_____	_____
_____	_____	_____	_____	_____	_____
_____	_____	_____	_____	_____	_____
_____	_____	_____	_____	_____	_____
_____	_____	_____	_____	_____	_____
_____	_____	_____	_____	_____	_____
_____	_____	_____	_____	_____	_____
_____	_____	_____	_____	_____	_____
_____	_____	_____	_____	_____	_____
_____	_____	_____	_____	_____	_____
_____	_____	_____	_____	_____	_____
_____	_____	_____	_____	_____	_____
_____	_____	_____	_____	_____	_____
_____	_____	_____	_____	_____	_____
_____	_____	_____	_____	_____	_____
_____	_____	_____	_____	_____	_____
_____	_____	_____	_____	_____	_____
_____	_____	_____	_____	_____	_____
_____	_____	_____	_____	_____	_____
_____	_____	_____	_____	_____	_____
_____	_____	_____	_____	_____	_____
_____	_____	_____	_____	_____	_____

A separate sheet may be attached if necessary

\* When transferring a unit which consists of more than one lease please file a separate side two for each lease. If a lease covers more than one section please indicate which section each well is located.



Form Must Be Typed  
Form must be Signed  
All blanks must be Filled

### CERTIFICATION OF COMPLIANCE WITH THE KANSAS SURFACE OWNER NOTIFICATION ACT

*This form must be submitted with all Forms C-1 (Notice of Intent to Drill); CB-1 (Cathodic Protection Borehole Intent); T-1 (Request for Change of Operator Transfer of Injection or Surface Pit Permit); and CP-1 (Well Plugging Application). Any such form submitted without an accompanying Form KSONA-1 will be returned.*

Select the corresponding form being filed:  C-1 (Intent)  CB-1 (Cathodic Protection Borehole Intent)  T-1 (Transfer)  CP-1 (Plugging Application)

OPERATOR: License # \_\_\_\_\_  
Name: \_\_\_\_\_  
Address 1: \_\_\_\_\_  
Address 2: \_\_\_\_\_  
City: \_\_\_\_\_ State: \_\_\_\_\_ Zip: \_\_\_\_\_ + \_\_\_\_\_  
Contact Person: \_\_\_\_\_  
Phone: ( \_\_\_\_\_ ) \_\_\_\_\_ Fax: ( \_\_\_\_\_ ) \_\_\_\_\_  
Email Address: \_\_\_\_\_

Well Location:  
\_\_\_\_ - \_\_\_\_ - \_\_\_\_ - \_\_\_\_ Sec. \_\_\_\_ Twp. \_\_\_\_ S. R. \_\_\_\_  East  West  
County: \_\_\_\_\_  
Lease Name: \_\_\_\_\_ Well #: \_\_\_\_\_

*If filing a Form T-1 for multiple wells on a lease, enter the legal description of the lease below:*

**Surface Owner Information:**

Name: \_\_\_\_\_  
Address 1: \_\_\_\_\_  
Address 2: \_\_\_\_\_  
City: \_\_\_\_\_ State: \_\_\_\_\_ Zip: \_\_\_\_\_ + \_\_\_\_\_

*When filing a Form T-1 involving multiple surface owners, attach an additional sheet listing all of the information to the left for each surface owner. Surface owner information can be found in the records of the register of deeds for the county, and in the real estate property tax records of the county treasurer.*

*If this form is being submitted with a Form C-1 (Intent) or CB-1 (Cathodic Protection Borehole Intent), you must supply the surface owners and the KCC with a plat showing the predicted locations of lease roads, tank batteries, pipelines, and electrical lines. The locations shown on the plat are preliminary non-binding estimates. The locations may be entered on the Form C-1 plat, Form CB-1 plat, or a separate plat may be submitted.*

**Select one of the following:**

- I certify that, pursuant to the Kansas Surface Owner Notice Act (House Bill 2032), I have provided the following to the surface owner(s) of the land upon which the subject well is or will be located: 1) a copy of the Form C-1, Form CB-1, Form T-1, or Form CP-1 that I am filing in connection with this form; 2) if the form being filed is a Form C-1 or Form CB-1, the plat(s) required by this form; and 3) my operator name, address, phone number, fax, and email address.
- I have not provided this information to the surface owner(s). I acknowledge that, because I have not provided this information, the KCC will be required to send this information to the surface owner(s). To mitigate the additional cost of the KCC performing this task, I acknowledge that I must provide the name and address of the surface owner by filling out the top section of this form and that I am being charged a \$30.00 handling fee, payable to the KCC, which is enclosed with this form.

*If choosing the second option, submit payment of the \$30.00 handling fee with this form. If the fee is not received with this form, the KSONA-1 form and the associated Form C-1, Form CB-1, Form T-1, or Form CP-1 will be returned.*

I hereby certify that the statements made herein are true and correct to the best of my knowledge and belief.

Date: \_\_\_\_\_ Signature of Operator or Agent: \_\_\_\_\_ Title: \_\_\_\_\_

**ASSIGNMENT AND BILL OF SALE**

KNOW ALL MEN BY THESE PRESENTS:

That **D. R. Lauck Oil Company, Inc.**, (hereinafter referred to as Assignor), for the sum of Ten Dollars (\$10.00) and other good and valuable consideration, the receipt and sufficiency of which is hereby acknowledged, does hereby sell, assign, transfer, set over and convey, subject to the terms and conditions hereinafter set forth, unto **Daystar Petroleum, Inc.**, (hereinafter referred to as Assignee), all of Assignor's right, title and interest, in and to its working interest in certain properties and oil and gas leases (Leases) described in Exhibit "A", attached hereto and by reference made a part hereof, subject to the terms and conditions of the Leases described on Exhibit "A" and the wells (Wells) covered by and pertaining to said Leases or other documents described in said Exhibit "A" and the production therefrom together with all fixtures, equipment and other personal property located in, on and/or appurtenant to said Wells, or used in connection therewith and all contracts (including contracts for the sale of production), unitization agreements, licenses, easements, rights-of-way, and options, whether or not of record, that relate or pertain to the interests hereby assigned and transferred.

Assignor agrees, as to its proportionate share as herein conveyed, to be responsible for any and all liability attributable to or arising from or associated with the Wells and its operations and the leasehold herein assigned, prior to the effective date of September 1, 2017. Assignee, as to its proportionate share as herein conveyed, agrees to assume any and all liability attributable to or arising from or associated with the Wells and its operations and the leasehold herein assigned, from and after the effective date of the Assignment and Bill of Sale. Assignee agrees to accept Assignor's responsibility for the plugging of all wellbores on the subject properties and restoration of the land. Assignee agrees to comply with all the requirements of the statutes of the State of Kansas and with all the rules and regulations of the Kansas Corporation Commission, or successor regulatory body, and any applicable Federal laws, rules or regulations, in effect at the time any well is plugged.

Assignor further agrees to execute any transfer orders or similar instruments needed to properly effectuate the transfer of the interest herein assigned, and to execute any and all further documents, instruments or assurances requested by Assignee to fully effectuate the transfer of the herein described properties.


Assignee warrants title by, through or under Assignor, but not otherwise.

Notwithstanding the actual date of execution, this assignment shall be effective as of 7:00 A. M., C.S.T., September 1, 2017.

EXECUTED, this 5 day of September, 2017.


ASSIGNOR

**D. R. Lauck Oil Company, Inc.**

  
\_\_\_\_\_  
James L. Knightley, President

ASSIGNEE

**Daystar Petroleum, Inc.**

  
\_\_\_\_\_  
Matthew S. Osborn, President

ACKNOWLEDGMENT


STATE OF KANSAS )  
 ) SS.  
COUNTY OF SEDGWICK )

Before me, the undersigned, a Notary Public, within and for said County and State, on this 15 day of September, 2017, personally appeared James L. Knightley, president of D. R. Lauck Oil Company, Inc., a corporation of the State of Kansas, personally known to me to be such officer, and to be the same person who executed as such officer the foregoing instrument of writing in behalf of said corporation, and he duly acknowledged the execution of same for himself and for said corporation for the uses and purposes therein set forth.

IN WITNESS HEREOF, I have hereunto set my hand and official seal the day and year last above written.

My commission expires 3-19-19

*[Handwritten Signature]*  
\_\_\_\_\_  
Notary Public




STATE OF KANSAS )  
 ) SS.  
COUNTY OF SEDGWICK )

Before me, the undersigned, a Notary Public, within and for said County and State, on this 15 day of September, 2017, personally appeared Matthew S. Osborn, president of Daystar Petroleum, Inc., a corporation of the State of Kansas, personally known to me to be such officer, and to be the same person who executed as such officer the foregoing instrument of writing in behalf of said corporation, and he duly acknowledged the execution of same for himself and for said corporation for the uses and purposes therein set forth.

IN WITNESS HEREOF, I have hereunto set my hand and official seal the day and year last above written.

My commission expires 3-19-19

*[Handwritten Signature]*  
\_\_\_\_\_  
Notary Public



**EXHIBIT "A"**  
**Attached to and Made Part of**  
**ASSIGNMENT AND BILL OF SALE**  
**D. R. Lauck Oil Company, Inc., Assignor – Daystar Petroleum, Inc., Assignee**

LEASE NAME	LESSOR	LESSEE	LEASE DATE	RECORDED		LEGAL DESCRIPTION	COUNTY & STATE
				BOOK	PAGE		
Oeser	Fred Oeser, et ux	L. E. Hansa	01/27/40	81	252	SE/4 Sec. 29-16S-12W	Barton, Kansas
Barstow	Chesley S. Barstow, et ux	Robert C. Armstrong	04/08/65	67	161	NE/4 13-25S-16W	Edwards, Kansas
Breitenbach B	Mary A. Breitenbach, et al	D. R. Lauck Oil Company, Inc.	10/12/67	73	19	NW/4 5-25S-16W	Edwards, Kansas
	Mary A. Breitenbach, et al	Edwin D. Bradley & Geo. R. Shaw	06/22/67	73	2	NE/4 5-25S-16W	Edwards, Kansas
Coons	Floyd A. Coons, et ux	Robert C. Armstrong	02/10/65	67	157	N/2 15-25S-16W	Edwards, Kansas
Etling	William F. D. Etling, et ux	D. R. Lauck Oil Company, Inc.	04/04/77	84	298	S/2 N/2 18-25S-16W	Edwards, Kansas
Julian A	W. S. Julian, et ux	D. R. Lauck Oil Company, Inc.	03/10/66	69	94	S/2 15-25S-16W	Edwards, Kansas
Koett	John Meyer, et al	Empire Oil and Refining Company	05/15/35	17	457	SE/4 4-25S-16W	Edwards, Kansas
Krankenber	Verlin L. Krankenberg, et al	D. R. Lauck Oil Company, Inc.	01/22/75	60	386	NE/4 19-25S-16W	Edwards, Kansas
				60	387	N/2 NW/4 19-25S-16W	Edwards, Kansas
				60	388	S/2 NW/4 19-25S-16W	Edwards, Kansas
Massey	Millie J. Massey, et al	Edwin G. Bradley & Geo. R. Shaw	11/17/61	55	233	E/2 9-25S-16W	Edwards, Kansas
Parker	Earl W. Parker, a single person	D. R. Lauck Oil Company, Inc.	04/01/71	76	87	N/2 NW/4 30-25S-16W	Edwards, Kansas
	Alva I. Parker, et al	D. R. Lauck Oil Company, Inc.	04/01/71	76	88	N/2 NW/4 30-25S-16W	Edwards, Kansas
	Evelyn Epp, et vir	D. R. Lauck Oil Company, Inc.	04/01/71	76	89	N/2 NW/4 30-25S-16W	Edwards, Kansas
Smith D	Harold F. Smith, et ux	Robert C. Armstrong	02/15/65	67	158	NW/4 14-25S-16W	Edwards, Kansas
Wiles	S. G. Wiles, et ux	D. R. Lauck Oil Company, Inc.	02/11/58	16	330	NW/4 23-25S-16W	Edwards, Kansas

**EXHIBIT "A"**  
**Attached to and Made Part of**  
**ASSIGNMENT AND BILL OF SALE**  
**D. R. Lauck Oil Company, Inc., Assignor – Daystar Petroleum, Inc., Assignee**

LEASE NAME	LESSOR	LESSEE	LEASE DATE	RECORDED BOOK	PAGE	LEGAL DESCRIPTION	COUNTY & STATE
Geist	James Geist, et ux	H. H. Blair	03/31/47	63	145	E/2 NW/4 & W/2 NE/4 Sec. 27-T13S-R17W	Ellis, Kansas
Rand	Marie G. Rand	D. R. Lauck Oil Company, Inc.	02/14/52	104	542	SW/4 Sec. 29-11S-20W	Ellis, Kansas
Wishnuck	Joseph F. Wishnuck, et al	D. R. Lauck Oil Company, Inc.	05/17/54	130	304	E/2 SE/4 Sec. 30-T11S-R20W	Ellis, Kansas
	O.E. Bradley, et ux	D. R. Lauck Oil Company, Inc.	05/06/54	130	306	E/2 SE/4 Sec. 30-T11S-R20W	Ellis, Kansas
	Lena M. Owen	D. R. Lauck Oil Company, Inc.	05/14/54	130	308	E/2 SE/4 Sec. 30-T11S-R20W	Ellis, Kansas
	John J. Cecil, et ux	D. R. Lauck Oil Company, Inc.	05/06/54	130	310	E/2 SE/4 Sec. 30-T11S-R20W	Ellis, Kansas
	K. P. Clark, et al	D. R. Lauck Oil Company, Inc.	05/06/54	130	312	E/2 SE/4 Sec. 30-T11S-R20W	Ellis, Kansas
	Jessie Lou Givens, et vir	D. R. Lauck Oil Company, Inc.	05/14/54	130	314	E/2 SE/4 Sec. 30-T11S-R20W	Ellis, Kansas
	A. W. Gill, et ux	D. R. Lauck Oil Company, Inc.	05/06/54	130	316	E/2 SE/4 Sec. 30-T11S-R20W	Ellis, Kansas
	Myrtle A. Hanna, et al	D. R. Lauck Oil Company, Inc.	05/06/54	130	318	E/2 SE/4 Sec. 30-T11S-R20W	Ellis, Kansas
	R. H. Richards, et ux	D. R. Lauck Oil Company, Inc.	05/06/54	130	320	E/2 SE/4 Sec. 30-T11S-R20W	Ellis, Kansas
	W. J. Sherman, et ux	D. R. Lauck Oil Company, Inc.	05/06/54	130	322	E/2 SE/4 Sec. 30-T11S-R20W	Ellis, Kansas
	J. C. Nicholson, et ux	D. R. Lauck Oil Company, Inc.	05/14/54	131	230	E/2 SE/4 Sec. 30-T11S-R20W	Ellis, Kansas
Euwer B	Euwer and Company, Inc.	D. R. Lauck Oil Company, Inc.	05/05/51	22	329	S/2 NW/4 Sec. 16-T22S-R33W	Finney, Kansas
Euwer B Gas	Euwer and Company, Inc.	D. R. Lauck Oil Company, Inc.	05/05/51	22	329	S/2 NW/4 Sec. 16-T22S-R33W	Finney, Kansas
Euwer B4C	Euwer and Company, Inc.	D. R. Lauck Oil Company, Inc.	05/05/51	22	328	S/2 NE/4 Sec. 16-T22S-R33W	Finney, Kansas
Graves	Lucille M. Graves, et al	Cities Service Oil Company	08/20/43	12	558	N/2 N/2 Sec. 16-T22S-R33W	Finney, Kansas
Probst	Minnie Gossman Probst, et vir	D. R. Lauck Oil Company, Inc. and E. L. Moncrief	08/25/44	M 100	385	NE/4 Sec. 20-19S-10W	Rice, Kansas

**EXHIBIT "A"**  
**Attached to and Made Part of**  
**ASSIGNMENT AND BILL OF SALE**  
**D. R. Lauck Oil Company, Inc., Assignor – Daystar Petroleum, Inc., Assignee**

LEASE NAME	LESSOR	LESSEE	LEASE DATE	RECORDED		LEGAL DESCRIPTION	COUNTY & STATE
				BOOK	PAGE		
Fergus	D. M. Fergus, et ux	Sunray Oil Corporation	05/04/55	40	469	SW/4 Sec. 23-T24S-R15W	Stafford, Kansas
Morrison	Wayne L. Morrison, et ux	Sunray Oil Corporation	04/29/55	40	467	SW/4 Sec. 21-T21S-R14W	Stafford, Kansas
Schulz C	Audrey L. Schulz, et ux	Thomas K. Travis	04/02/56	42	257	S/2 Sec. 22-T21-R13W	Stafford, Kansas