



Form must be Typed  
Form must be Signed  
All blanks must be Filled

# REQUEST FOR CHANGE OF OPERATOR TRANSFER OF INJECTION OR SURFACE PIT PERMIT

Form KSONA-1, Certification of Compliance with the Kansas Surface Owner Notification Act,  
MUST be submitted with this form.

Check Applicable Boxes:

- Oil Lease: No. of Oil Wells \_\_\_\_\_ \*\*
- Gas Lease: No. of Gas Wells \_\_\_\_\_ \*\*
- Gas Gathering System: \_\_\_\_\_
- Saltwater Disposal Well - Permit No.: \_\_\_\_\_  
Spot Location: \_\_\_\_\_ feet from  N /  S Line  
\_\_\_\_\_ feet from  E /  W Line
- Enhanced Recovery Project Permit No.: \_\_\_\_\_  
Entire Project:  Yes  No  
Number of Injection Wells \_\_\_\_\_ \*\*

Field Name: \_\_\_\_\_

**\*\* Side Two Must Be Completed.**

Effective Date of Transfer: \_\_\_\_\_

KS Dept of Revenue Lease No.: \_\_\_\_\_

Lease Name: \_\_\_\_\_

\_\_\_\_\_ Sec. \_\_\_\_\_ Twp. \_\_\_\_\_ R.  E  W

Legal Description of Lease: \_\_\_\_\_

County: \_\_\_\_\_

Production Zone(s): \_\_\_\_\_

Injection Zone(s): \_\_\_\_\_

Surface Pit Permit No.: \_\_\_\_\_  
(API No. if Drill Pit, WO or Haul)

\_\_\_\_\_ feet from  N /  S Line of Section

\_\_\_\_\_ feet from  E /  W Line of Section

Type of Pit:  Emergency  Burn  Settling  Haul-Off  Workover  Drilling

Past Operator's License No. \_\_\_\_\_

Contact Person: \_\_\_\_\_

Past Operator's Name & Address: \_\_\_\_\_

Phone: \_\_\_\_\_

Title: \_\_\_\_\_

Signature: \_\_\_\_\_

New Operator's License No. \_\_\_\_\_

Contact Person: \_\_\_\_\_

New Operator's Name & Address: \_\_\_\_\_

Phone: \_\_\_\_\_

Title: \_\_\_\_\_

Signature: \_\_\_\_\_

\_\_\_\_\_

Oil / Gas Purchaser: \_\_\_\_\_

\_\_\_\_\_

Date: \_\_\_\_\_

**Acknowledgment of Transfer:** The above request for transfer of injection authorization, surface pit permit # \_\_\_\_\_ has been noted, approved and duly recorded in the records of the Kansas Corporation Commission. This acknowledgment of transfer pertains to Kansas Corporation Commission records only and does not convey any ownership interest in the above injection well(s) or pit permit.

\_\_\_\_\_ is acknowledged as  
the new operator and may continue to inject fluids as authorized by  
Permit No.: \_\_\_\_\_ . Recommended action: \_\_\_\_\_

Date: \_\_\_\_\_  
Authorized Signature

\_\_\_\_\_ is acknowledged as  
the new operator of the above named lease containing the surface pit  
permitted by No.: \_\_\_\_\_ .

Date: \_\_\_\_\_  
Authorized Signature

DISTRICT \_\_\_\_\_ EPR \_\_\_\_\_ PRODUCTION \_\_\_\_\_ UIC \_\_\_\_\_



**Must Be Filed For All Wells**

KDOR Lease No.: \_\_\_\_\_

\* Lease Name: \_\_\_\_\_ \* Location: \_\_\_\_\_

Well No.	API No. (YR DRLD/PRE '67)	Footage from Section Line (i.e. FSL = Feet from South Line)		Type of Well (Oil/Gas/INJ/WSW)	Well Status (PROD/TA'D/Abandoned)
		Circle FSL/FNL	Circle FEL/FWL		
_____	_____	_____	_____	_____	_____
_____	_____	_____	_____	_____	_____
_____	_____	_____	_____	_____	_____
_____	_____	_____	_____	_____	_____
_____	_____	_____	_____	_____	_____
_____	_____	_____	_____	_____	_____
_____	_____	_____	_____	_____	_____
_____	_____	_____	_____	_____	_____
_____	_____	_____	_____	_____	_____
_____	_____	_____	_____	_____	_____
_____	_____	_____	_____	_____	_____
_____	_____	_____	_____	_____	_____
_____	_____	_____	_____	_____	_____
_____	_____	_____	_____	_____	_____
_____	_____	_____	_____	_____	_____
_____	_____	_____	_____	_____	_____
_____	_____	_____	_____	_____	_____
_____	_____	_____	_____	_____	_____
_____	_____	_____	_____	_____	_____
_____	_____	_____	_____	_____	_____
_____	_____	_____	_____	_____	_____

*A separate sheet may be attached if necessary*

\* When transferring a unit which consists of more than one lease please file a separate side two for each lease. If a lease covers more than one section please indicate which section each well is located.



Form Must Be Typed  
Form must be Signed  
All blanks must be Filled

### CERTIFICATION OF COMPLIANCE WITH THE KANSAS SURFACE OWNER NOTIFICATION ACT

*This form must be submitted with all Forms C-1 (Notice of Intent to Drill); CB-1 (Cathodic Protection Borehole Intent); T-1 (Request for Change of Operator Transfer of Injection or Surface Pit Permit); and CP-1 (Well Plugging Application). Any such form submitted without an accompanying Form KSONA-1 will be returned.*

Select the corresponding form being filed:  C-1 (Intent)  CB-1 (Cathodic Protection Borehole Intent)  T-1 (Transfer)  CP-1 (Plugging Application)

OPERATOR: License # \_\_\_\_\_  
Name: \_\_\_\_\_  
Address 1: \_\_\_\_\_  
Address 2: \_\_\_\_\_  
City: \_\_\_\_\_ State: \_\_\_\_\_ Zip: \_\_\_\_\_ + \_\_\_\_\_  
Contact Person: \_\_\_\_\_  
Phone: ( \_\_\_\_\_ ) \_\_\_\_\_ Fax: ( \_\_\_\_\_ ) \_\_\_\_\_  
Email Address: \_\_\_\_\_

Well Location:  
\_\_\_\_ - \_\_\_\_ - \_\_\_\_ - \_\_\_\_ Sec. \_\_\_\_ Twp. \_\_\_\_ S. R. \_\_\_\_  East  West  
County: \_\_\_\_\_  
Lease Name: \_\_\_\_\_ Well #: \_\_\_\_\_

*If filing a Form T-1 for multiple wells on a lease, enter the legal description of the lease below:*

**Surface Owner Information:**

Name: \_\_\_\_\_  
Address 1: \_\_\_\_\_  
Address 2: \_\_\_\_\_  
City: \_\_\_\_\_ State: \_\_\_\_\_ Zip: \_\_\_\_\_ + \_\_\_\_\_

*When filing a Form T-1 involving multiple surface owners, attach an additional sheet listing all of the information to the left for each surface owner. Surface owner information can be found in the records of the register of deeds for the county, and in the real estate property tax records of the county treasurer.*

*If this form is being submitted with a Form C-1 (Intent) or CB-1 (Cathodic Protection Borehole Intent), you must supply the surface owners and the KCC with a plat showing the predicted locations of lease roads, tank batteries, pipelines, and electrical lines. The locations shown on the plat are preliminary non-binding estimates. The locations may be entered on the Form C-1 plat, Form CB-1 plat, or a separate plat may be submitted.*

**Select one of the following:**

- I certify that, pursuant to the Kansas Surface Owner Notice Act (House Bill 2032), I have provided the following to the surface owner(s) of the land upon which the subject well is or will be located: 1) a copy of the Form C-1, Form CB-1, Form T-1, or Form CP-1 that I am filing in connection with this form; 2) if the form being filed is a Form C-1 or Form CB-1, the plat(s) required by this form; and 3) my operator name, address, phone number, fax, and email address.
- I have not provided this information to the surface owner(s). I acknowledge that, because I have not provided this information, the KCC will be required to send this information to the surface owner(s). To mitigate the additional cost of the KCC performing this task, I acknowledge that I must provide the name and address of the surface owner by filling out the top section of this form and that I am being charged a \$30.00 handling fee, payable to the KCC, which is enclosed with this form.

*If choosing the second option, submit payment of the \$30.00 handling fee with this form. If the fee is not received with this form, the KSONA-1 form and the associated Form C-1, Form CB-1, Form T-1, or Form CP-1 will be returned.*

I hereby certify that the statements made herein are true and correct to the best of my knowledge and belief.

Date: \_\_\_\_\_ Signature of Operator or Agent: \_\_\_\_\_ Title: \_\_\_\_\_

Additional Surface Owner Information

SMITH, MARY W LE

PO BOX 506

HUGOTON, KS 67951

CULLEN, MICHAEL J

1443 ROAD P

HUGOTON, KS 67951



Prepared By: Warren J. Ludlow, XTO Energy Inc-  
Vice President & Assoc. General Counsel

After Recording Return To:  
LINN Energy Holdings, LLC  
Attn: General Counsel  
600 Travis Street, Suite 5100  
Houston, Texas 77002

STATE OF KANSAS    SS  
COUNTY OF STEVENS  
This instrument was filed for record on the 26<sup>th</sup>  
day of August    A.D. 20 14  
at 4:00 o'clock P. M. and duly recorded in  
Book 294 on page 148 Fee \$ 744.00  
Whea A Schmittke, Deputy  
Register of Deeds  
Book 294    Page 148

**ASSIGNMENT, BILL OF SALE AND CONVEYANCE**

THE STATE OF KANSAS            §  
   §  
COUNTY OF STEVENS           §

This Assignment, Bill of Sale and Conveyance (this “**Assignment**”) is from XTO Energy Inc., a Delaware corporation; ExxonMobil Oil Corporation, a New York Corporation, in care of XTO Energy Inc.; Mobil E&P U.S. Development Corporation, a Delaware corporation, in care of XTO Energy Inc.; and Exxon Mobil Corporation, a New Jersey corporation, in care of XTO Energy Inc., with a mailing address of 810 Houston Street, Fort Worth, Texas 76102 (each an “**Assignor**” and, collectively, “**Assignors**”) to LINN Energy Holdings, LLC and Berry Petroleum Company, LLC d/b/a Berry Oil Company (each an “**Assignee**” and, collectively, “**Assignees**”) in the proportions hereinafter specified, and effective as of 7:00 a.m. local time where the Assets are located on June 1, 2014 (the “**Effective Time**”).

**RECITALS**

WHEREAS, reference is made to that certain Exchange Agreement, dated May 20, 2014 and effective as of June 1, 2014 (the “**Exchange Agreement**”), by and among LINN Energy Holdings, LLC, a Delaware limited liability company (“**LINN Holdings**”), Berry Petroleum Company, LLC, a Delaware limited liability company d/b/a Berry Oil Company (together with LINN Holdings, “**LINN**”), XTO Energy Inc., a Delaware corporation (“**XTO Energy**”), ExxonMobil Oil Corporation, a New York corporation (“**EMOC**”), Mobil E&P U.S. Development Corporation, a Delaware corporation (“**MEPDC**”), and Exxon Mobil Corporation, a New Jersey corporation (“**ExxonMobil**,” and collectively with XTO Energy, EMOC and MEPDC, “**XTO**”);

WHEREAS, subject to the terms and conditions of the Exchange Agreement, Assignor and Assignees desire that Assignor sell, assign, transfer and convey to Assignees and that Assignees purchase and receive from Assignor, the Assets (as defined below) in the proportions hereinafter specified; and

WHEREAS, the parties acknowledge and agree that the transactions contemplated by this Assignment are integral to the transactions contemplated by the Exchange Agreement and that the execution of this Assignment on the terms and conditions set forth herein is a condition to the parties’ obligations to effect the closing of the Exchange Agreement;

NOW, THEREFORE, for and in consideration of the mutual promises contained herein and in the Exchange Agreement, the benefits to be derived by each party hereunder and under the Exchange Agreement, and other good and valuable consideration, the receipt and sufficiency of which are hereby acknowledged, the parties agree as follows:

**ARTICLE I  
DEFINED TERMS**

**1.1 Definitions.**

(a) In addition to the terms defined in the preamble of and recitals to this Assignment or in other sections of this Assignment, for the purposes hereof, the following expressions and terms shall have the meanings set forth in this Section 1.1(a), unless the context otherwise requires:

(i) “**Affiliate**” shall mean, with respect to any Person, any other Person that directly, or indirectly through one or more intermediaries, Controls, or is Controlled by, or is under common Control with, such Person.

(ii) “**Asset Taxes**” shall mean Property Taxes, Production Taxes and Sales Taxes.

(iii) “**Assignor Group**” shall mean Assignor, its Affiliates and their respective directors, officers, employees, agents and representatives.

(iv) “**Assumed Obligations**” shall mean all of the obligations and liabilities of Assignors, known or unknown, arising from, based upon or associated with the Assets that arose or which arise on or after the Effective Time, including all obligations and liabilities relating in any manner to the use, ownership or operation of the Assets as well as the following obligations and liabilities:

(A) To disburse funds held in suspense to the extent same are transferred to Assignees in accordance with Section 12.12 of the Exchange Agreement.

(B) To properly plug and abandon all wells (including but not limited to producing, inactive, injection and saltwater disposal wells) now or hereafter located on the lands covered by the Leases or pooled or used in connection therewith, whether such obligations arose prior to, on or after the Effective Time in accordance with the provisions of the applicable Lease.

(C) To furnish make-up gas according to the terms of applicable gas sales, gathering or transportation agreements, and to satisfy all other gas balancing and “ship or pay” obligations, if any, related to the Assets, whether such obligations arose prior to, on or after the Effective Time.

(D) Those that relate to the environmental and physical condition of the Assets, whether such condition existed before, on or after the Effective Time, and the existence of Environmental Defects, if any, with respect to such Assets, whether or not

asserted by Assignees in accordance with the Exchange Agreement, including the clean-up, restoration and Remediation of such Assets in accordance with applicable law, including all Environmental Laws.

(v) “**Code**” shall mean the Internal Revenue Code of 1986, as amended.

(vi) “**Control**” (including the terms “**Controlling**,” “**Controlled by**” and “**under common Control with**”) shall mean the possession, direct or indirect, of the power to direct or cause the direction of the management and policies of a Person, whether through the ownership of voting shares, by contract, or otherwise.

(vii) “**Environmental Defect**” shall mean a condition that exists on or in connection with an Asset with respect to the air, land, soil, surface, subsurface strata, surface water, ground water or sediments which causes (or if brought to the attention of the applicable Governmental Authority, would cause) such Asset to be subject to fine or penalty, liability, clean-up or Remediation under any of the Environmental Laws.

(viii) “**Environmental Laws**” shall mean any and all applicable Laws, including principles of common law, pertaining to the safety, health or conservation or protection of the Assets, the environment, wildlife, or natural resources in effect in any and all jurisdictions in which the Assets are located, including, without limitation, the Clean Air Act, as amended, the Federal Water Pollution Control Act, as amended, the Safe Drinking Water Act, as amended, the Comprehensive Environmental Response, Compensation and Liability Act, as amended (“**CERCLA**”), the Superfund Amendments and Reauthorization Act of 1986, as amended, the Resource Conservation and Recovery Act, as amended (“**RCRA**”), the Hazardous and Solid Waste Amendments Act of 1984, as amended, the Toxic Substances Control Act, as amended, the Occupational Safety and Health Act, as amended, and any applicable state, tribal, or local counterparts, but shall not include any applicable Law associated with plugging and abandonment of any of the wells. The terms “hazardous substance”, “release”, and “threatened release” shall have the meanings specified in CERCLA; provided, however, that to the extent the Laws of the state in which the Assets are located are applicable and have established a meaning for “hazardous substance”, “release”, “threatened release”, “solid waste”, “hazardous waste”, and “disposal” that is broader than that specified in CERCLA or RCRA, such broader meaning shall apply with respect to the matters covered by such Laws.

(ix) “**Excluded Depths**” shall mean all depths below the base of the Council Grove Group (Foraker Formation), being the stratigraphic equivalent of the base of the Council Grove Group found at a true vertical depth of 3187 feet as identified on the induction-electric log dated March 11, 1962, in the C O Hicks #1 Well (API No. 1505500088), said well being located in Finney County, KS, Township 25 South, Range 32 West, Section 16, at the center of SW/4NE/4, 3300 feet North, 1980 feet West, from the SE corner. Notwithstanding the exclusion of the Excluded Depths or anything in this Assignment or the Exchange Agreement to the contrary, Assignors shall operate the Excluded Depths only in accordance with the Joint Use Agreement by and between XTO and LINN dated August 15, 2014.

(x) **“Governmental Authority”** shall mean any federal, state, local, municipal, tribal or other government, any governmental, regulatory or administrative agency, commission, body or other authority exercising or entitled to exercise any administrative, executive, judicial, legislative, belief, regulatory or taxing authority or power, and any court or governmental tribunal, including any tribal authority having or asserting jurisdiction.

(xi) **“Hydrocarbons”** shall mean oil and gas and other hydrocarbons (including condensate) produced or processed in association therewith (whether or not such item is in liquid or gaseous form), or any combination thereof, carbon dioxide, water and any minerals produced in association therewith.

(xii) **“Income Taxes”** shall mean all income Taxes, franchise Taxes and similar Taxes.

(xiii) **“Law”** shall mean any applicable statute, law, rule, regulation, ordinance, order, code, ruling, writ, injunction, decree, permit or other official act of or by any Governmental Authority.

(xiv) **“Lien”** shall mean any lien, mortgage, security interest, defect, irregularity, pledge, charge or encumbrance.

(xv) **“Permitted Encumbrances”** shall mean:

(A) Lessor’s royalties, overriding royalties, reversionary interests and similar burdens if the net cumulative effect of such burdens does not reduce the net revenue interest in each of the Assets below the net revenue interest for such Asset set forth in Exhibit B-XTO to the Exchange Agreement or increase the working interest for such Asset above that set forth on Exhibit B-XTO to the Exchange Agreement without a corresponding increase in the net revenue interest.

(B) Division orders and sales contracts terminable without penalty upon no more than ninety (90) days’ notice to the purchaser of production.

(C) All third party consents to assign and preferential purchase rights listed on Schedule 5.9-XTO to the Exchange Agreement.

(D) Liens for Taxes or assessments not yet delinquent or, if delinquent, that are being contested in good faith in the normal course of business.

(E) Materialman’s, mechanic’s, repairman’s, employee’s, contractor’s, operator’s, and other similar Liens or charges arising in the ordinary course of business (i) if they have not been filed pursuant to Law, or (ii) if filed, they have not yet become due and payable or payment is being withheld as provided by Law, or (iii) if their validity is being contested in good faith by appropriate action.



(F) All rights to consent by, required notices to, filings with, or other actions by Governmental Authorities in connection with the sale or conveyance of oil and gas leases or interests if they are customarily obtained subsequent to the sale or conveyance.

(G) Rights of reassignment arising upon final intention to abandon or release the applicable Assets, or any of them.

(H) Easements, rights-of-way, servitudes, permits, surface leases and other rights relating to surface operations which individually or in the aggregate do not materially diminish the value of, or impair the conduct of operations on the applicable Assets or do not reduce the net revenue interest in any of the Assets below the net revenue interest set forth in Exhibit B-XTO to the Exchange Agreement or increase the working interest for such Asset above that set forth in Exhibit B-XTO to the Exchange Agreement without a corresponding increase in the net revenue interest, for such Asset.

(I) All other Liens, charges, encumbrances, contracts, agreements, instruments, obligations, defects and irregularities affecting the applicable Assets which individually or in the aggregate do not interfere materially with the operation, value or use of any of the Assets, do not materially prevent Assignors from receiving the proceeds of production from any of the Assets, do not reduce the interest in any Assets below the net revenue interest set forth in Exhibit B-XTO to the Exchange Agreement and do not increase the costs and expenses that Assignors are obligated to pay above the working interest set forth in Exhibit B-XTO to the Exchange Agreement without a corresponding increase in the net revenue interest, for such Asset.

(J) All rights reserved to or vested in any Governmental Authority to control or regulate any of the applicable Assets in any manner, and all applicable laws, rules and orders of any Governmental Authority.

(K) Any Title Defects that Assignees may have expressly waived in writing or which are deemed to have been waived pursuant to Section 4.4 of the Exchange Agreement.

(xvi) Any Title Defects arising as a result of Assignors taking any action required by the terms of the Exchange Agreement or as a result of Assignees failing to consent to allowing Assignors to take any action pursuant to Section 7.1 of the Exchange Agreement.

(xvii) “**Person**” shall mean any individual, corporation, company, partnership, limited partnership, limited liability company, trust, estate, Governmental Authority or any other entity.

(xviii) “**Production Taxes**” shall mean all production, severance, excise and similar Taxes relating to the production of oil, gas, condensate and other Hydrocarbons attributable to the Assets.

(xix) “**Property Taxes**” shall mean all ad valorem Taxes, real property Taxes, personal property Taxes, and similar obligations relating to the Assets with respect to any tax period beginning before and ending after the Effective Time.

(xx) “**Remediation**” or “**Remediation**” shall mean the payment or other final resolution of any assessed fines, removal, excavation, capping, or other environmental remedies to the extent required by the Environmental Laws to remedy an Environmental Defect existing on or with respect to an Asset to a commercial/industrial standard using the least costly methods available, which may include bio-remediation, land-farming, or institutional or engineering controls.

(xxi) “**Retained Liabilities**” shall mean (i) all liabilities (other than with respect to Asset Taxes) arising from, based upon or associated with the Assets that arose prior to the Effective Time other than those liabilities described in subsections A through D of Section 12.1, (ii) those matters described in Schedule 5.3-XTO, and (iii) all liabilities for Income Taxes imposed on or with respect to Assignors or their Affiliates.

(xxii) “**Sales Taxes**” shall mean all sales, use, and similar Taxes attributable to the Assets or the production of Hydrocarbons therefrom.

(xxiii) “**Tax**” or “**Taxes**” shall mean all taxes, assessments, duties, levies, imposts and other similar charges imposed by a Governmental Authority, including all income, franchise, profits, capital gains, capital stock, transfer, gross receipts, sales, use, transfer, service, occupation, ad valorem, property, excise, severance or production, windfall profit, premium, stamp, license, payroll, employment, social security, unemployment, disability, environmental (including taxes under Code Section 59A), alternative minimum, add-on, value-added and withholding (including backup withholding) taxes (in all cases, whether payable directly or by withholding and whether or not requiring the filing of a Tax return) and all estimated taxes, deficiency assessments, additions to tax, additional amounts imposed by any Governmental Authority, penalties and interest.

(b) Other capitalized terms used in this Assignment and not otherwise defined herein and defined in the Exchange Agreement shall have the meanings given to such terms in the Exchange Agreement.

## ARTICLE II ASSIGNMENT OF ASSETS

### 2.1 Assignment.

Upon the terms and conditions of the Exchange Agreement and this Assignment, including the reservation and retention of the Excluded Assets as provided in Section 2.3 hereof, Assignors hereby sell, assign, transfer and convey to Berry an undivided seventy-eight and one hundred thirty-one ten-thousandths percent (78.0131%) of all of Assignors’ right, title and interest in and to the Assets.

Upon the terms and conditions of the Exchange Agreement and this Assignment, including the reservation and retention of the Excluded Assets as provided in Section 2.3 hereof, Assignors

hereby sell, assign, transfer and convey to LINN Holdings an undivided twenty-one and nine thousand eight hundred sixty-nine ten-thousandths percent (21.9869%) of all of Assignors' right, title and interest in and to the Assets.

2.2 **Assets.** For purposes of this Assignment, the term "Assets" shall mean, excluding the Excluded Assets, all of Assignors' and any of their Affiliates' rights, title and interest in and to the following:

(a) The oil, gas, and/or mineral leases, and oil and gas and mineral fee interests leased pursuant to the XTO Royalty-Free Lease, royalties, overriding royalties and other interests that are described in Exhibit A to the extent related to the lands described in Exhibit A (the "**Leases**").

(b) To the extent they may be assigned (after using commercially reasonable efforts to obtain any consents), all contracts to the extent related to any of the items listed in subsections A, C and D of this definition, including operating agreements, pooling and unitization agreements, declarations of pooling or unitization, communitization agreements, pooling orders, farmout and farmin agreements, exploration agreements, participation agreements, area of mutual interest agreements, oil sales contracts, gas sales, gas processing, gas gathering, and transportation agreements, surface leases, rights-of-way, easements, permits, licenses, and other instruments and agreements pertaining thereto (the "**Existing Contracts**").

(c) All producing wells, water wells, injection wells, disposal wells and other wells of any nature and kind located on the Leases (or lands pooled or unitized therewith), including the wells set forth on Exhibit B (the "**Wells**"), and all equipment, personal property and fixtures, to the extent they may be assigned (after using commercially reasonable efforts to obtain any consents), and pipelines, gathering lines and other facilities and appurtenances to the extent related to the operation of the Leases or the Wells.

(d) Without limiting the foregoing, but excluding the Excluded Assets, all other right, title and interest of Assignors of whatever kind or character, whether legal or equitable, vested or contingent, in and to the oil, gas and other minerals in and under or that may be produced from or attributable to the Wells, including oil and gas leases, overriding royalties, production payments, fee royalty interests and other interests in such Wells whether such interests are specifically described in Exhibit A or Exhibit B, and even though Assignors' interest in such oil, gas or other minerals may be incorrectly described in or omitted from Exhibit A or Exhibit B.

(e) All Hydrocarbons produced from or allocated to the Leases or the Wells on and after the Effective Time.

(f) Copies of all files and records relating to the items described in subsections A through E above including title records (including abstracts of title, title opinions, title reports and title curative documents), contracts, correspondence, and all related matters assignable and in the possession of Assignors (the "**Records**"), and to the extent assignable without payment of fees or other penalties (unless LINN agrees to, and does, pay such fees and penalties), all geophysical data and other seismic and related technical data and information relating to the Assets described in subsections (a) through (e) above.

**TO HAVE AND TO HOLD** the Assets unto Assignees, their successors and assigns, forever, subject, however, to all the terms and conditions of this Assignment.

2.3 **Excluded Assets.** Notwithstanding anything to the contrary, Assignors shall reserve and retain, and Assignees shall have no interest or rights in, to and under, nor assume any liabilities or obligations under this Assignment with respect to, any of the following items (collectively, "**Excluded Assets**"):

(a) all Income Tax records, and all of the corporate minute books, financial records and other business records that relate to the business generally of the Assignor Group (including the ownership and operation of the Assets);

(b) all trade credits, all accounts, receivables and all other proceeds, income or revenues attributable to the Assets with respect to any period of time prior to the Effective Time;

(c) all claims and causes of action of Assignors (i) arising under or with respect to any of the Existing Contracts that are attributable to periods of time prior to the Effective Time (including claims for adjustments or refunds) or (ii) related to Retained Liabilities;

(d) all rights and interests of Assignors (a) under any policy or agreement of insurance, (b) under any bond or (c) to any insurance or condemnation proceeds or awards arising, in each case, from acts, omissions or events, or damage to or destruction of property;

(e) all Hydrocarbons produced from the Assets with respect to all periods prior to the Effective Time;

(f) all claims, rights or interests of Assignors in or to any refunds, credits, loss carryforwards and similar Tax assets, together with any interest due thereon or penalty rebate arising therefrom, with respect to (a) Income Taxes imposed on Assignors or any of their Affiliates, (b) Asset Taxes or any other Taxes relating to the Assets, in each case, attributable to any period (or portion thereof) prior to the Effective Time, including that certain property tax litigation more fully described on Schedule 5.3-XTO to the Exchange Agreement in which XTO, as Assignors, might be entitled to certain refunds of Property Taxes, or (c) any Taxes attributable to Assignors' Excluded Assets;

(g) all personal computers and associated peripherals and all radio and telephone equipment unless located on the Assets to be assigned (except those items described on Schedule 2.3(g));

(h) all documents and instruments of Assignors that may be protected by an attorney-client privilege;

(i) all data that cannot be disclosed to Assignees as a result of confidentiality arrangements under agreements with third parties (after using commercially reasonable efforts to obtain any consents);

(j) all audit rights arising under any Existing Contracts or otherwise with respect to any period prior to the Effective Time or to any Excluded Assets except for any Imbalances assumed by Assignee;

(k) all geophysical and other seismic and related technical data and information relating to the Assets that cannot be transferred due to restrictions with third parties without payment of a fee or other penalty (unless LINN agree to, and does, pay such fees and penalties), and geophysical or geological interpretations that Assignors reasonably deem to be proprietary;

(l) documents prepared or received by Assignors, if any, with respect to (a) lists of prospective acquirers for the Assets compiled by Assignors, (b) offers submitted by other prospective acquirers of the Assets, (c) analyses by Assignors of any offers submitted by any prospective acquirer, (d) correspondence between or among Assignors, their representatives, and any prospective acquirer other than Assignees and (e) correspondence between Assignors or any of their representatives with respect to any offers, the prospective acquirers, or the transactions contemplated by the Exchange Agreement;

(m) all proprietary computer software, patents, trade secrets, copyrights, names, trademarks, logos and other intellectual property of any member of the Assignor Group;

(n) all funds from production attributable to the Assets that are held in suspense by the Assignors or their Affiliates that were required by Law to be escheated to Governmental Authorities prior to or as of the Closing and any claims related thereto;

(o) assets listed on Schedule 2.3(o);

(p) any offices (including field offices other than those listed on Schedule 2.3(p)), office leases, and any personal property located in or on such offices or office leases;

(q) the Excluded Depths;

(r) any interest that is owned by the Hugoton Royalty Trust or the Cross Timbers Royalty Trust, including

(i) the wells listed in Schedule 2.3(q)-XTO;

(ii) all of the Subject Interest as defined in that certain Net Overriding Royalty Conveyance (the "HGT NOR Conveyance") dated effective December 1, 1998, as recorded in Volume 186, Page 144, Official Public Records of Stevens County, Kansas, (including all recorded corrections and amendments to the HGT NOR Conveyance), being the entire eighty percent (80%) interest in the Subject Interest conveyed to the assignees of the HGT NOR Conveyance as well as the twenty percent (20%) interest retained by the assignors under the HGT NOR Conveyance out of which the net profits interest held by Hugoton Royalty Trust is computed, but only to the extent owned by the Hugoton Royalty Trust or the Cross Timbers Royalty Trust;

(s) all fee mineral interests associated with the Assets (but subject to the grant of the royalty-free Oil and Gas Lease to Assignees); and

(t) concurrent rights to use all of the easements and surface rights expressly granted or implied in the Leases or the Existing Contracts but only to the extent applicable to the Excluded Assets, subject to the provisions of the applicable Joint Use Agreement by and between LINN and XTO dated August 1, 2014.

### ARTICLE III SPECIAL WARRANTY; DISCLAIMERS

3.1 **Special Warranty.** Each Assignor hereby binds itself, its successors and assigns, subject to the Permitted Encumbrances, to warrant and forever defend all and singular title to the Assets, unto Assignees against every person whosoever lawfully claiming or to claim the same by, through or under such Assignor but not otherwise, in accordance with, and to the extent described in, Section 4.17 of the Exchange Agreement.

3.2 **Disclaimers.** EXCEPT AS OTHERWISE SPECIFICALLY PROVIDED FOR IN ARTICLE V OF THE EXCHANGE AGREEMENT AND THE SPECIAL WARRANTY OF TITLE IN SECTION 3.1 HEREOF, EACH ASSIGNEE ACKNOWLEDGES AND AGREES THAT ASSIGNORS EXPRESSLY DISCLAIM AND NEGATE, AND EACH ASSIGNEE ACKNOWLEDGES AND AGREES IT IS NOT RELYING UPON, ANY REPRESENTATION OR WARRANTY, EXPRESS, STATUTORY OR IMPLIED, AS TO (I) TITLE TO ANY OF THE ASSETS, (II) THE CONTENTS, CHARACTER OR NATURE OF ANY REPORT OF ANY PETROLEUM ENGINEERING CONSULTANT, OR ANY ENGINEERING, GEOLOGICAL OR SEISMIC DATA OR INTERPRETATION, RELATING TO THE ASSETS, (III) THE QUANTITY, QUALITY OR RECOVERABILITY OF HYDROCARBONS IN OR FROM THE ASSETS, (IV) ANY ESTIMATES OF THE VALUE OF THE ASSETS OR FUTURE REVENUES GENERATED BY THE ASSETS, (V) THE ABILITY TO PRODUCE HYDROCARBONS FROM THE ASSETS, (VI) THE MAINTENANCE, REPAIR, CONDITION, QUALITY, SUITABILITY, DESIGN OR MARKETABILITY OF THE ASSETS, (VII) THE CONTENT, CHARACTER OR NATURE OF ANY INFORMATION MEMORANDUM, REPORTS, BROCHURES, CHARTS OR STATEMENTS PREPARED BY ASSIGNORS OR THIRD PARTIES WITH RESPECT TO THE ASSETS, (VIII) ANY OTHER MATERIALS OR INFORMATION THAT MAY HAVE BEEN MADE AVAILABLE TO SUCH ASSIGNEE OR ITS AFFILIATES, OR ITS OR THEIR EMPLOYEES, AGENTS, CONSULTANTS, REPRESENTATIVES OR ADVISORS IN CONNECTION WITH THE TRANSACTIONS CONTEMPLATED BY THE EXCHANGE AGREEMENT OR ANY DISCUSSION OR PRESENTATION RELATING THERETO AND (IX) ANY IMPLIED OR EXPRESS WARRANTY OF FREEDOM FROM PATENT OR TRADEMARK INFRINGEMENT. EXCEPT AS OTHERWISE SPECIFICALLY PROVIDED FOR IN ARTICLE V OF THE EXCHANGE AGREEMENT AND THE SPECIAL WARRANTY OF TITLE IN SECTION 3.1 HEREOF, ASSIGNORS FURTHER DISCLAIM AND NEGATE, AND EACH ASSIGNEE ACKNOWLEDGES AND AGREES IT IS NOT RELYING UPON,

ANY REPRESENTATION OR WARRANTY, EXPRESS, STATUTORY OR IMPLIED, OF MERCHANTABILITY, FREEDOM FROM LATENT VICES OR DEFECTS, FITNESS FOR A PARTICULAR PURPOSE OR CONFORMITY TO MODELS OR SAMPLES OF MATERIALS OF ANY OF THE ASSETS, RIGHTS OF SUCH ASSIGNEE UNDER APPROPRIATE STATUTES TO CLAIM DIMINUTION OF CONSIDERATION OR RETURN OF THE EXCHANGE CONSIDERATION, IT BEING EXPRESSLY UNDERSTOOD AND AGREED BY THE PARTIES HERETO THAT, SUBJECT TO ASSIGNEE'S RIGHTS UNDER ARTICLE XII OF THE EXCHANGE AGREEMENT, EACH ASSIGNEE SHALL BE DEEMED TO BE OBTAINING THE ASSETS IN THEIR PRESENT STATUS, CONDITION AND STATE OF REPAIR, "AS IS" AND "WHERE IS" WITH ALL FAULTS OR DEFECTS (KNOWN OR UNKNOWN, LATENT, DISCOVERABLE OR UNDISCOVERABLE), AND THAT SUCH ASSIGNEE HAS MADE OR CAUSED TO BE MADE SUCH INSPECTIONS AS IT DEEMS APPROPRIATE.

#### ARTICLE IV ASSUMED OBLIGATIONS

4.1 **Assumed Obligations.** Each Assignee hereby assumes the Assumed Obligations in accordance with Section 12.1 of the Exchange Agreement.

#### ARTICLE V MISCELLANEOUS

5.1 **Separate Assignments.** Where separate assignments of the Assets have been or will be executed for filing with, and approval by, applicable Governmental Authorities, any such separate assignments (a) shall evidence this Assignment and assignment of the applicable Assets herein made and shall not constitute any additional Assignment or assignment of the Assets, (b) are not intended to modify, and shall not modify, any of the terms, covenants and conditions or limitations on warranties set forth in this Assignment or the Exchange Agreement and are not intended to create, and shall not create, any representations, warranties or additional covenants of or by Assignors or Assignees and (c) shall be deemed to contain all of the terms and provisions of this Assignment, as fully and to all intents and purposes as though the same were set forth at length in such separate assignments.

5.2 **Assignment Subject to Exchange Agreement.** This Assignment is expressly subject to the terms and conditions of the Exchange Agreement. If there is a conflict between the terms of this Assignment and the Exchange Agreement, the terms of the Exchange Agreement shall control.

5.3 **Governing Law; Jurisdiction.** This Assignment (including all claims or causes of action (whether in contract or tort) that may be based upon, arise out of or relate to this Assignment, or the negotiation, execution or performance of this Assignment) and the legal relations among the parties shall be governed and construed in accordance with the laws of the State of Texas, excluding any conflicts of law rule or principle that might refer construction of such provisions to the laws of another jurisdiction. Any dispute arising out of or relating to this Assignment which cannot be amicably resolved by the parties, shall be brought in a federal or

state court of competent jurisdiction of Tarrant County of the State of Texas and the parties irrevocably submit to the jurisdiction of any such court solely for the purpose of any such suit, action or proceeding.

5.4 **Successors and Assigns.** This Assignment shall bind and inure to the benefit of the parties hereto and their respective successors and assigns.

5.5 **Counterparts.**

(a) This Assignment may be executed in counterparts, and each such counterpart shall be deemed to be an original instrument, but all such counterparts together shall constitute for all purposes one agreement.

(b) To facilitate recordation, there are omitted from the Exhibits to certain counterparts of this Assignment descriptions of property located in recording jurisdictions other than the jurisdictions in which such counterparts are to be filed or recorded.

[THE NEXT SUCCEEDING PAGE IS THE EXECUTION PAGE]



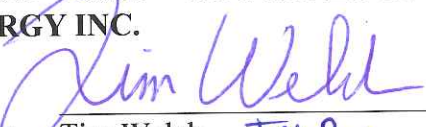
IN WITNESS WHEREOF, Assignors and Assignees have executed this Assignment effective for all purposes as of the Effective Time.

**ASSIGNORS:**

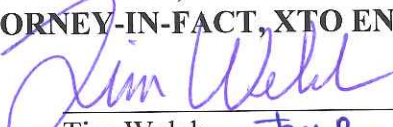
**XTO ENERGY INC.**

By:   
Name: Tim Welch *tmw*  
Title: Vice President

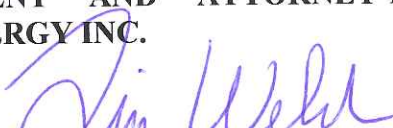
**EXXONMOBIL OIL CORPORATION, BY ITS  
AGENT AND ATTORNEY-IN-FACT, XTO  
ENERGY INC.**

By:   
Name: Tim Welch *tmw*  
Title: Vice President

**MOBIL E&P U.S. DEVELOPMENT  
CORPORATION, BY ITS AGENT AND  
ATTORNEY-IN-FACT, XTO ENERGY INC.**

By:   
Name: Tim Welch *tmw*  
Title: Vice President

**EXXON MOBIL CORPORATION, BY ITS  
AGENT AND ATTORNEY-IN-FACT, XTO  
ENERGY INC.**

By:   
Name: Tim Welch *tmw*  
Title: Vice President

**ASSIGNEES:**

**LINN ENERGY HOLDINGS, LLC**


By:   
Name: David R. Beathard  
Title: Vice President – Business Development,  
Strategy & Planning *AS*

**BERRY PETROLEUM COMPANY, LLC D/B/A  
BERRY OIL COMPANY**

By:   
Name: David R. Beathard  
Title: Vice President – Business Development,  
Strategy & Planning *AS*

THE STATE OF TEXAS           §  
  §  
COUNTY OF TARRANT       §


The foregoing instrument was acknowledged before me on this the 15th day of August, 2014, by Tim Welch, Vice President of XTO Energy Inc., a Delaware corporation, on behalf of said corporation.



*Patrick Kelly Muldoon*  
Notary Public in and for  
The State of Texas

THE STATE OF TEXAS           §  
  §  
COUNTY OF TARRANT       §


The foregoing instrument was acknowledged before me on this the 15th day of August, 2014, by Tim Welch, Vice President of XTO Energy Inc., a Delaware corporation, as agent and attorney-in-fact of ExxonMobil Oil Corporation, a New York Corporation, on behalf of said corporation.



*Patrick Kelly Muldoon*  
Notary Public in and for  
The State of Texas

THE STATE OF TEXAS           §  
  §  
COUNTY OF TARRANT       §


The foregoing instrument was acknowledged before me on this the 15th day of August, 2014, by Tim Welch, Vice President of XTO Energy Inc., a Delaware corporation, as agent and attorney-in-fact of Mobil E&P U.S. Development Corporation, a Delaware corporation, on behalf of said corporation.

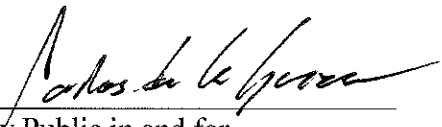


*Patrick Kelly Muldoon*  
Notary Public in and for  
The State of Texas

THE STATE OF TEXAS           §  
  §  
COUNTY OF TARRANT       §

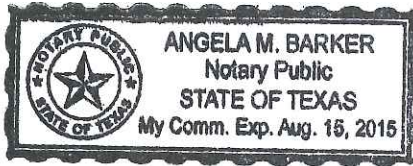
The foregoing instrument was acknowledged before me on this the 15th day of August, 2014, by Tim Welch, Vice President of XTO Energy Inc., a Delaware corporation, as agent and attorney-in-fact of Exxon Mobil Corporation, a New Jersey corporation, on behalf of said corporation.



  
\_\_\_\_\_  
Notary Public in and for  
The State of Texas

THE STATE OF TEXAS           §  
  §  
COUNTY OF TARRANT       §


The foregoing instrument was acknowledged before me on this the 15th day of August, 2014, by David R. Beathard, Vice President – Business Development, Strategy & Planning of LINN Energy Holdings, LLC, a Delaware limited liability company, on behalf of said limited liability company.



*Angela M. Barker*  
\_\_\_\_\_  
Notary Public in and for  
The State of Texas

THE STATE OF TEXAS           §  
  §  
COUNTY OF TARRANT       §

The foregoing instrument was acknowledged before me on this the 15th day of August, 2014, by David R. Beathard, Vice President – Business Development, Strategy & Planning of Berry Petroleum Company, LLC, a Delaware limited liability company d/b/a Berry Oil Company, on behalf of said limited liability company.



*Angela M. Barker*  
\_\_\_\_\_  
Notary Public in and for  
The State of Texas

**EXHIBIT "A"**

Attached to that Certain Assignment, Bill of Sale and Conveyance  
Dated August 15, 2014 by and between  
XTO Energy Inc., ExxonMobil Oil Corporation, Mobil E&P U.S. Development Corporation, and Exxon Mobil Corporation  
and Linn Energy Holdings, LLC and Berry Petroleum Company, LLC d/b/a Berry Oil Company

XTO AGENT NO.	LESSOR	LESSEE	LEASE DATE	BK	PG	CNTY	ST	S	T	R	LEGAL
0620931	H F BROWN AND GERTRUDE BROWN, HIS WIFE	A C MOORHEAD	10/29/1942	11	447	STEVENS	KS	1	315	35W	SW/4 *
621003	REPUBLIC NATURAL GAS COMPANY, A CORPORATION	MAGNOLIA PETROLEUM COMPANY	1/1/1945	13	161	STEVENS	KS	1	315	35W	S/2 NW/4; LOTS 3 & 4, BUT ONLY TO A * DEPTH OF 3400 FEET BELOW THE SURFACE
0621318	WILLIAM CUTTER AND IRENE CUTTER, HIS WIFE	MAGNOLIA PETROLEUM COMPANY	3/24/1948	23	103	STEVENS	KS	1	315	35W	E/2 *
0620975	CALVIN BOROUGHS AND MITTIE BOROUGHS, HIS WIFE	NORTHERN NATURAL GAS COMPANY	7/27/1939	10	109	STEVENS	KS	2	315	35W	ALL *
0620961	S M SUDARTH, SOLE AND ONLY HEIR OF JAMES SIDDARTH, DECEASED; AND JIMMIE COB SUDARTH, HIS WIFE	NORTHERN NATURAL GAS COMPANY	8/22/1938	9	345	STEVENS	KS	3	315	35W	SE/4 *
0620959	ILLINOIS BANKERS LIFE ASSURANCE COMPANY, A CORPORATION	NORTHERN NATURAL GAS COMPANY	10/21/1938	9	525	STEVENS	KS	3	315	35W	SW/4 *
0620932	CALVIN BOROUGHS AND MITTIE BOROUGHS, HIS WIFE	A C MOORHEAD	10/19/1942	11	445	STEVENS	KS	3	315	35W	NE/4 *
0620897	EVA A. STEWART, A WIDOW AND AMES O'DEA, BOTH SINGLE; JOHN O'DEA, EMMA O'DEA, HIS WIFE	MAGNOLIA PETROLEUM COMPANY	11/24/1944	13	51	STEVENS	KS	3	315	35W	NW/4 *
0620978	O'DEA JAMES	NORTHERN NATURAL GAS CO.	3/18/1943	12	6	STEVENS	KS	4	315	35W	SW/4 *
0620980	JAMES O'DEA; EVA O'DEA; JOHN O'DEA AND EMMA O'DEA	NORTHERN NATURAL GAS CO.	3/18/1943	12	25	STEVENS	KS	4	315	35W	S/2 NW/4; LOTS 3 & 4 *
0620979	JAMES O'DEA; JOHN O'DEA AND EMMA O'DEA; EVA O'DEA	NORTHERN NATURAL GAS CO.	3/18/1943	12	26	STEVENS	KS	4	315	35W	E/2 *
0620955	KATHERINE ROACH JACKSON AND WINFIELD JACKSON, HER HUSBAND	A C MOORHEAD	10/19/1942	11	446	STEVENS	KS	5	315	35W	SW/4 *
0620933	MAAMIE L. HOGAN AND E.T. HOGAN, HER HUSBAND; ELLA AND IRVIN; THOMAS LAHEY, R.L. SMITH, MARGARET AND J.W. STEWART, ARTHUR AND GAIL LAHEY	A C MOORHEAD	11/16/1942	11	509	STEVENS	KS	5	315	35W	SE/4 *
0620885	C H BILBREY A/K/A C.H. BILBREY, HER HUSBAND; EDNA BILBREY AND CHARLES H. BILBREY	MAGNOLIA PETROLEUM COMPANY	1/23/1945	13	152	STEVENS	KS	5	315	35W	S/2 NE/4; LOTS 1 & 2 *
0620879	C H BILBREY AND EDNA C. BILBREY, HIS WIFE; WAYNE LAHEY AND VIOLA LAHEY, HIS WIFE; EDNA C. LAHEY AND WAYNE LAHEY, EXECUTORS OF THE ESTATE OF JAMES LAHEY, DECEASED	MAGNOLIA PETROLEUM COMPANY	4/12/1946	14	529	STEVENS	KS	5	315	35W	S/2 NW/4; LOTS 3 & 4 *
0620881	FRANK DIFLEY AND CHRYSAL DIFLEY, HIS WIFE	MAGNOLIA PETROLEUM COMPANY	4/9/1946	14	543	STEVENS	KS	5	315	35W	S/2 NW/4; LOTS 3 & 4 *
0620882	FRANK DIFLEY AND CHRYSAL DIFLEY, HIS WIFE	MAGNOLIA PETROLEUM COMPANY	4/10/1946	14	545	STEVENS	KS	5	315	35W	S/2 NW/4; LOTS 3 & 4 *
0620880	OLIVER E. BELL, A SINGLE MAN	MAGNOLIA PETROLEUM COMPANY	4/9/1946	14	547	STEVENS	KS	5	315	35W	S/2 NW/4; LOTS 3 & 4 *
0620883	JAMES LAHEY AND MABEL LAHEY, HIS WIFE	MAGNOLIA PETROLEUM COMPANY	4/9/1946	14	549	STEVENS	KS	5	315	35W	S/2 NW/4; LOTS 3 & 4 *

**EXHIBIT "A"**  
 Attached to that Certain Assignment, Bill of Sale and Conveyance  
 Dated August 15, 2014 by and between  
 XTO Energy Inc., ExxonMobil Oil Corporation, Mobil E&P U.S. Development Corporation, and Exxon Mobil Corporation  
 and Linn Energy Holdings, LLC and Berry Petroleum Company, LLC d/b/a Berry Oil Company

XTO AGMT NO.	LESSOR	LESSEE	LEASE DATE	BK	PG	CNTY	ST	S	T	R	LEGAL
0620884	EDNA C BILBREY, GUARDIAN OF THE ESTATE OF VIOLET ROWLAND, AN INCOMPETENT PERSON	MAGNOLIA PETROLEUM COMPANY	4/10/1946	14	551	STEVENS	KS	5	315	35W	S/2 NW/4, LOTS 3 & 4 •
0620938	CLARA BELL, A WIDOW	A C MOORHEAD	10/9/1942	11	290	STEVENS	KS	6	315	35W	NW/4 •
0620934	CLARA BELL, A WIDOW	A C MOORHEAD	10/9/1942	11	291	STEVENS	KS	6	315	35W	SE/4 •
0620935	JOHN E. SLEMP AND NINA SLEMP, HIS WIFE	A C MOORHEAD	11/30/1942	11	466	STEVENS	KS	6	315	35W	NE/4 •
0620866	J.E. WARD AND BERTHA WARD, INDIVIDUALLY AND AS HUSBAND AND WIFE	MAGNOLIA PETROLEUM COMPANY	10/28/1944	13	65	STEVENS	KS	6	315	35W	SW/4 •
0620936	D C SULLIVAN, A WIDOWER	MAGNOLIA PETROLEUM COMPANY	8/4/1945	13	541	STEVENS	KS	6	315	35W	NE/4 •
0620937	BETTY JEAN BLAIR, A/K/A BETTY BLAIR	D.B. JONES	1/4/1979	84	497	STEVENS	KS	6	315	35W	LOT 1, SE/4 NE/4 •
0620934	CLARA BELL, A WIDOW	A C MOORHEAD	10/9/1942	11	291	STEVENS	KS	7	315	35W	SE/4 •
0620866	J. E. WARD AND BERTHA WARD, INDIVIDUALLY AND AS HUSBAND AND WIFE	MAGNOLIA PETROLEUM COMPANY	10/28/1944	13	65	STEVENS	KS	7	315	35W	N/2 •
0621075	A J BELL AND CLARA BELL, HIS WIFE	H H BLAIR	2/7/1930	O&G3	176	STEVENS	KS	7	315	35W	SW/4 •
0621074	A J BELL & CLARA BELL, HIS WIFE	H H BLAIR	2/7/1930	3	175	STEVENS	KS	8	315	35W	SE/4 •
0620939	JOHN O'DEA AND EMMA O'DEA, HIS WIFE	A C MOORHEAD	12/5/1942	11	321	STEVENS	KS	8	315	35W	E/2 NE/4 •
0620940	JOHN O'DEA AND EMMA O'DEA, HIS WIFE	A C MOORHEAD	10/29/1942	11	450	STEVENS	KS	8	315	35W	W/2 NW/4 •
0620957	CLARA BELL, A WIDOW	MAGNOLIA PETROLEUM COMPANY	11/24/1944	13	55	STEVENS	KS	8	315	35W	SW/4 •
0620956	TRUST COMPANY, WEST CHESTER, PA [FORMERLY THE NATIONAL BANK OF CHESTER COUNTY, WEST CHESTER, PA] EXECUTOR UNDER THE WILL OF THEOMAS W. PERCE, DECEASED	D.D. HARRINGTON	11/20/1944	13	57	STEVENS	KS	8	315	35W	E/2 NW/4; W/2 NE/4 •
0621204	A E LAHEY AND GAIL LAHEY	MAGNOLIA PETROLEUM COMPANY	7/15/1946	14	307	STEVENS	KS	8	315	35W	SE/4, ALL THAT PART OF THE SOUTH EAST QUARTER OF SECTION 8-315-35W LYING SOUTH AND EAST OF THE A.T. & S.F. RAILWAY TRACK RIGHT OF WAY •
0620972	FRANCIS MEYER GARVER AND DON GARVER	NORTHERN NATURAL GAS CO.	3/31/1943	12	31	STEVENS	KS	9	315	35W	E/2 •
0621040	ILLINOIS BANKERS LIFE ASSURANCE CO	THE STEVENS COUNTY OIL AND GAS COMPANY	8/1/1944	12	495	STEVENS	KS	9	315	35W	NW/4 •
0620869	JOHN O'DEA AND EMMA O'DEA, HIS WIFE	MAGNOLIA PETROLEUM COMPANY	11/24/1944	13	49	STEVENS	KS	9	315	35W	SW/4 •

**EXHIBIT "A"**  
Attached to that Certain Assignment, Bill of Sale and Conveyance  
Dated August 15, 2014 by and between  
XTO Energy Inc., ExxonMobil Oil Corporation, Mobil E&P U.S. Development Corporation, and Exxon Mobil Corporation  
and LINN Energy Holdings, LLC and Berry Petroleum Company, LLC d/b/a Berry Oil Company

XTO AGMT NO.	LESSOR	LESSEE	LEASE DATE	BK	PG	CNTY	ST	S	T	R	LEGAL
0620973	JOHN O'DEA AND EMMA M. O'DEA, HIS WIFE	MAGNOLIA PETROLEUM COMPANY	10/31/1946	14	611	STEVENS	KS	9	315	35W *	A TRIANGULAR TRACT OF GROUND, DESCRIBED AS FOLLOWS: BEGINNING AT A POINT OF INTERSECTION OF THE NORTH LINE OF SECTION 9-31S-35W, WITH THE NORTHWEST BOUNDARY LINE OF THE RIGHT-OF-WAY OF THE DODGE CITY AND CIMARRON VALLEY RAILWAY COMPANY; THENCE DUE WEST ALONG SAID NORTH LINE OF SAID SECTION 9, 676 FEET; THENCE DUE SOUTH TO THE NORTHWEST BOUNDARY LINE OF THE RIGHT-OF-WAY OF SAID DODGE CITY AND CIMARRON VALLEY RAILWAY COMPANY'S RIGHT-OF-WAY; THENCE NORTHEASTERLY ALONG SAID NORTHWEST BOUNDARY LINE OF SAID RIGHT-OF-WAY TO THE PLACE OF BEGINNING, CONSISTING OF 8 ACRES, MORE OR LESS
0620967	MARGARET JORDAN, A WIDOW; KATHRYN CALVIN AND R.E. CALVIN, HER HUSBAND; JESSIE B. JORDAN, SINGLE; HAZEL DUNLAP AND M. W. DUNLAP, HER HUSBAND	NORTHERN NATURAL GAS COMPANY	8/17/1938	9	171	STEVENS	KS	10	315	35W	NW/4 *
0620960	MARGARET JORDAN, A WIDOW; KATHRYN CALVIN AND R.E. CALVIN, HER HUSBAND; JESSIE B. JORDAN, SINGLE; HAZEL DUNLAP AND M. W. DUNLAP, HER HUSBAND	NORTHERN NATURAL GAS COMPANY	8/17/1938	9	173	STEVENS	KS	10	315	35W	S/2 *
0620941	LEROY LAMBERT AND CORAL I. LAMBERT, HIS WIFE; EARL LAMBERT, LLOYD AND AMY LAMBERT; ORA AND THELMA LAMBERT	A C WOODRHEAD	12/7/1942	11	481	STEVENS	KS	10	315	35W	NE/4 *
0604233	CARRIE A YOUNG AND CHARLES YOUNG, HER HUSBAND	ALDEN W FOSTER	7/5/1934	7	177	STEVENS	KS	11	315	35W	NE/4 *
0604236	MINOR BEARDSLEY AND MARY A. BEARDSLEY, HIS WIFE	UNITED PRODUCING COMPANY INC	3/18/1937	7	304	STEVENS	KS	11	315	35W	SE/4 *
0604235	LEROY LAMBERT AND CORAL I. LAMBERT, HIS WIFE	UNITED PRODUCING COMPANY INC	11/8/1937	8	453	STEVENS	KS	11	315	35W	SW/4 *
0604234	EARL D LAMBERT, A SINGLE MAN	UNITED PRODUCING COMPANY INC	11/8/1937	8	454	STEVENS	KS	11	315	35W	NW/4 *
0620867	EARL D DAVIS AND CELESTIA DAVIS, HIS WIFE	MAGNOLIA PETROLEUM COMPANY	11/29/1944	13	61	STEVENS	KS	12	315	35W	S/2 *
0620868	R M SHAW	MAGNOLIA PETROLEUM COMPANY	12/13/1944	13	63	STEVENS	KS	12	315	35W	SW/4 *
0620933	RUELLA POTTS, A WIDOW	A C MOORHEAD	11/5/1942	11	292	STEVENS	KS	13	315	35W	NE/4 *



**EXHIBIT "A"**  
 Attached to that Certain Assignment, Bill of Sale and Conveyance  
 Dated August 15, 2014 by and between  
 XTO Energy Inc., ExxonMobil Oil Corporation, Mobil E&P U.S. Development Corporation, and Exxon Mobil Corporation  
 and UMN Energy Holdings, LLC and Berry Petroleum Company, LLC d/b/a Berry Oil Company

XTO AGMT NO.	LESSOR	LESSEE	LEASE DATE	BK	PG	CNTY	ST	S	T	R	LEGAL
0620942	EARL D DAVIS AND CELESTIA DAVIS, HIS WIFE	A C MOORHEAD	11/9/1942	11	295	STEVENS	KS	13	315	35W	SE/4 *
0620943	ALBERTA JESTER, LEE M. WEBSTER AND WANETA WEBSTER, HIS WIFE; CECIL P. JESTER, GRACE JESTER, HIS WIFE	MAGNOLIA PETROLEUM COMPANY	11/18/1946	14	477	STEVENS	KS	13	315	35W	N/2 SE/4 *
0620958	MINNIE F. BROWN AND ALLOTT BROWN, HER HUSBAND	NORTHERN NATURAL GAS COMPANY	9/3/1938	9	153	STEVENS	KS	14	315	35W	SW/4 *
0620969	SIMON WINTER AND CARRIE WINTER, HIS WIFE	NORTHERN NATURAL GAS COMPANY	8/30/1938	9	497	STEVENS	KS	14	315	35W	NW/4 *
0600427	CHURCHMAN E. BIBLE AND PHOEBE M. BIBLE, HIS WIFE	ALDEN W FOSTER	7/13/1934	7	179	STEVENS	KS	15	315	35W	ALL *
0620944	H E SHULER AND CRYSTAL SHULER, HIS WIFE	A C MOORHEAD	10/9/1942	11	293	STEVENS	KS	16	315	35W	S/2 *
0620946	HAROLD CADMAN, SINGLE	A C MOORHEAD	10/9/1942	11	294	STEVENS	KS	16	315	35W	NW/4 *
0620945	MARY E MURPHY, SINGLE; ANNA MURPHY, SINGLE	A C MOORHEAD	10/9/1942	11	451	STEVENS	KS	16	315	35W	NE/4 *
0620963	O G HINSHAW AND LORENA HINSHAW, HIS WIFE	NORTHERN NATURAL GAS COMPANY	8/16/1938	9	353	STEVENS	KS	17	315	35W	SW/4 *
0620946	HAROLD CADMAN, SINGLE	A C MOORHEAD	10/9/1942	11	294	STEVENS	KS	17	315	35W	NE/4 *
0621112	JUANITA FRANCES PHILLIPS AND PAUL B. PHILLIPS, HER HUSBAND	MAGNOLIA PETROLEUM COMPANY	6/14/1945	13	603	STEVENS	KS	17	315	35W	SE/4 *
0620947	MRS. DOROTHY DAVIS LAHMAN AND WILFORD C. LAHMAN, HER HUSBAND; MRS. ELIZABETH DAVIS CLINGMAN AND WILLIAM H. CLINGMAN, HER HUSBAND	MAGNOLIA PETROLEUM COMPANY	8/29/1946	14	425	STEVENS	KS	17	315	35W	NW/4 *
0621273	SCHOOL DISTRICT CONSOLIDATED #1, STEVENS COUNTY, KANSAS, BY PAUL CHAFFIN, DIRECTOR; IDA SHRIVER, CLERK; ROY F. MILLER, TREASURER	MAGNOLIA PETROLEUM COMPANY	4/10/1947	14	631	STEVENS	KS	17	315	35W	A PART OF THE NORTHWEST QUARTER OF SECTION 17-31S-35W AND BEING MORE PARTICULARLY DESCRIBED AS FOLLOWS; BEGINNING AT THE NORTHEAST CORNER OF SAID QUARTER SECTION, THENCE WEST ALONG THE NORTH LINE THEREOF A DISTANCE OF 208.7 FEET, THENCE SOUTH AT RIGHT ANGLES A DISTANCE OF 208.7 FEET, THENCE EAST A DISTANCE OF 208.7 FEET TO EAST LINE OF SAID QUARTER SECTION, THENCE NORTH A DISTANCE OF 208.7 FEET TO THE PLACE OF BEGINNING, CONTAINING 1 ACRE MORE OR LESS *
0620949	J E WARD AND BERTHA WARD, HIS WIFE; R.L. SMITH	A C MOORHEAD	11/7/1942	11	296	STEVENS	KS	18	315	35W	E/2 NW/4; LOTS 1 & 2 *
0620948	O G HINSHAW AND LORENA HINSHAW, HIS WIFE	A C MOORHEAD	10/9/1942	11	464	STEVENS	KS	18	315	35W	E/2 *
0620950	SARAH H. COOKS, A WIDOW	A C MOORHEAD	11/10/1942	11	467	STEVENS	KS	18	315	35W	SW/4 *

**EXHIBIT "A"**  
 Attached to that Certain Assignment, Bill of Sale and Conveyance  
 Dated August 15, 2014 by and between  
 XTO Energy Inc., ExxonMobil Oil Corporation, Mobil E&P U.S. Development Corporation, and Exxon Mobil Corporation  
 and Linn Energy Holdings, LLC and Berry Petroleum Company, LLC d/b/a Berry Oil Company

AGMT NO.	LESSOR	LESSEE	LEASE DATE	BK	PG	CNTY	ST	S	T	R	LEGAL
0620986	ILLINOIS BANKERS LIFE ASSURANCE COMPANY, A CORPORATION	MAGNOLIA PETROLEUM COMPANY	2/1/1938	8	541	STEVENS	KS	19	315	35W	NE/4
0620974	CENTRAL LIFE ASSURANCE SOCIETY (MUTUAL) AND A. C. MOORHEAD AND ETHEL MOORHEAD, HIS WIFE	NORTHERN NATURAL GAS COMPANY	9/15/1939	10	103	STEVENS	KS	19	315	35W	SE/4
0620951	RALPH LOWE, AND ANNA LOWE, HIS WIFE	A C MOORHEAD	10/9/1942	11	448	STEVENS	KS	19	315	35W	W/2
0620995	WILLIAM A LEFFLER AND CLARA G. LEFFLER, HIS WIFE	THE TEXAS COMPANY, A CORPORATION OF DELAWARE	3/21/1940	7	321	STEVENS	KS	20	315	35W	SE/4
0620895	ANNA HARTSELL JONES AND JAMES A. JONES, HER HUSBAND	MAGNOLIA PETROLEUM COMPANY	2/1/1938	8	530	STEVENS	KS	20	315	35W	NW/4
0620954	I N SHRIVER, A WIDOWER	A C MOORHEAD	10/10/1942	11	449	STEVENS	KS	20	315	35W	SW/4
0621111	JUANITA FRANCES PHILLIPS AND PAUL B. PHILLIPS, HER HUSBAND	MAGNOLIA PETROLEUM COMPANY	9/14/1945	13	601	STEVENS	KS	20	315	35W	NE/4
0620981	NORALEEHER AND JERRY LEFFLER	NORTHERN NATURAL GAS CO.	4/1/1943	12	35	STEVENS	KS	21	315	35W	E/2
0620901	E. L. GASKILL AND SOPH BELE GASKILL, HIS WIFE	MAGNOLIA PETROLEUM COMPANY	11/24/1944	13	53	STEVENS	KS	21	315	35W	W/2
0600391	CHURCHMAN E. BIBLE AND PHOEBE M. BIBLE, HIS WIFE	ALDEN W FOSTER	7/13/1934	7	178	STEVENS	KS	22	315	35W	N/2
0600511	THE WHEELER KELLY HAGNY TRUST COMPANY, TRUSTEE	ALDEN W FOSTER	9/27/1934	7	190	STEVENS	KS	22	315	35W	E/2 NE/4
0600500	MARTHA L. REYNOLDS	UNITED PRODUCING COMPANY, INC.	3/28/1944	12	611	STEVENS	KS	22	315	35W	SW/4; W/2 SE/4, From Surface to bottom of Permian
596771	THE WHEELER KELLY HAGNY TRUST COMPANY, TRUSTEE	ALDEN W FOSTER	9/27/1934	7	189	STEVENS	KS	23	315	35W	N/2; N/2 NE/4, From 0 to 5,800 feet; NW/4
0600511	THE WHEELER KELLY HAGNY TRUST COMPANY, TRUSTEE	ALDEN W FOSTER	9/27/1934	7	190	STEVENS	KS	23	315	35W	N/2 S/2
0597225	AUGUST J SCHMOCK, A WIDOWER	ALDEN W FOSTER	7/13/1934	7	192	STEVENS	KS	23	315	35W	S/2 S/2
0621001	AUGUST J. SCHMOCK, A WIDOWER	ALDEN W FOSTER	7/13/1934	7	191	STEVENS	KS	24	315	35W	SW/4
0620971	F O RINDOM AND M. ALICE RINDOM	NORTHERN NATURAL GAS COMPANY	4/15/1939	9	603	STEVENS	KS	24	315	35W	NW/4
0621002	RALPH LOWE, AND ANNA LOWE, HIS WIFE	MAGNOLIA PETROLEUM COMPANY	1/22/1945	13	151	STEVENS	KS	24	315	35W	SE/4
0620966	B T GALE AND GRACE D. GALE, HIS WIFE	MAGNOLIA PETROLEUM COMPANY	8/30/1946	14	391	STEVENS	KS	24	315	35W	NE/4
0622584	C R CLIFT AND KATE CLIFT, HIS WIFE	NORTHERN NATURAL GAS COMPANY	8/28/1946	14	363	STEVENS	KS	25	315	35W	SE/4
0621423	CARRIE E. KAUFMAN, CLAYTON KAUFMAN AND ELISIE KAUFMAN	NORTHERN NATURAL GAS CO.	3/25/1943	12	30	STEVENS	KS	27	315	35W	S/2
0621422	ERNEST E. ANDERSON, A SINGLE MAN	NORTHERN NATURAL GAS COMPANY	7/19/1945	13	535	STEVENS	KS	27	315	35W	N/2
0622537	I N SHRIVER, A WIDOWER	NORTHERN NATURAL GAS COMPANY	8/23/1938	9	305	STEVENS	KS	28	315	35W	SW/4

**EXHIBIT "A"**  
 Attached to that Certain Assignment, Bill of Sale and Conveyance  
 Dated August 15, 2014 by and between  
 XTO Energy Inc., ExxonMobil Oil Corporation, Mobil E&P U.S. Development Corporation, and Exxon Mobil Corporation  
 and Linn Energy Holdings, LLC and Berry Petroleum Company, LLC d/b/a Berry Oil Company

XTO AGMT NO.	LESSOR	LESSEE	LEASE DATE	BK	PG	CNTY	ST	S	T	R	LEGAL
0622536	CARRIE E. KAUFFMAN, A WIDOW; CLAYTON O. KAUFFMAN AND ELSIE H. KAUFFMAN, HIS WIFE	NORTHERN NATURAL GAS COMPANY	11/4/1938	9	511	STEVENS	KS	28	315	35W	SE/4 •
0622534	J.S. BROULLER AND RUTH BROULLER	NORTHERN NATURAL GAS COMPANY	12/21/1940	10	359	STEVENS	KS	28	315	35W	NE/4 •
0622535	SIMON WINTER AND CARRIE WINTER, HIS WIFE	NORTHERN NATURAL GAS COMPANY	8/9/1945	13	599	STEVENS	KS	28	315	35W	NW/4 •
0620785	I N SHRIVER, A WIDOWER	MAGNOLIA PETROLEUM COMPANY	7/1,1937	7	408	STEVENS	KS	29	315	35W	NW/4 •
0623075	C A KOCHER AND STELLA KOCHER, HIS WIFE	INTERSTATE PRODUCTION COMPANY	9/15/1936	8	22	STEVENS	KS	29	315	35W	SW/4 •
0623076	AUGUST J. SCHMOOCK, A SINGLE MAN	NORTHERN NATURAL GAS COMPANY	8/24/1938	9	321	STEVENS	KS	29	315	35W	NE/4 •
0623077	I N SHRIVER, A WIDOWER	NORTHERN NATURAL GAS COMPANY	8/23/1938	9	327	STEVENS	KS	29	315	35W	SE/4 •
0620781	JACOB H SHRIVER AND FRANCES SHRIVER, HIS WIFE	NORTHERN NATURAL GAS COMPANY	6/14/1945	14	95	STEVENS	KS	30	315	35W	NE/4 •
0623037	GERTRUDE LOGAN, A WIDOW; HERSCHEL C. LOGAN AND SUSIE TITUS LOGAN, HIS WIFE; VIRGINIA CHRISTINE MAXWELL AND H. ARTHUR MAXWELL, HER HUSBAND	NORTHERN NATURAL GAS COMPANY	8/22/1946	14	365	STEVENS	KS	30	315	35W	NW/4 •
0623038	JACOB SHRIVER AND FRANCES E. SHRIVER, HIS WIFE	NORTHERN NATURAL GAS COMPANY	3/3/1947	14	535	STEVENS	KS	30	315	35W	SE/4 •
0623039	JACOB H. SHRIVER AND FRANCES E SHRIVER, HIS WIFE; PAUL N SHRIVER AND WANDA SHRIVER, HIS WIFE; JACK K SHRIVER, A SINGLE MAN; JOHN M SHRIVER AND IDA SHRIVER, HIS WIFE; NORMA GOODWIN PRATHER AND EDWARD PRATHER, HER HUSBAND; FRANCES J. PHILLIPS AND PAUL PHILLIPS, HER HUSBAND; J. ETHEL PORTER; JACK W. PORTER, HER HUSBAND	NORTHERN NATURAL GAS COMPANY	3/4/1947	14	537	STEVENS	KS	30	315	35W	SW/4 •
0622900	H H BROWNELL AND RUBY BROWNELL, HIS WIFE	NORTHERN NATURAL GAS COMPANY	1/17/1945	13	507	STEVENS	KS	31	315	35W	SE/4 •
0622899	J.L. BROWNELL AND MARY BROWNELL, HIS WIFE	NORTHERN NATURAL GAS COMPANY	10/19/1945	14	17	STEVENS	KS	31	315	35W	SW/4 •
0622897	J.L. BROWNELL AND MARY BROWNELL, HIS WIFE	NORTHERN NATURAL GAS COMPANY	10/19/1945	14	21	STEVENS	KS	31	315	35W	NW/4 •

**EXHIBIT "A"**  
 Attached to that Certain Assignment, Bill of Sale and Conveyance  
 Dated August 15, 2014 by and between  
 XTO Energy, Inc., ExxonMobil Oil Corporation, Mobil E&P U.S. Development Corporation, and Exxon Mobil Corporation  
 and Linn Energy Holdings, LLC and Berry Petroleum Company, LLC d/b/a Berry Oil Company

XTO AGMT NO.	LESSOR	LESSEE	LEASE DATE	BK	PG	CNTY	ST	S	T	R	LEGAL
0622898	JESSE LEROY BROWNELL & MARY BROWNELL, HIS WIFE	ORVILLE GLICK & EARL R. FINDLAY	2/3/1930	OGL 3	165	STEVENS	KS	31	31S	35W	NE/4 •
0622491	NELLIE M LIFE, A WIDOW	NORTHERN NATURAL GAS COMPANY	2/10/1945	13	505	STEVENS	KS	32	31S	35W	NE/4 •
0622492	SUSAN E. BARNARD, A WIDOW	NORTHERN NATURAL GAS COMPANY	8/22/1945	14	11	STEVENS	KS	32	31S	35W	SE/4 •
0622490	J L BROWNELL AND MARY BROWNELL, HIS WIFE	NORTHERN NATURAL GAS COMPANY	10/19/1945	14	19	STEVENS	KS	32	31S	35W	NW/4 •
0622489	SUSAN E. BARNARD, A WIDOW	NORTHERN NATURAL GAS COMPANY	11/19/1945	14	85	STEVENS	KS	32	31S	35W	SW/4 •
0622683	FRANK G. BOLES AND KATIE M. BOLES, HIS WIFE	NORTHERN NATURAL GAS COMPANY	5/2/1946	14	207	STEVENS	KS	33	31S	35W	SE/4 •
0622684	JOHN M SHRIVER AND IDA SHRIVER, HIS WIFE	NORTHERN NATURAL GAS COMPANY	1/17/1946	14	409	STEVENS	KS	33	31S	35W	W/2 •
0622682	AMMON JONES, JR. AND OMA HELEN JONES, HUSBAND AND WIFE	NORTHERN NATURAL GAS COMPANY	11/7/1946	14	447	STEVENS	KS	33	31S	35W	NE/4 •
0622918	FRANK BOLES AND KATIE M. BOLES	NORTHERN NATURAL GAS COMPANY	10/2/1945	14	3	STEVENS	KS	34	31S	35W	SW/4 •
0622920	FRANK G. BOLES AND KATIE M. BOLES, HIS WIFE	NORTHERN NATURAL GAS COMPANY	4/16/1946	14	213	STEVENS	KS	34	31S	35W	NW/4 •
0622919	CHARLES L HELMLEY AND VIRGINIA BELLE HELMLEY, HIS WIFE; WILLIAM G. HELMLEY AND ADA HELMLEY, HIS WIFE	NORTHERN NATURAL GAS COMPANY	4/3/1946	14	233	STEVENS	KS	34	31S	35W	SE/4 •
0622921	MARGARET RATCLIFF BOVIE, A SINGLE WOMAN	NORTHERN NATURAL GAS COMPANY	6/14/1946	14	297	STEVENS	KS	34	31S	35W	NE/4 •
0623105	RAY A. BARTON AND ELIZABETH BARTON; MARIE HENDRIXSON AND ROY HENDRIXSON	NORTHERN NATURAL GAS CO.	8/19/1943	12	543	STEVENS	KS	35	31S	35W	S/2 •
0622921	MARGARET RATCLIFF BOVIE, A SINGLE WOMAN	NORTHERN NATURAL GAS COMPANY	6/14/1946	14	297	STEVENS	KS	35	31S	35W	NW/4 •

**EXHIBIT "A"**  
 Attached to that Certain Assignment, Bill of Sale and Conveyance  
 Dated August 15, 2014 by and between  
 XTO Energy Inc., ExxonMobil Oil Corporation, Mobil E&P U.S. Development Corporation, and Exxon Mobil Corporation  
 and LINN Energy Holdings, LLC and Berry Petroleum Company, LLC d/b/a Berry Oil Company

XTO AGMT NO.	LESSOR	LESSEE	LEASE DATE	BK	PG	CNTY	ST	S	T	R	LEGAL
0623106	HELEN M. GREEN, A WIDOW; MARGARET GREEN MAXWELL AND WILLIAM MAXWELL, HER HUSBAND; KATHRYN GREEN WISE AND PAUL S. WISE, HER HUSBAND; KIRKLAND GREEN AND YONNA GREEN, HIS WIFE	NORTHERN NATURAL GAS COMPANY	7/10/1946	14	309	STEVENS	KS	35	315	35W	NE/4 *
0622583	EMMA L. SAPPINGTON, A WIDOW; NAOMI A. EDWARDS, A WIDOW	NORTHERN NATURAL GAS COMPANY	8/2/1945	13	613	STEVENS	KS	36	315	35W	SW/4 *
0622584	C R CLIFT AND KATE CLIFT, HIS WIFE	NORTHERN NATURAL GAS COMPANY	8/28/1946	14	363	STEVENS	KS	36	315	35W	E/2; E/2 NW/4; W/2 NW/4 *
0621046	JOHN SEYBOLD AND DOLLIE E. SEYBOLD, HIS WIFE	ALDEN W FOSTER	4/19/1934	7	147	STEVENS	KS	1	315	36W	S/2 NE/4; E/2 *
0621020	C E GREEN, A WIDOWER	A C MOORHEAD	10/20/1942	11	454	STEVENS	KS	1	315	36W	SW/4 *
0621045	MARTHA L. REYNOLDS	UNITED PRODUCING COMPANY, INC.	3/28/1944	12	609	STEVENS	KS	1	315	36W	NW/4 *
0621124	LEE L. GILBERT, A SINGLE MAN	ALDEN W FOSTER	4/24/1934	7	148	STEVENS	KS	2	315	36W	SE/4 *
0621123	ALVIN B. GILBERT, A SINGLE MAN	ALDEN W FOSTER	4/26/1934	7	153	STEVENS	KS	2	315	36W	SW/4 *
0621122	A W HENNING AND MATILDA HENNING, HIS WIFE AND M J SULLIVAN, A WIDOWER	ALDEN W FOSTER	5/7/1934	7	166	STEVENS	KS	2	315	36W	NE/4 *
0621121	EVA E CROWELL AND WILLARD CROWELL, HER HUSBAND; LOILA AND GLENN VANDERFRIT; GLADYS AND ALFRED WEILAND; PEARL AND ISSAC MEYER; WILLIAM AND JEANE GILBERT	A C MOORHEAD	11/20/1942	11	357	STEVENS	KS	2	315	36W	NW/4 *
0600718	A W SHRIVER AND RUBY S. SHRIVER, HIS WIFE	ALDEN W FOSTER	4/24/1934	7	154	STEVENS	KS	3	315	36W	SW/4 *

**EXHIBIT "A"**  
 Attached to that Certain Assignment, Bill of Sale and Conveyance  
 Dated August 15, 2014 by and between  
 XTO Energy Inc., ExxonMobil Oil Corporation, Mobil E&P U.S. Development Corporation, and Exxon Mobil Corporation  
 and LINN Energy Holdings, LLC and Berry Petroleum Company, LLC d/b/a Berry Oil Company

XTO AGMT NO.	LESSOR	LESSEE	LEASE DATE	BK	PG	CNTY	ST	S	T	R	LEGAL
0600717	A W SHRIVER AND RUBY S. SHRIVER, HIS WIFE	ALDEN W FOSTER	4/24/1934	7	155	STEVENS	KS	3	315	36W	N/2 •
0600855	OSCAR THOMAS GILBERT AND VIOLA GILBERT, HIS WIFE	UNITED PRODUCING COMPANY INC	6/25/1945	13	447	STEVENS	KS	3	315	36W	SE/4 •
0621125	CORNELIUS L. GRIGSBY AND SADIE B. GRIGSBY, HIS WIFE	ALDEN W FOSTER	4/20/1934	7	143	STEVENS	KS	4	315	36W	ALL •
0621117	I N SHRIVER, A WIDOWER	ALDEN W FOSTER	4/23/1934	7	156	STEVENS	KS	5	315	36W	SE/4 •
0621118	I N SHRIVER, A WIDOWER	ALDEN W FOSTER	4/23/1934	7	157	STEVENS	KS	5	315	36W	SW/4 •
0621119	I N SHRIBER, A WIDOWER	ALDEN W FOSTER	4/23/1934	7	158	STEVENS	KS	5	315	36W	NE/4 •
0621120	I N SHRIBER, A WIDOWER	ALDEN W FOSTER	4/23/1934	7	159	STEVENS	KS	5	315	36W	NW/4 •
0621116	I N SHRIBER, A WIDOWER	ALDEN W FOSTER	4/23/1934	7	160	STEVENS	KS	6	315	36W	SE/4 •
0621115	D S GRIGSBY, A SINGLE MAN	ALDEN W FOSTER	6/10/1934	7	172	STEVENS	KS	6	315	36W	NE/4 •
0621114	MILTON M THURLOW AND BIRDIE THURLOW; RALPH V. THURLOW AND HELEN THURLOW; ORVILLE W. THURLOW AND GEORGIA THURLOW; RANDALL C. HILL AND LEONA T. HILL; LELAND B. TATE AND MILDRED B. TATE; RAY A. WHITE AND OPAL T. WHITE; BEING ALL OF THE HEIRS AT LAW OF CARL G. THURLOW AND LIZZIE THURLOW, DECEASED	UNITED PRODUCING COMPANY INC., A CORPORATION	3/8/1941	10	265	STEVENS	KS	6	315	36W	W/2 •
0621108	WILLIAM J FOX AND ENOLA FOX, HIS WIFE	ALDEN W FOSTER	4/26/1934	7	145	STEVENS	KS	7	315	36W	SE/4 •

**EXHIBIT "A"**  
 Attached to that Certain Assignment, Bill of Sale and Conveyance  
 Dated August 15, 2014 by and between  
 XTO Energy/Inc., ExxonMobil Oil Corporation, Mobil E&P U.S. Development Corporation, and Exxon Mobil Corporation  
 and Linn Energy Holdings, LLC and Berry Petroleum Company, LLC d/b/a Berry Oil Company

XTO AGMT NO.	LESSOR	LESSEE	LEASE DATE	BK	PG	CNTY	ST	S	T	R	LEGAL
0621107	J W BROLLIER AND NORA E. BROLLIER, HIS WIFE	ALDEN W FOSTER	4/30/1934	7	170	STEVENS	KS	7	31S	36W	NW/4 •
0621109	JAMES W BROLLIER, A WIDOWER	UNITED PRODUCING COMPANY INC	2/5/1938	9	63	STEVENS	KS	7	31S	36W	NE/4 •
0621106	FEDERAL FARM MORTGAGE CORPORATION, A CORPORATION OF WASHINGTON D.C.	UNITED PRODUCING COMPANY INC	12/9/1940	10	202	STEVENS	KS	7	31S	36W	SW/4 •
0621047	I N SHRIBER, A WIDOWER	ALDEN W FOSTER	4/23/1934	7	161	STEVENS	KS	8	31S	36W	NE/4 •
0621301	J T NEWBY AND EVA NEWBY, HIS WIFE	MAGNOLIA PETROLEUM COMPANY	10/13/1947	23	63	STEVENS	KS	8	31S	36W	NW/4-S/2 •
0621051	I N SHRIBER, A WIDOWER	ALDEN W FOSTER	4/23/1934	7	162	STEVENS	KS	9	31S	36W	NE/4 •
0621049	I N SHRIBER, A WIDOWER	ALDEN W FOSTER	4/23/1934	7	163	STEVENS	KS	9	31S	36W	SW/4 •
0621048	I N SHRIBER, A WIDOWER	ALDEN W FOSTER	4/23/1934	7	164	STEVENS	KS	9	31S	36W	NW/4 •
0621050	HARRY JOHN GILBERT AND KATE MAY GILBERT, HIS WIFE	ALDEN W FOSTER	4/25/1934	7	171	STEVENS	KS	9	31S	36W	SE/4 •
0621058	OSCAR THOMAS GILBERT AND VIOLA GILBERT, HIS WIFE	D D HARRINGTON	5/17/1945	13	337	STEVENS	KS	10	31S	36W	NE/4 •

**EXHIBIT "A"**

Attached to that Certain Assignment, Bill of Sale and Conveyance

Dated August 15, 2014 by and between

XTO Energy Inc., ExxonMobil Oil Corporation, Mobil E&P U.S. Development Corporation, and Exxon Mobil Corporation  
and Linn Energy Holdings, LLC and Berry Petroleum Company, LLC d/b/a Berry Oil Company

XTO AGMT NO.	LESSOR	LESSEE	LEASE DATE	BK	PG	CNTY	ST	S	T	R	LEGAL
0621052	OSCAR THOMAS GILBERT, A SINGLE MAN	ALDEN W FOSTER	4/26/1934	7	144	STEVENS	KS	11	315	36W	NW/4
0621053	GILBERT S. MELBOURNE, A SINGLE MAN, AND THE DODGE CITY ABSTRACT AND INVESTMENT COMPANY	ALDEN W FOSTER	4/25/1934	7	169	STEVENS	KS	11	315	36W	NE/4
0621082	MARTHA L REYNOLDS	MAGNOLIA PETROLEUM COMPANY	4/7/1945	13	279	STEVENS	KS	11	315	36W	S/2
0621054	LOUISE FIENUP, A WIDOW; CHARLES F. FIENUP AND SOPHIA FIENUP, HIS WIFE; CLARA E. HIRZ (FORMERLY CLARA E. FIENUP) AND F.J. HIRZ, HER HUSBAND; GEORGE F. FIENUP, A SINGLE MAN; AND HERMAN H. FIENUP, A SINGLE MAN	ALDEN W FOSTER	4/17/1934	7	168	STEVENS	KS	12	315	36W	S/2
0621056	GEORGE W HOPESS AND MYRTLE HOPESS, HIS WIFE	UNITED PRODUCING COMPANY INC	8/27/1938	9	92	STEVENS	KS	12	315	36W	NE/4
0621055	JAMES IRVIN GILBERT AND GWENDOLINE GILBERT, HIS WIFE	MAGNOLIA PETROLEUM COMPANY	12/31/1945	14	109	STEVENS	KS	12	315	36W	NW/4
0621021	RALPH V. THUROW AND HELEN THUROW, HIS WIFE	A C MOORHEAD	10/9/1942	11	301	STEVENS	KS	13	315	36W	SW/4
0621022	H H BROWNELL AND RUBY BROWNELL, HIS WIFE	A C MOORHEAD	10/9/1942	11	302	STEVENS	KS	13	315	36W	SE/4
0621080	F F RAPP, A SINGLE MAN, A/K/A FREDRICK RAPP, A/K/A FREDRICK E. RAPP, A/K/A FREDERICK E. RAPP	MAGNOLIA PETROLEUM COMPANY	4/7/1945	13	275	STEVENS	KS	13	315	36W	N/2



**EXHIBIT "A"**  
 Attached to that Certain Assignment, Bill of Sale and Conveyance  
 Dated August 15, 2014 by and between  
 TTO Energy Inc., ExxonMobil Oil Corporation, Mobil E&P U.S. Development Corporation, and Exxon Mobil Corporation  
 and INN Energy Holdings, LLC and Berry Petroleum Company, LLC d/b/a Berry Oil Company

XTO AGMT NO.	LESSOR	LESSEE	LEASE DATE	BK	PG	GNTY	ST	S	T	R	LEGAL
0621026	MARTHA L. REYNOLDS, A WIDOW, SOLE AND ONLY HEIR OF W.R. REYNOLDS, DECEASED	A C MOORHEAD	10/22/1942	11	452	STEVENS	KS	14	315	36W	NW/4 •
0621023	MARTHA L. REYNOLD, A WIDOW	A C MOORHEAD	10/9/1942	11	462	STEVENS	KS	14	315	36W	SW/4 •
0621081	MARTHA L. REYNOLDS	MAGNOLIA PETROLEUM COMPANY	4/7/1945	13	277	STEVENS	KS	14	315	36W	NE/4 •
0621073	CLARETTA HARTSFEL KIMBREL AND JOHN R. KIMBREL, HER HUSBAND	MAGNOLIA PETROLEUM COMPANY	11/24/1945	14	71	STEVENS	KS	14	315	36W	E/2 SE/4; W/2 SE/4 •
0621027	ORVILLE W THURLOW AND GEORGIA THURLOW, HIS WIFE	A C MOORHEAD	10/9/1942	11	303	STEVENS	KS	15	315	36W	SW/4 •
0621028	RANDALL C HILL AND LEONA HILL, HIS WIFE	A C MOORHEAD	10/9/1942	11	304	STEVENS	KS	15	315	36W	SE/4 •
0621029	RALPH THURLOW AND HELEN THURLOW, HIS WIFE	A C MOORHEAD	10/9/1942	11	305	STEVENS	KS	15	315	36W	NW/4 •
0621078	F F RAAP, A SINGLE MAN	MAGNOLIA PETROLEUM COMPANY	4/7/1945	13	203	STEVENS	KS	16	315	36W	SE/4 •
0620900	CHURCHMAN E. BIBLE, A/K/A C. E. BIBLE, A WIDOWER	MAGNOLIA PETROLEUM COMPANY	11/28/1945	14	81	STEVENS	KS	16	315	36W	NE/4 •
0621300	J T NEWBY AND EVA NEWBY, HIS WIFE	MAGNOLIA PETROLEUM COMPANY	10/13/1947	23	65	STEVENS	KS	16	315	36W	W/2 •
0621083	MARTHA L REYNOLDS	MAGNOLIA PETROLEUM COMPANY	4/7/1945	13	281	STEVENS	KS	17	315	36W	ALL •
0621057	EMMET R FOX AND INIZE R. FOX, HIS WIFE	ALDEN W FOSTER	4/26/1934	7	146	STEVENS	KS	18	315	36W	E/2 NW/4; LOTS 1 & 2 •
0621041	EVA RINEY	REPUBLIC NATURAL GAS COMPANY	3/18/1941	10	427	STEVENS	KS	18	315	36W	SE/4; SW/4 •

**EXHIBIT "A"**  
 Attached to that Certain Assignment, Bill of Sale and Conveyance  
 Dated August 15, 2014 by and between  
 XTO Energy Inc., ExxonMobil Oil Corporation, Mobil E&P U.S. Development Corporation, and Exxon Mobil Corporation  
 and LINN Energy Holdings, LLC and Berry Petroleum Company, LLC d/b/a Berry Oil Company

XTO AGMT NO.	LESSOR	LESSEE	LEASE DATE	BK	PG	CNTY	ST	S	T	R	LEGAL
0621084	MARTHA L REYNOLDS	MAGNOLIA PETROLEUM COMPANY	4/7/1945	13	283	STEVENS	KS	18	315	36W	NE/4 •
0621041	EVA RINEY	REPUBLIC NATURAL GAS COMPANY	3/18/1941	10	427	STEVENS	KS	19	315	36W	E/2 SW/4; SE/4; LOTS 3 & 4 •
0621042	C.F. SHAFER AND LUCILE SHAFER	REPUBLIC NATURAL GAS COMPANY	4/1/1941	10	428	STEVENS	KS	19	315	36W	E/2 SW/4; LOTS 3 & 4 •
0621038	MARTHA L REYNOLDS	MAGNOLIA PETROLEUM COMPANY	10/19/1945	13	471	STEVENS	KS	20	315	36W	ALL •
0621039	MARTHA L REYNOLDS	MAGNOLIA PETROLEUM COMPANY	6/15/1945	13	471	STEVENS	KS	20	315	36W	ALL •
0621030	D S GRIGSBY, SINGLE	A C MOORHEAD	10/10/1942	11	463	STEVENS	KS	21	315	36W	NW/4 •
0621076	F FRAPP, A SINGLE MAN	MAGNOLIA PETROLEUM COMPANY	4/7/1945	13	199	STEVENS	KS	21	315	36W	NW/4; S/2 •
0621043	E L GASKILL AND MRS. E. L. GASKILL, HIS WIFE	A C MOORHEAD	10/17/1942	11	468	STEVENS	KS	22	315	36W	SE/4 •
0621077	F F RAPP, A SINGLE MAN	MAGNOLIA PETROLEUM COMPANY	4/7/1945	13	201	STEVENS	KS	22	315	36W	W/2 •
0621031	OPAL THURLOW WHITE AND RAY WHITE, HER HUSBAND, MILDRED AND LELAND TATE, ORWELL AND GEORGIA THURLOW	A C MOORHEAD	10/9/1942	11	306	STEVENS	KS	23	315	36W	NW/4 •
0621032	RALPH V THURLOW AND HELEN THURLOW, HIS WIFE	A C MOORHEAD	10/9/1942	11	307	STEVENS	KS	23	315	36W	NE/4 •
0621033	DORIS M ANDERSON AND EARL ANDERSON, HER HUSBAND	A C MOORHEAD	10/21/1942	11	455	STEVENS	KS	23	315	36W	SE/4 •
0621034	W. C GRANDSTAFF AND DIAMOND GRANDSTAFF	A C MOORHEAD	10/21/1942	11	457	STEVENS	KS	23	315	36W	SE/4 •
0621023	MARTHA L REYNOLDS, A WIDOW	A C MOORHEAD	10/9/1942	11	462	STEVENS	KS	23	315	36W	SW/4 •
0621024	RUENA E. LOGUE	D.O. HARRINGTON	11/22/1943	12	541	STEVENS	KS	23	315	36W	SW/4 •

**EXHIBIT "A"**  
 Attached to that Certain Assignment, Bill of Sale and Conveyance  
 Dated August 15, 2014 by and between  
 XTO Energy Inc., ExxonMobil Oil Corporation, Mobil E&P U.S. Development Corporation, and Exxon Mobil Corporation  
 and LINN Energy Holdings, LLC and Berry Petroleum Company, LLC d/b/a Berry Oil Company

XTO AGRMT NO.	LESSOR	LESSEE	LEASE DATE	BK	PG	CNTY	ST	S	T	R	LEGAL
0621025	W C GRANDSTAFF AND DIAMOND M. GRANDSTAFF, HIS WIFE	MAGNOLIA PETROLEUM COMPANY	10/23/1946	14	435	STEVENS	KS	23	315	36W	ALL OF THE SW/4 WHICH LIES SOUTH AND EAST OF THE RIGHT OF WAY OF THE DODGE CITY AND CIMARRON VALLEY RAILROAD, AS NOW LOCATED
0620994	ANNA W. LOWE AND RALPH LOWE, HER HUSBAND	T.W. REID & GEO H. SNYDER	2/20/1930	3	177	STEVENS	KS	24	315	36W	NE/4
0621035	RALPH V THURLOW AND HELEN THURLOW, HIS WIFE	A C MOORHEAD	10/9/1942	11	308	STEVENS	KS	24	315	36W	NW/4
0621037	WILLIAM MAST AND MARY MAST, HIS WIFE	A C MOORHEAD	11/7/1942	11	479	STEVENS	KS	24	315	36W	NW/4
0620964	WILLIAM MAST AND MARY MAST	NORTHERN NATURAL GAS CO.	4/20/1943	12	42	STEVENS	KS	24	315	36W	S/2
0620970	OLIVER LOGAN AND GERTRUDE LOGAN, HIS WIFE	NORTHERN NATURAL GAS COMPANY	4/7/1939	9	597	STEVENS	KS	25	315	36W	NE/4
0621196	E.A. LOOMIS AND MYRA LOOMIS	JOE DENHAM	8/2/1943	12	119	STEVENS	KS	25	315	36W	SE/4

**EXHIBIT "A"**  
 Attached to that Certain Assignment, Bill of Sale and Conveyance  
 Dated August 15, 2014 by and between  
 XTO Energy Inc., ExxonMobil Oil Corporation, Mobil E&P U.S. Development Corporation, and Exxon Mobil Corporation  
 and LINN Energy Holdings, LLC and Berry Petroleum Company, LLC d/b/a Berry Oil Company

XTO ACMIT NO.	LESSOR	LESSEE	LEASE DATE	BK	PG	CNTY	ST	S	T	R	LEGAL
0621079	F F RAPP, A SINGLE MAN, A/K/A FREDRICK RAPP, A/K/A FREDRICK E. RAPP, A/K/A FREDRICK E. RAPP	MAGNOLIA PETROLEUM COMPANY	4/7/1945	13	273	STEVENS	KS	25	31S	36W	NW/4 LESS 10 ACRES, DESCRIBED AS FOLLOWS; BEGINNING AT THE SOUTHWEST CORNER OF THE NORTHWEST QUARTER OF SECTION 25-31S-36W OF 6TH PM THENCE EAST ON THE SOUTH LINE OF SAID QUARTER SECTION A DISTANCE OF 990 FEET TO A POINT, THENCE NORTH ON A LINE PARALLEL WITH THE WEST LINE OF SAID SECTION A DISTANCE OF 594 FEET TO A POINT, THENCE WEST ON A LINE PARALLEL WITH SOUTH LINE OF TRACT A DISTANCE OF 660 TO A POINT, THEN SOUTH ON A LINE PARALLEL WITH SAID WEST LINE A DISTANCE OF 462 FEET TO A POINT, ON WEST LINE OF SAID SECTION, THENCE SOUTH 132 FEET TO A PLACE OF BEGINNING, CONTAINING 10 ACRES MORE OR LESS
0621321	E A LOOMIS AND MYRA M LOOMIS, HIS WIFE	MAGNOLIA PETROLEUM COMPANY	4/14/1948	23	101	STEVENS	KS	25	31S	36W	SW/4

**EXHIBIT "A"**

Attached to that Certain Assignment, Bill of Sale and Conveyance  
 Dated August 15, 2014 by and between  
 XTO Energy Inc., ExxonMobil Oil Corporation, Mobil E&P U.S. Development Corporation, and Exxon Mobil Corporation  
 and LINN Energy Holdings, LLC and Berry Petroleum Company, LLC d/b/a Berry Oil Company

XTO AGMT NO.	LESSOR	LESSEE	LEASE DATE	BLK	PG	CNTY	ST	S	T	R	LEGAL
0621349	MOSCOW TWP STEVENS CO KS, BY IRENE W. MOORE, TRUSTEE; WALTER HUNTINGER, CLERK AND W.J. FOX, TREASURER	MAGNOLIA PETROLEUM COMPANY	7/15/1949	23	349	STEVENS	KS	25	315	36W	A TRACT BEGINNING AT THE SW/4 OF THE NORTHWEST QUARTER OF SECTION 25-315-36W, THENCE EAST ON THE SOUTH LINE OF SAID QUARTER SECTION A DISTANCE OF NINE HUNDRED NINETY (990) FEET TO A POINT; THENCE NORTH ON A LINE PARALLEL WITH THE WEST LINE OF SAID SECTION A DISTANCE OF FIVE HUNDRED NINETY-FOUR (594) FEET TO A POINT; THENCE WEST, ON A LINE PARALLEL WITH THE SOUTH LINE OF SAID TRACT A DISTANCE OF SIX HUNDRED SIXTY (660) FEET TO A POINT; THENCE SOUTH, ON A LINE PARALLEL WITH THE WEST LINE OF SAID SECTION, A DISTANCE OF FOUR HUNDRED SIXTY-TWO (462) FEET TO A POINT; THENCE WEST, ON A LINE PARALLEL WITH SAID SOUTH LINE, A DISTANCE OF THREE HUNDRED THIRTY (330) FEET TO A POINT ON THE WEST LINE OF SAID SECTION; THENCE SOUTH ONE HUNDRED THIRTY-TWO (132) FEET TO THE PLACE OF BEGINNING, CONTAINING 10.00 ACRES, MORE OR LESS
0621036	FREDERICK F RAPP, SINGLE	A C MOORHEAD	10/9/1942	11	309	STEVENS	KS	26	315	36W	NE/4
0620976	G.W. SHAW AND NETTIE SHAW	NORTHERN NATURAL GAS CO.	3/3/1943	12	7	STEVENS	KS	26	315	36W	SW/4
0620989	MAUDE GAINES, BEVERLY GAINES, JEANNE WEST AND J.G. WEST	NORTHERN NATURAL GAS CO.	3/8/1943	12	357	STEVENS	KS	26	315	36W	SW/4

**EXHIBIT "A"**

Attached to that Certain Assignment, Bill of Sale and Conveyance

Dated August 15, 2014 by and between

XTO Energy Inc., ExxonMobil Oil Corporation, Mobil E&P U.S. Development Corporation, and Exxon Mobil Corporation  
and Linn Energy Holdings, LLC and Berry Petroleum Company, LLC d/b/a Berry Oil Company

XTO AGMT NO.	LESSOR	LESSEE	LEASE DATE	BK	PG	CNTY	ST	S	T	R	LEGAL
0621059	FRANK F ALBRIGHTEN AND FRANCES ALBRIGHTEN; GERTRUDE CANNON	D D HARRINGTON	3/24/1944	12	591	STEVENS	KS	26	315	36W	SE/4 •
0620977	THE BOARD OF DIRECTORS OF RURAL HIGH SCHOOL DISTRICT 1, STEVENS CO, KS	NORTHERN NATURAL GAS COMPANY, A DELAWARE CORPORATION	10/27/1944	13	41	STEVENS	KS	26	315	36W	A TRACT OF LAND SITUATED IN THE SW/4 DESCRIBED - COMMENCING AT THE CENTER OF SECTION 26-315-36W, THENCE WEST 499 1/2 FEET; THENCE SOUTH 740 FEET; THENCE EAST 499 1/2; THENCE NORTH 740 FEET TO PLACE OF BEGINNING •
0621200	MARTHA L REVNOLDS	MAGNOLIA PETROLEUM COMPANY	6/6/1946	14	299	STEVENS	KS	26	315	36W	PART OF THE NW/4 LYING SOUTHEASTERLY OF CRAWFORD AVE. AND NORTHEASTERLY OF RANSOM ST., ACCORDING TO THE DULY RECORDED PLAT OF MOSCOW, STEVENS CO., KANSAS. COMMENCING AT THE INTERSECTION OF RANSOM ST. AND CRAWFORD AVE., THENCE NORTHEASTERLY PARALLEL WITH THE DOWN CRAWFORD AVE. 380 FEET, THENCE DUE EAST TO THE HALF SECTION LINE THAT DIVIDES THE NORTHWEST AND NORTHEAST QUARTER OF SAID SECTION, THENCE DUE SOUTH ON SAID HALF SECTION LINE TO A POINT WHERE THE OUTER EDGE OF RANSOM ST. JOINS SAID HALF SECTION LINE, THENCE NORTHWESTERLY ALONG SAID OUTER LINE OF RANSOM ST. TO THE PLACE OF BEGINNING, CONTAINING 2.23 ACRES, MORE OR LESS (SAID STREET AND AVE. BEING LOCATED WITHIN THE TOWN OF MOSCOW, STEVENS CO., KANSAS, ACCORDING TO THE DULY FILED AND RECORDED PLAT THEREOF. •

**EXHIBIT "A"**  
 Attached to that Certain Assignment, Bill of Sale and Conveyance  
 Dated August 15, 2014 by and between  
 XTO Energy Inc., ExxonMobil Oil Corporation, Mobil E&P U.S. Development Corporation, and Exxon Mobil Corporation  
 and LINN Energy Holdings, LLC and Berry Petroleum Company, LLC d/b/a Berry Oil Company

XTO AGMT NO.	LESSOR	LESSEE	LEASE DATE	BK	PG	CNTY	ST	S	T	R	LEGAL
0621201	EARL R. ANDERSON AND DORIS M ANDERSON, HIS WIFE	MAGNOLIA PETROLEUM COMPANY	6/7/1946	14	301	STEVENS	KS	26	31S	36W	THAT PART OF THE EAST HALF OF THE NORTHWEST QUARTER OF SECTION 26-31S-36W OF THE 6TH P.M. BEGINNING AT A POINT WHERE THE NORTH AND EAST BOUNDARY LINE OF MCLEOD STREET INTERSECTS WITH THE SOUTH AND EAST BOUNDARY LINE OF CRAWFORD AVENUE, THENCE IN A NORTHWESTERLY DIRECTION ALONG THE NORTH AND EAST BOUNDARY LINE OF SAID MCLEOD STREET A DISTANCE OF 480 FEET, THENCE NORTHEAST ON A LINE PARALLEL WITH CIMARRON AVENUE TO THE EAST BOUNDARY LINE OF SAID NORTHWEST QUARTER OF SECTION 26, THENCE SOUTH ALONG THE EAST LINE OF SAID NORTHWEST QUARTER OF SECTION 26 TO A POINT THAT WOULD BE IN A DIRECT LINE WITH THE NORTH AND EAST BOUNDARY OF MCLEOD STREET, THENCE IN A DIRECT AND STRAIGHT LINE IN A NORTHWESTERLY DIRECTION TO THE PLACE OF BEGINNING. SAID STREETS AND AVENUES MENTIONED BEING IN THE TOWN OF MOSCOW, STEVENS COUNTY, KANSAS, ACCORDING TO THE DULY FILED AND RECORDED PLAT OF MOSCOW, STEVENS

**EXHIBIT "A"**  
 Attached to that Certain Assignment, Bill of Sale and Conveyance  
 Dated August 15, 2014 by and between  
 XTO Energy Inc., ExxonMobil Oil Corporation, Mobil E&P U.S. Development Corporation, and Exxon Mobil Corporation  
 and LINN Energy Holdings, LLC and Berry Petroleum Company, LLC d/b/a Berry Oil Company

XTO AGMT NO.	LESSOR	LESSEE	LEASE DATE	BK	PG	CNTY	ST	S	T	R	LEGAL
0621202	GASKILL GLEN C	MAGNOLIA PETROLEUM COMPANY	6/6/1946	14	303	STEVENS	KS	26	315	36W	ALL THAT PART OF THE SOUTH HALF OF THE NORTHWEST QUARTER OF SECTION 26-315-36W, LYING SOUTHEASTERLY OF CIMARRON AVE. AND SOUTHWESTERLY OF LINGER ST. OF THE TOWN OF MOSCOW, STEVENS COUNTY, KANSAS, CONTAINING 6.55 ACRES, MORE OR LESS, EXCEPTING A TRACT CONVEYED TO LEVI SHINN, WHICH IS RECORDED IN VOL 4, PAGE 343; EXCEPT A TRACT CONVEYED TO LEVI SHINN, WHICH IS RECORDED IN VOL Y, PAGE 495; EXCEPT A TRACT CONVEYED TO G. C. STEVENS, WHICH IS RECORDED IN VOL Z, PAGE 153; EXCEPT A TRACT CONVEYED TO AUDLEY B. BROWNER, WHICH IS RECORDED IN VOL Z, PAGE 166; AND EXCEPT A TRACT CONVEYED TO AUDLEY B. BROWNER, WHICH IS RECORDED IN VOL B-2, PAGE 413
0621203	A T SPIKES AND LAURA WANDA SPIKES, HIS WIFE	MAGNOLIA PETROLEUM COMPANY	6/12/1946	14	305	STEVENS	KS	26	315	36W	NW/4, ALL THAT PART, NORTHWEST OF RAILWAY RIGHT OF WAY
0621060	DAVID FRIEDMAN AND YETTA FRIEDMAN; ARTHUR FRIEDMAN AND ROSE FRIEDMAN	MAGNOLIA PETROLEUM COMPANY	8/29/1946	14	573	STEVENS	KS	26	315	36W	SE/4
0621061	HERMAN BROUDY AND MARIE BROUDY, HIS WIFE	MAGNOLIA PETROLEUM COMPANY	11/15/1948	23	153	STEVENS	KS	26	315	36W	SE/4
0621062	RITA BROUDY	MAGNOLIA PETROLEUM COMPANY	11/15/1948	23	155	STEVENS	KS	26	315	36W	SE/4



**EXHIBIT "A"**  
 Attached to that Certain Assignment, Bill of Sale and Conveyance  
 Dated August 15, 2014 by and between  
 XTO Energy Inc., ExxonMobil Oil Corporation, Mobil E&P U.S. Development Corporation, and Exxon Mobil Corporation  
 and LINN Energy Holdings, LLC and Berry Petroleum Company, LLC d/b/a Berry Oil Company

XTO AGMT NO.	LESSOR	LESSEE	LEASE DATE	BK	PG	CNTY	ST	S	T	R	LEGAL
0621063	A DAVID SCHEINMAN AND GRACE SCHEINMAN	MAGNOLIA PETROLEUM COMPANY	11/15/1948	23	157	STEVENS	KS	26	315	36W	SE/4
0621064	LUCY K BROIDO AND LOUIS BROIDO, HER HUSBAND	MAGNOLIA PETROLEUM COMPANY	11/15/1948	23	159	STEVENS	KS	26	315	36W	SE/4
0621065	EMANUEL ROSENTHAL AND ELLA ROSENTHAL	MAGNOLIA PETROLEUM COMPANY	11/15/1948	23	161	STEVENS	KS	26	315	36W	SE/4
0621066	MARCUS BLANK AND ETHEL BLANK	MAGNOLIA PETROLEUM COMPANY	11/15/1948	23	163	STEVENS	KS	26	315	36W	SE/4
0621067	W. E. FARBSTEIN AND JULIA FARBSTEIN	MAGNOLIA PETROLEUM COMPANY	11/15/1948	23	165	STEVENS	KS	26	315	36W	SE/4
0621068	LENA FRIEDMAN AND PHILLIP FRIEDMAN, EXECUTOR OF ESTATE	MAGNOLIA PETROLEUM COMPANY	11/15/1948	23	167	STEVENS	KS	26	315	36W	SE/4
0621069	LENA FRIEDMAN, A SINGLE WOMAN; PHILLIP FRIEDMAN, EXECUTOR OF THE ESTATE OF IDA FRIEDMAN, DECEASED; HENRY W. BROIDO AND PHOEBE BROIDO, HIS WIFE; BELLA BROIDO, A SINGLE WOMAN; HENRY W. BROIDO AND BELLA B. BROIDO, TRUSTEES UNDER THE LAST WILL AND TESTAMENT OF JOSEPH BROIDO, DECEASED; LOUIS BROIDO AND LUCY K. BROIDO, HIS WIFE; J. LEONARD BROIDO AND ANN H. BROIDO, HIS WIFE	MAGNOLIA PETROLEUM COMPANY	11/15/1948	23	169	STEVENS	KS	26	315	36W	SE/4

**EXHIBIT "A"**  
 Attached to that Certain Assignment, Bill of Sale and Conveyance  
 Dated August 15, 2014 by and between  
 XTO Energy Inc., ExxonMobil Oil Corporation, Mobil E&P U.S. Development Corporation, and Exxon Mobil Corporation  
 and LINN Energy Holdings, LLC and Berry Petroleum Company, LLC d/b/a Berry Oil Company

XTO AGMT NO.	LESSOR	LESSEE	LEASE DATE	BK	PG	CNTY	ST	S	T	R	LEGAL
0621070	LENA FRIEDMAN, A SINGLE WOMAN; PHILIP FRIEDMAN, EXECUTOR OF THE ESTATE OF IDA FRIEDMAN, DECEASED; HENRY W. BROIDDO AND PHOEBE BROIDDO, HIS WIFE; BELLA BROIDDO, A SINGLE WOMAN; HENRY W. BROIDDO AND BELLA B. BROIDDO, TRUSTEES UNDER THE LAST WILL AND TESTAMENT OF	MAGNOLIA PETROLEUM COMPANY	11/15/1948	23	171	STEVENS	KS	26	315	36W	SE/4 •
0621071	BERNARD COOPER AND ANN MAYER COOPER, HIS WIFE	MAGNOLIA PETROLEUM COMPANY	3/2/1949	23	177	STEVENS	KS	26	315	36W	SE/4 •
0621072	RURAL HIGH SCHOOLS DIST #1 BY CARL C. BRADLEY, DIRECTOR, OWEN CHAFIN, TREASURER, RAYMOND CURTIS, CLERK	MAGNOLIA PETROLEUM COMPANY	11/4/1949	23	215	STEVENS	KS	26	315	36W	A TRACT 300 FEET SQUARE, LOCATED IN NW CORNER TO SE/4 •
0621356	ATCHISON TOPEKA & SANTA FE RAILWAY COMPANY, A KANSAS CORPORATION	MAGNOLIA PETROLEUM COMPANY	9/12/1949	27	312	STEVENS	KS	26	315	36W	NW/4 •
0621355	O'DEA EMMA ET AL	MAGNOLIA PETROLEUM COMPANY	2/14/1949			STEVENS	KS	26	315	36W	NW/4 •
0620962	WILLIAM MAST AND MAY E. MAST, HIS WIFE	NORTHERN NATURAL GAS COMPANY	8/20/1938	9	337	STEVENS	KS	35	315	36W	NW/4 •
0620996	WILLIAM MAST AND MARY MAST, HIS WIFE	THE TEXAS COMPANY	2/3/1943	11	573	STEVENS	KS	35	315	36W	SE/4 •
0620965	WILLIAM MAST AND MARY MAST	NORTHERN NATURAL GAS CO.	4/20/1943	12	41	STEVENS	KS	35	315	36W	NE/4 •
0620988	WILLIAM MAST AND MARY MAST, HIS WIFE	MAGNOLIA PETROLEUM COMPANY	1/15/1945	13	147	STEVENS	KS	35	315	36W	SW/4 •

**EXHIBIT "A"**  
 Attached to that Certain Assignment, Bill of Sale and Conveyance  
 Dated August 15, 2014 by and between  
 XTO Energy Inc., ExxonMobil Oil Corporation, Mobil E&P U.S. Development Corporation, and Exxon Mobil Corporation  
 and Linn Energy Holdings, LLC and Berry Petroleum Company, LLC d/b/a Berry Oil Company

XTO AGMT NO.	LESSOR	LESSEE	LEASE DATE	BK	PG	CNTY	ST	S	T	R	LEGAL
0620886	MRS. S. O. WILSON, A WIDOW; RUBY BROWNELL AND GERMAN BROWNELL, HER HUSBAND; M. C. WILSON AND BESSIE WILSON, HIS WIFE; PAUL WILSON AND GRACE WILSON, HIS WIFE	MAGNOLIA PETROLEUM COMPANY	11/6/1937	8	509	STEVENS	KS	36	315	36W	ALL •
0620887	M. C. WILSON AND BESSIE WILSON, HIS WIFE; PAUL WILSON AND GRACE WILSON, HIS WIFE	MAGNOLIA PETROLEUM COMPANY	11/25/1937	8	517	STEVENS	KS	36	315	36W	ALL •
0621210	J. S. BROLLIER AND RUTH BROLLIER, HIS WIFE	UNITED PRODUCING COMPANY INC	6/22/1942	11	143	STEVENS	KS	1	315	37W	SE/4 •
0621211	J. C. MCCANDLESS AND ELIZABETH MCCANDLESS, HIS WIFE	PANHANDLE EASTERN PIPELINE COMPANY	12/22/1942	11	156	STEVENS	KS	1	315	37W	N/2 •
0621209	R. S. BUDDENBERG AND RUTH BUDDENBERG; ELFRIDA BUDDENBERG	PANHANDLE EASTERN PIPELINE CO.	5/22/1944	12	489	STEVENS	KS	1	315	37W	SW/4 •
0621208	LEORA M. GRAY, A WIDOW	UNITED PRODUCING COMPANY INC	2/5/1938	9	72	STEVENS	KS	12	315	37W	NW/4 •
0621106	FEDERAL FARM MORTGAGE CORPORATION, A CORPORATION OF WASHINGTON D. C.	UNITED PRODUCING COMPANY INC	12/9/1940	10	202	STEVENS	KS	12	315	37W	SE/4 •
0621207	E. E. BRECHERSEN AND ANNA BRECHERSEN, HIS WIFE	A. C. MOORHEAD	10/17/1942	11	311	STEVENS	KS	12	315	37W	SW/4 •
0621205	ALBERT A. GOERING AND JANE GOERING; HERBERT GOERING AND ANNA GOERING; CHRISTIAN GOERING AND SELMA GOERING	UNITED PRODUCING COMPANY	1/6/1944	12	563	STEVENS	KS	12	315	37W	NE/4 •
0621206	LEORA M. GRAY	PANHANDLE EASTERN PIPE LINE COMPANY, A CORPORATION	1/19/1945	13	115	STEVENS	KS	12	315	37W	NE/4 •

**EXHIBIT "A"**  
Attached to that Certain Assignment, Bill of Sale and Conveyance  
Dated August 15, 2014 by and between  
XTO Energy Inc., ExxonMobil Oil Corporation, Mobil E&P U.S. Development Corporation, and Exxon Mobil Corporation  
and Linn Energy Holdings, LLC and Berry Petroleum Company, LLC d/b/a Berry Oil Company

XTO AGMT NO.	LESSOR	LESSEE	LEASE DATE	BK	PG	CNTY	ST	S	T	R	LEGAL
0622009	MADGE S BROWNELL AND W.C. BROWNELL, HER HUSBAND	A C MOORHEAD	10/17/1942	11	312	STEVENS	KS	24	315	37W	SE/4 •
0622010	GEORGE A BRECHEISEN AND CLARA BRECHEISEN, HIS WIFE	A C MOORHEAD	10/17/1942	11	313	STEVENS	KS	24	315	37W	W/2 •
0622008	B H LEMERT AND BETTIE LEMERT, HIS WIFE	A C MOORHEAD	10/17/1942	11	456	STEVENS	KS	24	315	37W	SE/4 •
0620793	WILL R. CHRISTIAN AND NORA A. CHRISTIAN, HIS WIFE	MAGNOLIA PETROLEUM COMPANY	2/23/1938	8	537	STEVENS	KS	25	315	37W	NW/4 •
0622007	WILBUR H MILLER AND ELIZABETH MILLER, HIS WIFE; R.M. AND BESS SHAW	PANHANDLE EASTERN PIPELINE COMPANY	11/19/1942	11	413	STEVENS	KS	25	315	37W	SE/4 •
0620790	WMI MILLER AND ELIZABETH MILLER, HIS WIFE	T.J. WAGNER	4/15/1944	12	605	STEVENS	KS	25	315	37W	NE/4; SW/4 •
0620793	WILL R. CHRISTIAN AND NORA A. CHRISTIAN, HIS WIFE	MAGNOLIA PETROLEUM COMPANY	2/23/1938	8	537	STEVENS	KS	26	315	37W	NE/4 •
0621789	A.B. RINEY	REPUBLIC NATURAL GAS COMPANY	5/2/1941	10	432	STEVENS	KS	26	315	37W	W/2 •
0622023	THOMAS VAUGHN AND MARY VAUGHN, HIS WIFE	REPUBLIC NATURAL GAS COMPANY	9/7/1945	13	589	STEVENS	KS	26	315	37W	SE/4 •
0621766	LOUIE S LEMERT AND MILDRED LEMERT, HIS WIFE	REPUBLIC NATURAL GAS COMPANY	12/23/1942	11	517	STEVENS	KS	35	315	37W	S/2 •
0621767	BETTIE LEMERT AND B H LEMERT, HER HUSBAND	REPUBLIC NATURAL GAS COMPANY	12/23/1942	11	523	STEVENS	KS	35	315	37W	N/2 •
0621768	JOHN QUINCY ADAMS AND ALMA ADAMS, HIS WIFE	REPUBLIC NATURAL GAS COMPANY	12/10/1942	11	505	STEVENS	KS	36	315	37W	ALL •
0621831	MARIAN LAMKIN	REPUBLIC NATURAL GAS COMPANY	7/30/1941	10	460	STEVENS	KS	35	315	38W	SW/4 •
0622540	GERTRUDE L. LOGAN, A WIDOW; HERSCHEL VIRGINIA CHRISTINE LOGAN MAXWELL AND H. ARTHUR MAXWELL, HER HUSBAND	NORTHERN NATURAL GAS COMPANY	7/19/1945	13	595	STEVENS	KS	1	325	35W	SW/4 •
0622538	FRED BROWNELL AND ELIZA I. BROWNELL, HIS WIFE	NORTHERN NATURAL GAS COMPANY	7/30/1945	13	607	STEVENS	KS	1	325	35W	NW/4 •

**EXHIBIT "A"**  
 Attached to that Certain Assignment, Bill of Sale and Conveyance  
 Dated August 15, 2014 by and between  
 XTO Energy Inc., ExxonMobil Oil Corporation, Mobil E&P U.S. Development Corporation, and Exxon Mobil Corporation  
 and Linn Energy Holdings, LLC and Berry Petroleum Company, LLC d/b/a Berry Oil Company

XTO AGMT NO.	LESSOR	LESSEE	LEASE DATE	BK	PG	CNTY	ST	S	T	R	LEGAL
0622541	CLAUDE D. DAVIS AND ORPHA DAVIS, HIS WIFE	NORTHERN NATURAL GAS COMPANY	3/29/1946	14	175	STEVENS	KS	1	325	35W	SE/4 •
0622539	KANSAS UNIVERSITY ENDOWMENT ASSOCIATION, AS TRUSTEES	NORTHERN NATURAL GAS COMPANY	3/19/1946	14	373	STEVENS	KS	1	325	35W	NE/4 •
0622763	GERTRUDE L. LOGAN, A WIDOW; HERSCHEL LOGAN AND SUSIE TITUS LOGAN; HIS WIFE; VIRGINIA CHRISTINE LOGAN MAXWELL AND H. ARTHUR MAXWELL, HER HUSBAND	NORTHERN NATURAL GAS COMPANY	7/19/1945	13	593	STEVENS	KS	2	325	35W	SE/4 •
0622764	FRED BROWNELL AND ELIZA J. BROWNELL, HIS WIFE	NORTHERN NATURAL GAS COMPANY	7/30/1945	13	609	STEVENS	KS	2	325	35W	NW/4 •
0620775	H H WULFEMEYER AND MARY A. WULFEMEYER, HIS WIFE	NORTHERN NATURAL GAS COMPANY	12/11/1945	14	105	STEVENS	KS	2	325	35W	SW/4 •
0622766	LULU HEY SCHULTZ AND D A SCHULTZ, HER HUSBAND; ALICE HEY FRIESSEN AND P.F. FRIESSEN, HER HUSBAND; FRANK O GOOD AND RUTH GOOD, HIS WIFE; EARL H. GOOD AND HORTENSE GOOD, HIS WIFE; VIRGINIA GOOD BRAYTON AND R.V. BRAYTON, HER HUSBAND; RUTH RUNYAN GASTINEAU AND REX GASTINEAU; HER HUSBAND; AND ROSE HEY RUNYAN, A WIDOW	NORTHERN NATURAL GAS COMPANY	4/4/1946	14	449	STEVENS	KS	2	325	35W	NW/4 •
0622658	W G HELMLEY, A SINGLE MAN; CHARLES L. HELMLEY AND VIRGINIA B. HELMLEY, HIS WIFE	NORTHERN NATURAL GAS COMPANY	8/3/1945	13	579	STEVENS	KS	3	325	35W	NE/4 •
0622656	W G HELMLEY, A SINGLE MAN; CHARLES L. HELMLEY AND VIRGINIA B. HELMLEY, HIS WIFE	NORTHERN NATURAL GAS COMPANY	8/3/1945	13	581	STEVENS	KS	3	325	35W	SW/4 •
0622659	FRANK G. BOLES AND KATIE M. BOLES, HIS WIFE	NORTHERN NATURAL GAS COMPANY	4/16/1946	14	215	STEVENS	KS	3	325	35W	NW/4 •
0622657	KANSAS UNIVERSITY ENDOWMENT ASSOCIATION, AS TRUSTEES	NORTHERN NATURAL GAS COMPANY	3/19/1946	14	371	STEVENS	KS	3	325	35W	SE/4 •

**EXHIBIT "A"**  
 Attached to that Certain Assignment, Bill of Sale and Conveyance  
 Dated August 15, 2014 by and between  
 XTO Energy Inc., ExxonMobil Oil Corporation, Mobil E&P U.S. Development Corporation, and Exxon Mobil Corporation  
 and LINN Energy Holdings, LLC and Berry Petroleum Company, LLC d/b/a Berry Oil Company

XTO AGMT NO.	LESSOR	LESSEE	LEASE DATE	BK	PG	CNTY	ST	S	T	R	LEGAL
0622529	FRANK G. BOLES AND KATIE BOLES	NORTHERN NATURAL GAS CO.	3/4/1943	12	5	STEVENS	KS	4	325	35W	NE/4 •
0622527	HERMAN H. WULFEMEYER AND MAY WULFEMEYER	NORTHERN NATURAL GAS CO.	4/29/1943	12	50	STEVENS	KS	4	325	35W	SW/4 •
0622528	W G HELMLEY, A SINGLE MAN, CHARLES L. HELMLEY AND VIRGINIA B. HELMLEY, HIS WIFE	NORTHERN NATURAL GAS COMPANY	8/3/1945	13	577	STEVENS	KS	4	325	35W	SE/4 •
0622526	FRANK G. BOLES AND KATIE M. BOLES, HIS WIFE	NORTHERN NATURAL GAS COMPANY	4/16/1946	14	211	STEVENS	KS	4	325	35W	NW/4 •
	KANSAS CITY LIFE INSURANCE COMPANY	NORTHERN NATURAL GAS COMPANY	9/6/1938	9	181	STEVENS	KS	5	325	35W	NW/4 •
0622706	KANSAS UNIVERSITY ENDOWMENT ASSOCIATION, AS TRUSTEES	NORTHERN NATURAL GAS COMPANY	3/19/1946	14	369	STEVENS	KS	5	325	35W	NE/4 •
0622707	W C LIGHT AND ZULA LIGHT, HIS WIFE	NORTHERN NATURAL GAS COMPANY	10/22/1946	14	421	STEVENS	KS	5	325	35W	NW/4 •
0622705	ARTHUR H KEATING AND NILE C. KEATING, HIS WIFE; THELMA D STEPHENS AND E V STEPHENS, HER HUSBAND; JAMES B KEATING AND WILLIAM KEATING, HIS WIFE; CHARLES E. KEATING AND OPAL KEATING, HIS WIFE	NORTHERN NATURAL GAS COMPANY	11/27/1946	14	473	STEVENS	KS	5	325	35W	S/2 •
0622895	J F THORNTON A SINGLE MAN AND IRENE WILSON, A SINGLE WOMAN	JOE E DENHAM	12/29/1936	8	265	STEVENS	KS	6	325	35W	NE/4 •
0622896	LEWIS LIFE AND NELLIE M. LIFE, HIS WIFE	NORTHERN NATURAL GAS COMPANY	2/10/1939	9	555	STEVENS	KS	6	325	35W	SE/4 NW/4, LOTS 3, 4, & 5 •
0622894	LEWIS LIFE AND NELLIE M. LIFE, HIS WIFE	NORTHERN NATURAL GAS COMPANY	2/10/1939	9	557	STEVENS	KS	6	325	35W	SE/4 •

**EXHIBIT "A"**

Attached to that Certain Assignment, Bill of Sale and Conveyance

Dated August 15, 2014 by and between

XTO Energy Inc., ExxonMobil Oil Corporation, Mobil E&P U.S. Development Corporation, and Exxon Mobil Corporation  
and LINN Energy Holdings, LLC and Berry Petroleum Company, LLC d/b/a Berry Oil Company

XTO AGMT NO.	LESSOR	LESSEE	LEASE DATE	BK	PG	CNTY	ST	S	T	R	LEGAL
0622710	J C MARTY AND MINNIE E. MARTY, HIS WIFE	NORTHERN NATURAL GAS COMPANY	5/9/1946	14	249	STEVENS	KS	7	325	35W	E/2 NW/4; LOTS 1 & 2
0622708	ARTHUR H KEATING AND NILUE C. KEATING, HIS WIFE; THELMA D STEPHENS AND E V STEPHENS, HER HUSBAND; JAMES B KEATIN AND WILMA KEATING; HIS WIFE; CHARLES E. KEATING AND OPAL KEATING; HIS WIFE	NORTHERN NATURAL GAS COMPANY	11/27/1946	14	465	STEVENS	KS	7	325	35W	E/2
0622709	THELMA D. STEPHENS AND E.V. STEPHENS, HER HUSBAND; ARTHUR H KEATING AND NILUE C. KEATING, HIS WIFE; JAMES B KEATING AND WILMA KEATING, HIS WIFE; CHARLES E KEATING AND OPAL KEATING, HIS WIFE	NORTHERN NATURAL GAS COMPANY	1/6/1947	14	483	STEVENS	KS	7	325	35W	SW/4
0622713	ADDIE L. HUBBARD	NORTHERN NATURAL GAS CO.	4/23/1943	12	45	STEVENS	KS	8	325	35W	SE/4
0622711	THELMA D. STEPHENS AND E.V. STEPHENS, HER HUSBAND; ARTHUR H KEATING AND NILUE C. KEATING, HIS WIFE; JAMES B KEATING AND WILMA KEATING, HIS WIFE; CHARLES E KEATING AND OPAL KEATING, HIS WIFE	NORTHERN NATURAL GAS COMPANY	1/6/1947	14	483	STEVENS	KS	8	325	35W	NW/4
0622712	THELMA D. STEPHENS AND E.V. STEPHENS, HER HUSBAND; ARTHUR H KEATING AND NILUE C. KEATING, HIS WIFE; JAMES B KEATING AND WILMA KEATING, HIS WIFE; CHARLES E KEATING AND OPAL KEATING, HIS WIFE	NORTHERN NATURAL GAS COMPANY	1/6/1947	14	487	STEVENS	KS	8	325	35W	SW/4
0622714	LEONARD VERNON KOENIG AND INEZ M KOENIG, HIS WIFE; JOHN CARL KOENIG AND JULIA M. KOENIG, HIS WIFE; MILRED C RICKER AND LEONARD C RICKER, HER HUSBAND	NORTHERN NATURAL GAS COMPANY	4/9/1947	14	603	STEVENS	KS	8	325	35W	NE/4
0622531	ADDIE L. HUBBARD	NORTHERN NATURAL GAS CO.	10/13/1943	12	379	STEVENS	KS	9	325	35W	NW/4
0622532	ARCHIE COOPER AND MARGARET COOPER, HIS WIFE	NORTHERN NATURAL GAS COMPANY	4/17/1946	14	205	STEVENS	KS	9	325	35W	SW/4
0622533	ESTHER EIDSON, A WIDOW	NORTHERN NATURAL GAS COMPANY	3/27/1947	14	567	STEVENS	KS	9	325	35W	NE/4

**EXHIBIT "A"**

Attached to that Certain Assignment, Bill of Sale and Conveyance  
 Dated August 15, 2014 by and between  
 XTO Energy Inc., ExxonMobil Oil Corporation, Mobil E&B U.S. Development Corporation, and Exxon Mobil Corporation  
 and Linn Energy Holdings, LLC and Berry Petroleum Company, LLC d/b/a Berry Oil Company

XTO AGMT NO.	LESSOR	LESSEE	LEASE DATE	BK	PG	CNTY	ST	S	T	R	LEGAL
0622530	MATTHE BOLINGER AND EMMETT BOLINGER, HER HUSBAND	NORTHERN NATURAL GAS COMPANY	11/6/1948	23	147	STEVENS	KS	9	325	35W	SE/4 *
0622554	VERNON COMBES AND GENEVIEVE COMBES, HIS WIFE	NORTHERN NATURAL GAS COMPANY	7/13/1945	13	613	STEVENS	KS	10	325	35W	NE/4 *
0622553	VERNON COMBES AND GENEVIEVE COMBES, HIS WIFE	NORTHERN NATURAL GAS COMPANY	7/13/1945	13	617	STEVENS	KS	10	325	35W	SE/4; W/2 *
0622929	CORA D. WILSON	NORTHERN NATURAL GAS CO.	4/7/1943	12	32	STEVENS	KS	11	325	35W	S/2 *
0620775	H H WULFEMEYER AND MARY A. WULFEMEYER, HIS WIFE	NORTHERN NATURAL GAS COMPANY	12/11/1945	14	105	STEVENS	KS	11	325	35W	NE/4 *
0622930	CHARLES L HELMLEY AND VIRGINIA BELLE HELMLEY, HIS WIFE; WILLIAM G. HELMLEY AND ADA HELMLEY, HIS WIFE	NORTHERN NATURAL GAS COMPANY	4/3/1946	14	235	STEVENS	KS	11	325	35W	NW/4 *
0622554	VERNON COMBES AND GENEVIEVE COMBES, HIS WIFE	NORTHERN NATURAL GAS COMPANY	7/13/1945	13	615	STEVENS	KS	12	325	35W	NE/4 SE/4; S/2 SE/4; SE/4 NE/4; W/2 NE/4 *
0622560	C E DOWNING AND CARRIE H. DOWNING, HIS WIFE	NORTHERN NATURAL GAS COMPANY	1/5/1946	14	119	STEVENS	KS	12	325	35W	NW/4 SE/4; SW/4 *
0622561	C E DOWNING AND CARRIE H. DOWNING, HIS WIFE	NORTHERN NATURAL GAS COMPANY	10/15/1947	23	55	STEVENS	KS	12	325	35W	NW/4 *
0622734	LEE LARRABEE AND NETTIE C LARRABEE, HIS WIFE	NORTHERN NATURAL GAS COMPANY	5/15/1947	14	613	STEVENS	KS	13	325	35W	ALL *
0620780	C E DOWNING AND CARRIE H. DOWNING, HIS WIFE	NORTHERN NATURAL GAS COMPANY	1/5/1946	14	117	STEVENS	KS	14	325	35W	N/2 *
0620799	MARVIN G MOORE AND HELEN E. MOORE, HIS WIFE	NORTHERN NATURAL GAS COMPANY	6/28/1946	14	461	STEVENS	KS	14	325	35W	S/2 *
0623019	GLENN C MCCULLEY AND EVA M. MCCULLEY, HIS WIFE	NORTHERN NATURAL GAS COMPANY	3/28/1946	14	169	STEVENS	KS	15	325	35W	NE/4; NW/4; SE/4 *
0623020	ANGIE LATAMORE, A WIDOW	NORTHERN NATURAL GAS COMPANY	7/18/1946	14	311	STEVENS	KS	15	325	35W	SW/4 *
0622906	R H COOPER AND MARTHA H. COOPER	NORTHERN NATURAL GAS COMPANY	8/1/1945	13	575	STEVENS	KS	16	325	35W	NE/4 *
0622904	R H COOPER AND MARTHA H. COOPER	NORTHERN NATURAL GAS COMPANY	3/16/1946	14	165	STEVENS	KS	16	325	35W	SE/4 *
0622907	MINNIE F. BROWN AND ALLOTT BROWN, HER HUSBAND	NORTHERN NATURAL GAS COMPANY	5/20/1946	14	257	STEVENS	KS	16	325	35W	NW/4 *
0622905	THOMAS S MILLER AND ELIZABETH L. MILLER, HIS WIFE	NORTHERN NATURAL GAS COMPANY	7/8/1946	14	323	STEVENS	KS	16	325	35W	SW/4 *
0622717	SADIE E BOCK AND AUGUST E. BOCK, HER HUSBAND	NORTHERN NATURAL GAS COMPANY	8/26/1946	14	359	STEVENS	KS	17	325	35W	SE/4 *
0622718	AUGUST E BOCK AND SADIE E BOCK, HIS WIFE	NORTHERN NATURAL GAS COMPANY	8/26/1946	14	361	STEVENS	KS	17	325	35W	SW/4 *



**EXHIBIT "A"**  
 Attached to that Certain Assignment, Bill of Sale and Conveyance  
 Dated August 15, 2014 by and between  
 XTO Energy Inc., ExxonMobil Oil Corporation, Mobil E&P U.S. Development Corporation, and Exxon Mobil Corporation  
 and LINN Energy Holdings, LLC and Berry Petroleum Company, LLC d/b/a Berry Oil Company

XTO ASGMT NO.	LESSOR	LESSEE	LEASE DATE	BK	PG	CNTY	ST	S	T	R	LEGAL
0622715	THELMA D. STEPHENS AND E.V. STEPHENS, HER HUSBAND; ARTHUR H KEATING AND NILEE C. KEATING, HIS WIFE; JAMES B KEATING AND WILLMA KEATING, HIS WIFE; CHARLES E KEATING AND OPAL KEATING, HIS WIFE	NORTHERN NATURAL GAS COMPANY	1/6/1947	14	481	STEVENS	KS	17	325	35W	NW/4 •
0622716	S M SIDDARTH (SOLE AND ONLY HEIR OF JAMES SIDDARTH, DECEASED) AND JIMMIE CURD SIDDARTH, HIS WIFE	NORTHERN NATURAL GAS COMPANY	2/24/1947	14	533	STEVENS	KS	17	325	35W	NE/4 •
0622718	AUGUST E BOCK AND SADIE E BOCK, HIS WIFE	NORTHERN NATURAL GAS COMPANY	8/26/1946	14	361	STEVENS	KS	18	325	35W	NE/4 •
0622941	CARL R. WHITE, A SINGLE MAN	NORTHERN NATURAL GAS COMPANY	9/27/1946	14	399	STEVENS	KS	18	325	35W	NW/4 •
0622943	HITCH LAND AND CATTLE COMPANY, AN OKLAHOMA CORPORATION	NORTHERN NATURAL GAS COMPANY	11/27/1946	14	467	STEVENS	KS	18	325	35W	SW/4 •
0622944	HITCH LAND AND CATTLE COMPANY, AN OKLAHOMA CORPORATION	NORTHERN NATURAL GAS COMPANY	11/27/1946	14	469	STEVENS	KS	18	325	35W	SE/4 •
0622940	WILBUR W WHITE, A SINGLE MAN	NORTHERN NATURAL GAS COMPANY	1/14/1950	23	247	STEVENS	KS	18	325	35W	NW/4 •
0622939	CARL R WHITE, GUARDIAN OF THE ESTATES OF RALPH D WHITE AND FORD S WHITE, MINORS	NORTHERN NATURAL GAS COMPANY	1/14/1950	23	249	STEVENS	KS	18	325	35W	NW/4 •
0622937	P GIVENS AND AMANDA GIVENS, HIS WIFE	NORTHERN NATURAL GAS COMPANY	8/19/1946	14	349	STEVENS	KS	19	325	35W	SE/4 •
0622938	CARL R. WHITE, A SINGLE MAN	NORTHERN NATURAL GAS COMPANY	9/27/1946	14	401	STEVENS	KS	19	325	35W	NW/4 •
0622936	O F JONES AND ELLEN L JONES, HIS WIFE	NORTHERN NATURAL GAS COMPANY	10/24/1946	14	419	STEVENS	KS	19	325	35W	SW/4 •
0622942	HITCH LAND AND CATTLE COMPANY, AN OKLAHOMA CORPORATION	NORTHERN NATURAL GAS COMPANY	11/27/1946	14	471	STEVENS	KS	19	325	35W	NE/4 •
0622940	WILBUR W WHITE, A SINGLE MAN	NORTHERN NATURAL GAS COMPANY	1/14/1950	23	247	STEVENS	KS	19	325	35W	NW/4 •

**EXHIBIT "A"**

Attached to that Certain Assignment, Bill of Sale and Conveyance  
 Dated August 15, 2014 by and between  
 XTO Energy Inc., ExxonMobil Oil Corporation, Mobil E&P U.S. Development Corporation, and Exxon Mobil Corporation  
 and LINN Energy Holdings, LLC and Berry Petroleum Company, LLC d/b/a Berry Oil Company

XTO AGMT NO.	LESSOR	LESSEE	LEASE DATE	BK	PG	CNTY	ST	S	T	R	LEGAL
0622939	CARL R WHITE, GUARDIAN OF THE ESTATES OF RALPH D WHITE AND FORD S WHITE, MINORS	NORTHERN NATURAL GAS COMPANY	1/14/1950	23	249	STEVENS	KS	19	325	35W	NW/4 •
0622519	ALFRADA F BOCK, A SINGLE WOMAN	NORTHERN NATURAL GAS COMPANY	8/23/1946	14	357	STEVENS	KS	20	325	35W	NW/4 •
0622520	CHARLES SWAN AND ROMA SWAN, HIS WIFE	NORTHERN NATURAL GAS COMPANY	8/30/1946	14	445	STEVENS	KS	20	325	35W	NE/4; S/2 •
0623044	FERN M. SESSLER, A WIDOW	NORTHERN NATURAL GAS COMPANY	3/26/1946	14	171	STEVENS	KS	21	325	35W	SE/4 •
0623041	ADDIE L HUBBARD, A WIDOW	NORTHERN NATURAL GAS COMPANY	7/6/1946	14	289	STEVENS	KS	21	325	35W	SW/4 •
0623040	ADDIE L HUBBARD, A WIDOW	NORTHERN NATURAL GAS COMPANY	7/6/1946	14	291	STEVENS	KS	21	325	35W	NW/4 •
0623042	THOMAS S MILLER AND ELIZABETH L MILLER, HIS WIFE	NORTHERN NATURAL GAS COMPANY	7/8/1946	14	315	STEVENS	KS	21	325	35W	NE/4 •
0623043	LINCOLN BANKERS LIFE ASSURANCE COMPANY, A CORPORATION	NORTHERN NATURAL GAS COMPANY	3/31/1947	14	581	STEVENS	KS	21	325	35W	SE/4 •
0620808	FREE W MOORE AND MILDRED EDITH MOORE, HIS WIFE	NORTHERN NATURAL GAS COMPANY	6/26/1946	14	459	STEVENS	KS	22	325	35W	N/2 •
0620807	ROY R. MOORE AND BEULAH MOORE,	NORTHERN NATURAL GAS COMPANY	3/4/1947	14	555	STEVENS	KS	22	325	35W	S/2 •
0620800	FREE W MOORE AND MILDRED EDITH MOORE, HIS WIFE	NORTHERN NATURAL GAS COMPANY	6/26/1946	14	457	STEVENS	KS	23	325	35W	N/2 •
0620801	ORVA L MOORE AND MARVIN G MOORE, AS GUARDIANS OF THE ESTATE OF BOB L. MOORE, A MINOR	NORTHERN NATURAL GAS COMPANY	2/7/1947	14	557	STEVENS	KS	23	325	35W	S/2 •
0622914	FRANK G. BOLES AND KATIE BOLES	NORTHERN NATURAL GAS CO.	3/4/1943	12	3	STEVENS	KS	24	325	35W	SW/4 •
0622913	FRANK G. BOLES AND KATIE BOLES	NORTHERN NATURAL GAS CO.	3/4/1943	12	4	STEVENS	KS	24	325	35W	SE/4 •
0010322	CLAUDE D. DAVIS AND ORPHA DAVIS, HIS WIFE	NORTHERN NATURAL GAS COMPANY	3/29/1946	14	177	STEVENS	KS	24	325	35W	NE/4 •

**EXHIBIT "A"**  
Attached to that Certain Assignment, Bill of Sale and Conveyance  
Dated August 15, 2014 by and between  
XTO Energy Inc., ExxonMobil Oil Corporation, Mobil E&P U.S. Development Corporation, and Exxon Mobil Corporation  
and Linn Energy Holdings, LLC and Berry Petroleum Company, LLC d/b/a Berry Oil Company

XTO AGMT NO.	LESSOR	LESSEE	LEASE DATE	BK	PG	CNTY	ST	S	T	R	LEGAL
0622917	CLAUDE D. DAVIS AND ORPHA DAVIS, HIS WIFE	NORTHERN NATURAL GAS COMPANY	3/29/1946	14	177	STEVENS	KS	24	325	35W	NE/4 •
0622916	ORVA L MOORE AND MARVIN G MOORE, AS GUARDIANS OF THE ESTATE OF BOB L. MOORE, A MINOR	NORTHERN NATURAL GAS COMPANY	2/17/1947	14	559	STEVENS	KS	24	325	35W	S/2 NW/4 •
0010323	ROY R. MOORE AND BEULAH MOORE, WIFE	NORTHERN NATURAL GAS COMPANY	3/4/1947	14	561	STEVENS	KS	24	325	35W	N/2 NW/4 •
0622915	ROY R. MOORE AND BEULAH MOORE, WIFE	NORTHERN NATURAL GAS COMPANY	3/4/1947	14	561	STEVENS	KS	24	325	35W	N/2 NW/4 •
0622548	GLEN MARCELLUS AND HELEN MARCELLUS, WIFE	NORTHERN NATURAL GAS CO.	4/22/1943	12	43	STEVENS	KS	25	325	35W	S/2 •
0622912	FRANK G. BOLES AND KATIE M. BOLES, HIS WIFE	NORTHERN NATURAL GAS COMPANY	4/16/1946	14	209	STEVENS	KS	25	325	35W	N/2 •
0622911	FRANK G. BOLES AND KATIE M. BOLES, HIS WIFE	INTERSTATE PRODUCTION COMPANY	9/26/1936	7	568	STEVENS	KS	26	325	35W	NW/4 •
0622909	FRANK G. BOLES AND KATIE M. BOLES, HIS WIFE	INTERSTATE PRODUCTION COMPANY	9/26/1936	7	569	STEVENS	KS	26	325	35W	SW/4 •
0622910	FRANK G. BOLES AND KATIE M. BOLES, HIS WIFE	INTERSTATE PRODUCTION COMPANY	9/26/1936	7	570	STEVENS	KS	26	325	35W	NE/4 •
0622908	FRANK G. BOLES AND KATIE M. BOLES, HIS WIFE	NORTHERN NATURAL GAS COMPANY	1/30/1939	9	537	STEVENS	KS	26	325	35W	SE/4 •
0620799	MARVIN G MOORE AND HELEN E. MOORE, HIS WIFE	NORTHERN NATURAL GAS COMPANY	6/28/1946	14	461	STEVENS	KS	27	325	35W	ALL •
0622880	MARVIN MILLER AND VIOLET MILLER, HUSBAND AND WIFE	JOE E DENHAM	2/9/1937	8	345	STEVENS	KS	28	325	35W	SE/4 •
0622882	HORTENSE M. CAMPBELL	NORTHERN NATURAL GAS COMPANY	1/30/1939	9	559	STEVENS	KS	28	325	35W	NE/4 •
0622881	HAZEL MCCULLOUGH AND HARRY C. MCCULLOUGH, HER HUSBAND	NORTHERN NATURAL GAS COMPANY	5/6/1939	10	16	STEVENS	KS	28	325	35W	NW/4 •
0622883	AGNES B RUSSELL AND CHARLES C. RUSSELL	NORTHERN NATURAL GAS COMPANY	1/7/1946	14	143	STEVENS	KS	28	325	35W	SW/4 •

**EXHIBIT "A"**  
 Attached to that Certain Assignment, Bill of Sale and Conveyance  
 Dated August 15, 2014 by and between  
 XTO Energy Inc., ExxonMobil Oil Corporation, Mobil E&P U.S. Development Corporation, and Exxon Mobil Corporation  
 and LINN Energy Holdings, LLC and Berry Petroleum Company, LLC d/b/a Berry Oil Company

XTO AGMT NO.	LESSOR	LESSEE	LEASE DATE	BK	PG	CNTY	ST	S	T	R	LEGAL
0623102	J.T. NEWBY AND LILLIE NEWBY, HIS WIFE	A C MOORHEAD	10/16/1944	13	59	STEVENS	KS	29	325	35W	E/2 SW/4; W/2 SE/4 *
0623103	THE TEXAS COMPANY, A CORPORATION OF DELAWARE	NORTHERN NATURAL GAS COMPANY	11/30/1944	13	483	STEVENS	KS	29	325	35W	E/2 SW/4; W/2 SE/4 *
0620778	CHARLES JONES AND MARIE JONES, HIS WIFE	NORTHERN NATURAL GAS COMPANY	10/30/1945	14	63	STEVENS	KS	29	325	35W	W/2 SW/4 *
0623104	RICARD BRUBAKER AND FANNIE BRUBAKER, HIS WIFE	NORTHERN NATURAL GAS COMPANY	4/18/1946	14	225	STEVENS	KS	29	325	35W	E/2 SE/4 *
0623098	LLOYD G STONER AND EDITH D STONER, HIS WIFE	NORTHERN NATURAL GAS COMPANY	1/7/1947	14	479	STEVENS	KS	29	325	35W	NE/4 NW/4 *
0622677	P GIVENS AND AMANDA GIVENS, HIS WIFE	NORTHERN NATURAL GAS COMPANY	8/2/1945	13	573	STEVENS	KS	30	325	35W	NE/4 *
0620779	CHARLES JONES AND MARIE JONES, HIS WIFE	NORTHERN NATURAL GAS COMPANY	10/30/1945	14	61	STEVENS	KS	30	325	35W	SE/4 *
0622676	J W JENNINGS AND CORA MAY JENNINGS, HIS WIFE	NORTHERN NATURAL GAS COMPANY	9/26/1946	14	403	STEVENS	KS	30	325	35W	W/2 *
0623067	MARION C. MANN AND CARRIE M. MANN, HIS WIFE; BURTON D. MANN AND HAZEL MANN, HIS WIFE; IDA M. SESSLER AND RALPH E. SESSLER, HER HUSBAND; GLADYS V. KINSELY AND W.H. KINSELY, HER HUSBAND; AND FRANK M. MANN AND PEARL MANN, HIS WIFE	NORTHERN NATURAL GAS COMPANY	10/24/1938	9	513	STEVENS	KS	31	325	35W	SW/4 *
0623066	IVAN REAT AND LUCINDA W. REAT, HIS WIFE	NORTHERN NATURAL GAS COMPANY	1/30/1946	14	111	STEVENS	KS	31	325	35W	NW/4 *
0622636	EUNICE E. HAMILTON (ALSO KNOWN AS EUNICE B. HAMILTON) A WIDOW	JOE E DENHAM	2/4/1937	8	268	STEVENS	KS	32	325	35W	N/2 *

**EXHIBIT "A"**  
 Attached to that Certain Assignment, Bill of Sale and Conveyance  
 Dated August 15, 2014 by and between  
 XTO Energy Inc., ExxonMobil Oil Corporation, Mobil E&P U.S. Development Corporation, and Exxon Mobil Corporation  
 and Linn Energy Holdings, LLC and Berry Petroleum Company, LLC d/b/a Berry Oil Company

XTO AGMT NO.	LESSOR	LESSEE	LEASE DATE	BK	PG	CNTY	ST	S	T	R	LEGAL
0622634	KANSAS CITY LIFE INSURANCE COMPANY	NORTHERN NATURAL GAS COMPANY	9/6/1938	9	181	STEVENS	KS	32	32S	35W	SW/4 *
0622635	CENTRAL LIFE ASSURANCE SOCIETY (MUTUAL)	NORTHERN NATURAL GAS COMPANY	1/2/1940	10	137	STEVENS	KS	32	32S	35W	SE/4 *
0622580	NITA JOENS, A WIDOW, INDIVIDUALLY, AND NITA JONES, GUARDIAN FOR DORIS JONES AND WAYNE JONES, MINORS	JOE E DENHAM	12/14/1936	8	133	STEVENS	KS	33	32S	35W	SW/4 *
0622581	MARVIN MILLER AND VIOLET MILLER, HUSBAND AND WIFE AND R.O. RENFROW AND STELLA T. RENFROW, HUSBAND AND WIFE	JOE E DENHAM	2/3/1937	8	346	STEVENS	KS	33	32S	35W	W/2 NW/4 *
0622577	CENTRAL LIFE ASSURANCE SOCIETY (MUTUAL)	NORTHERN NATURAL GAS COMPANY	1/30/1939	9	561	STEVENS	KS	33	32S	35W	SE/4 *
0622579	HENRY BERG, A SINGLE MAN	NORTHERN NATURAL GAS COMPANY	4/22/1940	10	175	STEVENS	KS	33	32S	35W	SE/4 NE/4 *
0622576	L.B. CLARK AND ETTA CLARK	NORTHERN NATURAL GAS CO.	8/12/1943	12	289	STEVENS	KS	33	32S	35W	E/2 NW/4; W/2 NE/4 *
0622578	GUY S. SPEAKMAN AND MABELLE SPEAKMAN	NORTHERN NATURAL GAS CO.	2/18/1944	12	577	STEVENS	KS	33	32S	35W	NE/4 NE/4 *
0622547	EVERARD S. DOWNING AND GERADINE DOWNING, HIS WIFE	NORTHERN NATURAL GAS COMPANY	4/11/1946	14	217	STEVENS	KS	34	32S	35W	SE/4 *
0622582	EVERARD S. DOWNING AND GERADINE DOWNING, HIS WIFE	NORTHERN NATURAL GAS COMPANY	4/11/1946	14	219	STEVENS	KS	34	32S	35W	W/2 *
0622546	T J ISOM AND MARTHA L. ISOM, HIS WIFE	NORTHERN NATURAL GAS COMPANY	2/19/1947	14	497	STEVENS	KS	34	32S	35W	NE/4 *
0622548	GLEN MARCELLUS AND HELEN MARCELLUS	NORTHERN NATURAL GAS CO.	4/22/1943	12	43	STEVENS	KS	35	32S	35W	E/2 SW/4; S/2 SE/4 *
0622547	EVERARD S. DOWNING AND GERADINE DOWNING, HIS WIFE	NORTHERN NATURAL GAS COMPANY	4/11/1946	14	217	STEVENS	KS	35	32S	35W	W/2 SW/4 *
0622546	T J ISOM AND MARTHA L. ISOM, HIS WIFE	NORTHERN NATURAL GAS COMPANY	2/19/1947	14	497	STEVENS	KS	35	32S	35W	N/2 NE/4; NW/4 *
0622545	JOSEPHINE STECKEL BURCHETT AND EDWARD BURCHETT, HUSBAND AND WIFE	NORTHERN NATURAL GAS COMPANY	4/23/1947	14	583	STEVENS	KS	35	32S	35W	N/2 SE/4; S/2 NE/4 *

**EXHIBIT "A"**  
 Attached to that Certain Assignment, Bill of Sale and Conveyance  
 Dated August 15, 2014 by and between  
 XTO Energy Inc., ExxonMobil Oil Corporation, Mobil E&P U.S. Development Corporation, and Exxon Mobil Corporation  
 and UNN Energy Holdings, LLC and Berry Petroleum Company, LLC d/b/a Berry Oil Company

XTO AGMT NO.	LESSOR	LESSEE	LEASE DATE	BK	PG	CNTY	ST	S	T	R	LEGAL
0623016	ALICE L. SKINNER AND C A SKINNER, HER HUSBAND; WILLIAM LEROY HALL, A SINGLE MAN; FOREST FRANCIS HALL AND DED HALL, HIS WIFE; ELDEN PERRY HALL AND IMOGENE HALL, HIS WIFE	A C MOORHEAD	10/12/1944	13	37	STEVENS	KS	36	32S	35W	NE/4 •
0623014	GLEN MARCELLUS AND HELEN MARCELLUS, HIS WIFE	NORTHERN NATURAL GAS COMPANY	7/10/1945	13	597	STEVENS	KS	36	32S	35W	NW/4 •
0623015	GUY S SPEAKMAN AND MABELLE SPEAKMAN, HIS WIFE	NORTHERN NATURAL GAS COMPANY	12/18/1946	14	463	STEVENS	KS	36	32S	35W	S/2 •
0620788	KATIE M BOLES, TRUSTEE OF THE ESTATE OF CHARLES E. DUDLEY DECEASED AND CHARLES M. DUDLEY	NORTHERN NATURAL GAS COMPANY	11/30/1945	14	107	STEVENS	KS	1	32S	36W	S/2 •
0622771	J C MARTY AND MINNIE E. MARTY, HIS WIFE	NORTHERN NATURAL GAS COMPANY	5/9/1946	14	251	STEVENS	KS	1	32S	36W	NE/4 •
0622772	CHARLES M DUDLEY, A SINGLE MAN; KATIE M. BOLES, TRUSTEE UNDER WILL OF CHARLES E. DUDLEY, DECEASED	NORTHERN NATURAL GAS COMPANY	4/22/1946	14	259	STEVENS	KS	1	32S	36W	NW/4 •
0622493	L.L. BARRNGROVER AND STELLA BARRNGROVER; O.J. BARRNGROVER AND HARRY BARRNGROVER	NORTHERN NATURAL GAS COMPANY	4/1/1943	12	331	STEVENS	KS	3	32S	36W	N/2 •
0622494	L.L. BARRNGROVER AND STELLA BARRNGROVER; O.J. BARRNGROVER AND HARRY BARRNGROVER	NORTHERN NATURAL GAS COMPANY	4/1/1943	12	333	STEVENS	KS	3	32S	36W	S/2 •
0622878	J W CLARK AND S L CLARK, HIS WIFE	NORTHERN NATURAL GAS COMPANY	8/20/1938	9	323	STEVENS	KS	4	32S	36W	SW/4 •
0622879	J W DICE AND FLORENCE M. DICE, HIS WIFE	NORTHERN NATURAL GAS COMPANY	9/3/1938	9	429	STEVENS	KS	4	32S	36W	N/2 •
0622872	C H BUNTON AND HELEN BUNTON, HIS WIFE	REPUBLIC NATURAL GAS COMPANY	1/11/1940	9	631	STEVENS	KS	4	32S	36W	SE/4 •

**EXHIBIT "A"**  
 Attached to that Certain Assignment, Bill of Sale and Conveyance  
 Dated August 15, 2014 by and between  
 XTO Energy Inc., ExxonMobil Oil Corporation, Mobil E&P U.S. Development Corporation, and Exxon Mobil Corporation  
 and Linn Energy Holdings, LLC and Berry Petroleum Company, LLC d/b/a Berry Oil Company

XTO AGMT NO.	LESSOR	LESSEE	LEASE DATE	BK	PG	CNTY	ST	S	T	R	LEGAL
0623087	WILLIAM J. BODECKER AND ROSA C. WILSON, JOINT TRUSTEES; WILLIAM J. BODECKER AND PORTIA P. BODECKER, HUSBAND AND WIFE; ROSA C. WILSON AND LAWRENCE L. WILSON, WIFE AND HUSBAND; LAURA A. BODECKER, A WIDOW OF LOUIS H. BODECKER; DECEASED, LOUIS KESEY BODECKER, MINOR, VIRGIL LOU BODECKER, A SINGLE WOMAN (DAUGHTER OF LOUIS H. BODECKER, DECEASED); ALBERT D. BODECKER AND ALMIRA E. BODECKER, HUSBAND AND WIFE; CHRISTINA E. CHILSEN AND RICHILSEN, WIFE AND HUSBAND; NELL A. DARRIGRAND AND CHARLES D. DARRIGRAND, WIFE AND HUSBAND; VIOLA MARIA ANDREWS AND W. B. ANDREWS, WIFE AND HUSBAND; EXELIE E. LEEDER, A SINGLE WOMAN; ROBERT W. LEEDER AND HAZEL LEEDER, HUSBAND AND WIFE; AND JACK EDWARD METCALF, A MINOR BY H.W METCALF, GUARDIAN.	NORTHERN NATURAL GAS COMPANY	9/2/1938	9	591	STEVENS	KS	5	325	36W	ALL *

**EXHIBIT "A"**

Attached to that Certain Assignment, Bill of Sale and Conveyance

Dated August 15, 2014 by and between

XTO Energy, Inc., ExxonMobil Oil Corporation, Mobil E&P U.S. Development Corporation, and Exxon Mobil Corporation  
and Linn Energy Holdings, LLC and Berry Petroleum Company, LLC d/b/a Berry Oil Company

AGMT NO.	LESSOR	LESSEE	LEASE DATE	BK	PG	CNTY	ST	S	T	R	LEGAL
0623085	WILLIAM J. BODECKER AND ROSA C. WILSON, JOINT TRUSTEES; WILLIAM J. BODECKER AND PORTIA P. BODECKER, HUSBAND AND WIFE; ROSA C. WILSON AND LAWRENCE L. WILSON, WIFE AND HUSBAND; LAURA A. BODECKER, A WIDOW OF LOUIS H. BODECKER; DECEASED, LOUIS KESEY BODECKER, MINOR, VIRGILIOUE BODECKER, A SINGLE WOMAN (DAUGHTER OF LOUIS H. BODECKER, DECEASED); ALBERT D. BODECKER AND ALMIRA E. BODECKER, HUSBAND AND WIFE; CHRISTINA E. OHLSEN AND R. OHLSEN, WIFE AND HUSBAND; NELL A. DARRIGRAND AND CHARLES D. DARRIGRAND, WIFE AND HUSBAND; VIOLA MARIA ANDREWS AND W. B. ANDREWS, WIFE AND HUSBAND; EXELE E. LEEDER, A SINGLE WOMAN; ROBERT W. LEEDER AND HAZEL LEEDER, HUSBAND AND WIFE; AND JACK EDWARD METCLAF, A MINOR BY H.W. METCALF, GUARDIAN	NORTHERN NATURAL GAS COMPANY	9/2/1938	9	589	STEVENS	KS	6	325	36W	E/2 •
0623086	OLLE B BROWER, A WIDOW	NORTHERN NATURAL GAS COMPANY	3/21/1940	10	160	STEVENS	KS	6	325	36W	W/2 •
0622892	JAMES CARLISLE AND CLARA A. CARLISLE, HIS WIFE	JOHN W. BAUGHMAN	3/2/1933	4	567	STEVENS	KS	7	325	36W	NE/4 •
0622893	J. C. CARLISLE AND CLARA A. CARLISLE, HIS WIFE; J. G. AND P. L. CARLISLE, HIS WIFE	NORTHERN NATURAL GAS COMPANY	8/18/1938	9	245	STEVENS	KS	7	325	36W	NW/4 •
0622890	FEDERAL LAND BANK OF WICHITA	NORTHERN NATURAL GAS COMPANY	12/17/1945	13	221	STEVENS	KS	7	325	36W	SW/4 •
0622899	G L FORWARD AND ANNA FORWARD	NORTHERN NATURAL GAS COMPANY	12/4/1945	14	83	STEVENS	KS	7	325	36W	SW/4 •



**EXHIBIT 'A'**  
 Attached to that Certain Assignment, Bill of Sale and Conveyance  
 Dated August 15, 2014 by and between  
 XTO Energy Inc., ExxonMobil Oil Corporation, Mobil E&P U.S. Development Corporation, and Exxon Mobil Corporation  
 and Linn Energy Holdings, LLC and Berry Petroleum Company, LLC d/b/a Berry Oil Company

XTO AGMT NO.	LESSOR	LESSEE	LEASE DATE	BK	PG	CNTY	ST	S	T	R	LEGAL
0622891	G L FORWARD AND ANNA FORWARD	NORTHERN NATURAL GAS COMPANY	12/4/1945	14	93	STEVENS	KS	7	325	36W	SE/4 ✓
0622731	E L RINEY, A WIDOWER	REPUBLIC NATURAL GAS COMPANY	1/11/1940	9	630	STEVENS	KS	8	325	36W	SE/4 *
0622733	H V TUCKER AND IRENE TUCKER, HIS WIFE; HENRY TUCKER AND EDNA TUCKER	NORTHERN NATURAL GAS COMPANY	5/11/1942	11	116	STEVENS	KS	8	325	36W	N/2 ✓
0622732	W C LIGHT AND ZULA LIGHT, HIS WIFE; FEDERAL LAND BANK OF WICHITA	REPUBLIC NATURAL GAS COMPANY	1/19/1943	11	419	STEVENS	KS	8	325	36W	SW/4 *
0622872	C H BUNTON AND HELEN BUNTON, HIS WIFE	REPUBLIC NATURAL GAS COMPANY	1/11/1940	9	631	STEVENS	KS	9	325	36W	NE/4 ✓
0622873	CARRIE WINTER AND SIMON WINTER, HER HUSBAND	NORTHERN NATURAL GAS COMPANY	3/18/1940	10	172	STEVENS	KS	9	325	36W	NW/4 *
0622875	STELLA BARNROVER AND L.L. BARNROVER; RUSSELL BARNROVER AND MAXINE BARNROVER; DELOCE BARNROVER; LOREN BARNROVER AND ESTHER BARNROVER; ORVILLE BARNROVER AND MARY BARNROVER; ELMER RIESEL AND EDNA RIESEL	JOE E DENHAM	7/31/1943	12	359	STEVENS	KS	9	325	36W	SE/4 *
0622874	MVRTLE STOUT, A SINGLE WOMAN; ROLLIN Q. ELLIOTT AND EVA ELLIOTT, HIS WIFE	NORTHERN NATURAL GAS COMPANY	11/8/1945	14	69	STEVENS	KS	9	325	36W	SW/4 *
0622495	STELLA E. BARNROVER AND L.L. BARNROVER, HER HUSBAND AND OLIVER BATMAN AND KATE BATMAN, HIS WIFE	JOE E DENHAM	1/18/1937	8	289	STEVENS	KS	10	325	36W	ALL *
0622949	ROY BATMAN AND LINA BATMAN, HUSBAND AND WIFE, EUNICE HARRIET BATMAN FOLDS, (FORMERLY EUNICE HARRIET BATMAN), AND GEORGE FOLDS, HER HUSBAND	A C MOORHEAD	10/13/1944	13	27	STEVENS	KS	11	325	36W	NW/4 *
0622950	THE TEXAS COMPANY, A CORPORATION OF DELAWARE	NORTHERN NATURAL GAS COMPANY	11/30/1944	13	491	STEVENS	KS	11	325	36W	NW/4 *
0620777	W H TILFROD AND CORA B. TILFORD, HIS WIFE	NORTHERN NATURAL GAS COMPANY	12/17/1945	14	91	STEVENS	KS	11	325	36W	SW/4 *
0622947	W H TILFROD AND CORA B. TILFORD, HIS WIFE	NORTHERN NATURAL GAS COMPANY	12/17/1945	14	145	STEVENS	KS	11	325	36W	NE/4 *
0622948	W H TILFROD AND CORA B. TILFORD, HIS WIFE	NORTHERN NATURAL GAS COMPANY	12/17/1945	14	147	STEVENS	KS	11	325	36W	SE/4

**EXHIBIT "A"**  
 Attached to that Certain Assignment, Bill of Sale and Conveyance  
 Dated August 15, 2014 by and between  
 XTO Energy Inc., ExxonMobil Oil Corporation, Mobil E&P U.S. Development Corporation, and Exxon Mobil Corporation  
 and LINN Energy Holdings, LLC and Berry Petroleum Company, LLC d/b/a Berry Oil Company

XTO AGMT NO.	LESSOR	LESSEE	LEASE DATE	BK	PG	CNTY	ST	S	T	R	LEGAL
0620777	W H TILFROD AND CORA B. TILFORD, HIS WIFE	NORTHERN NATURAL GAS COMPANY	12/17/1945	14	91	STEVENS	KS	12	325	36W	SW/4 *
0620788	KATIE M BOLES, TRUSTEE OF THE ESTATE OF CHARLES E. DUDLEY DECEASED AND CHARLES M. DUDLEY	NORTHERN NATURAL GAS COMPANY	11/30/1945	14	107	STEVENS	KS	12	325	36W	NW/4 *
0622774	D F MCGILL, A SINGLE MAN; ROBERT MCGILL AND LAURA MCGILL, HIS WIFE; SHERLEY MCGILL AND ALICE MCGILL, HIS WIFE; HELEN MCGILL THURLOW AND RALPH THURLOW, HER HUSBAND; JOE MCGILL AND EULA MCGILL, HIS WIFE; EVERARD DOWNING, LEGAL GUARDIAN OF THE ESTATE OF ZELDA LOUISE DOWNING, A MINOR	NORTHERN NATURAL GAS COMPANY	4/30/1947	23	67	STEVENS	KS	12	325	36W	E/2 *
0622775	EVERARD DOWNING, LEGAL GUARDIAN OF THE ESTATE OF ZELDA LOUISE DOWNING, A MINOR	NORTHERN NATURAL GAS COMPANY	12/12/1947	23	69	STEVENS	KS	12	325	36W	E/2 *
0623032	NORMA G. PRATHER AND EDWARD PRATHER, HER HUSBAND	NORTHERN NATURAL GAS COMPANY	1/31/1945	14	103	STEVENS	KS	13	325	36W	S/2 *
0623031	JAMES W FIELDS AND BESSIE H FIELDS, HIS WIFE	NORTHERN NATURAL GAS COMPANY	8/20/1946	14	367	STEVENS	KS	13	325	36W	NE/4 *
0622774	D F MCGILL, A SINGLE MAN; ROBERT MCGILL AND LAURA MCGILL, HIS WIFE; SHERLEY MCGILL AND ALICE MCGILL, HIS WIFE; HELEN MCGILL THURLOW AND RALPH THURLOW, HER HUSBAND; JOE MCGILL AND EULA MCGILL, HIS WIFE; EVERARD DOWNING, LEGAL GUARDIAN OF THE ESTATE OF ZELDA LOUISE DOWNING, A MINOR	NORTHERN NATURAL GAS COMPANY	4/30/1947	23	67	STEVENS	KS	13	325	36W	NW/4 *
0622775	EVERARD DOWNING, LEGAL GUARDIAN OF THE ESTATE OF ZELDA LOUISE DOWNING, A MINOR	NORTHERN NATURAL GAS COMPANY	12/12/1947	23	69	STEVENS	KS	13	325	36W	NW/4 *
0620777	W H TILFROD AND CORA B. TILFORD, HIS WIFE	NORTHERN NATURAL GAS COMPANY	12/17/1945	14	91	STEVENS	KS	14	325	36W	N/2, SW/4 *
0623120	ZOEME DOTT CHAFFIN AND PAUL CHAFFIN, HER HUSBAND; GRANT ROSCOE MORRELL, A SINGLE MAN	NORTHERN NATURAL GAS COMPANY	1/28/1947	14	499	STEVENS	KS	14	325	36W	S/2 *

**EXHIBIT "A"**  
 Attached to that Certain Assignment, Bill of Sale and Conveyance  
 Dated August 15, 2014 by and between  
 XTO Energy Inc., ExxonMobil Oil Corporation, Mobil E&P U.S. Development Corporation, and Exxon Mobil Corporation  
 and LINN Energy Holdings, LLC and Berry Petroleum Company, LLC d/b/a Berry Oil Company

XTO AGMT NO.	LESSOR	LESSEE	LEASE DATE	BK	PG	CNTY	ST	S	T	R	LEGAL
0623111	ELSIE HALL MOYER, A WIDOW; M. MARIE O'DELL AND JOHN A. O'DELL, HER HUSBAND; BESSIE L. WILSON AND MC WILSON, HER HUSBAND; EDWARD L. HALL, SINGLE AND CADE H. HALL, SINGLE, ALL HEIRS OF CADE E. HALL, DECEASED	INTERESTATE PRODUCTION COMPANY	8/24/1936	8	21	STEVENS	KS	15	325	36W	NE/4 •
0620786	ELMER W STEVENS AND EDNA L STEVENS, HIS WIFE	NORTHERN NATURAL GAS COMPANY	9/9/1946	14	355	STEVENS	KS	15	325	36W	W/2 •
0623112	OTTO E BARBER AND JEWELL M BARBER, HIS WIFE	NORTHERN NATURAL GAS COMPANY	10/14/1946	14	389	STEVENS	KS	15	325	36W	SE/4 •
0623091	LOYD P. OLNEY AND FLORENCE LUCILE OLNEY, HIS WIFE	JOE E DENHAM	1/2/1937	8	223	STEVENS	KS	16	325	36W	NE/4; SW/4 •
0623092	LOYD P. OLNEY AND FLORENCE LUCILE OLNEY, HIS WIFE	REPUBLIC NATURAL GAS COMPANY	11/17/1939	9	85	STEVENS	KS	16	325	36W	NW/4; SE/4 •
0622725	W.W. WALKER AND LOUIS WALKER, HIS WIFE; GLADYS E. WALKER, A SINGLE WOMAN	JOE E DENHAM	12/16/1936	8	225	STEVENS	KS	17	325	36W	SE/4 •
0623070	CARRIE WINTER AND SIMON WINTER	REPUBLIC NATURAL GAS COMPANY	10/17/1940	10	295	STEVENS	KS	17	325	36W	NE/4; SW/4 •
0623073	LOUIS BROIDO AND LUCY BROIDO, HIS WIFE; JOSEPH BROIDO, HENRY AND BELLA BROIDO TRUST	NORTHERN NATURAL GAS COMPANY	8/1/1942	11	193	STEVENS	KS	17	325	36W	NW/4 •
0623074	CITIZENS STATE BANK OF HUGOTON	NORTHERN NATURAL GAS COMPANY	8/1/1942	11	213	STEVENS	KS	17	325	36W	NW/4 •
0622825	CITIZENS STATE BANK OF HUGOTON	NORTHERN NATURAL GAS COMPANY	8/1/1942	11	191	STEVENS	KS	18	325	36W	NE/4 •
0622806	CITIZENS STATE BANK OF HUGOTON KANSAS (THE)	NORTHERN NATURAL GAS COMPANY	8/1/1942	11	195	STEVENS	KS	18	325	36W	SE/4 •
0622823	CITIZENS STATE BANK OF HUGOTON	NORTHERN NATURAL GAS COMPANY	8/1/1942	11	197	STEVENS	KS	18	325	36W	E/2 SW/4; LOTS 3 & 4 •
0622822	LOUIS BROIDO AND LUCY BROIDO, HIS WIFE; JOSEPH BROIDO, HENRY AND BELLA BROIDO TRUST	NORTHERN NATURAL GAS COMPANY	8/1/1942	11	199	STEVENS	KS	18	325	36W	E/2 SW/4; LOTS 3 & 4 •

**EXHIBIT "A"**  
 Attached to that Certain Assignment, Bill of Sale and Conveyance  
 Dated August 15, 2014 by and between  
 XTO Energy Inc., ExxonMobil Oil Corporation, Mobil E&P U.S. Development Corporation, and Exxon Mobil Corporation  
 and Linn Energy Holdings, LLC and Berry Petroleum Company, LLC d/b/a Berry Oil Company

XTO AGMT NO.	LESSOR	LESSEE	LEASE DATE	BK	PG	CNTY	ST	S	T	R	LEGAL
0622824	LOUIS BROIDO AND LUCY BROIDO, HIS WIFE; JOSEPH BROIDO, HENRY AND BELLA BROIDO TRUST	NORTHERN NATURAL GAS COMPANY	8/1/1942	11	565	STEVENS	KS	18	325	36W	NE/4 •
0622805	LOUIS BROIDO AND LUCY BROIDO, HIS WIFE; JOSEPH BROIDO, HENRY AND BELLA BROIDO TRUST	NORTHERN NATURAL GAS COMPANY	8/1/1942	11	567	STEVENS	KS	18	325	36W	SE/4 •
0622804	GLENN FORWARD AND ANNA H. FORWARD	NORTHERN NATURAL GAS COMPANY	8/15/1945	13	611	STEVENS	KS	18	325	36W	NW/4 •
0622807	ANNIE LUCILLE GISH	MOBIL OIL CORPORATION	7/15/1977	78	403	STEVENS	KS	18	325	36W	E/2; E/2 SW/4; LOTS 3 & 4, AS TO ALL RIGHTS BELOW THE BASE OF THE HUGOTON CHASE GROUPO TO THE BASE OF THE COUNCIL GROVE FORMATION
0622808	T A DUDLEY AND RUTH O. DUDLEY, HUSBAND AND WIFE	MOBIL OIL CORPORATION	7/11/1977	78	405	STEVENS	KS	18	325	36W	E/2; E/2 SW/4; LOTS 3 & 4, AS TO ALL RIGHTS BELOW THE BASE OF THE HUGOTON CHASE GROUPO TO THE BASE OF THE COUNCIL GROVE FORMATION
0622809	C W LAW AND EDNA M LAW, HUSBAND AND WIFE	MOBIL OIL CORPORATION	7/21/1977	78	407	STEVENS	KS	18	325	36W	E/2; E/2 SW/4; LOTS 3 & 4, AS TO ALL RIGHTS BELOW THE BASE OF THE HUGOTON CHASE GROUPO TO THE BASE OF THE COUNCIL GROVE FORMATION
0622810	VELDA RAVENSCRAFT	MOBIL OIL CORPORATION	7/21/1977	78	409	STEVENS	KS	18	325	36W	E/2; E/2 SW/4; LOTS 3 & 4, AS TO ALL RIGHTS BELOW THE BASE OF THE HUGOTON CHASE GROUPO TO THE BASE OF THE COUNCIL GROVE FORMATION
0622811	PAUL NIX AND GLENNA A NIX	MOBIL OIL CORPORATION	7/19/1977	78	411	STEVENS	KS	18	325	36W	E/2; E/2 SW/4; LOTS 3 & 4, AS TO ALL RIGHTS BELOW THE BASE OF THE HUGOTON CHASE GROUPO TO THE BASE OF THE COUNCIL GROVE FORMATION
0622812	E A REARDON AND M HARRIET REARDON	MOBIL OIL CORPORATION	7/11/1977	78	413	STEVENS	KS	18	325	36W	E/2; E/2 SW/4; LOTS 3 & 4, AS TO ALL RIGHTS BELOW THE BASE OF THE HUGOTON CHASE GROUPO TO THE BASE OF THE COUNCIL GROVE FORMATION
0622813	MYRTLE C PARSONS	MOBIL OIL CORPORATION	7/18/1977	78	415	STEVENS	KS	18	325	36W	E/2; E/2 SW/4; LOTS 3 & 4, AS TO ALL RIGHTS BELOW THE BASE OF THE HUGOTON CHASE GROUPO TO THE BASE OF THE COUNCIL GROVE FORMATION
0622814	ALDORA C PARSONS	MOBIL OIL CORPORATION	8/4/1977	78	467	STEVENS	KS	18	325	36W	E/2; E/2 SW/4; LOTS 3 & 4, AS TO ALL RIGHTS BELOW THE BASE OF THE HUGOTON CHASE GROUPO TO THE BASE OF THE COUNCIL GROVE FORMATION

**EXHIBIT "A"**  
 Attached to that Certain Assignment, Bill of Sale and Conveyance  
 Dated August 15, 2014 by and between  
 TTO Energy, Inc., ExxonMobil Oil Corporation, Mobil E&P U.S. Development Corporation, and Exxon Mobil Corporation  
 and Linn Energy Holdings, LLC and Berry Petroleum Company, LLC d/b/a Berry Oil Company

AGMT NO.	LESSOR	LESSEE	LEASE DATE	BK	PG	CNTY	ST	S	T	R	LEGAL
0622815	JOHN A FORTUNE AND FLORENCE C. FORTUNE, HUSBAND AND WIFE	MOBIL OIL CORPORATION	6/1/1977	78	576	STEVENS	KS	18	325	36W	E/2; E/2 SW/4; LOTS 3 & 4, AS TO ALL RIGHTS BELOW THE BASE OF THE HUGOTON CHASE GROUP TO THE BASE OF THE COUNCIL GROVE FORMATION
0622816	GAYLE A VERNER AND WILLIAM J VERNER, HER HUSBAND	MOBIL OIL CORPORATION	9/12/1977	79	198	STEVENS	KS	18	325	36W	E/2; E/2 SW/4; LOTS 3 & 4, AS TO ALL RIGHTS BELOW THE BASE OF THE HUGOTON CHASE GROUP TO THE BASE OF THE COUNCIL GROVE FORMATION
0622817	ROY SAMUEL MADDEN, AS TRUSTEE FOR ERNEST S. MADDEN	MOBIL OIL CORPORATION	8/2/1977	79	267	STEVENS	KS	18	325	36W	E/2; E/2 SW/4; LOTS 3 & 4, AS TO ALL RIGHTS BELOW THE BASE OF THE HUGOTON CHASE GROUP TO THE BASE OF THE COUNCIL GROVE FORMATION
0622818	JAMES STEPHEN SCHNUCKER	MOBIL OIL CORPORATION	9/26/1977	80	50	STEVENS	KS	18	325	36W	E/2; E/2 SW/4; LOTS 3 & 4, AS TO ALL RIGHTS BELOW THE BASE OF THE HUGOTON CHASE GROUP TO THE BASE OF THE COUNCIL GROVE FORMATION
0622819	VERNON I PARSONS AND MARY IO PARSONS	MOBIL OIL CORPORATION	2/16/1978	80	352	STEVENS	KS	18	325	36W	E/2; E/2 SW/4; LOTS 3 & 4, AS TO ALL RIGHTS BELOW THE BASE OF THE HUGOTON CHASE GROUP TO THE BASE OF THE COUNCIL GROVE FORMATION
0611075	MARGUERITE DYE, AS EXECUTOR OF THE LAST WILL AND TESTAMENT OF EVA B. SPURGEON, A/K/A EVA SPURGEON, DECEASED	MOBIL OIL CORPORATION	1/26/1978	80	354	STEVENS	KS	18	325	36W	NE/4, AS TO ALL RIGHTS BELOW THE BASE OF THE HUGOTON CHASE GROUP TO THE BASE OF THE COUNCIL GROVE FORMATION.
0611076	MARGUERITE DYE, AS EXECUTOR OF THE LAST WILL AND TESTAMENT OF EVA B. SPURGEON, A/K/A EVA SPURGEON, DECEASED	MOBIL OIL CORPORATION	1/26/1978	80	357	STEVENS	KS	18	325	36W	E/2 SW/4; LOTS 3 & 4, AS TO ALL RIGHTS BELOW THE BASE OF THE HUGOTON CHASE GROUP TO THE BASE OF THE COUNCIL GROVE FORMATION
0611091	MARGUERITE DYE, AS EXECUTOR OF THE LAST WILL AND TESTAMENT OF EVA B. SPURGEON, A/K/A EVA SPURGEON, DECEASED	MOBIL OIL CORPORATION	1/26/1978	80	360	STEVENS	KS	18	325	36W	SE/4, AS TO ALL RIGHTS BELOW THE BASE OF THE HUGOTON CHASE GROUP TO THE BASE OF THE COUNCIL GROVE FORMATION
0622820	ALDORA C. PARSONS, AMWIDOW, AS LIFE TENANT AND WAYNE PARSONS AND JEAN MARGARET PARSON, HUSBAND AND WIFE, PHILLIP H. PARSONS AND NINA PARSONS, HUSBAND AND WIFE, ROGER N. PARSONS, AND DIANE PARSONS, HUSBAND AND WIFE, MARJORIE PERSINGER AND GARLAND PERSINGER, WIFE AND HUSBAND, AND DOROTHY PARKER AND WILLIAM F. PARKER, WIFE AND HUSBAND, AS REMAINDERMAN	MOBIL OIL CORPORATION	8/4/1977	81	553	STEVENS	KS	18	325	36W	E/2; E/2 SW/4; LOTS 3 & 4, AS TO ALL RIGHTS BELOW THE BASE OF THE HUGOTON CHASE GROUP TO THE BASE OF THE COUNCIL GROVE FORMATION

**EXHIBIT "A"**  
 Attached to that Certain Assignment, Bill of Sale and Conveyance  
 Dated August 15, 2014 by and between  
 XTO Energy Inc., ExxonMobil Oil Corporation, Mobil E&P U.S. Development Corporation, and Exxon Mobil Corporation  
 and Linn Energy Holdings, LLC and Berry Petroleum Company, LLC d/b/a Berry Oil Company

XTO AGMT NO.	LESSOR	LESSEE	LEASE DATE	BK	PG	CNTY	ST	S	T	R	LEGAL
0622821	DENNIS BAIRD SCHMUCKER	MOBIL OIL CORPORATION	8/3/1977	82	255	STEVENS	KS	18	325	36W	E/2; E/2 SW/4; LOTS 3 & 4, AS TO ALL RIGHTS BELOW THE BASE OF THE HUGOTON CHASE GROUP TO THE BASE OF THE COUNCIL GROVE FORMATION
0622827	CITIZENS STATE BANK OF HUGOTON	NORTHERN NATURAL GAS COMPANY	8/1/1942	11	201	STEVENS	KS	19	325	36W	NE/4
0622828	LOUIS BROIDIO AND LUCY BROIDIO, HIS WIFE; JOSEPH BROIDIO; HENRY AND BELLA BROIDIO TRUST	NORTHERN NATURAL GAS COMPANY	8/1/1942	11	203	STEVENS	KS	19	325	36W	NE/4
0622848	CITIZENS STATE BANK OF HUGOTON	NORTHERN NATURAL GAS COMPANY	8/1/1942	11	205	STEVENS	KS	19	325	36W	E/2 NW/4; LOTS 1 & 2
0622849	LOUIS BROIDIO AND LUCY BROIDIO, HIS WIFE; JOSEPH BROIDIO; HENRY AND BELLA BROIDIO TRUST	NORTHERN NATURAL GAS COMPANY	8/1/1942	11	207	STEVENS	KS	19	325	36W	E/2 NW/4; LOTS 1 & 2
0622850	CITIZENS STATE BANK OF HUGOTON	NORTHERN NATURAL GAS COMPANY	8/1/1942	11	209	STEVENS	KS	19	325	36W	E/2 NW/4; LOTS 1 & 2
0622851	LOUIS BROIDIO AND LUCY BROIDIO, HIS WIFE; JOSEPH BROIDIO; HENRY AND BELLA BROIDIO TRUST	NORTHERN NATURAL GAS COMPANY	8/1/1942	11	211	STEVENS	KS	19	325	36W	E/2 NW/4; LOTS 1 & 2
0622826	W W KENOYER AND ROBERTA KENOYER	NORTHERN NATURAL GAS COMPANY	2/2/1942	12	347	STEVENS	KS	19	325	36W	SE/4
0622829	ANNIE LUCILLE GISH	MOBIL OIL CORPORATION	7/15/1977	78	451	STEVENS	KS	19	325	36W	NE/4, AS TO ALL RIGHTS BELOW THE BASE OF THE HUGOTON CHASE GROUP TO THE BASE OF THE COUNCIL GROVE FORMATION.
0622830	T A DUDLEY AND RUTH O. DUDLEY, HUSBAND AND WIFE	MOBIL OIL CORPORATION	7/18/1977	78	469	STEVENS	KS	19	325	36W	E/2 W/2; NE/4; LOTS 1, 2, 3, & 4, AS TO ALL RIGHTS BELOW THE BASE OF THE HUGOTON CHASE GROUP TO THE BASE OF THE COUNCIL GROVE FORMATION
0622831	C W LAW AND EDNA M LAW, HUSBAND AND WIFE	MOBIL OIL CORPORATION	7/21/1977	78	471	STEVENS	KS	19	325	36W	E/2 W/2; NE/4; LOTS 1, 2, 3, & 4, AS TO ALL RIGHTS BELOW THE BASE OF THE HUGOTON CHASE GROUP TO THE BASE OF THE COUNCIL GROVE FORMATION
0622832	E A REARDON AND M HARRIET REARDON	MOBIL OIL CORPORATION	7/18/1977	78	473	STEVENS	KS	19	325	36W	E/2 W/2; NE/4; LOTS 1, 2, 3, & 4, AS TO ALL RIGHTS BELOW THE BASE OF THE HUGOTON CHASE GROUP TO THE BASE OF THE COUNCIL GROVE FORMATION
0622833	VELDA RAVENSCLAF	MOBIL OIL CORPORATION	7/21/1977	78	475	STEVENS	KS	19	325	36W	E/2 W/2; NE/4; LOTS 1, 2, 3, & 4, AS TO ALL RIGHTS BELOW THE BASE OF THE HUGOTON CHASE GROUP TO THE BASE OF THE COUNCIL GROVE FORMATION
0622834	PAUL NIX AND GLENNA A NIX	MOBIL OIL CORPORATION	7/19/1977	78	477	STEVENS	KS	19	325	36W	E/2 W/2; NE/4; LOTS 1, 2, 3, & 4, AS TO ALL RIGHTS BELOW THE BASE OF THE HUGOTON CHASE GROUP TO THE BASE OF THE COUNCIL GROVE FORMATION

**EXHIBIT "A"**

Attached to that Certain Assignment, Bill of Sale and Conveyance

Dated August 15, 2014 by and between

XTO Energy Inc., ExxonMobil Oil Corporation, Mobil E&B U.S. Development Corporation, and Exxon Mobil Corporation  
and LINN Energy Holdings, LLC and Berry Petroleum Company, LLC d/b/a Berry Oil Company

XTO AGMT NO.	LESSOR	LESSEE	LEASE DATE	BK	PG	CNTY	ST	S	T	R	LEGAL
0622835	MYRTLE C PARSONS	MOBIL OIL CORPORATION	7/18/1977	78	479	STEVENS	KS	19	325	36W	E/2 W/2; NE/4; LOTS 1, 2, 3, & 4, AS TO ALL RIGHTS BELOW THE BASE OF THE HUGOTON CHASE GROUP TO THE BASE OF THE COUNCIL GROVE FORMATION.
0622836	ALDORA C PARSONS	MOBIL OIL CORPORATION	8/4/1977	78	481	STEVENS	KS	19	325	36W	E/2 W/2; NE/4; LOTS 1, 2, 3, & 4, AS TO ALL RIGHTS BELOW THE BASE OF THE HUGOTON CHASE GROUP TO THE BASE OF THE COUNCIL GROVE FORMATION.
0622842	ANNIE LUCILLE GISH	MOBIL OIL CORPORATION	7/15/1977	78	483	STEVENS	KS	19	325	36W	E/2 SW/4; LOTS 3 & 4, AS TO ALL RIGHTS BELOW THE BASE OF THE HUGOTON CHASE GROUP TO THE BASE OF THE COUNCIL GROVE FORMATION.
0622843	ANNIE LUCILLE GISH	MOBIL OIL CORPORATION	7/15/1977	78	485	STEVENS	KS	19	325	36W	E/2 NW/4; LOTS 1 & 2.
0622837	JOHN A FORTUNE AND FLORENCE C. FORTUNE, HUSBAND AND WIFE	MOBIL OIL CORPORATION	6/1/1977	78	580	STEVENS	KS	19	325	36W	E/2 W/2; NE/4; LOTS 1, 2, 3, & 4, AS TO ALL RIGHTS BELOW THE BASE OF THE HUGOTON CHASE GROUP TO THE BASE OF THE COUNCIL GROVE FORMATION.
0622838	GAYLE A VERNER AND WILLIAM J VERNER, HER HUSBAND	MOBIL OIL CORPORATION	9/12/1977	79	196	STEVENS	KS	19	325	36W	E/2 W/2; NE/4; LOTS 1, 2, 3, & 4, AS TO ALL RIGHTS BELOW THE BASE OF THE HUGOTON CHASE GROUP TO THE BASE OF THE COUNCIL GROVE FORMATION.
0622839	ROY SAMUEL MADDEN, AS TRUSTEE FOR ERNEST S. MADDEN	MOBIL OIL CORPORATION	8/2/1977	79	263	STEVENS	KS	19	325	36W	E/2 W/2; NE/4; LOTS 1, 2, 3, & 4.
0622840	JAMES STEPHEN SCHMUCKER	MOBIL OIL CORPORATION	9/26/1977	80	52	STEVENS	KS	19	325	36W	E/2 W/2; NE/4; LOTS 1, 2, 3, & 4, AS TO ALL RIGHTS BELOW THE BASE OF THE HUGOTON CHASE GROUP TO THE BASE OF THE COUNCIL GROVE FORMATION.
0622841	VERNON J PARSONS AND MARY JO PARSONS	MOBIL OIL CORPORATION	2/16/1978	80	363	STEVENS	KS	19	325	36W	E/2 SW/4; LOTS 3 & 4, AS TO ALL RIGHTS BELOW THE BASE OF THE HUGOTON CHASE GROUP TO THE BASE OF THE COUNCIL GROVE FORMATION.
0611093	MARGUERITE DYE, AS EXECUTOR OF THE LAST WILL AND TESTAMENT OF EVA B. SPURGEON, A/K/A EVA SPURGEON, DECEASED	MOBIL OIL CORPORATION	1/26/1978	80	365	STEVENS	KS	19	325	36W	E/2 SW/4; LOTS 3 & 4, AS TO ALL RIGHTS BELOW THE BASE OF THE HUGOTON CHASE GROUP TO THE BASE OF THE COUNCIL GROVE FORMATION.
0611189	MARGUERITE DYE, AS EXECUTOR OF THE LAST WILL AND TESTAMENT OF EVA B. SPURGEON, A/K/A EVA SPURGEON, DECEASED	MOBIL OIL CORPORATION	1/26/1978	80	368	STEVENS	KS	19	325	36W	E/2 NW/4; LOTS 1 & 2, AS TO ALL RIGHTS BELOW THE BASE OF THE HUGOTON CHASE GROUP TO THE BASE OF THE COUNCIL GROVE FORMATION.
0611207	MARGUERITE DYE, AS EXECUTOR OF THE LAST WILL AND TESTAMENT OF EVA B. SPURGEON, A/K/A EVA SPURGEON, DECEASED	MOBIL OIL CORPORATION	1/26/1978	80	371	STEVENS	KS	19	325	36W	NE/4, AS TO ALL RIGHTS BELOW THE BASE OF THE HUGOTON CHASE GROUP TO THE BASE OF THE COUNCIL GROVE FORMATION.

**EXHIBIT "A"**  
 Attached to that Certain Assignment, Bill of Sale and Conveyance  
 Dated August 15, 2014 by and between  
 XTO Energy Inc., ExxonMobil Oil Corporation, Mobil E&P U.S. Development Corporation, and Exxon Mobil Corporation  
 and Linn Energy Holdings, LLC and Berry Petroleum Company, LLC d/b/a Berry Oil Company

XTO AGMT NO.	LESSOR	LESSEE	LEASE DATE	BK	PG	CNTY	ST	S	T	R	LEGAL
0622844	ALDORA C. PARSONS, AWIDOW, AS LIFE TENANT AND WAYNE PARSONS AND LEAN MARGARET PARSON, HUSBAND AND WIFE, PHILLIP H. PARSONS AND MINA PARSONS, HUSBAND AND WIFE, ROGER N. PARSONS AND DIANE PARSONS, HUSBAND AND WIFE, MARJORIE PERSINGER AND GARLAND PERSINGER,	MOBIL OIL CORPORATION	8/4/1977	81	568	STEVENS	KS	19	325	36W	E/2 W/2; NE/4; LOTS 1, 2, 3, & 4, AS TO ALL RIGHTS BELOW THE BASE OF THE HUGGON CHASE GROUP TO THE BASE OF THE COUNCIL GROVE FORMATION
0622845	DENNIS BAIRD SCHNUCKER	MOBIL OIL CORPORATION	8/3/1977	82	247	STEVENS	KS	19	325	36W	E/2 W/2; NE/4; LOTS 1, 2, 3, & 4, AS TO ALL RIGHTS BELOW THE BASE OF THE HUGGON CHASE GROUP TO THE BASE OF THE COUNCIL GROVE FORMATION
0622846	MILTON H BLAKEMORE	MOBIL OIL CORPORATION	9/18/1980	90	345	STEVENS	KS	19	325	36W	E/2 W/2; NE/4; LOTS 1, 2, 3, & 4, AS TO ALL RIGHTS BELOW THE BASE OF THE HUGGON CHASE GROUP TO THE BASE OF THE COUNCIL GROVE FORMATION
0622847	THOMAS G BLAKEMORE	MOBIL OIL CORPORATION	9/18/1980	90	347	STEVENS	KS	19	325	36W	E/2 W/2; NE/4; LOTS 1, 2, 3, & 4, AS TO ALL RIGHTS BELOW THE BASE OF THE HUGGON CHASE GROUP TO THE BASE OF THE COUNCIL GROVE FORMATION
0622096	WMI L SHARP & CO, A CO-PARTNERSHIP	MISSOURI VALLEY GAS CORPORATION	10/17/1936	8	155	STEVENS	KS	20	325	36W	SW/4
0622725	W W WALKER AND LOUIS WALKER, HIS WIFE, GLADYS E. WALKER, A SINGLE WOMAN	JOE E DENHAM	12/16/1936	8	225	STEVENS	KS	20	325	36W	NE/4
0622724	KANSAS CITY LIFE INSURANCE COMPANY	NORTHERN NATURAL GAS COMPANY	9/9/1940	9	43	STEVENS	KS	20	325	36W	NW/4
0622722	WMI KENOYER AND ROBERTA KENOYER	NORTHERN NATURAL GAS COMPANY	2/2/1942	12	343	STEVENS	KS	20	325	36W	SE/4
0622720	FEDERAL LAND BANK OF WICHITA, A CORPORATION	NORTHERN NATURAL GAS COMPANY	12/13/1940	10	343	STEVENS	KS	21	325	36W	SE/4
0622719	WMI R. KENOYER AND ROBERTA KENOYER	NORTHERN NATURAL GAS CO.	2/2/1942	12	283	STEVENS	KS	21	325	36W	SW/4
0622768	WMI KENOYER AND ROBERTA KENOYER	NORTHERN NATURAL GAS COMPANY	2/2/1942	12	345	STEVENS	KS	21	325	36W	NW/4
0620773	CLYDE BUNTON AND HELEN BUNTON, HIS WIFE	NORTHERN NATURAL GAS COMPANY	4/22/1946	14	199	STEVENS	KS	21	325	36W	NE/4
0622770	STANDISH HALL, TRUSTEE	REPUBLIC NATURAL GAS COMPANY	1/5/1942	11	77	STEVENS	KS	22	325	36W	SE/4
0622769	J.H. CHAFFIN AND EDITH CHAFFIN, A.R. BRASTE AND BLANCH BRASTED, WAYNE DIXON AND LENA DIXON, KENNETH BRASTE AND LULU BRASTE	REPUBLIC NATURAL GAS COMPANY	4/22/1943	11	599	STEVENS	KS	22	325	36W	NW/2 SW/4, S/2 NW/4, SW/4 NW/4



**EXHIBIT "A"**  
 Attached to that Certain Assignment, Bill of Sale and Conveyance  
 Dated August 15, 2014 by and between  
 XTO Energy, Inc., ExxonMobil Oil Corporation, Mobil E&P U.S. Development Corporation, and Exxon Mobil Corporation  
 and LINN Energy Holdings, LLC and Berry Petroleum Company, LLC d/b/a Berry Oil Company

XTO AGMT NO.	LESSOR	LESSEE	LEASE DATE	BK	PG	CNTY	ST	S	T	R	LEGAL
0620776	W H TILFROD AND CORA B. TILFORD, HIS WIFE	NORTHERN NATURAL GAS COMPANY	12/17/1945	14	89	STEVENS	KS	22	325	36W	N/2 NW/4; NE/4; NE/4 SW/4; SE/4 NW/4 *
0622557	HELEN BROOKS HALL AND STANDISH HALL, HER HUSBAND; STANDISH HALL, TRUSTEE	REPUBLIC NATURAL GAS COMPANY	12/10/1942	11	535	STEVENS	KS	23	325	36W	SW/4 *
0620789	MORRELL GRANT ROSCOE, A SINGLE MAN; ZOME DOTTE CHAFFIN AND PAUL CHAFFIN, HER HUSBAND	NORTHERN NATURAL GAS COMPANY	3/12/1946	14	167	STEVENS	KS	23	325	36W	NW/4 *
0622558	JOE HARKEY AND ROSIE HARKEY, HIS WIFE; JOE HARKEY, AGENT AND ATTORNEY IN FACT FOR THE HEIRS OF THE ESTATES OF D.S. HARKEY, DECEASED AND ELIAR F. HARKEY, DECEASED	NORTHERN NATURAL GAS COMPANY	5/29/1947	14	625	STEVENS	KS	23	325	36W	NE/4 *
0622556	JOE HARKEY AND ROSIE HARKEY, HIS WIFE; JOE HARKEY, AGENT AND ATTORNEY IN FACT FOR THE HEIRS OF THE ESTATES OF D.S. HARKEY, DECEASED AND ELIAR F. HARKEY, DECEASED	NORTHERN NATURAL GAS COMPANY	5/29/1947	14	627	STEVENS	KS	23	325	36W	SE/4 *
0622690	O F JONES AND ELLEN L. JONES, HIS WIFE	NORTHERN NATURAL GAS COMPANY	10/24/1946	14	415	STEVENS	KS	24	325	36W	SE/4 *
0622689	O F JONES AND ELLEN L. JONES, HIS WIFE	NORTHERN NATURAL GAS COMPANY	10/24/1946	14	417	STEVENS	KS	24	325	36W	N/2; SW/4 *
0622691	CENTRAL STANDARD LIFE INSURANCE	NORTHERN NATURAL GAS COMPANY	4/14/1953	23	380	STEVENS	KS	24	325	36W	SE/4 *
0622945	GARL R. WHITE, A SINGLE MAN	NORTHERN NATURAL GAS COMPANY	9/27/1946	14	397	STEVENS	KS	25	325	36W	SE/4 *
0622765	JOE HARKEY AND ROSIE HARKEY, HIS WIFE; JOE HARKEY, AGENT AND ATTORNEY IN FACT FOR THE HEIRS OF THE ESTATES OF D.S. HARKEY, DECEASED AND ELIAR F. HARKEY, DECEASED	NORTHERN NATURAL GAS COMPANY	5/29/1947	14	629	STEVENS	KS	25	325	36W	N/2; SW/4 *
0622589	HELEN BROOKS HALL AND STANDISH HALL, HER HUSBAND	REPUBLIC NATURAL GAS COMPANY	3/24/1939	9	620	STEVENS	KS	26	325	36W	NW/4 *
0622557	HELEN BROOKS HALL AND STANDISH HALL, HER HUSBAND; STANDISH HALL, TRUSTEE	REPUBLIC NATURAL GAS COMPANY	12/10/1942	11	535	STEVENS	KS	26	325	36W	SW/4; NE/4; NW/4 SE/4; S/2 NE/4 *
0622558	JOE HARKEY AND ROSIE HARKEY, HIS WIFE; JOE HARKEY, AGENT AND ATTORNEY IN FACT FOR THE HEIRS OF THE ESTATES OF D.S. HARKEY, DECEASED AND ELIAR F. HARKEY, DECEASED	NORTHERN NATURAL GAS COMPANY	5/29/1947	14	625	STEVENS	KS	26	325	36W	NE/4 SE/4; S/2 SE/4 *
0622556	JOE HARKEY AND ROSIE HARKEY, HIS WIFE; JOE HARKEY, AGENT AND ATTORNEY IN FACT FOR THE HEIRS OF THE ESTATES OF D.S. HARKEY, DECEASED AND ELIAR F. HARKEY, DECEASED	NORTHERN NATURAL GAS COMPANY	5/29/1947	14	627	STEVENS	KS	26	325	36W	NW/4; NE/4 *

**EXHIBIT "A"**  
 Attached to that Certain Assignment, Bill of Sale and Conveyance  
 Dated August 15, 2014 by and between  
 XTO Energy Inc., ExxonMobil Oil Corporation, Mobil E&P U.S. Development Corporation, and Exxon Mobil Corporation  
 and Linn Energy Holdings, LLC and Berry Petroleum Company, LLC d/b/a Berry Oil Company

XTO AGMT NO.	LESSOR	LESSEE	LEASE DATE	BK	PG	CNTY	ST	S	T	R	LEGAL
0620791	R M SHAW AND BESS C. SHAW	MAGNOLIA PETROLEUM COMPANY	8/8/1938	9	105	STEVENS	KS	27	325	36W	SE/4 *
0620792	R.L. SMITH	MAGNOLIA PETROLEUM COMPANY	12/18/1941	10	271	STEVENS	KS	27	325	36W	SE/4 *
0622769	J.H. CHAFFIN AND EDITH CHAFFIN; A.R. BRASTE AND BLANCH BRASTE; WAYNE DIXON AND LENA DIXON; KENNETH BRASTE AND LULU BRASTE	REPUBLIC NATURAL GAS COMPANY	4/22/1943	11	599	STEVENS	KS	27	325	36W	NW/4 *
0620841	CHRISTINE R SIEMUND	NORTHERN NATURAL GAS COMPANY	11/5/1945	14	271	STEVENS	KS	27	325	36W	SW/4 *
0622773	R B STOCKSTILL, A SINGLE MAN	NORTHERN NATURAL GAS COMPANY	8/13/1946	14	337	STEVENS	KS	27	325	36W	NE/4 *
0623065	DELLA M BANBURY AND W.C. BANBURY, HER HUSBAND	NORTHERN NATURAL GAS COMPANY	4/25/1939	9	585	STEVENS	KS	28	325	36W	SW/4 *
0622720	FEDERAL LAND BANK OF WICHITA, A CORPORATION	NORTHERN NATURAL GAS COMPANY	12/13/1940	10	343	STEVENS	KS	28	325	36W	NE/4 *
0622721	WM R. KENOVER AND ROBERTA KENOVER	NORTHERN NATURAL GAS CO.	2/2/1942	12	281	STEVENS	KS	28	325	36W	NW/4 *
0622952	ARTHUR TAYLOR AND MABEL B. TAYLOR, HIS WIFE	REPUBLIC NATURAL GAS COMPANY	11/12/1938	9	82	STEVENS	KS	30	325	36W	N/2 *
0622953	P ROBINSON AND ERMILE ROBINSON, HIS WIFE	NORTHERN NATURAL GAS COMPANY	5/24/1939	10	18	STEVENS	KS	30	325	36W	SW/4 *
0622971	BEADA PENNINGTON AND ARTHUR PENNINGTON, HER HUSBAND	NORTHERN NATURAL GAS COMPANY	4/8/1942	11	167	STEVENS	KS	30	325	36W	SE/4 *
0622972	E V BAKER AND FLOY BAKER, HIS WIFE	NORTHERN NATURAL GAS COMPANY	4/9/1942	11	169	STEVENS	KS	30	325	36W	N/2SE/4 *

**EXHIBIT "A"**

Attached to that Certain Assignment, Bill of Sale and Conveyance

Dated August 15, 2014 by and between

XTO Energy, Inc., ExxonMobil Oil Corporation, Mobil E&P U.S. Development Corporation, and Exxon Mobil Corporation  
and Linn Energy Holdings, LLC and Berry Petroleum Company, LLC d/b/a Berry Oil Company

XTO AGMT NO.	LESSOR	LESSEE	LEASE DATE	BK	PG	CNTY	ST	S	T	R	LEGAL
0622973	EMANUEL ROSENTHAL AND WILLA ROSENTHAL, HIS WIFE; HOMER AND RUTH PHILLIPS; N/A AND MAMIE LINDENBERG; W.E. AND JULIA FARSTEIN, IDA FRIEDMAN, ARTHUR FRIEDMAN AND ROSE FRIEDMAN; DAVID AND YETTA FRIEDMAN; MARCUS BLANK AND ETHEL BLANK; HELENA BLANK AND CHARLES BLANK	REPUBLIC NATURAL GAS COMPANY	4/10/1942	11	173	STEVENS	KS	30	325	36W	S/2 SE/4
0622955	T A DUDLEY AND RUTH O. DUDLEY, HUSBAND AND WIFE	MOBIL OIL CORPORATION	7/18/1977	78	453	STEVENS	KS	30	325	36W	E/2 SW/4; LOTS 3 & 4; AS TO ALL RIGHTS BELOW THE BASE OF THE HUGGON CHASE GROUP TO THE BASE OF THE COUNCIL GROVE FORMATION
0622956	C W LAW AND EDNA M LAW, HUSBAND AND WIFE	MOBIL OIL CORPORATION	7/21/1977	78	455	STEVENS	KS	30	325	36W	E/2 SW/4; LOTS 3 & 4; AS TO ALL RIGHTS BELOW THE BASE OF THE HUGGON CHASE GROUP TO THE BASE OF THE COUNCIL GROVE FORMATION
0622957	E A REARDON AND M HARRIET REARDON	MOBIL OIL CORPORATION	7/18/1977	78	457	STEVENS	KS	30	325	36W	E/2 SW/4; LOTS 3 & 4; AS TO ALL RIGHTS BELOW THE BASE OF THE HUGGON CHASE GROUP TO THE BASE OF THE COUNCIL GROVE FORMATION
0622958	PAUL NIX AND GLENNA A NIX	MOBIL OIL CORPORATION	7/19/1977	78	459	STEVENS	KS	30	325	36W	E/2 SW/4; LOTS 3 & 4; AS TO ALL RIGHTS BELOW THE BASE OF THE HUGGON CHASE GROUP TO THE BASE OF THE COUNCIL GROVE FORMATION
0622959	VELDA RAVENSCRAFT	MOBIL OIL CORPORATION	7/21/1977	78	461	STEVENS	KS	30	325	36W	E/2 SW/4; LOTS 3 & 4; AS TO ALL RIGHTS BELOW THE BASE OF THE HUGGON CHASE GROUP TO THE BASE OF THE COUNCIL GROVE FORMATION
0622960	MYRTLE C PARSONS	MOBIL OIL CORPORATION	7/18/1977	78	463	STEVENS	KS	30	325	36W	E/2 SW/4; LOTS 3 & 4; AS TO ALL RIGHTS BELOW THE BASE OF THE HUGGON CHASE GROUP TO THE BASE OF THE COUNCIL GROVE FORMATION
0622961	ALDORA C PARSONS	MOBIL OIL CORPORATION	8/4/1977	78	465	STEVENS	KS	30	325	36W	E/2 SW/4; LOTS 3 & 4; AS TO ALL RIGHTS BELOW THE BASE OF THE HUGGON CHASE GROUP TO THE BASE OF THE COUNCIL GROVE FORMATION

**EXHIBIT "A"**

Attached to that Certain Assignment, Bill of Sale and Conveyance  
 Dated August 15, 2014 by and between  
 XTO Energy Inc., ExxonMobil Oil Corporation, Mobil E&P U.S. Development Corporation, and Exxon Mobil Corporation  
 and LINN Energy Holdings, LLC and Berry Petroleum Company, LLC d/b/a Berry Oil Company

XTO AGMT NO.	LESSOR	LESSEE	LEASE DATE	BK	PG	CNTY	ST	S	T	R	LEGAL
0622954	ANNIE LUCILLE GISH	MOBIL OIL CORPORATION	7/15/1977	78	487	STEVENS	KS	30	325	36W	E/2 SW/4; LOTS 3 & 4; AS TO ALL RIGHTS BELOW THE BASE OF THE HUGOTON CHASE GROUP TO THE BASE OF THE COUNCIL GROVE FORMATION •
0622962	JOHN A FORTUNE AND FLORENCE C. FORTUNE, HUSBAND AND WIFE	MOBIL OIL CORPORATION	6/1/1977	78	578	STEVENS	KS	30	325	36W	E/2 SW/4; LOTS 3 & 4; AS TO ALL RIGHTS BELOW THE BASE OF THE HUGOTON CHASE GROUP TO THE BASE OF THE COUNCIL GROVE FORMATION •
0622963	GAYLE A VERNER AND WILLIAM J VERNER, HER HUSBAND	MOBIL OIL CORPORATION	9/12/1977	79	194	STEVENS	KS	30	325	36W	E/2 SW/4; LOTS 3 & 4; AS TO ALL RIGHTS BELOW THE BASE OF THE HUGOTON CHASE GROUP TO THE BASE OF THE COUNCIL GROVE FORMATION •
0622964	ROY SAMUEL MADDEN, AS TRUSTEE FOR ERNEST S. MADDEN	MOBIL OIL CORPORATION	8/2/1977	79	265	STEVENS	KS	30	325	36W	E/2 SW/4; LOTS 3 & 4; AS TO ALL RIGHTS BELOW THE BASE OF THE HUGOTON CHASE GROUP TO THE BASE OF THE COUNCIL GROVE FORMATION •
0622965	JAVIES STEPHEN SCHMUCKER	MOBIL OIL CORPORATION	9/26/1977	80	54	STEVENS	KS	30	325	36W	E/2 SW/4; LOTS 3 & 4; AS TO ALL RIGHTS BELOW THE BASE OF THE HUGOTON CHASE GROUP TO THE BASE OF THE COUNCIL GROVE FORMATION •
0622966	VERNON J PARSONS AND MARY JO PARSONS	MOBIL OIL CORPORATION	2/16/1978	80	374	STEVENS	KS	30	325	36W	E/2 SW/4; LOTS 3 & 4; AS TO ALL RIGHTS BELOW THE BASE OF THE HUGOTON CHASE GROUP TO THE BASE OF THE COUNCIL GROVE FORMATION •
0611147	MARGUERITE DYE, AS EXECUTOR OF THE LAST WILL AND TESTAMENT OF EVA B. SPURGEON, A/K/A EVA SPURGEON, DECEASED	MOBIL OIL CORPORATION	1/26/1979	80	376	STEVENS	KS	30	325	36W	E/2 SW/4; LOTS 3 & 4; AS TO ALL RIGHTS BELOW THE BASE OF THE HUGOTON CHASE GROUP TO THE BASE OF THE COUNCIL GROVE FORMATION •
0622967	ALDORA C. PARSONS, A WIDOW, AS LIFE TENANT AND WAYNE PARSONS AND JEAN MARGARET PARSON, HUSBAND AND WIFE, PHILIP H. PARSONS AND NINA PARSONS, HUSBAND AND WIFE, ROGER N. PARSONS AND DIANE PARSONS, HUSBAND AND WIFE, MARIORE PERSINGER AND GARLAND PERSINGER,	MOBIL OIL CORPORATION	8/4/1977	81	574	STEVENS	KS	30	325	36W	E/2 SW/4; LOTS 3 & 4; AS TO ALL RIGHTS BELOW THE BASE OF THE HUGOTON CHASE GROUP TO THE BASE OF THE COUNCIL GROVE FORMATION •

**EXHIBIT "A"**  
 Attached to that Certain Assignment, Bill of Sale and Conveyance  
 Dated August 15, 2014 by and between  
 XTO Energy Inc., ExxonMobil Oil Corporation, Mobil E&R U.S. Development Corporation, and Exxon Mobil Corporation  
 and Linn Energy Holdings, LLC and Berry Petroleum Company, LLC d/b/a Berry Oil Company

XTO AGMT NO.	LESSOR	LESSEE	LEASE DATE	BK	PG	CNTY	ST	S	T	R	LEGAL
0622968	DENNIS BAIRD SCHWUCKER	MOBIL OIL CORPORATION	8/3/1977	82	245	STEVENS	KS	30	325	36W	E/2 SW/4; LOTS 3 & 4; AS TO ALL RIGHTS BELOW THE BASE OF THE HUGOTON CHASE GROUP TO THE BASE OF THE COUNCIL GROVE FORMATION
0622970	THOMAS G BLAKEMORE	MOBIL OIL CORPORATION	9/18/1980	90	353	STEVENS	KS	30	325	36W	E/2 SW/4; LOTS 3 & 4; AS TO ALL RIGHTS BELOW THE BASE OF THE HUGOTON CHASE GROUP TO THE BASE OF THE COUNCIL GROVE FORMATION
0622969	MILTON H BLAKEMORE	MOBIL OIL CORPORATION	9/18/1980	90	355	STEVENS	KS	30	325	36W	E/2 SW/4; LOTS 3 & 4; AS TO ALL RIGHTS BELOW THE BASE OF THE HUGOTON CHASE GROUP TO THE BASE OF THE COUNCIL GROVE FORMATION
0623125	ROBERT L DENNIE AND GERALDINE DENNIE, HIS WIFE	NORTHERN NATURAL GAS COMPANY	7/30/1940	10	185	STEVENS	KS	31	325	36W	E/2 NW/4; LOT 1 & 2
0623123	FEDERAL LAND BANK OF WICHITA, A CORPORATION	NORTHERN NATURAL GAS COMPANY	12/13/1940	10	345	STEVENS	KS	31	325	36W	E/2
0622696	PHILIPP FRIEDMAN, A SINGLE MAN; LENA FRIEDMAN, A SINGLE WOMAN; IDA FRIEDMAN, A SINGLE WOMAN; RITA BROUDY, A SINGLE WOMAN; W.E. FARBSTEIN AND JULIA FARBSTEIN, HIS WIFE; BELLA B. BROID, A SINGLE WOMAN; HENRY W. BROID AND PHOEBE L. BROID, HIS WIFE; BELLA B. BROID AND HENRY W. BROID, TRUSTEES UNDER THE WILL OF JOSEPH BROID, DECEASED; LOUIS BROID AND LUCY K. BROID, HIS WIFE; HERMAN BROUDY AND S. MARIE BROUDY, HIS WIFE; BY CHAS. VANCE THEIR DULY AUTHORIZED ATTORNEY IN FACT	A C MOORHEAD	5/17/1945	13	335	STEVENS	KS	31	325	36W	SW/4
0622697	GERALDINE DENNIE AND ROBERT L. DENNIE, HER HUSBAND	NORTHERN NATURAL GAS COMPANY	1/10/1946	14	149	STEVENS	KS	31	325	36W	E/2 SW/4; LOTS 3 & 4
0622698	THE TEXAS COMPANY	NORTHERN NATURAL GAS COMPANY	5/13/1946	14	387	STEVENS	KS	31	325	36W	E/2 SW/4; LOTS 3 & 4
0621540	ETHEL B. SPRING (FORMERLY ETHEL B. JOSLIN) AND WILLIAM A. SPRING, HER HUSBAND	REPUBLIC NATURAL GAS COMPANY	9/12/1939	10	54	STEVENS	KS	32	325	36W	SE/4
0623124	FEDERAL LAND BANK OF WICHITA, A CORPORATION	NORTHERN NATURAL GAS COMPANY	12/13/1940	10	347	STEVENS	KS	32	325	36W	NW/4

**EXHIBIT "A"**  
Attached to that Certain Assignment, Bill of Sale and Conveyance  
Dated August 15, 2014 by and between  
XTO Energy Inc., ExxonMobil Oil Corporation, Mobil E&P U.S. Development Corporation, and Exxon Mobil Corporation  
and LINN Energy Holdings, LLC and Berry Petroleum Company, LLC d/b/a Berry Oil Company

XTO AGMT NO.	LESSOR	LESSEE	LEASE DATE	BK	PG	QNTY	ST	S	T	R	LEGAL
0622695	EARL ROBINSON	T.J. WAGNER	10/4/1943	12	317	STEVENS	KS	32	325	36W	NE/4 •
0622692	LENORA JORDON AND MONROE JORDON	JOE DENHAM	9/21/1943	12	547	STEVENS	KS	32	325	36W	SW/4, SAVE AND EXCEPT THE SW/4 SW/4 SW/4 •
0622693	STANDARD ROYALTIES OF CANADA, INCORPORATED, TORONTO, CANADA	JOE E DENHAM	9/14/1944	13	19	STEVENS	KS	32	325	36W	SW/4, SAVE AND EXCEPT SW/4 SW/4 SW/4 •
0622694	G G RALISBACK AND MABEL RALISBACK, HIS WIFE; BREDA R. PENNINGTON AND ARTHUR PENNINGTON, HER HUSBAND	NORTHERN NATURAL GAS COMPANY	1/3/1946	14	151	STEVENS	KS	32	325	36W	SW/4 SW/4 SW/4 •
0622931	FEDERAL LAND BANK OF WICHITA, A CORPORATION	NORTHERN NATURAL GAS COMPANY	12/13/1940	10	349	STEVENS	KS	33	325	36W	NE/4 •
0622935	ANNA E. GAYLORD, A SPINSTER	REPUBLIC NATURAL GAS COMPANY	12/8/1942	11	371	STEVENS	KS	33	325	36W	SE/4 •
0622933	PHILIP FRIEDMAN, A SINGLE MAN; LENA FRIEDMAN, A SINGLE WOMAN; IDA FRIEDMAN, A SINGLE WOMAN; RITA BROUDY, A SINGLE WOMAN; W. E. FARBSTEN AND JULIA FARBSTEN, HIS WIFE; BELLA B. BROIDO, A SINGLE WOMAN; HENRY W. BROIDO AND PHEBE L. BROIDO, HIS WIFE; BELLA B. BROIDO AND HENRY W. BROIDO, TRUSTEES UNDER THE WILL OF JOSEPH BROIDO, DECEASED; LOUIS BROIDO AND LUCY K. BROIDO, HIS WIFE; HERMAN BROUDY AND S. MARIE BROUDY, HIS WIFE; BY CHAS. VANCE THEIR DUTY AUTHORIZED ATTORNEY IN FACT	A C MOORHEAD	5/17/1945	13	333	STEVENS	KS	33	325	36W	SW/4 •
0622934	A C MOORHEAD AND ETHEL MOORHEAD, HIS WIFE	NORTHERN NATURAL GAS COMPANY	4/25/1945	13	341	STEVENS	KS	33	325	36W	SW/4 •
0622932	DELLA M BANBURY AND W. C. BANBURY, HER HUSBAND	NORTHERN NATURAL GAS COMPANY	8/2/1945	13	571	STEVENS	KS	33	325	36W	NW/4 •
0623036	MARTIN GREY	NORTHERN NATURAL GAS CO.	3/30/1943	12	46	STEVENS	KS	34	325	36W	NE/4 •

**EXHIBIT "A"**  
 Attached to that Certain Assignment, Bill of Sale and Conveyance  
 Dated August 15, 2014 by and between  
 XTO Energy Inc., ExxonMobil Oil Corporation, Mobil E&P U.S. Development Corporation, and Exxon Mobil Corporation  
 and Linn Energy Holdings, LLC and Berry Petroleum Company, LLC d/b/a Berry Oil Company

XTO AGMT NO.	LESSOR	LESSEE	LEASE DATE	BK	PG	CNTY	ST	S	T	R	LEGAL
0623035	C.E. BANDY AND CLYDE BANDY	NORTHERN NATURAL GAS CO.	3/30/1943	12	47	STEVENS	KS	34	325	36W	NE/4
0623034	WILLIAM CARPER AND NEVADA L. CARPER, HIS WIFE	GILBERT WOOD OF WICHITA, KS	6/19/1945	13	569	STEVENS	KS	34	325	36W	SW/4
0620840	CHRISTINE R SIEMUND	NORTHERN NATURAL GAS COMPANY	11/5/1945	14	273	STEVENS	KS	34	325	36W	NW/4
0623068	MILDRED CANNON	A.C. MOORHEAD	8/3/1943	12	239	STEVENS	KS	35	325	36W	N/2 NW/4
0623069	HORTON HOLLAND AND LENA HOLLAND, HIS WIFE; KATHLEEN DELANEY AND DON DELANEY, HER HUSBAND; BEN HOLLAND AND HAZEL M. HOLLAND, HIS WIFE; MAYBELLE CLARKE AND PHILIP CLARKE, HER HUSBAND; GUY HOLLAND AND MARAM HOLLAND, HIS WIFE; GERTRUDE CRAMM AND PAUL CRAMM, HER HUSBAND; MILDRED L. NICHOLS AND WILBUR NICHOLS, HER HUSBAND; MARION L. HOLLAND AND DOROTHY HOLLAND, HIS WIFE; AND FRANK CLAYCOMB, GUARDIAN OF WALTER CLAYCOMB, A MINOR	NORTHERN NATURAL GAS COMPANY	2/11/1946	14	261	STEVENS	KS	35	325	36W	S/2 NW/4
0620809	HERMAN D EWERS AND LUCILE D. EWERS, HIS WIFE	NORTHERN NATURAL GAS COMPANY	10/29/1946	14	431	STEVENS	KS	36	325	36W	ALL
0621986	OLLIE B BROWER, A WIDOW	NORTHERN NATURAL GAS COMPANY	2/21/1940	10	155	STEVENS	KS	1	325	37W	NE/4
0621987	OLLIE B BROWER, A WIDOW	NORTHERN NATURAL GAS COMPANY	2/21/1940	10	156	STEVENS	KS	1	325	37W	NW/4
0621988	OLLIE B BROWER, A WIDOW	NORTHERN NATURAL GAS COMPANY	2/21/1940	10	157	STEVENS	KS	1	325	37W	SE/4
0621633	N J ADAMS AND BARBARA ADAMS, HIS WIFE	REPUBLIC NATURAL GAS COMPANY	12/14/1942	11	537	STEVENS	KS	1	325	37W	SW/4
0621625	GRACE GILLESPIE, A WIDOW	REPUBLIC NATURAL GAS COMPANY	12/26/1942	11	507	STEVENS	KS	2	325	37W	W/2
0621637	LILLIAN A HALL, A WIDOW	REPUBLIC NATURAL GAS COMPANY	12/10/1942	11	540	STEVENS	KS	2	325	37W	SE/4

**EXHIBIT "A"**

Attached to that Certain Assignment, Bill of Sale and Conveyance

Dated August 15, 2014 by and between

XTO Energy, Inc., ExxonMobil Oil Corporation, Mobil E&P U.S. Development Corporation, and Exxon Mobil Corporation  
and Linn Energy Holdings, LLC and Berry Petroleum Company, LLC d/b/a Berry Oil Company

XTO AGMT NO.	LESSOR	LESSEE	LEASE DATE	BK	PG	CNTY	ST	S	T	R	LEGAL
0621911	J S BROLLIER AND RUTH BROLLIER, HIS WIFE	REPUBLIC NATURAL GAS COMPANY	5/3/1943	11	589	STEVENS	KS	2	325	37W	NE/4
0621706	IRA RINEY AND EVA RINEY, HIS WIFE	REPUBLIC NATURAL GAS COMPANY	9/12/1938	7	335	STEVENS	KS	3	325	37W	ALL
0621628	CHARLES V. BROLLIER (ALSO KNOWN AS CHARLES VERNON BROLLIER) AND ENID E. BROLLIER, HIS WIFE	MISSOURI VALLEY GAS CORPORATION	11/2/1936	7	595	STEVENS	KS	7	325	37W	E/2 SW/4; LOTS 3 & 4
0621425	CHARLES BROLLIER AND ENID E. BROLLIER, HIS WIFE	REPUBLIC NATURAL GAS COMPANY	2/23/1939	9	86	STEVENS	KS	7	325	37W	SE/4
0621428	A C MOORHEAD AND ETHYLE MOORHEAD, HIS WIFE	REPUBLIC NATURAL GAS COMPANY	3/15/1939	9	62	STEVENS	KS	8	325	37W	SE/4
0621552	ETHYLE MOORHEAD AND A C MOORHEAD	MISSOURI VALLEY GAS CORPORATION	1/24/1936	7	422	STEVENS	KS	9	325	37W	NW/4; SW/4
0621430	JAMES A PORTER AND LAURA PORTER, HIS WIFE	JOHN BANE	3/25/1929	H 2	444	STEVENS	KS	9	325	37W	SE/4
0621713	JAMES A. PORTER AND LAURA E. PORTER, HIS WIFE; AND E.V. BAKER AND ELEANOR S. BAKER, HIS WIFE; AND RUTH TALBOTT AND KYLE W. TALBOTT, HER HUSBAND	REPUBLIC NATURAL GAS COMPANY	2/9/1939	9	97	STEVENS	KS	10	325	37W	NE/4; NW/4; SW/4
0622033	CLARA MARTHA ELLIS	JOE DENHAM	7/7/1944	12	481	STEVENS	KS	10	325	37W	SE/4
0621550	HARRY ALLEN WILSON AND OLETA WILSON, HIS WIFE	REPUBLIC NATURAL GAS COMPANY	1/14/1942	11	51	STEVENS	KS	11	325	37W	SE/4
0621625	GRACE GILLESPIE, A WIDOW	REPUBLIC NATURAL GAS COMPANY	12/26/1942	11	507	STEVENS	KS	11	325	37W	NW/4
0622034	FLORENCE CARPENTER ANDREW	JOE DENHAM	9/4/1943	12	145	STEVENS	KS	11	325	37W	NE/4
0621913	C.S. CARPENTER AND CHRISSE CARPENTER	M.J. KENNEDY	6/23/1943	12	267	STEVENS	KS	11	325	37W	SW/4
0621627	L L HOGAN (ALSO KNOWN AS LOYAL L. HOGAN) AND MABEL N. HOGAN, HIS WIFE	MISSOURI VALLEY GAS CORPORATION	10/30/1936	7	596	STEVENS	KS	12	325	37W	NE/4
0622001	ROSE L. MOWERY, A WIDOW	NORTHERN NATURAL GAS COMPANY	8/18/1938	9	155	STEVENS	KS	12	325	37W	SE/4



**EXHIBIT "A"**  
 Attached to that Certain Assignment, Bill of Sale and Conveyance  
 Dated August 15, 2014 by and between  
 XTO Energy Inc., ExxonMobil Oil Corporation, Mobil E&P U.S. Development Corporation, and Exxon Mobil Corporation  
 and Linn Energy Holdings, LLC and Berry Petroleum Company, LLC d/b/a Berry Oil Company

XTO ACGMT NO.	LESSOR	LESSEE	LEASE DATE	BK	PG	CNTY	ST	S	T	R	LEGAL
0622012	HARRY ALLEN WILSON AND OLETA WILSON, HIS WIFE	THE TEXAS COMPANY	1/28/1943	11	577	STEVENS	KS	12	325	37W	SW/4 •
0621914	C.S. CARPENTER AND CHRISSE CARPENTER	M.J. KENNEDY	6/23/1943	12	265	STEVENS	KS	12	325	37W	NW/4 •
0621997	KANSAS CITY LIFE INSURANCE COMPANY	NORTHERN NATURAL GAS COMPANY	9/30/1939	10	106	STEVENS	KS	13	325	37W	SW/4 •
0621989	FRED V. WILSON AND DESSIE M. WILSON, HIS WIFE	NORTHERN NATURAL GAS COMPANY	2/14/1940	10	151	STEVENS	KS	13	325	37W	NW/4 •
0621544	J.W. EDWARDS AND IDA EDWARDS, HIS WIFE	REPUBLIC NATURAL GAS COMPANY	1/14/1943	11	547	STEVENS	KS	13	325	37W	SE/4 •
0621990	G.L. FORWARD AND ANNA FORWARD	REPUBLIC NATURAL GAS COMPANY	1/16/1945	13	205	STEVENS	KS	13	325	37W	NE/4 •
0621991	FEDERAL LAND BANK OF WICHITA	REPUBLIC NATURAL GAS COMPANY	1/16/1945	13	207	STEVENS	KS	13	325	37W	NE/4 •
0621997	KANSAS CITY LIFE INSURANCE COMPANY	NORTHERN NATURAL GAS COMPANY	9/30/1939	10	106	STEVENS	KS	14	325	37W	SE/4 •
0621989	FRED V. WILSON AND DESSIE M. WILSON, HIS WIFE	NORTHERN NATURAL GAS COMPANY	2/14/1940	10	151	STEVENS	KS	14	325	37W	NE/4 •
0621993	PLUMA F. CURL, A WIDOW	NORTHERN NATURAL GAS COMPANY	7/16/1940	10	180	STEVENS	KS	14	325	37W	SW/4 •
0622020	MARTIN GREY, A SINGLE MAN	REPUBLIC NATURAL GAS COMPANY	4/26/1945	13	299	STEVENS	KS	14	325	37W	NW/4 •
0621551	CLARA P. RATCLIFF, A WIDOW	MISSOURI VALLEY GAS CORPORATION	1/22/1936	7	420	STEVENS	KS	15	325	37W	ALL •
0621804	RALPH TERRILL AND JUANITA PERRILL, HIS WIFE; DALE PERRILL AND ESTER PERRILL, HIS WIFE; ROBERT PERRILL AND MERITTE PERRILL, HIS WIFE; LOUIS PERRILL, A SINGLE MAN; LAWRENCE PERRILL AND GLADYS PERRILL, HIS WIFE; JOSEPHINE PERRILL ADAMS AND INA LAWER WILLIAMS AND WILLIAM R. JOSLIN AND VERNA PERRILL TODD	JOE E DENHAM	1/5/1937	8	270	STEVENS	KS	16	325	37W	SW/4 •

**EXHIBIT "A"**  
 Attached to that Certain Assignment, Bill of Sale and Conveyance  
 Dated August 15, 2014 by and between  
 XTO Energy Inc., ExxonMobil Oil Corporation, Mobil E&P U.S. Development Corporation, and Exxon Mobil Corporation  
 and LINN Energy Holdings, LLC and Berry Petroleum Company, LLC d/b/a Berry Oil Company

XTO AGMT NO.	LESSOR	LESSEE	LEASE DATE	BK	PG	CNTY	ST	S	T	R	LEGAL
0621801	RALPH TERRILL AND JUANITA PERRILL, HIS WIFE; DALE PERRILL AND ESTER PERRILL, HIS WIFE; ROBERT PERRILL AND MERTIE PERRILL, HIS WIFE; LOUIS PERRILL, A SINGLE MAN; LAWRENCE PERRILL AND GLADYS PERRILL, HIS WIFE; JOSEPHINE PERRILL ADAMS AND INA LAMER WILLIAMS AND WILLIAM R. JOSLIN AND VERNA PERRILL TODD	JOE E DENHAM	1/5/1937	8	271	STEVENS	KS	16	325	37W	NE/4
0621803	RALPH TERRILL AND JUANITA PERRILL, HIS WIFE; DALE PERRILL AND ESTER PERRILL, HIS WIFE; ROBERT PERRILL AND MERTIE PERRILL, HIS WIFE; LOUIS PERRILL, A SINGLE MAN; LAWRENCE PERRILL AND GLADYS PERRILL, HIS WIFE; JOSEPHINE PERRILL ADAMS AND INA LAMER WILLIAMS AND WILLIAM R. JOSLIN AND VERNA PERRILL TODD	JOE E DENHAM	1/5/1937	8	273	STEVENS	KS	16	325	37W	SE/4
0621802	RALPH TERRILL AND JUANITA PERRILL, HIS WIFE; DALE PERRILL AND ESTER PERRILL, HIS WIFE; ROBERT PERRILL AND MERTIE PERRILL, HIS WIFE; LOUIS PERRILL, A SINGLE MAN; LAWRENCE PERRILL AND GLADYS PERRILL, HIS WIFE; JOSEPHINE PERRILL ADAMS AND INA LAMER WILLIAMS AND WILLIAM R. JOSLIN AND VERNA PERRILL TODD	JOE E DENHAM	1/5/1937	8	274	STEVENS	KS	16	325	37W	NW/4
0621445	A C MOORHEAD AND ETHEL MOORHEAD	JOHN BANE	9/16/1929	MIS3	174	STEVENS	KS	17	325	37W	SE/4
0621826	W. B. CRAWFORD AND EVA CRAWFORD	REPUBLIC NATURAL GAS COMPANY	7/30/1941	10	451	STEVENS	KS	19	325	37W	NE/4
0621609	CITIZENS STATE BANK	REPUBLIC NATURAL GAS COMPANY	12/10/1942	11	375	STEVENS	KS	19	325	37W	E/2 SW/4; LOTS 3 & 4
0621427	R M CRAWFORD, A SINGLE MAN	JOHN BANE	3/15/1929	H2	514	STEVENS	KS	19	325	37W	SE/4
0621697	CHARLES READY AND IVA READY, HIS WIFE; AND WESTROY CORPORATION, A CORPORATION	REPUBLIC NATURAL GAS COMPANY	3/19/1938	9	53	STEVENS	KS	20	325	37W	NW/4
0621431	GUY S. SPEAKMAN AND MABELLE SPEAKMAN, HIS WIFE	UNITED PRODUCING COMPANY INC	4/1/1939	9	64	STEVENS	KS	20	325	37W	SE/4
0621680	R L L BARNSTABLE AND ROSANOND BARNSTABLE, HIS WIFE	REPUBLIC NATURAL GAS COMPANY	1/15/1943	11	425	STEVENS	KS	20	325	37W	NE/4

**EXHIBIT "A"**  
 Attached to that Certain Assignment, Bill of Sale and Conveyance  
 Dated August 15, 2014 by and between  
 XTO Energy Inc., ExxonMobil Oil Corporation, Mobil E&P U.S. Development Corporation, and Exxon Mobil Corporation  
 and UHN Energy Holdings, LLC and Berry Petroleum Company, LLC d/b/a Berry Oil Company

XTO AGMT NO.	LESSOR	LESSEE	LEASE DATE	BK	PG	NTY	ST	S	T	R	LEGAL
0621591	W.F. HUBBARD AND CHARTA J. HUBBARD, HIS WIFE; C.S. HUBBARD AND FAYE HUBBARD, HIS WIFE; GEORGE L. HUBBARD, JR. AND W.F. MARGARET L. HUBBARD, HIS WIFE, AND W.F. HUBBARD, GUARDIAN OF THE ESTATE OF CHARLES WILLIAM HUBBARD, A MINOR	REPUBLIC NATURAL GAS COMPANY	12/2/1944	13	295	STEVENS	KS	20	325	37W	SW/4 •
0621592	W.F. HUBBARD AND CHARTA J. HUBBARD, HIS WIFE; C.S. HUBBARD AND FAYE HUBBARD, HIS WIFE; GEORGE L. HUBBARD, JR. AND MARGARET L. HUBBARD, HIS WIFE, AND W.F. HUBBARD, GUARDIAN OF THE ESTATE OF CHARLES WILLIAM HUBBARD, A MINOR	REPUBLIC NATURAL GAS COMPANY	12/2/1944	14	13	STEVENS	KS	20	325	37W	SW/4 •
0621570	ETHEL B. JOSLIN, A SINGLE WOMAN, FORMERLY ETHEL B. WEBBER, BY A.E. KRAMER, ATTORNEY-IN-FACT	MISSOURI VALLEY GAS CORPORATION	3/9/1936	7	445	STEVENS	KS	21	325	37W	N/2 ♣
0621705	HARRY LIGHTCAP AND LELA LIGHTCAP, HIS WIFE	REPUBLIC NATURAL GAS COMPANY	7/6/1938	9	77	STEVENS	KS	21	325	37W	SW/4 •
0621712	JAMES A. PORTER AND LAURA E. PORTER, HIS WIFE AND E.V. BAKER AND ELEANOR S. BAKER, HIS WIFE	REPUBLIC NATURAL GAS COMPANY	2/9/1939	9	96	STEVENS	KS	21	325	37W	SE/4 •
0621712	JAMES A. PORTER AND LAURA E. PORTER, HIS WIFE AND E.V. BAKER AND ELEANOR S. BAKER, HIS WIFE	REPUBLIC NATURAL GAS COMPANY	2/9/1939	9	96	STEVENS	KS	21	325	37W	S/2 SE/4 •
0621615	JOSEPHINE B. KELLER, A WIDOW	MISSOURI VALLEY GAS CORPORATION	9/30/1936	7	560	STEVENS	KS	22	325	37W	NW/4 •
0621996	IRMA EBNOTHER AND C.W. EBNOTHER, HER HUSBAND	NORTHERN NATURAL GAS COMPANY	9/12/1939	10	135	STEVENS	KS	22	325	37W	W/2 SE/4 •
0621999	M.E. HUTTON, WHO IS ALSO KNOWN AS M. EARL HUTTON AND EVELYN HUTTON	NORTHERN NATURAL GAS COMPANY	12/21/1940	10	357	STEVENS	KS	22	325	37W	NE/4; SW/4 •
0623072	H.V. WHEELER AND CLAY WHEELER, HIS WIFE; C.R. AND HELEN SOWERS	NORTHERN NATURAL GAS COMPANY	3/23/1942	11	103	STEVENS	KS	23	325	37W	SE/4 •

**EXHIBIT "A"**

Attached to that Certain Assignment, Bill of Sale and Conveyance

Dated August 15, 2014 by and between

XTO Energy Inc., ExxonMobil Oil Corporation, Mobil E&P U.S. Development Corporation, and Exxon Mobil Corporation  
and LINN Energy Holdings, LLC and Berry Petroleum Company, LLC d/b/a Berry Oil Company

XTO AGMT NO.	LESSOR	LESSEE	LEASE DATE	BK	PG	CNTY	ST	S	T	R	LEGAL
0621805	DALE PERRILL AND ESTER PERRILL, HIS WIFE; ROBERT PERRILL AND MERTIE PERRILL, HIS WIFE; LOUIS PERRILL AND LORETTA PERRILL, HIS WIFE; GLADYS PERRILL, WIFE OF LAWRENCE PERRILL, JOSEPHINE PERRILL, ADAMS AND J.P. ADAMS, HER HUSBAND; MARGARET PERRILL BURGROUGHS AND LADD BURGROUGHS, HER HUSBAND, ALL ACTING HEREIN BY AND THROUGH LAWRENCE PERRILL THEIR DULY AUTHORIZED AGENT AND ATTORNEY-IN-FACT; LAWRENCE PERRILL, INDIVIDUALLY, HUSBAND OF GLADYS PERRILL; C J WILLIAMS, HUSBAND OF INA LAMER WILLIAMS; ROLAND LAMER, A SINGLE MAN; ROBERT M. LAMER AND PEARL E. LAMER, HIS WIFE; LESLIE LAMER AND HATTIE B. LAMER, HIS WIFE, ALL ACTING HEREIN BY AND THROUGH INA LAMER WILLIAMS THEIR DULY AUTHORIZED AGENT AND ATTORNEY-IN-FACT; INA LAMER WILLIAM, INDIVIDUALLY AND AS TRUSTEE, WIFE OF C J WILLIAMS; R S TODD, HUSBAND OF VERNA PERRILL TODD, HARLAN PERRILL AND ELEANOR M PERRILL, HIS WIFE; ETHEL PERRILL, A SINGLE WOMAN; ARIEL SMITH PERRILL, A WIDOW, ALL ACTING HEREIN BY AND THROUGH VERNA PERRILL TODD THEIR DULY AUTHORIZED AGENT AND ATTORNEY-IN-FACT; VERNA PERRILL TODD, INDIVIDUALLY, WIFE OF R S TODD; RACHEL D JOSLIN, WIFE OF WILLIAM R JOSLIN; MARIAN E JOSLIN ANDREW AND WILLIAM H ANDREWS, HER HUSBAND, ALL ACTING HEREIN BY AND THROUGH WILLIAM R JOSLIN THEIR DULY AUTHORIZED AGENT AND ATTORNEY-IN-FACT; WILLIAM R. JOSLIN, INDIVIDUALLY, HUSBAND OF RACHEL D JOSLIN HEREIN AFTER CALLED LESSORS	REPUBLIC NATURAL GAS COMPANY	16384	13	107	STEVENS	KS	23	325	37W	NW/4
0622021	MARTIN GREY, A SINGLE MAN	REPUBLIC NATURAL GAS COMPANY	4/26/1945	13	301	STEVENS	KS	23	325	37W	NE/4

**EXHIBIT "A"**  
Attached to that Certain Assignment, Bill of Sale and Conveyance  
Dated August 15, 2014 by and between  
XTO Energy, Inc., ExxonMobil Oil Corporation, Mobil E&P U.S. Development Corporation, and Exxon Mobil Corporation  
and Linn Energy Holdings, LLC and Berry Petroleum Company, LLC d/b/a Berry Oil Company

XTO AGMT NO.	LESSOR	LESSEE	LEASE DATE	BK	PG	CNTY	ST	S	T	R	LEGAL
0622473	E V BAKER AND ELEANOR S. BAKER, HIS WIFE	NORTHERN NATURAL GAS COMPANY	3/18/1939	9	618	STEVENS	KS	24	325	37W	SW/4 *
0622471	J A SCHOWALTER, A SINGLE MAN	NORTHERN NATURAL GAS COMPANY	4/29/1940	10	176	STEVENS	KS	24	325	37W	SE/4 *
0621994	FEDERAL LAND BANK OF WICHITA	NORTHERN NATURAL GAS COMPANY	8/15/1940	10	186	STEVENS	KS	24	325	37W	NW/4 *
0622738	MARTIN GREY, JENNIE NORTON, HARRIET HANSON	NORTHERN NATURAL GAS COMPANY	3/6/1941	10	411	STEVENS	KS	25	325	37W	SW/4 *
0622739	WILLIAM P. ROBINSON AND ERMILE ROBINSON	NORTHERN NATURAL GAS COMPANY	3/6/1941	10	413	STEVENS	KS	25	325	37W	SE/4 *
0622472	E V BAKER AND FLOY BAKER, HIS WIFE	NORTHERN NATURAL GAS COMPANY	3/17/1942	11	99	STEVENS	KS	25	325	37W	NE/4 *
0622749	T A DUDLEY AND RUTH O. DUDLEY, HUSBAND AND WIFE	MOBIL OIL CORPORATION	7/18/1977	78	417	STEVENS	KS	25	325	37W	SE/4, AS TO ALL RIGHTS BELOW THE BASE OF THE HUGOTTON CHASE GROUP TO THE BASE OF THE COUNCIL GROVE FORMATION *
0622741	C W LAW AND EDNA M LAW, HUSBAND AND WIFE	MOBIL OIL CORPORATION	7/21/1977	78	419	STEVENS	KS	25	325	37W	SE/4, AS TO ALL RIGHTS BELOW THE BASE OF THE HUGOTTON CHASE GROUP TO THE BASE OF THE COUNCIL GROVE FORMATION *
0622742	PAUL MIX AND GLENNA A MIX	MOBIL OIL CORPORATION	7/19/1977	78	421	STEVENS	KS	25	325	37W	SE/4, AS TO ALL RIGHTS BELOW THE BASE OF THE HUGOTTON CHASE GROUP TO THE BASE OF THE COUNCIL GROVE FORMATION *
0622743	E A HEARDON AND M HARRIET HEARDON	MOBIL OIL CORPORATION	7/18/1977	78	423	STEVENS	KS	25	325	37W	SE/4, AS TO ALL RIGHTS BELOW THE BASE OF THE HUGOTTON CHASE GROUP TO THE BASE OF THE COUNCIL GROVE FORMATION *
622744	MYRTLE C PARSONS	MOBIL OIL CORPORATION	7/18/1977	78	425	STEVENS	KS	25	325	37W	SE/4, AS TO ALL RIGHTS BELOW THE BASE OF THE HUGOTTON CHASE GROUP TO THE BASE OF THE COUNCIL GROVE FORMATION *

**EXHIBIT "A"**

Attached to that Certain Assignment, Bill of Sale and Conveyance

Dated August 15, 2014 by and between

XTO Energy Inc., ExxonMobil Oil Corporation, Mobil E&P U.S. Development Corporation, and Exxon Mobil Corporation  
and Linn Energy Holdings, LLC and Berry Petroleum Company, LLC d/b/a Berry Oil Company

XTO AGMT NO.	LESSOR	LESSEE	LEASE DATE	BK	PG	CNTY	ST	S	T	R	LEGAL
0622745	ANNIE LUCILLE GISH	MOBIL OIL CORPORATION	7/15/1977	78	427	STEVENS	KS	25	325	37W	SE/4, AS TO ALL RIGHTS BELOW THE BASE OF THE HUGOTON CHASE GROUP TO THE BASE OF THE COUNCIL GROVE FORMATION
0622746	VELDA RAVENSCRAFT	MOBIL OIL CORPORATION	7/21/1977	78	429	STEVENS	KS	25	325	37W	SE/4, AS TO ALL RIGHTS BELOW THE BASE OF THE HUGOTON CHASE GROUP TO THE BASE OF THE COUNCIL GROVE FORMATION
0622747	ALDORA C PARSONS	MOBIL OIL CORPORATION	8/4/1977	78	431	STEVENS	KS	25	325	37W	SE/4, AS TO ALL RIGHTS BELOW THE BASE OF THE HUGOTON CHASE GROUP TO THE BASE OF THE COUNCIL GROVE FORMATION
0622748	JOHN A FORTUNE AND FLORENCE C. FORTUNE, HUSBAND AND WIFE	MOBIL OIL CORPORATION	6/1/1977	78	582	STEVENS	KS	25	325	37W	SE/4, AS TO ALL RIGHTS BELOW THE BASE OF THE HUGOTON CHASE GROUP TO THE BASE OF THE COUNCIL GROVE FORMATION
0622750	GAVIE A VERNER AND WILLIAM J VERNER, HER HUSBAND	MOBIL OIL CORPORATION	9/12/1977	79	202	STEVENS	KS	25	325	37W	SE/4, AS TO ALL RIGHTS BELOW THE BASE OF THE HUGOTON CHASE GROUP TO THE BASE OF THE COUNCIL GROVE FORMATION
0622751	ROY SAMUEL MADDEN, AS TRUSTEE FOR ERNEST S. MADDEN	MOBIL OIL CORPORATION	8/2/1977	79	259	STEVENS	KS	25	325	37W	SE/4, AS TO ALL RIGHTS BELOW THE BASE OF THE HUGOTON CHASE GROUP TO THE BASE OF THE COUNCIL GROVE FORMATION
0622752	JAMES STEPHEN SCHMUCKER	MOBIL OIL CORPORATION	9/26/1977	80	46	STEVENS	KS	25	325	37W	SE/4, AS TO ALL RIGHTS BELOW THE BASE OF THE HUGOTON CHASE GROUP TO THE BASE OF THE COUNCIL GROVE FORMATION
0622753	VERNON I PARSONS AND MARY JO PARSONS	MOBIL OIL CORPORATION	2/16/1978	80	339	STEVENS	KS	25	325	37W	SE/4, AS TO ALL RIGHTS BELOW THE BASE OF THE HUGOTON CHASE GROUP TO THE BASE OF THE COUNCIL GROVE FORMATION
0609371	MARGUERITE DYE, AS EXECUTOR OF THE LAST WILL AND TESTAMENT OF EVA B. SPURGEON, AKA EVA SPURGEON, DECEASED	MOBIL OIL CORPORATION	1/26/1978	80	341	STEVENS	KS	25	325	37W	SE/4, AS TO ALL RIGHTS BELOW THE BASE OF THE HUGOTON CHASE GROUP TO THE BASE OF THE COUNCIL GROVE FORMATION
0622754	ALDORA C. PARSONS, AWDOW, AS LIFE TENANT AND WAYNE PARSONS AND JEAN MARGARET PARSON, HUSBAND AND WIFE, PHILIP H. PARSONS AND NINA PARSONS, HUSBAND AND WIFE, ROGER N. PARSONS AND DIANE PARSONS, HUSBAND AND WIFE, MARJORIE PERSINGER AND GARLAND PERSINGER,	MOBIL OIL CORPORATION	8/4/1977	81	565	STEVENS	KS	25	325	37W	SE/4, AS TO ALL RIGHTS BELOW THE BASE OF THE HUGOTON CHASE GROUP TO THE BASE OF THE COUNCIL GROVE FORMATION

**EXHIBIT "A"**  
 Attached to that Certain Assignment, Bill of Sale and Conveyance  
 Dated August 15, 2014 by and between  
 XTO Energy Inc., ExxonMobil Oil Corporation, Mobil E&P U.S. Development Corporation, and Exxon Mobil Corporation  
 and LINN Energy Holdings, LLC and Berry Petroleum Company, LLC d/b/a Berry Oil Company

XTO AGMT NO.	LESSOR	LESSEE	LEASE DATE	BK	PG	CNTY	ST	S	T	R	LEGAL
0622755	DENNIS BAIRD SCHMUCKER	MOBIL OIL CORPORATION	8/3/1977	82	251	STEVENS	KS	25	325	37W	SE/4, AS TO ALL RIGHTS BELOW THE BASE OF THE HUGOTON CHASE GROUP TO THE BASE OF THE COUNCIL GROVE FORMATION
0622756	MILTON H BLAKEMORE	MOBIL OIL CORPORATION	9/18/1980	90	341	STEVENS	KS	25	325	37W	SE/4, AS TO ALL RIGHTS BELOW THE BASE OF THE HUGOTON CHASE GROUP TO THE BASE OF THE COUNCIL GROVE FORMATION
0622757	THOMAS G BLAKEMORE	MOBIL OIL CORPORATION	9/18/1980	90	343	STEVENS	KS	25	325	37W	SE/4, AS TO ALL RIGHTS BELOW THE BASE OF THE HUGOTON CHASE GROUP TO THE BASE OF THE COUNCIL GROVE FORMATION
0622740	SKELLY OIL COMPANY, A DELAWARE COMPANY	NORTHERN NATURAL GAS COMPANY, A DELAWARE CORPORATION	5/23/1941	MISC O	122	STEVENS	KS	25	325	37W	SE/4
	SKELLY OIL COMPANY, A DELAWARE COMPANY	NORTHERN NATURAL GAS COMPANY, A DELAWARE CORPORATION	5/23/1941			STEVENS	KS	25	325	37W	SE/4
0622982	MARY J. PEARCE, FORMERLY KNOWN AS MARY JANE WHITE	MISSOURI VALLEY GAS CORPORATION	7/6/1936	7	475	STEVENS	KS	26	325	37W	W/2
0623071	MIRANDA JANE WHITE, A WIDOW	NORTHERN NATURAL GAS COMPANY	9/9/1939	10	111	STEVENS	KS	26	325	37W	NE/4
0622985	AILEEN K O'ROURKE AND EDWARD O'ROURKE, HER HUSBAND	NORTHERN NATURAL GAS COMPANY	12/3/1941	11	33	STEVENS	KS	26	325	37W	SE/4
0622987	FOSTER PETROLEUM CORPORATION	NORTHERN NATURAL GAS COMPANY	3/13/1942	11	267	STEVENS	KS	26	325	37W	SE/4
0622986	CITIES SERVICE OIL COMPANY	NORTHERN NATURAL GAS COMPANY	3/23/1942	11	269	STEVENS	KS	26	325	37W	SE/4
0621653	SCHUYLER MADDEN AND LOLA R. MADDEN, HUSBAND AND WIFE	MISSOURI VALLEY GAS CORPORATION	12/30/1936	8	157	STEVENS	KS	27	325	37W	SE/4

**EXHIBIT "A"**  
 Attached to that Certain Assignment, Bill of Sale and Conveyance  
 Dated August 15, 2014 by and between  
 XTO Energy, Inc., ExxonMobil Oil Corporation, Mobil E&P U.S. Development Corporation, and Exxon Mobil Corporation  
 and Inn Energy Holdings, LLC and Berry Petroleum Company, LLC d/b/a Berry Oil Company

XTO AGMT NO.	LESSOR	LESSEE	LEASE DATE	BK	PG	GNTY	ST	S	T	R	LEGAL
0621996	IRMA EBNOTHER AND C W EBNOTHER, HER HUSBAND	NORTHERN NATURAL GAS COMPANY	9/12/1939	10	135	STEVENS	KS	27	325	37W	NE/4 •
0621972	R.O. RENFREW AND STELLA RENFREW	A.C. MOORHEAD	6/17/1943	11	627	STEVENS	KS	27	325	37W	NW/4 •
0621971	H.C. STURGEON AND LOTTIE STURGEON	A.C. MOORHEAD	6/7/1943	11	629	STEVENS	KS	27	325	37W	NW/4 •
0621429	LAURA PORTER AND JAMES A PORTER, HER HUSBAND	JOHN BANE	3/25/1929	H 2	441	STEVENS	KS	27	325	37W	SW/4 •
0621798	JOE N. HULPIEU AND ELIZA M. HULPIEU; LOREN G. KANE AND ROBERTA KANE	REPUBLIC NATURAL GAS COMPANY	6/17/1941	10	448	STEVENS	KS	28	325	37W	SW/4 •
0621602	FEDERAL LAND BANK OF WICHITA	REPUBLIC NATURAL GAS COMPANY	12/9/1942	11	355	STEVENS	KS	28	325	37W	NE/4 •
0621569	ETHEL B. SPRING AND WILLIAM A. SPRING, HER HUSBAND	REPUBLIC NATURAL GAS COMPANY	12/14/1942	11	528	STEVENS	KS	28	325	37W	NW/4 •
0622035	J.A. SCHOWALTER	JOE E. DENHAM	9/24/1943	12	361	STEVENS	KS	28	325	37W	SE/4 •
0621453	HOUSTON S. REED AND ELMER REED, HER HUSBAND	REPUBLIC NATURAL GAS COMPANY	10/30/1938	9	61	STEVENS	KS	29	325	37W	NW/4 •
0621730	W E RICE AND NELLE RICE, HIS WIFE; AND M. R. STEWART AND MARY STEWART, HIS WIFE	REPUBLIC NATURAL GAS COMPANY	8/29/1939	10	13	STEVENS	KS	29	325	37W	SE/4 •
0621571	ETHEL B. SPRING AND WILLIAM A. SPRING, HER HUSBAND	REPUBLIC NATURAL GAS COMPANY	12/14/1942	11	526	STEVENS	KS	29	325	37W	NE/4 •
0621875	GREAT AMERICAN LIFE INSURANCE COMPANY, A CORPORATION, AND CHAS F. HUBBS, COMMISSIONER OF INSURANCE FOR THE STATE OF KANSAS	ALDEN W FOSTER	10/22/1934	7	186	STEVENS	KS	30	325	37W	SE/4 •
0621782	E.S. SMITH AND BLANCH SMITH, A.C. MOORHEAD AND ETHEL MOORHEAD	REPUBLIC NATURAL GAS COMPANY	2/8/1941	10	307	STEVENS	KS	30	325	37W	E/2 NW/4; E/2 SW/4 •
0621448	G.E. HOON & CORA B HOON	THE ARGUS PRODUCTION COMPANY	10/25/1929	H-2	198	STEVENS	KS	30	325	37W	NE/4 •
0621877	CHARLES C. POTTORFF, A SINGLE MAN	ALDEN W FOSTER	11/5/1934	7	185	STEVENS	KS	31	325	37W	N/2 S/2 •
0621876	GREAT AMERICAN LIFE INSURANCE COMPANY, A CORPORATION, AND CHAS F. HUBBS, COMMISSIONER OF INSURANCE FOR THE STATE OF KANSAS	ALDEN W FOSTER	10/22/1934	7	187	STEVENS	KS	31	325	37W	NE/4 •



**EXHIBIT "A"**  
Attached to that Certain Assignment, Bill of Sale and Conveyance  
Dated August 15, 2014 by and between  
XTO Energy Inc., ExxonMobil Oil Corporation, Mobil E&P U.S. Development Corporation, and Exxon Mobil Corporation  
and Linn Energy Holdings, LLC and Berry Petroleum Company, LLC d/b/a Berry Oil Company

XTO AGMT NO.	LESSOR	LESSEE	LEASE DATE	BK	PG	CNTY	ST	S	T	R	LEGAL
0621882	MABEL EMILY HARRISON AND BLANCHE MYRA HARRISON, TRUSTEES UNDER THE LAST WILL AND TESTAMENT OF NATE HARRISON, DECEASED; AND BLANCHE MYRA HARRISON, SINGLE; MABEL EMILY HARRISON, SINGLE; AND HILDA MARY HARRISON, SINGLE	UNITED PRODUCING COMPANY INC	10/28/1936	7	284	STEVENS	KS	31	325	37W	S/2 SE/4 S/2 SW/4
0621541	W E RICE AND NELLE RICE, HIS WIFE	REPUBLIC NATURAL GAS COMPANY	11/1/1939	10	60	STEVENS	KS	31	325	37W	NW/4
0621889	RENO STEBLETON AND LEONTINE STEBLETON, HIS WIFE	REPUBLIC NATURAL GAS COMPANY	11/7/1942	11	298	STEVENS	KS	33	325	37W	SE/4
0622035	J.A. SCHOWALTER	JOE E. DENHAM	9/24/1943	12	361	STEVENS	KS	33	325	37W	NE/4 SW/4
0621646	GREAT AMERICAN LIFE INSURANCE COMPANY, A CORPORATION AND THE COMMISSIONER OF INSURANCE OF THE STATE OF KANSAS	REPUBLIC NATURAL GAS COMPANY	11/3/1944	13	73	STEVENS	KS	33	325	37W	NW/4
0622037	ARGO OIL CORP	REPUBLIC NATURAL GAS COMPANY	8/17/1946	14	339	STEVENS	KS	33	325	37W	SW/4
0622036	SALTMOUNT OIL COMPANY, A CORPORATION	REPUBLIC NATURAL GAS COMPANY	8/17/1946	14	341	STEVENS	KS	33	325	37W	SW/4
0622038	BRADLEY PRODUCING CORP, A CORPORATION	REPUBLIC NATURAL GAS COMPANY	9/4/1947	23	41	STEVENS	KS	33	325	37W	NE/4
0622039	DAN C SULLIVAN, A WIDOWER	REPUBLIC NATURAL GAS COMPANY	8/29/1947	23	43	STEVENS	KS	33	325	37W	NE/4
0622040	A T SPIKES AND LAURA WANDA SPIKES, HIS WIFE	REPUBLIC NATURAL GAS COMPANY	8/29/1947	23	45	STEVENS	KS	33	325	37W	NE/4
0621588	HENRY KREE AND ANNA KREE, HIS WIFE	MISSOURI VALLEY GAS CORPORATION	6/8/1936	7	469	STEVENS	KS	34	325	37W	NW/4
0621589	HENRY KREE AND ANNA KREE, HIS WIFE	MISSOURI VALLEY GAS CORPORATION	6/8/1936	7	470	STEVENS	KS	34	325	37W	NE/4
0621631	W M L SHARP & COMPANY	REPUBLIC NATURAL GAS COMPANY	12/8/1942	11	534	STEVENS	KS	34	325	37W	S/2
0622984	KANSAS CITY LIFE INSURANCE COMPANY	NORTHERN NATURAL GAS COMPANY	9/30/1939	10	105	STEVENS	KS	35	325	37W	NW/4

**EXHIBIT "A"**  
 Attached to that Certain Assignment, Bill of Sale and Conveyance  
 Dated August 15, 2014 by and between  
 XTO Energy Inc., ExxonMobil Oil Corporation, Mobil E&P U.S. Development Corporation, and Exxon Mobil Corporation  
 and LINN Energy Holdings, LLC and Berry Petroleum Company, LLC d/b/a Berry Oil Company

XTO AGMT NO.	LESSOR	LESSEE	LEASE DATE	BK	PG	CNTY	ST	S	T	R	LEGAL
0622567	MARGARET SULLIVAN, A WIDOW; MARY G. SMITH AND FRANK F. SMITH, HER HUSBAND; JOHN N. SULLIVAN AND AGNES SULLIVAN, HIS WIFE	NORTHERN NATURAL GAS COMPANY	2/10/1940	10	179	STEVENS	KS	35	325	37W	SE/4
0622566	MARTIN GREY; JENNIE NORTON; HARRIET HANSON	NORTHERN NATURAL GAS COMPANY	3/6/1941	10	409	STEVENS	KS	35	325	37W	SW/4
0622983	W. B. CRAWFORD AND EVA CRAWFORD	REPUBLIC NATURAL GAS COMPANY	7/30/1941	10	455	STEVENS	KS	35	325	37W	NE/4
0622723	LELA LIGHTCAP AND HARRY LIGHTCAP, HER HUSBAND	NORTHERN NATURAL GAS COMPANY	4/15/1939	9	607	STEVENS	KS	36	325	37W	NW/4
0622871	W. L. HINDERLITTE AND EMELIA E. HINDERLITTE, HIS WIFE	NORTHERN NATURAL GAS COMPANY	9/25/1939	10	133	STEVENS	KS	36	325	37W	SW/4
0621667	SKELLY OIL COMPANY, A DELAWARE COMPANY	NORTHERN NATURAL GAS COMPANY, A DELAWARE CORPORATION	5/23/1941			STEVENS	KS	36	325	37W	N/2
0621451	FRED W. DOLD AND LENA DOLD, HIS WIFE	REPUBLIC NATURAL GAS COMPANY	1/15/1943	11	531	STEVENS	KS	1	325	38W	S/2 NE/4; LOTS 1 & 2
0621390	C. A. OLSON AND BETH OLSON, HIS WIFE AND E. M. OLSON AND AMBIA OLSON, HIS WIFE	THE ARGUS PRODUCTION	10/26/1929	H 2	299	STEVENS	KS	1	325	38W	SE/4
0621584	KANSAS CITY LIFE INSURANCE COMPANY, A CORPORATION	REPUBLIC NATURAL GAS COMPANY	4/23/1941	10	435	STEVENS	KS	2	325	38W	NW/4; SW/4
0621960	EMMA L. ELLIOTT AND ROBERT ELLIOTT, HER HUSBAND	REPUBLIC NATURAL GAS COMPANY	12/24/1942	11	379	STEVENS	KS	8	325	38W	NE/4
0621517	R. M. MICHEM AND O. M. MICHEM, HIS WIFE	COLORADO GAS AND UTILITIES COMPANY	3/9/1935	7	373	STEVENS	KS	9	325	38W	NW/4
0621518	J. P. PONDER AND WILLO PONDER, HIS WIFE	T. J. LAHEY	1/25/1930	MIS 3	243	STEVENS	KS	10	325	38W	NE/4
0621576	J. P. PONDER AND WILLO PONDER, HIS WIFE	T. J. LAHEY	1/25/1930	MIS 3	244	STEVENS	KS	10	325	38W	NW/4
0621675	G. W. WALKER AND KATIE WALKER, HIS WIFE	MISSOURI VALLEY GAS CORPORATION	4/4/1936	7	443	STEVENS	KS	11	325	38W	SE/4
	EMMA L. KNOBLAUCH; THELMA HENDERSON; BARBARA HENDERON; ANITA MOSBACHER AND KARL MOSBACHER; PAULINE BOLTE; JOHN GRIBI AND MAE GRIBI	REPUBLIC NATURAL GAS COMPANY	3/18/1943	12	21	STEVENS	KS	11	325	38W	NW/4

**EXHIBIT "A"**  
 Attached to that Certain Assignment, Bill of Sale and Conveyance  
 Dated August 15, 2014 by and between  
 XTO Energy Inc., ExxonMobil Oil Corporation, Mobil E&P U.S. Development Corporation, and Exxon Mobil Corporation  
 and LINN Energy Holdings, LLC and Berry Petroleum Company, LLC d/b/a Berry Oil Company

XTO AGMT NO.	LESSOR	LESSEE	LEASE DATE	BK	PG	CNTY	ST	S	T	R	LEGAL
0621562	RAYMOND P. GROVES AND ANNA M. GROVES, HIS WIFE	MISSOURI VALLEY GAS CORPORATION	2/10/1936	7	431	STEVENS	KS	12	325	38W	SE/4
0621539	ETHEL B. WEBBER AND L.A. WEBBER, HER HUSBAND	WESTERN PRODUCTION COMPANY, A CORPORATION	9/12/1930	5	208	STEVENS	KS	13	325	38W	NW/4
0621597	ALLIE HOOKER, A WIDOW	MISSOURI VALLEY GAS CORPORATION	7/20/1936	7	490	STEVENS	KS	14	325	38W	NE/4
0621483	E. E. DAVIS (ALSO KNOWN AS EDWARD E. DAVIS) AND MARIE JACOBS DAVIS, HIS WIFE	REPUBLIC NATURAL GAS COMPANY	12/18/1938	9	80	STEVENS	KS	14	325	38W	SE/4
0621630	R O RENFREW AND STELLA RENFREW, HIS WIFE	REPUBLIC NATURAL GAS COMPANY	12/17/1942	11	367	STEVENS	KS	15	325	38W	SW/4
0621716	WINDSOR S. CURRIN AND MARY E. CURRIN, HIS WIFE; C.M. STATES AND VIOLETTE M. STATES, HIS WIFE; J.W. STEWART AND MARGARET E. STEWART, HIS WIFE; AND JAMES DICKINSON FARM MORTGAGE COMPANY, A CORPORATION	WALTER KUHN AND HOWARD KUHN	1/11/1938	9	52	STEVENS	KS	20	325	38W	SE/4; SW/4
0621534	WESTERN ROYALTY & DEVELOPMENT COMPANY, A CORPORATION	WESTERN PRODUCTION COMPANY	8/27/1930	5	42	STEVENS	KS	21	325	38W	SE/4
0621554	HOMER S. BRUCE, A SINGLE MAN	MISSOURI VALLEY GAS CORPORATION	1/25/1936	7	424	STEVENS	KS	21	325	38W	NW/4
0621583	LEWIS C. WINTER AND IVA WINTER, HIS WIFE	MISSOURI VALLEY GAS CORPORATION	5/15/1936	7	459	STEVENS	KS	21	325	38W	NE/4
0621716	WINDSOR S. CURRIN AND MARY E. CURRIN, HIS WIFE; C.M. STATES AND VIOLETTE M. STATES, HIS WIFE; J.W. STEWART AND MARGARET E. STEWART, HIS WIFE; AND JAMES DICKINSON FARM MORTGAGE COMPANY, A CORPORATION	WALTER KUHN AND HOWARD KUHN	1/11/1938	9	52	STEVENS	KS	21	325	38W	SW/4
0621536	WESTERN ROYALTY & DEVELOPMENT COMPANY, A CORPORATION	WESTERN PRODUCTION COMPANY, A CORPORATION	9/11/1930	5	77	STEVENS	KS	24	325	38W	NE/4

**EXHIBIT "A"**  
 Attached to that Certain Assignment, Bill of Sale and Conveyance  
 Dated August 15, 2014 by and between  
 XTO Energy Inc., ExxonMobil Oil Corporation, Mobil E&P U.S. Development Corporation, and Exxon Mobil Corporation  
 and Linn Energy Holdings, LLC and Berry Petroleum Company, LLC d/b/a Berry Oil Company

XTO ACMT NO.	LESSOR	LESSEE	LEASE DATE	BK	PG	CNTY	ST	S	T	R	LEGAL
0621678	WILEY V. SMITH, GUARDIAN OF VIVIAN ROWENS SMITH, WALLACESTINE, VERNICE SMITH AND WARREN WALKER SMITH, MINOR HEIRS OF GEORGIA E. SMITH, DECEASED	MISSOURI VALLEY GAS CORPORATION	3/1/1937	8	309	STEVENS	KS	24	325	38W	NW/4
0621608	CITIZENS STATE BANK THE	REPUBLIC NATURAL GAS COMPANY	12/10/1942	11	381	STEVENS	KS	24	325	38W	SE/4
0621450	PAULINE FELLERS AND F.A. FELLERS, HER HUSBAND	UNITED PRODUCING COMPANY INC	10/26/1939	9	95	STEVENS	KS	25	325	38W	NE/4
0621605	HENRY A. HOON AND BABY RUTH MOON, HIS WIFE	REPUBLIC NATURAL GAS COMPANY	12/24/1942	11	353	STEVENS	KS	25	325	38W	NE/4
0621535	WESTERN ROYALTY & DEVELOPMENT COMPANY, A CORPORATION	WESTERN PRODUCTION COMPANY	8/27/1930	5	41	STEVENS	KS	26	325	38W	NW/4
0621486	J M RATCLIFF AND C P RATCLIFF, HIS WIFE	A C MOORHEAD	1/6/1930	MS 3	142	STEVENS	KS	26	325	38W	SE/4
0621716	WINDSOR S. CURRIN AND MARY E. CURRIN, HIS WIFE; C.M. STATES AND VIOLETTE M. STATES, HIS WIFE; J.W. STEWART AND MARGARET E. STEWART, HIS WIFE; AND JAMES DICKINSON FARM MORTGAGE COMPANY, A CORPORATION	WALTER KUHN AND HOWARD KUHN	1/11/1938	9	52	STEVENS	KS	28	325	38W	NW/4
0621670	RAYMOND D. GUSTASON (ALSO KNOWN AS R.D. GUSTASON) AND GLADYS A. GUSTASON, HIS WIFE	MISSOURI VALLEY GAS CORPORATION	2/9/1937	8	183	STEVENS	KS	29	325	38W	SE/4; W/2
0621746	AUGUST STAMLER AND MINNIE V. STAMLER, HIS WIFE	REPUBLIC NATURAL GAS COMPANY	1/19/1940	10	76	STEVENS	KS	31	325	38W	E/2
0621740	WM L AND COMPANY, A CO-PARTNERSHIP	REPUBLIC NATURAL GAS COMPANY	11/27/1939	10	82	STEVENS	KS	31	325	38W	NW/4
0621426	W J DAVIS AND ANNA W. DAVIS, HIS WIFE	EDW. B. MCKENNA	3/8/1929	H 2	15	STEVENS	KS	31	325	38W	SW/4
0621670	RAYMOND D. GUSTASON (ALSO KNOWN AS R.D. GUSTASON) AND GLADYS A. GUSTASON, HIS WIFE	MISSOURI VALLEY GAS CORPORATION	2/9/1937	8	183	STEVENS	KS	32	325	38W	W/2 SE/4
0621793	J.A. KNEPPER AND HAZEL KNEPPER	REPUBLIC NATURAL GAS COMPANY	6/10/1941	10	442	STEVENS	KS	33	325	38W	SW/4
0621525	LEONARD ROACH AND BESSIE O ROACH, HIS WIFE	THE ARGUS PRODUCTION	4/15/1930	J	87	STEVENS	KS	34	325	38W	NE/4

**EXHIBIT "A"**  
 Attached to that Certain Assignment, Bill of Sale and Conveyance  
 Dated August 15, 2014 by and between  
 XTO Energy Inc., ExxonMobil Oil Corporation, Mobil E&P U.S. Development Corporation, and Exxon Mobil Corporation  
 and INN Energy Holdings, LLC and Berry Petroleum Company, LLC d/b/a Berry Oil Company

XTO AGMT NO.	LESSOR	LESSEE	LEASE DATE	BK	PG	CNTY	ST	S	T	R	LEGAL
0621714	E V BAKER AND ELEANOR S. BAKER, HIS WIFE	NORTHERN NATURAL GAS COMPANY	3/6/1939	9	615	STEVENS	KS	35	325	38W	NE/4
0621891	KATHERINE ROACH JACKSON AND WINFIELD JACKSON, HER HUSBAND; ROSALIE AND PAUL YOUNGBERG	REPUBLIC NATURAL GAS COMPANY	11/23/1942	11	491	STEVENS	KS	35	325	38W	NW/4
0622046	SUSAN E BARNARD, A WIDOW	REPUBLIC NATURAL GAS COMPANY	3/2/1950	23	239	STEVENS	KS	35	325	38W	SW/4
0621715	E V BAKER AND ELEANOR S. BAKER, HIS WIFE	NORTHERN NATURAL GAS COMPANY	3/6/1939	9	616	STEVENS	KS	36	325	38W	N/2
0621532	DAN SULLIVAN, A SINGLE MAN	WESTERN PRODUCTION COMPANY, A CORPORATION	7/28/1930	4	494	STEVENS	KS	34	325	39W	NW/4
0622901	A E BLAKE, A SINGLE MAN	NORTHERN NATURAL GAS (3007492001)	8/22/1945	13	605	STEVENS	KS	1	335	35W	W/2
0622902	HARRY G ARMSTRONG AND ETHEL ARMSTRONG, HIS WIFE	NORTHERN NATURAL GAS COMPANY	8/14/1946	14	343	STEVENS	KS	1	335	35W	SE/4
0622903	LILLY NELSON AND O K NELSON, HER HUSBAND	NORTHERN NATURAL GAS COMPANY	5/22/1947	14	617	STEVENS	KS	1	335	35W	NE/4
0622886	FEDERAL LAND BANK OF WICHITA	NORTHERN NATURAL GAS COMPANY	3/4/1947	13	231	STEVENS	KS	2	335	35W	S/2 NW/4; LOTS 3 & 4
0622887	ARTHUR SHARP AND AMEE M. SHARP, HIS WIFE	NORTHERN NATURAL GAS COMPANY	7/8/1946	14	319	STEVENS	KS	2	335	35W	NE/4
0622888	R O RENFREW AND STELLA T. RENFREW, HUSBAND AND WIFE	NORTHERN NATURAL GAS COMPANY	7/8/1946	14	321	STEVENS	KS	2	335	35W	SE/4
0622885	DUANE HAWLIN AND ALTHEA HAWLIN, HIS WIFE	NORTHERN NATURAL GAS COMPANY	7/29/1946	14	333	STEVENS	KS	2	335	35W	S/2 NW/4; LOTS 3 & 4
0622884	MAURICE HA MAINZER	NORTHERN NATURAL GAS COMPANY	11/15/1946	14	433	STEVENS	KS	2	335	35W	SW/4
0622927	D W BRANT AND ELIZA BRANT, HIS WIFE	NORTHERN NATURAL GAS COMPANY	7/26/1945	13	585	STEVENS	KS	3	335	35W	NW/4
0622926	CORA HANCOCK AND L.B. HANCOCK, HER HUSBAND	NORTHERN NATURAL GAS COMPANY	1/26/1945	13	619	STEVENS	KS	3	335	35W	SW/4
0622928	W T BECKER AND INEZ BECKER, HIS WIFE	NORTHERN NATURAL GAS COMPANY	9/17/1945	14	9	STEVENS	KS	3	335	35W	S/2 NE/4; SE/4; LOTS 1 & 2
0622637	CHARLES J. HARMON AND ALMA C. HARMON, HIS WIFE	INTERSTATE PRODUCTION COMPANY	8/24/1936	8	30	STEVENS	KS	4	335	35W	N/2; SW/4
0622638	CENTRAL LIFE ASSURANCE SOCIETY MUTUAL	NORTHERN NATURAL GAS COMPANY	12/3/1940	10	204	STEVENS	KS	4	335	35W	SE/4
0622563	ROY CRAWFORD AND ALBA CRAWFORD, HIS WIFE	INTERSTATE PRODUCTION COMPANY	9/1/1936	7	539	STEVENS	KS	5	335	35W	SW/4
0623005	JENNIE GRANDY AND PEARL GRANDY WIFE	NORTHERN NATURAL GAS CO.	4/5/1943	12	33	STEVENS	KS	5	335	35W	E/2
0623005	BURTON D. MANN AND HAZEL MANN, HIS WIFE	NORTHERN NATURAL GAS COMPANY	1/23/1945	13	529	STEVENS	KS	5	335	35W	NW/4

**EXHIBIT "A"**  
 Attached to that Certain Assignment, Bill of Sale and Conveyance  
 Dated August 15, 2014 by and between  
 XTO Energy Inc., ExxonMobil Oil Corporation, Mobil E&P U.S. Development Corporation, and Exxon Mobil Corporation  
 and Linn Energy Holdings, LLC and Berry Petroleum Company, LLC d/b/a Berry Oil Company

XTO AGMT NO.	LESSOR	LESSEE	LEASE DATE	BK	PG	QNTY	ST	S	T	R	LEGAL
0623004	ROY CRAWFORD AND ALBA CRAWFORD, HIS WIFE	NORTHERN NATURAL GAS COMPANY	2/10/1945	14	55	STEVENS	KS	5	335	35W	SW/4
0622991	KANSAS CITY LIFE INSURANCE COMPANY	NORTHERN NATURAL GAS COMPANY	9/6/1938	9	179	STEVENS	KS	6	335	35W	NW/4
0622989	BURTON D. MANN AND HAZEL MANN	NORTHERN NATURAL GAS CO.	3/26/1943	12	34	STEVENS	KS	6	335	35W	SW/4; LOTS 6 & 7
0622990	FRANK W. MANN AND PEARL MANN	NORTHERN NATURAL GAS CO.	4/17/1943	12	44	STEVENS	KS	6	335	35W	NE/4
0622988	BURTON D. MANN AND HAZEL MANN	NORTHERN NATURAL GAS COMPANY	7/29/1943	12	335	STEVENS	KS	6	335	35W	SE/4
0622994	FRANK M. MANN AND PEARL MANN	NORTHERN NATURAL GAS CO.	8/7/1943	12	291	STEVENS	KS	7	335	35W	SE/4
0622993	BURTON D. MANN AND HAZEL MANN	NORTHERN NATURAL GAS COMPANY	7/29/1943	12	337	STEVENS	KS	7	335	35W	SW/4
0622992	BURTON D. MANN AND HAZEL MANN	NORTHERN NATURAL GAS COMPANY	7/29/1943	12	339	STEVENS	KS	7	335	35W	NW/4
0622995	J.M. RIDDLE AND ETTA RIDDLE, HIS WIFE	ALF M. LANDON AND D.E. ACKERS	4/9/1945	13	189	STEVENS	KS	7	335	35W	NE/4
0622997	J.H. HILT AND INA B. HILT, HIS WIFE	ALF M. LANDON AND D.E. ACKERS	11/16/1944	13	191	STEVENS	KS	7	335	35W	NE/4
0622999	GILBERT WOOD AND EDNA MAY WOOD	ALF M. LANDON AND D.E. ACKERS	4/19/1945	13	193	STEVENS	KS	7	335	35W	NE/4
0622998	HARRY W. HAYNES AND MARGARET HAYNES, HIS WIFE	ALF M. LANDON AND D.E. ACKERS	12/1/1944	13	195	STEVENS	KS	7	335	35W	NE/4
0622996	LAURA A MILLER, A WIDOW	ALF M. LANDON AND D.E. ACKERS	11/16/1944	13	197	STEVENS	KS	7	335	35W	NE/4
0622564	CHARLES MILLER	H.H. BLAIR	3/1/1930	3	564	STEVENS	KS	8	335	35W	SE/4
0622552	ROY CRAWFORD AND ALBA CRAWFORD, HIS WIFE	INTERSTATE PRODUCTION COMPANY	9/1/1936	7	539	STEVENS	KS	8	335	35W	W/2
0622553	JENNIE GRANDY AND PEARL GRANDY	NORTHERN NATURAL GAS CO.	4/5/1943	12	33	STEVENS	KS	8	335	35W	NE/4

**EXHIBIT "A"**  
 Attached to that Certain Assignment, Bill of Sale and Conveyance  
 Dated August 15, 2014 by and between  
 XTO Energy Inc., ExxonMobil Oil Corporation, Mobil E&P U.S. Development Corporation, and Exxon Mobil Corporation  
 and LINN Energy Holdings, LLC and Berry Petroleum Company, LLC d/b/a Berry Oil Company

XTO AGMT NO.	LESSOR	LESSEE	LEASE DATE	BK	PG	QNTY	ST	S	T	R	LEGAL
0623007	RHODA V. SMITH AND ASA W. SMITH, HER HUSBAND, CORNETT HALL AND ETHEL HALL, HIS WIFE, AND ANNA WILLIAMSON, A SINGLE WOMAN	INTERSTATE PRODUCTION COMPANY	8/22/1936	7	574	STEVENS	KS	9	335	35W	NE/4
0623011	GUARANTY TRUST COMPANY, AS ADMINISTRATOR OF THE ESTATE OF WILLIAM LAMPE, DECEASED AND AS EXECUTOR OF THE ESTATE OF NELLIE LAMPE, DECEASED	NORTHERN NATURAL GAS COMPANY	8/16/1938	9	349	STEVENS	KS	9	335	35W	NW/4
0623013	A E BLAKE, A SINGLE MAN	NORTHERN NATURAL GAS COMPANY	9/1/1938	9	433	STEVENS	KS	9	335	35W	SE/4
0623012	W W MCKEE AND FAYE MCKEE, HIS WIFE	NORTHERN NATURAL GAS COMPANY	3/21/1939	9	565	STEVENS	KS	9	335	35W	SW/4
0623008	GOLDIE DUBOIS AND BERT DUBOIS, HER HUSBAND	INTERSTATE PRODUCTION COMPANY	8/18/1936	7	552	STEVENS	KS	10	335	35W	SE/4
0623007	RHODA V. SMITH AND ASA W. SMITH, HER HUSBAND, CORNETT HALL AND ETHEL HALL, HIS WIFE, AND ANNA WILLIAMSON, A SINGLE WOMAN	INTERSTATE PRODUCTION COMPANY	8/22/1936	7	574	STEVENS	KS	10	335	35W	NW/4
0623006	A O MURRAY AND MATIE MURRAY, HIS WIFE	NORTHERN NATURAL GAS COMPANY	1/1/1939	10	7	STEVENS	KS	10	335	35W	SW/4
0623009	CHESTER BLACK AND LELAH BLACK	T.J. WAGNER	9/11/1943	12	305	STEVENS	KS	10	335	35W	NE/4
0623010	CITIES SERVICE OIL COMPANY	NORTHERN NATURAL GAS COMPANY	8/27/1945	14	202	STEVENS	KS	10	335	35W	NE/4
0622465	MAUDE GAINES, A WIDOW; ROSE GEORGE, A WIDOW; EDNA BLAKEMORE AND T.J. BLAKEMORE, HER HUSBAND; C.E. WOODS AND MYHR WOODS, HIS WIFE	NORTHERN NATURAL GAS COMPANY	8/14/1946	14	347	STEVENS	KS	11	335	35W	NW/4
0622467	D E ACKERS AND ALF M. LANDON	NORTHERN NATURAL GAS COMPANY	8/7/1946	14	377	STEVENS	KS	11	335	35W	NE/4

**EXHIBIT "A"**  
 Attached to that Certain Assignment, Bill of Sale and Conveyance  
 Dated August 15, 2014 by and between  
 XTO Energy Inc., ExxonMobil Oil Corporation, Mobil E&P U.S. Development Corporation, and Exxon Mobil Corporation  
 and LINN Energy Holdings, LLC and Berry Petroleum Company, LLC d/b/a Berry Oil Company

XTO AGMT NO.	LESSOR	LESSEE	LEASE DATE	BK	PG	CNTY	ST	S	T	R	LEGAL
0622463	FREDA H ALDERMAN AND C.W. ALDERMAN, HER HUSBAND	NORTHERN NATURAL GAS COMPANY	10/5/1946	14	405	STEVENS	KS	11	335	35W	SW/4 •
0622466	TOM WORTHAM, GUARDIAN OF ALLEN E. GEORGE, AN INCOMPETENT PERSON	NORTHERN NATURAL GAS COMPANY	1/25/1947	14	505	STEVENS	KS	11	335	35W	NW/4 •
0622464	BAKER E V ET UX	NORTHERN NATURAL GAS COMPANY	2/4/1947	14	527	STEVENS	KS	11	335	35W	SE/4 •
0622549	BURGIS CAMPBELL AND RUBY CAMPBELL, HIS WIFE	NORTHERN NATURAL GAS COMPANY	3/12/1947	14	577	STEVENS	KS	13	335	35W	ALL
0623024	THE TEXAS COMPANY	NORTHERN NATURAL GAS COMPANY	11/30/1944	13	493	STEVENS	KS	14	335	35W	N/2 NW/4 •
0623021	HARRY SKINNER AND IRENE SKINNER	NORTHERN NATURAL GAS COMPANY	2/14/1946	14	113	STEVENS	KS	14	335	35W	E/2 SW/4 SW/4; N/2 SW/4; S/2 NW/4; SE/4 SW/4
0623023	OCTIVE REAZIN AND R.A. REAZIN, HER HUSBAND	NORTHERN NATURAL GAS COMPANY	3/29/1946	14	179	STEVENS	KS	14	335	35W	NE/4
0623022	JOHN WALLACE	NORTHERN NATURAL GAS COMPANY	3/30/1946	14	181	STEVENS	KS	14	335	35W	SE/4
0623026	NEWTON WALLACE, A SINGLE MAN	NORTHERN NATURAL GAS COMPANY	2/14/1949	23	175	STEVENS	KS	14	335	35W	ALL THAT PART OF THE TOWNSITE OF WOODS, SAVE AND EXCEPT LOTS 13, 14, 15, 16, & 17 IN BLOCK 'A', LYING AND SITUATED IN THE SW/4
0623027	O W HEGER AND VERSIA HEGER, HIS WIFE	NORTHERN NATURAL GAS COMPANY	11/17/1949	23	223	STEVENS	KS	14	335	35W	LOTS 13, 14, 15, 16 & 17, IN BLOCK 'A' OF THE TOWNSITE OF WOODS, STEVENS COUNTY, KANSAS, BEING A TRACT OF LAND SITUATED IN THE SW/4
0623025	R H GARVEY AND OLIVE W. GARVEY, HUSBAND AND WIFE	NORTHERN NATURAL GAS COMPANY	3/2/1954	23	385	STEVENS	KS	14	335	35W	N/2 NW/4
0622508	FEDERAL LAND BANK OF WICHITA	NORTHERN NATURAL GAS COMPANY	3/4/1947	13	233	STEVENS	KS	15	335	35W	NE/4



**EXHIBIT "A"**  
 Attached to that Certain Assignment, Bill of Sale and Conveyance  
 Dated August 15, 2014 by and between  
 XTO Energy, Inc., ExxonMobil Oil Corporation, Mobil E&P U.S. Development Corporation, and Exxon Mobil Corporation  
 and Linn Energy Holdings, LLC and Berry Petroleum Company, LLC d/b/a Berry Oil Company

XTO AGMT NO.	LESSOR	LESSEE	LEASE DATE	BK	PG	CNTY	ST	S	T	R	LEGAL
0622510	JOHN WALLACE	NORTHERN NATURAL GAS COMPANY	3/30/1946	14	173	STEVENS	KS	15	335	35W	SE/4, LESS TWENTY AND TWENTY-FOUR ONE-HUNDRETHS (20.24) ACRES IN THE SOUTHEAST CORNER THEREOF
0622507	EDWARD B OYLER AND MERNA OYLER, HIS WIFE	NORTHERN NATURAL GAS COMPANY	7/25/1946	14	331	STEVENS	KS	15	335	35W	NE/4
0622504	GLENN A BELL AND LETA M. BELL, HIS WIFE; A. D. DELAY AND WILLIE A DELAY, HIS WIFE	NORTHERN NATURAL GAS COMPANY	9/4/1946	14	441	STEVENS	KS	15	335	35W	SW/4
0622505	GLENN A BELL AND LETA M. BELL, HIS WIFE; A. D. DELAY AND WILLIE A DELAY, HIS WIFE	NORTHERN NATURAL GAS COMPANY	9/4/1946	14	443	STEVENS	KS	15	335	35W	NW/4
0622509	S L LANG AND EVA LANG, HIS WIFE	NORTHERN NATURAL GAS COMPANY	3/11/1947	14	569	STEVENS	KS	15	335	35W	N/2 SE/4; SE/4 SE/4, LESS 20.24 ACRES, SW/4 SE/4
0622511	BERNARDUS BRINK, A SINGLE MAN	NORTHERN NATURAL GAS COMPANY	3/31/1947	14	575	STEVENS	KS	15	335	35W	SW/4 SE/4
0622506	JOHN WALLACE, A SINGLE MAN	NORTHERN NATURAL GAS COMPANY	2/14/1949	23	173	STEVENS	KS	15	335	35W	ALL THAT PART OF THE TOWNSITE OF WOODS LYING AND SITUATED IN THE SE/4
0623050	J H SALLEY AND DIOIRA SALLEY, HIS WIFE	NORTHERN NATURAL GAS COMPANY	10/22/1946	14	411	STEVENS	KS	16	335	35W	N/2; NW/4 SE/4; S/2 SE/4; SW/4
0623051	ARTHUR PATTERSON, A SINGLE MAN	NORTHERN NATURAL GAS COMPANY	8/1/1950	23	263	STEVENS	KS	16	335	35W	NE/4 SE/4
0623047	DIOIRA A SALLEY AND J H SALLEY, HER HUSBAND	NORTHERN NATURAL GAS COMPANY	10/22/1946	14	413	STEVENS	KS	17	335	35W	E/2
0623048	L W SANDY AND BELVA SANDY, HIS WIFE	NORTHERN NATURAL GAS COMPANY	1/8/1947	14	491	STEVENS	KS	17	335	35W	W/2
0623049	HALLIE P MORAN AND JOHN H MORAN, HER HUSBAND; GERTRUDE R. MORAN AND W. J. MORAN, HER HUSBAND	NORTHERN NATURAL GAS COMPANY	2/18/1947	14	493	STEVENS	KS	17	335	35W	W/2
0622588	BERT DUBOIS AND GOULDE B. DUBOIS, HIS WIFE	INTERSTATE PRODUCTION COMPANY	8/18/1936	7	535	STEVENS	KS	18	335	35W	NE/4
0622587	MARION L. FINCHAM AND ALBERT E. FINCHAM, HER HUSBAND	NORTHERN NATURAL GAS COMPANY	8/31/1938	9	193	STEVENS	KS	18	335	35W	NW/4

**EXHIBIT "A"**  
Attached to that Certain Assignment, Bill of Sale and Conveyance  
Dated August 15, 2014 by and between  
XTO Energy Inc., ExxonMobil Oil Corporation, Mobil E&P U.S. Development Corporation, and Exxon Mobil Corporation  
and Linn Energy Holdings, LLC and Berry Petroleum Company, LLC d/b/a Berry Oil Company

XTO AGMT NO.	LESSOR	LESSEE	LEASE DATE	BK	PG	QNTY	ST	S	T	R	LEGAL
0622585	ALBERT E. FINCHAM AND MARION L. FINCHAM, HIS WIFE	NORTHERN NATURAL GAS COMPANY	8/31/1938	9	195	STEVENS	KS	18	335	35W	SW/4
0622586	MYRTLE MELVIN, A WIDOW	NORTHERN NATURAL GAS COMPANY	7/29/1939	10	32	STEVENS	KS	18	335	35W	SE/4
0623097	HAZEL M. NIX AND C. L. NIX, HER HUSBAND	WALTER KUHN	1/19/1939	9	577	STEVENS	KS	19	335	35W	SW/4
0623096	MERLE A. STOOPS AND BONNIE STOOPO, HIS WIFE; LLOYD STOOPS, A SINGLE MAN; EARL STOOPS AND VELLA STOOPS, HIS WIFE; DESSIE STOOPS RAGEN AND LONNIE G. RAGEN, HER HUSBAND; CARL STOOPS, A SINGLE MAN; RALPH STOOPS, A SINGLE MAN; AND GLADYS STOOPS, A SINGLE WOMAN	WALTER KUHN	1/19/1939	10	127	STEVENS	KS	19	335	35W	N/2; SE/4
0623030	OTIS W. NIX AND IDA V. NIX, HIS WIFE	INTERSTATE PRODUCTION COMPANY	8/24/1936	7	553	STEVENS	KS	20	335	35W	N/2
0623028	BIRDIE MILTON NEER AND HUGH NEER, HER HUSBAND	NORTHERN NATURAL GAS COMPANY	8/26/1938	9	505	STEVENS	KS	20	335	35W	SW/4; SE/4
0623029	BIRDIE MILTON NEER AND HUGH NEER, HER HUSBAND	NORTHERN NATURAL GAS COMPANY	2/5/1945	13	187	STEVENS	KS	20	335	35W	SW/4
0622496	JOHN W. BAUGHMAN AND ELA BAUGHMAN	T. J. WAGNER	8/30/1943	12	295	STEVENS	KS	21	335	35W	NW/4; SE/4
0622498	THE TEXAS COMPANY, A CORPORATION OF DELAWARE	NORTHERN NATURAL GAS COMPANY, A DELAWARE CORPORATION	11/30/1944	13	487	STEVENS	KS	21	335	35W	NW/4
0622497	THE TEXAS COMPANY, A CORPORATION OF DELAWARE	NORTHERN NATURAL GAS COMPANY	11/30/1944	13	489	STEVENS	KS	21	335	35W	SE/4
0622499	FLORA M GLASS, A WIDOW; WALTER L. GLASS, A DIVORCED MAN	NORTHERN NATURAL GAS COMPANY	10/7/1947	23	51	STEVENS	KS	21	335	35W	SW/4
0622500	HARRY SKINNER AND IRENE SKINNER	NORTHERN NATURAL GAS COMPANY	9/19/1947	23	53	STEVENS	KS	21	335	35W	NE/4
0622645	H. A. KINNEY AND LILLIE KINNEY	NORTHERN NATURAL GAS CO.	7/21/1943	12	329	STEVENS	KS	22	335	35W	SW/4
0622643	ETTA HAWK, A WIDOW	NORTHERN NATURAL GAS COMPANY	3/21/1946	14	159	STEVENS	KS	22	335	35W	NE/4

**EXHIBIT "A"**  
 Attached to that Certain Assignment, Bill of Sale and Conveyance  
 Dated August 15, 2014 by and between  
 XTO Energy Inc., ExxonMobil Oil Corporation, Mobil ERP U.S. Development Corporation, and Exxon Mobil Corporation  
 and LINN Energy Holdings, LLC and Berry Petroleum Company, LLC d/b/a Berry Oil Company

XTO AGMT NO.	LESSOR	LESSEE	LEASE DATE	BK	PG	CNTY	ST	S	T	R	LEGAL
0622646	H A MCKINNEY AND LILLIE M. MCKINNEY, HIS WIFE	NORTHERN NATURAL GAS COMPANY	4/10/1946	14	185	STEVENS	KS	22	335	35W	SE/4
0622644	ETTA HAWK, A WIDOW	NORTHERN NATURAL GAS COMPANY	7/6/1946	14	293	STEVENS	KS	22	335	35W	NW/4
0622622	ROBERT GROTHE AND MAUDE GROTHE, HIS WIFE	NORTHERN NATURAL GAS COMPANY	3/18/1946	14	157	STEVENS	KS	23	335	35W	NE/4
0622627	TOM HARRER AND LINNIE HARRER, HIS WIFE	NORTHERN NATURAL GAS COMPANY	4/13/1946	14	221	STEVENS	KS	23	335	35W	W/2 EXCEPT 10 ACRES IN THE NORTHWEST CORNER OF THE NORTHWEST QUARTER THEREOF; ALSO OUT LOTS 1, 2, 3 AND 4 IN TOWNSHIP OF WOODS, KANSAS ACCORDING TO THE DULY FILED AND RECORDED PLAT THEREOF
0622628	CHESTER HOFFMAN AND MEVA HOFFMAN, HIS WIFE	NORTHERN NATURAL GAS COMPANY	4/13/1946	14	223	STEVENS	KS	23	335	35W	BLOCK 9 AND BLOCK 10 IN THE TOWNSHIP OF WOODS, KANSAS ACCORDING TO THE DULY FILED AND RECORDED PLAT THEREOF
0622626	GEORGE H WALLACE AND BARBARA WALLACE, HIS WIFE	NORTHERN NATURAL GAS COMPANY	4/10/1946	14	255	STEVENS	KS	23	335	35W	SE/4
0622622	ROBERT GROTHE AND MAUDE GROTHE, HIS WIFE	NORTHERN NATURAL GAS COMPANY	3/18/1946	14	157	STEVENS	KS	24	335	35W	NW/4
0622623	FRANK T. SULLIVAN AND OLIVE K. SULLIVAN	NORTHERN NATURAL GAS COMPANY	4/4/1946	14	183	STEVENS	KS	24	335	35W	NE/4
0622625	THOMAS S MILLER AND ELIZABETH L. MILLER, HIS WIFE	NORTHERN NATURAL GAS COMPANY	7/8/1946	14	313	STEVENS	KS	24	335	35W	SW/4; W/2 SE/4
0622624	W H MYRICK AND EMMA E MYRICK, HIS WIFE	NORTHERN NATURAL GAS COMPANY	3/15/1951	23	365	STEVENS	KS	24	335	35W	E/2 SE/4
0622655	ARTHUR SHARP AND AMEE M. SHARP, HIS WIFE	NORTHERN NATURAL GAS COMPANY	7/8/1946	14	317	STEVENS	KS	26	335	35W	SE/4
0622653	WALTER KUHN AND RUDY KUHN, HIS WIFE	NORTHERN NATURAL GAS COMPANY	4/19/1947	14	615	STEVENS	KS	26	335	35W	NE/4
0622652	RALPH HEATH AND CORA HEATH, HIS WIFE	NORTHERN NATURAL GAS COMPANY	11/26/1947	23	75	STEVENS	KS	26	335	35W	NW/4

**EXHIBIT "A"**  
Attached to that Certain Assignment, Bill of Sale and Conveyance  
Dated August 15, 2014 by and between  
XTO Energy, Inc., ExxonMobil Oil Corporation, Mobil E&P U.S. Development Corporation, and Exxon Mobil Corporation  
and Linn Energy Holdings, LLC and Berry Petroleum Company, LLC d/b/a Berry Oil Company

XTO AGMT NO.	LESSOR	LESSEE	LEASE DATE	BK	PG	CNTY	ST	S	T	R	LEGAL
0622654	BYRON V HOPKINS AND ESTELLE L. HOPKINS, HIS WIFE	NORTHERN NATURAL GAS COMPANY	12/30/1947	23	79	STEVENS	KS	26	335	35W	SW/4
0622665	SIMON WINTER AND CARRIE WINTER, HIS WIFE	NORTHERN NATURAL GAS COMPANY	3/20/1946	14	183	STEVENS	KS	27	335	35W	NW/4
0622660	JOHN K DICKEY AND MAIDA E. DICKEY, HIS WIFE	NORTHERN NATURAL GAS COMPANY	4/25/1946	14	227	STEVENS	KS	27	335	35W	NE/4
0622661	MARY HOBBLE, A WIDOW; H. HOBBLE, JR., A SINGLE MAN; JOHN M HOBBLE, A SINGLE MAN	NORTHERN NATURAL GAS COMPANY	4/16/1946	14	229	STEVENS	KS	27	335	35W	NE/4
0622664	KENNETH P. BRASTED AND LULU H. BRASTED, HIS WIFE	NORTHERN NATURAL GAS COMPANY	5/10/1946	14	265	STEVENS	KS	27	335	35W	NW/4
0622667	A R BRASTED AND CLANCHE M. BRASTED, HIS WIFE	NORTHERN NATURAL GAS COMPANY	5/10/1946	14	267	STEVENS	KS	27	335	35W	NW/4
0622666	WAYNE N DIXON AND LENA MAE DIXON, HIS WIFE	NORTHERN NATURAL GAS COMPANY	5/10/1946	14	269	STEVENS	KS	27	335	35W	NW/4
0622663	W E SCHWEITZER AND GRACE SCHWEITZER, HIS WIFE	NORTHERN NATURAL GAS COMPANY	8/21/1946	14	351	STEVENS	KS	27	335	35W	W/2 SW/4
0622669	OLIVE B HOLMES AND FRED R. HOLMES, HER HUSBAND	NORTHERN NATURAL GAS COMPANY	4/9/1947	14	585	STEVENS	KS	27	335	35W	E/2 SW/4; W/2 SE/4
0622668	NELLE CORNACK, A WIDOW; DORA WILSON AND A.C. WILSON, HER HUSBAND; DENA HILL, A WIDOW; ELSIE BAXTER AND FLOYD BAXTER, HER HUSBAND; CHARLES AMANN AND WINIFRED AMANN, HIS WIFE; CLARENCE F. AMANN AND LILLIE AMANN, HIS WIFE; AND, THE HEIRS OF STELLA FOELCH, DECEASED - (DESIGNATED AS STELLA FOELCH IN WILL OF J.C. AMANN, DECEASED) - FRED FOELCH, A SINGLE MAN; F.M. FOELCH AND LOLA FOELCH, HIS WIFE; LORING FOELCH, A SINGLE MAN; FERN MULLER AND PAUL MULLER, HER HUSBAND; FREDAMAHR AND LEO MAHER, HER HUSBAND	NORTHERN NATURAL GAS COMPANY	1/20/1947	14	587	STEVENS	KS	27	335	35W	E/2 SW/4; W/2 SE/4
0622670	ORRIN F TUCKER AND ELIZABETH A. TUCKER, HIS WIFE; HARRY SCHWARTZ, A SINGLE MAN	NORTHERN NATURAL GAS COMPANY	6/4/1947	23	1	STEVENS	KS	27	335	35W	E/2 SW/4; W/2 SE/4
0622671	L J MCCUNE AND MATHILDA A MCCUNE, HIS WIFE; E C HYATT AND MARY C HYATT, HIS WIFE; MATHILDA EMMA MCKELAR, A WIDOW	NORTHERN NATURAL GAS COMPANY	6/4/1947	23	9	STEVENS	KS	27	335	35W	E/2 SW/4; W/2 SE/4
0622662	ERNEST RUDOLPH, A SINGLE MAN	NORTHERN NATURAL GAS COMPANY	1/28/1954	23	383	STEVENS	KS	27	335	35W	E/2 SE/4

**EXHIBIT "A"**  
 Attached to that Certain Assignment, Bill of Sale and Conveyance  
 Dated August 15, 2014 by and between  
 XTO Energy, Inc., ExxonMobil Oil Corporation, Mobil E&P U.S. Development Corporation, and Exxon Mobil Corporation  
 and Linn Energy Holdings, LLC and Berry Petroleum Company, LLC d/b/a Berry Oil Company

XTO AGMT NO.	LESSOR	LESSEE	LEASE DATE	BK	PG	CNTY	ST	S	T	R	LEGAL
0622674	F. JEHLE AND HELEN M. JEHLE, HIS WIFE	NORTHERN NATURAL GAS COMPANY	5/10/1946	14	247	STEVENS	KS	28	335	35W	W/2
0622675	IRA A SHIMP AND IDA R SHIMP, HIS WIFE	NORTHERN NATURAL GAS COMPANY	8/22/1946	14	429	STEVENS	KS	28	335	35W	W/2
0622704	JOHN SHUSS AND LIZZIE SHUSS, (HUSBAND AND WIFE) AND HERBERT F. DIR AND GERTRUDE DIR, (HUSBAND AND WIFE)	C.H. RESER	2/7/1930	3	187	STEVENS	KS	29	335	35W	NW/4
0622701	W.M. L. SHARP & COMPANY, A CO-PARTNERSHIP (COMPOSED OF W.M. L. SHARP, T.S. MILLER AND A.E. SHARP)	NORTHERN NATURAL GAS COMPANY	8/16/1938	9	247	STEVENS	KS	29	335	35W	SE/4
0622702	ELIZABETH M. WATKINS, A WIDOW AND SOLE HEIR OF J.B. WATKINS, DECEASED	NORTHERN NATURAL GAS COMPANY	10/24/1938	9	487	STEVENS	KS	29	335	35W	SW/4
0622703	HENRY W. GLASS AND FLORA M. GLASS, HUSBAND AND WIFE	SINCLAIR PRAIRIE OIL COMPANY	3/21/1939	10	1	STEVENS	KS	29	335	35W	NE/4
0623099	CLARENCE L. NIX AND HAZEL M. NIX, HIS WIFE	INTERSTATE PRODUCTION COMPANY	8/25/1936	7	543	STEVENS	KS	30	335	35W	NE/4
0622606	HAZEL M. NIX AND C. L. NIX, HER HUSBAND	WALTER KUHN	1/19/1939	9	575	STEVENS	KS	30	335	35W	W/2
0623100	CLARENCE L. NIX	CITIES SERVICE OIL COMPANY	5/25/1943	11	603	STEVENS	KS	30	335	35W	SE/4
0623101	CITIES SERVICE OIL COMPANY	NORTHERN NATURAL GAS COMPANY	6/6/1945	13	625	STEVENS	KS	30	335	35W	SE/4
0622618	LENNA L. JONES AND ED JONES, HER HUSBAND	INTERSTATE PRODUCTION COMPANY	9/1/1936	7	534	STEVENS	KS	31	335	35W	NW/4
0622617	MARY A FULLER, A WIDOW	JOE E DENHAM	12/19/1936	8	347	STEVENS	KS	31	335	35W	SE/4

**EXHIBIT "A"**  
 Attached to that Certain Assignment, Bill of Sale and Conveyance  
 Dated August 15, 2014 by and between  
 XTO Energy Inc., ExxonMobil Oil Corporation, Mobil E&P U.S. Development Corporation, and Exxon Mobil Corporation  
 and Linn Energy Holdings, LLC and Berry Petroleum Company, LLC d/b/a Berry Oil Company

XTO AGMT NO.	LESSOR	LESSEE	LEASE DATE	BK	PG	CNTY	ST	S	T	R	LEGAL
0622616	W C FULLER AND K. MERLE FULLER, HIS WIFE	NORTHERN NATURAL GAS COMPANY	9/8/1938	9	431	STEVENS	KS	31	335	35W	SW/4
0622619	ELIZABETH M. WATKINS, A WIDOW AND SOLE HEIR OF J.B. WATKINS, DECEASED	NORTHERN NATURAL GAS COMPANY	10/24/1938	9	489	STEVENS	KS	31	335	35W	NE/4
0622570	PEARL WALTERS, FORMERLY PEARL L. MELVIN, AND EARL D. WALTERS, HER HUSBAND	GUY S. SPEAKMAN	6/7/1937	7	404	STEVENS	KS	32	335	35W	W/2 SE/4
0622572	MARY E. TREAT	NORTHERN NATURAL GAS COMPANY	8/16/1938	9	241	STEVENS	KS	32	335	35W	NE/4
0622569	GUY S. SPEAKMAN AND MABELLE SPEAKMAN, HIS WIFE	NORTHERN NATURAL GAS COMPANY	8/24/1938	9	445	STEVENS	KS	32	335	35W	E/2 SE/4
0622571	ELIZABETH M. WATKINS, A WIDOW AND SOLE HEIR OF J.B. WATKINS, DECEASED	NORTHERN NATURAL GAS COMPANY	10/24/1938	9	491	STEVENS	KS	32	335	35W	NW/4
0622977	IDA M. SESSLER AND RALPH E. SESSLER, HER HUSBAND	NORTHERN NATURAL GAS COMPANY	8/19/1938	9	159	STEVENS	KS	1	335	36W	SW/4
0622976	BURTON D MANN AND HAZEL MANN, HIS WIFE; FRANK W. MANN AND PEARL MANN, HIS WIFE; GLADYS V. KISELY AND WIM H. KISELY, HER HUSBAND; M C MANN AND CARIE MANN, HIS WIFE; IDA M. SESSLER AND RALPH SESSLER, HER HUSBAND	NORTHERN NATURAL GAS COMPANY	3/10/1940	10	167	STEVENS	KS	1	335	36W	NW/4
0622974	BURTON D MANN AND HAZEL MANN, HIS WIFE	NORTHERN NATURAL GAS COMPANY	3/10/1940	10	168	STEVENS	KS	1	335	36W	SE/4
0622975	BURTON D MANN AND HAZEL MANN, HIS WIFE	NORTHERN NATURAL GAS COMPANY	3/10/1940	10	169	STEVENS	KS	1	335	36W	NE/4
0622959	ARTHUR E. SHARP AND ALMA SHARP, HIS WIFE	REPUBLIC NATURAL GAS COMPANY	12/8/1942	11	524	STEVENS	KS	2	335	36W	E/2
0622958	HARRY L. LIGHTCAP AND LELA LIGHTCAP	NORTHERN NATURAL GAS CO.	1/27/1944	12	415	STEVENS	KS	2	335	36W	S/2 NW/4; SW/4; LOTS 3 & 4
0622681	WARREN TEETER AND MARY EVA TEETER, HIS WIFE	J.H. CROMWELL AND H.W. LEWIS	11/15/1929	3	388	STEVENS	KS	3	335	36W	SW/4

**EXHIBIT "A"**  
Attached to that Certain Assignment, Bill of Sale and Conveyance  
Dated August 15, 2014 by and between  
XTO Energy Inc., ExxonMobil Oil Corporation, Mobil E&P U.S. Development Corporation, and Exxon Mobil Corporation  
and Linn Energy Holdings, LLC and Berry Petroleum Company, LLC d/b/a Berry Oil Company

XTO AGMT NO.	LESSOR	LESSEE	LEASE DATE	BK	PG	CNTY	ST	S	T	R	LEGAL
0622679	D B BERRIE AND MARY E. BERRIE	INTERSTATE PRODUCTION COMPANY	9/14/1936	7	530	STEVENS	KS	3	335	36W	SE/4
0622678	N O JONES AND MARY JONES, HIS WIFE	NORTHERN NATURAL GAS COMPANY	9/6/1938	9	477	STEVENS	KS	3	335	36W	NW/4
0622680	J T NEWBY AND LILLIE M. NEWBY, HIS WIFE	NORTHERN NATURAL GAS COMPANY	3/29/1939	9	567	STEVENS	KS	3	335	36W	S/2 NE/4; LOTS 1 & 2
0622736	CHARLES W. HILL, A BACHELOR	NORTHERN NATURAL GAS COMPANY	5/27/1939	10	113	STEVENS	KS	4	335	36W	SW/4
0622735	LOUIS S LEMERT AND MILDRED S. LEMERT, HIS WIFE	NORTHERN NATURAL GAS COMPANY	4/19/1940	10	174	STEVENS	KS	4	335	36W	SE/4
0622737	E. D. COBB AND ALTA COBB	NORTHERN NATURAL GAS CO.	1/19/1944	12	587	STEVENS	KS	4	335	36W	S/2 NE/4; LOTS 1 & 2
0622593	ELIZABETH M. WATKINS, A WIDOW AND SOLE HEIR OF J.B. WATKINS, DECEASED	NORTHERN NATURAL GAS COMPANY	10/28/1938	9	493	STEVENS	KS	5	335	36W	SE/4
0622699	JOE HARP AND BLANCHE HARP, HIS WIFE; A.M. AND MARGARET BARBOUR, I.E. COCHRAN; L.J. AND MATHILDA MCCUNE	NORTHERN NATURAL GAS COMPANY	8/10/1942	11	187	STEVENS	KS	5	335	36W	NW/4
0622700	MARY B MINTER, A WIDOW; HARRY AND ELIZABETH NEAL	NORTHERN NATURAL GAS COMPANY	8/10/1942	11	189	STEVENS	KS	5	335	36W	NW/4
0622592	ELMER M. OAK AND PAULINE OAK	REPUBLIC NATURAL GAS COMPANY	1/15/1943	12	23	STEVENS	KS	5	335	36W	NE/4
0622594	RICHARD BRUBAKER AND FANNIE BRUBAKER	T.J. WAGNER	9/23/1943	12	307	STEVENS	KS	5	335	36W	W/2 SW/4
0622590	C.H. FLOWER AND VERNA FLOWER	D.D. HARRINGTON	2/9/1944	12	569	STEVENS	KS	5	335	36W	E/2 SW/4
0622591	THE TEXAS COMPANY, A CORPORATION OF DELAWARE	NORTHERN NATURAL GAS COMPANY	11/20/1944	13	485	STEVENS	KS	5	335	36W	E/2 SW/4
0621537	WESTERN ROYALTY & DEVELOPMENT COMPANY, A CORPORATION	WESTERN PRODUCTION COMPANY, A CORPORATION	9/11/1930	5	79	STEVENS	KS	6	335	36W	NE/4
0621895	STELLA J SIMPSON	NORTHERN NATURAL GAS COMPANY	5/11/1939	10	5	STEVENS	KS	6	335	36W	SW/4
0621938	MAE S SUMMERS, FRANCIS BEASLEY AND ELIZABETH SUMMERS	NORTHERN NATURAL GAS COMPANY	11/27/1942	11	347	STEVENS	KS	6	335	36W	NW/4
0622595	RUTH G. COCHENER AND R.L. COCHENER	JOE DENHAM	9/8/1943	12	149	STEVENS	KS	6	335	36W	W/2 SE/4
0622594	RICHARD BRUBAKER AND FANNIE BRUBAKER	T.J. WAGNER	9/23/1943	12	307	STEVENS	KS	6	335	36W	E/2 SE/4

**EXHIBIT "A"**  
 Attached to that Certain Assignment, Bill of Sale and Conveyance  
 Dated August 15, 2014 by and between  
 XTO Energy Inc., ExxonMobil Oil Corporation, Mobil E&P U.S. Development Corporation, and Exxon Mobil Corporation  
 and Linn Energy Holdings, LLC and Berry Petroleum Company, LLC d/b/a Berry Oil Company

AGMT NO.	LESSOR	LESSEE	LEASE DATE	BK	PG	CNTY	ST	S	T	R	LEGAL
0621855	STELLA I SIMPSON	NORTHERN NATURAL GAS COMPANY	5/11/1939	10	5	STEVENS	KS	7	335	36W	NW/4
0621856	GENERAL AMERICAN LIFE INSURANCE COMPANY	NORTHERN NATURAL GAS COMPANY	5/1/1939	10	26	STEVENS	KS	7	335	36W	SW/4
0621689	LESTER M COBB AND MARIE COBB, HIS WIFE	REPUBLIC NATURAL GAS COMPANY	1/21/1943	11	421	STEVENS	KS	7	335	36W	SE/4
0621479	GUY E SPEAKMAN	REPUBLIC NATURAL GAS COMPANY	11/15/1944	13	75	STEVENS	KS	7	335	36W	NE/4
0621665	CENTRAL LIFE ASSURANCE SOCIETY (MUTUAL)	MISSOURI VALLEY GAS CORPORATION	1/18/1937	8	177	STEVENS	KS	8	335	36W	NE/4
0621478	CENTRAL LIFE ASSURANCE SOCIETY (MUTUAL)	REPUBLIC NATURAL GAS COMPANY	12/14/1937	8	440	STEVENS	KS	8	335	36W	NW/4
0621860	ELIZABETH M. WATKINS, A WIDOW AND SOLE HEIR OF J. B. WATKINS, DECEASED	NORTHERN NATURAL GAS COMPANY	10/28/1938	9	485	STEVENS	KS	8	335	36W	SE/4
0621689	LESTER M COBB AND MARIE COBB, HIS WIFE	REPUBLIC NATURAL GAS COMPANY	1/21/1943	11	421	STEVENS	KS	8	335	36W	SW/4
0621659	W. F. RHINEHART AND NELLIE M. RHINEHART, HIS WIFE, AND WILLMA E. THINEHART, A SINGLE WOMAN	MISSOURI VALLEY GAS CORPORATION	1/12/1937	8	336	STEVENS	KS	9	335	36W	NW/4
0621942	KNIGHT BROWN	NORTHERN NATURAL GAS COMPANY	2/13/1940	10	159	STEVENS	KS	9	335	36W	SW/4
0621759	CARRIE WINTER AND SIMON WINTER	REPUBLIC NATURAL GAS COMPANY	10/17/1940	10	296	STEVENS	KS	9	335	36W	NE/4
0621947	INA M. TOWNSDIN AND IVAN TOWNSDIN	NORTHERN NATURAL GAS CO.	7/23/1943	12	327	STEVENS	KS	9	335	36W	SE/4
0622780	THOMAS T. HOLT AND LONNA HOLT, HIS WIFE	NORTHERN NATURAL GAS COMPANY	4/7/1939	9	587	STEVENS	KS	10	335	36W	E/2
0622781	THE MOSCOW STATE BANK, A CORPORATION	REPUBLIC NATURAL GAS COMPANY	12/20/1939	9	637	STEVENS	KS	10	335	36W	SW/4
0622800	CITIZENS STATE BANK	REPUBLIC NATURAL GAS COMPANY	12/10/1942	11	377	STEVENS	KS	10	335	36W	NW/4
0622782	T. A. DUDLEY AND RUTH O. DUDLEY, HUSBAND AND WIFE	MOBIL OIL CORPORATION	7/18/1977	78	433	STEVENS	KS	10	335	36W	W/2, AS TO ALL RIGHTS BELOW THE BASE OF THE HUGOTON CHASE GROUP TO THE BASE OF THE COUNCIL GROVE FORMATION



**EXHIBIT "A"**  
 Attached to that Certain Assignment, Bill of Sale and Conveyance  
 Dated August 15, 2014 by and between  
 XTO Energy Inc., ExxonMobil Oil Corporation, Mobil E&P U.S. Development Corporation, and Exxon Mobil Corporation  
 and LINN Energy Holdings, LLC and Berry Petroleum Company, LLC d/b/a Berry Oil Company

XTO AGMT NO.	LESSOR	LESSEE	LEASE DATE	BK	PG	CNTY	ST	S	T	R	LEGAL
0622783	ANNIE LUCILLE GISH	MOBIL OIL CORPORATION	7/15/1977	78	435	STEVENS	KS	10	335	36W	SW/4, AS TO ALL RIGHTS BELOW THE BASE OF THE HUGOTON CHASE GROUP TO THE BASE OF THE COUNCIL GROVE FORMATION
0622784	VELDA RAVENSCRAFT	MOBIL OIL CORPORATION	7/21/1977	78	437	STEVENS	KS	10	335	36W	W/2, AS TO ALL RIGHTS BELOW THE BASE OF THE HUGOTON CHASE GROUP TO THE BASE OF THE COUNCIL GROVE FORMATION
0622785	C W LAW AND EDNA M LAW, HUSBAND AND WIFE	MOBIL OIL CORPORATION	7/21/1977	78	439	STEVENS	KS	10	335	36W	W/2, AS TO ALL RIGHTS BELOW THE BASE OF THE HUGOTON CHASE GROUP TO THE BASE OF THE COUNCIL GROVE FORMATION
0622786	PAUL NIX AND GLENNA A NIX	MOBIL OIL CORPORATION	7/19/1977	78	441	STEVENS	KS	10	335	36W	W/2, AS TO ALL RIGHTS BELOW THE BASE OF THE HUGOTON CHASE GROUP TO THE BASE OF THE COUNCIL GROVE FORMATION
0622787	MYRTLE C PARSONS	MOBIL OIL CORPORATION	7/18/1977	78	443	STEVENS	KS	10	335	36W	W/2, AS TO ALL RIGHTS BELOW THE BASE OF THE HUGOTON CHASE GROUP TO THE BASE OF THE COUNCIL GROVE FORMATION
0622788	E A REARDON AND M HARRIET REARDON	MOBIL OIL CORPORATION	7/18/1977	78	445	STEVENS	KS	10	335	36W	W/2, AS TO ALL RIGHTS BELOW THE BASE OF THE HUGOTON CHASE GROUP TO THE BASE OF THE COUNCIL GROVE FORMATION
0622789	ALDONA C PARSONS	MOBIL OIL CORPORATION	8/4/1977	78	447	STEVENS	KS	10	335	36W	W/2, AS TO ALL RIGHTS BELOW THE BASE OF THE HUGOTON CHASE GROUP TO THE BASE OF THE COUNCIL GROVE FORMATION
0622795	ANNIE LUCILLE GISH	MOBIL OIL CORPORATION	7/15/1977	78	449	STEVENS	KS	10	335	36W	NW/4, AS TO ALL RIGHTS BELOW THE BASE OF THE HUGOTON CHASE GROUP TO THE BASE OF THE COUNCIL GROVE FORMATION
0622790	JOHN A FORTUNE AND FLORENCE C. FORTUNE, HUSBAND AND WIFE	MOBIL OIL CORPORATION	6/11/1977	78	584	STEVENS	KS	10	335	36W	W/2, AS TO ALL RIGHTS BELOW THE BASE OF THE HUGOTON CHASE GROUP TO THE BASE OF THE COUNCIL GROVE FORMATION

**EXHIBIT "A"**

Attached to that Certain Assignment, Bill of Sale and Conveyance

Dated August 15, 2014 by and between

XTO Energy Inc., ExxonMobil Oil Corporation, Mobil E&P U.S. Development Corporation, and Exxon Mobil Corporation  
and Linn Energy Holdings, LLC and Berry Petroleum Company, LLC d/b/a Berry Oil Company

XTO AGMT NO.	LESSOR	LESSEE	LEASE DATE	BK	PG	CNTY	ST	S	T	R	LEGAL
0622791	GAYLE A VERNER AND WILLIAM J VERNER, HER HUSBAND	MOBIL OIL CORPORATION	9/12/1977	79	200	STEVENS	KS	10	335	36W	W/2, AS TO ALL RIGHTS BELOW THE BASE OF THE HUGOTON CHASE GROUP TO THE BASE OF THE COUNCIL GROVE FORMATION ✓
0622792	ROY SAMUEL MADDEN, AS TRUSTEE FOR ERNEST S. MADDEN	MOBIL OIL CORPORATION	8/2/1977	79	261	STEVENS	KS	10	335	36W	W/2, AS TO ALL RIGHTS BELOW THE BASE OF THE HUGOTON CHASE GROUP TO THE BASE OF THE COUNCIL GROVE FORMATION ✓
0622793	JAMES STEPHEN SCHMUCKER	MOBIL OIL CORPORATION	9/26/1977	80	48	STEVENS	KS	10	335	36W	W/2, AS TO ALL RIGHTS BELOW THE BASE OF THE HUGOTON CHASE GROUP TO THE BASE OF THE COUNCIL GROVE FORMATION ✓
0622794	VERNON I PARSONS AND MARY JO PARSONS	MOBIL OIL CORPORATION	2/16/1978	80	344	STEVENS	KS	10	335	36W	W/2, AS TO ALL RIGHTS BELOW THE BASE OF THE HUGOTON CHASE GROUP TO THE BASE OF THE COUNCIL GROVE FORMATION ✓
0611043	MARGUERITE DYE, AS EXECUTOR OF THE LAST WILL AND TESTAMENT OF EVA B. SPURGEON, A/K/A EVA SPURGEON, DECEASED	MOBIL OIL CORPORATION	1/26/1978	80	346	STEVENS	KS	10	335	36W	SW/4, AS TO ALL RIGHTS BELOW THE BASE OF THE HUGOTON CHASE GROUP TO THE BASE OF THE COUNCIL GROVE FORMATION ✓
0610999	MARGUERITE DYE, AS EXECUTOR OF THE LAST WILL AND TESTAMENT OF EVA B. SPURGEON, A/K/A EVA SPURGEON, DECEASED	MOBIL OIL CORPORATION	1/26/1978	80	349	STEVENS	KS	10	335	36W	NW/4, AS TO ALL RIGHTS BELOW THE BASE OF THE HUGOTON CHASE GROUP TO THE BASE OF THE COUNCIL GROVE FORMATION ✓
0622796	ALDORA C. PARSONS, A/WIDOW, AS LIFE TENANT AND WAYNE PARSONS AND JEAN MARGARET PARSON, HUSBAND AND WIFE, PHILIP H. PARSONS AND NINA PARSONS, HUSBAND AND WIFE, ROGER N. PARSONS AND DIANE PARSONS, HUSBAND AND WIFE, MARJORIE PERSINGER AND GARLAND PERSINGER,	MOBIL OIL CORPORATION	8/4/1977	81	571	STEVENS	KS	10	335	36W	W/2, AS TO ALL RIGHTS BELOW THE BASE OF THE HUGOTON CHASE GROUP TO THE BASE OF THE COUNCIL GROVE FORMATION ✓
0622797	DENNIS BAIRD SCHMUCKER	MOBIL OIL CORPORATION	8/3/1977	82	249	STEVENS	KS	10	335	36W	W/2, AS TO ALL RIGHTS BELOW THE BASE OF THE HUGOTON CHASE GROUP TO THE BASE OF THE COUNCIL GROVE FORMATION ✓

**EXHIBIT "A"**  
 Attached to that Certain Assignment, Bill of Sale and Conveyance  
 Dated August 15, 2014 by and between  
 XTO Energy Inc., ExxonMobil Oil Corporation, Mobil E&P U.S. Development Corporation, and Exxon Mobil Corporation  
 and Linn Energy Holdings, LLC and Berry Petroleum Company, LLC d/b/a Berry Oil Company

XTO AGMT NO.	LESSOR	LESSEE	LEASE DATE	BK	PG	CNTY	ST	S	T	R	LEGAL
0622798	MILTON H BLAKEMORE	MOBIL OIL CORPORATION	9/18/1980	90	349	STEVENS	KS	10	335	36W	W/2 AS TO ALL RIGHTS BELOW THE BASE OF THE HUGOTON CHASE GROUP TO THE BASE OF THE COUNCIL GROVE FORMATION
0622799	THOMAS G BLAKEMORE	MOBIL OIL CORPORATION	9/18/1980	90	351	STEVENS	KS	10	335	36W	W/2 AS TO ALL RIGHTS BELOW THE BASE OF THE HUGOTON CHASE GROUP TO THE BASE OF THE COUNCIL GROVE FORMATION
0622099	HARRY L LIGHTCAP AND LELA L LIGHTCAP, HIS WIFE	NORTHERN NATURAL GAS COMPANY	1/27/1944	12	623	STEVENS	KS	11	335	36W	ALL
0622761	CHARLES J. HARMON AND ALMA C. HARMON, HIS WIFE	INTERSTATE PRODUCTION COMPANY	8/24/1936	7	495	STEVENS	KS	12	335	36W	N/2 SE/4; NE/4
0622762	ETHEL B. SPRING (FORMERLY ETHEL B. JOSLIN) AND WILLIAM A. SPRING, HER HUSBAND	NORTHERN NATURAL GAS COMPANY	11/6/1940	10	199	STEVENS	KS	12	335	36W	S/2 SE/4
0622760	HARRY L. LIGHTCAP AND LELA LIGHTCAP	NORTHERN NATURAL GAS CO.	1/27/1944	12	417	STEVENS	KS	12	335	36W	W/2
0622550	W B ROUSE, A SINGLE MAN	TEXAS-INTERSTATE PIPELINE COMPANY	7/29/1936	7	493	STEVENS	KS	13	335	36W	ALL
0622486	OTTO BARBER AND JEWELL MARIE BARBER, HIS WIFE	JOE E DENHAM	12/10/1936	8	109	STEVENS	KS	14	335	36W	S/2
0622488	ALLOTT BROWN AND MINNIE F. BROWN, HIS WIFE	STANLEY MARSH, JR.	12/23/1936	8	231	STEVENS	KS	14	335	36W	NE/4
0622487	ALLOTT BROWN AND MINNIE F. BROWN, HIS WIFE	STANLEY MARSH, JR.	12/23/1936	8	232	STEVENS	KS	14	335	36W	NW/4
0623109	W R MCCONCHIE AND LULU MCCONCHIE,	INTERSTATE PRODUCTION COMPANY	8/19/1936	7	542	STEVENS	KS	15	335	36W	N/2

**EXHIBIT "A"**  
 Attached to that Certain Assignment, Bill of Sale and Conveyance  
 Dated August 15, 2014 by and between  
 XTO Energy, Inc., ExxonMobil Oil Corporation, Mobil E&P U.S. Development Corporation, and Exxon Mobil Corporation  
 and LINN Energy Holdings, LLC and Berry Petroleum Company, LLC d/b/a Berry Oil Company

XTO AGMT NO.	LESSOR	LESSEE	LEASE DATE	BK	PG	CNTY	ST	S	T	R	LEGAL
0623110	CENTRAL LIFE ASSURANCE SOCIETY (MUTUAL	MISSOURI-VALLEY GAS CORPORATION	12/30/1936	8	185	STEVENS	KS	15	335	36W	S/2
0622641	JESSIE C. BARBER, A WIDOW	NORTHERN NATURAL GAS COMPANY	5/4/1939	10	8	STEVENS	KS	17	335	36W	NW/4
0622639	JOSEPHINE H HARRISON, A SINGLE MAN	NORTHERN NATURAL GAS COMPANY	2/7/1940	10	147	STEVENS	KS	17	335	36W	SE/4
0622642	GEORGE W LEMON AND VINA A LEMON, HUSBAND AND WIFE AND JESSIE C. BARBER, A WIDOW	S.E. LINKINS	2/10/1930	1	493	STEVENS	KS	17	335	36W	NE/4
0621955	JESSIE C BARBER, A WIDOW	REPUBLIC NATURAL GAS COMPANY	3/9/1944	12	619	STEVENS	KS	18	335	36W	E/2; E/2 W/2; LOTS 1, 2, 3, & 4
0621436	R A PADEN AND NANCY J. PADEN, HIS WIFE	REPUBLIC NATURAL GAS COMPANY	5/1/1939	9	626	STEVENS	KS	19	335	36W	SW/4
0621437	R A PADEN AND NANCY J. PADEN, HIS WIFE	REPUBLIC NATURAL GAS COMPANY	5/1/1939	9	627	STEVENS	KS	19	335	36W	NE/4
0622025	NORTHERN NATURAL GAS COMPANY	REPUBLIC NATURAL GAS COMPANY	10/9/1945	14	201	STEVENS	KS	19	335	36W	NE/4 NW/4, AND A STRIP OF LAND 141 FEET WIDE OFF OF THE ENTIRE EAST SIDE OF THE NW/4 NW/4
0621433	R A PADEN AND NANCY J. PADEN, HIS WIFE	H.S. CARPENTER	5/1/1929	H 2	78	STEVENS	KS	19	335	36W	SE/4
0622640	JOSEPHINE H HARRISON, A SINGLE MAN	NORTHERN NATURAL GAS COMPANY	2/7/1940	10	146	STEVENS	KS	20	335	36W	NE/4
0621963	FRANK F. ALBRITEN AND FRANCES ALBRITEN	REPUBLIC NATURAL GAS CO.	7/5/1944	12	471	STEVENS	KS	21	335	36W	ALL
0622013	ROSELLA FOULKE, A SINGLE WOMAN	HERBERT F. DIR	2/3/1934	7	115	STEVENS	KS	22	335	36W	SE/4
0621434	JESSE E. FLOWER (ALSO KNOWN AS J.E. FLOWER) AND FANNIE FLOWER, HIS WIFE	REPUBLIC NATURAL GAS COMPANY	5/1/1938	9	54	STEVENS	KS	22	335	36W	NW/4
0621698	JESSE E. FLOWER (ALSO KNOWN AS J.E. FLOWER) AND FANNIE FLOWER, HIS WIFE	REPUBLIC NATURAL GAS COMPANY	4/9/1938	9	55	STEVENS	KS	22	335	36W	NE/4

**EXHIBIT "A"**  
 Attached to that Certain Assignment, Bill of Sale and Conveyance  
 Dated August 15, 2014 by and between  
 XTO Energy Inc., ExxonMobil Oil Corporation, Mobil E&P U.S. Development Corporation, and Exxon Mobil Corporation  
 and LINN Energy Holdings, LLC and Berry Petroleum Company, LLC d/b/a Berry Oil Company

XTO AGMT NO.	LESSOR	LESSEE	LEASE DATE	BK	PG	CNTY	ST	S	T	R	LEGAL
0621756	J E FLOWER AND FANNIE FLOWER, HIS WIFE	REPUBLIC NATURAL GAS COMPANY	11/18/1942	11	215	STEVENS	KS	22	335	36W	SW/4
0622946	O J WAYLAND AND ELVA G. WAYLAND, HIS WIFE	WALTER KUHN	1/19/1939	9	571	STEVENS	KS	23	335	36W	N/2; SW/4
0623126	MARY ELLIS; R.S. AND ELIZABETH ELLIS; JACK ELLIS	NORTHERN NATURAL GAS CO.	7/28/1943	12	565	STEVENS	KS	24	335	36W	E/2
0623127	GERTRUDE CANNON AND SHIRLEY CANNON, HER HUSBAND	NORTHERN NATURAL GAS COMPANY	1/22/1945	14	115	STEVENS	KS	24	335	36W	NW/4
	W. B. ROUSE, A SINGLE MAN	TEXAS INTERSTATE PIPELINE COMPANY AND THE SOUTHWEST KANSAS OIL AND GAS COMPANY	7/29/1936			STEVENS	KS	24	335	36W	NW/4
0622606	HAZEL M. NIX AND C. L. NIX, HER HUSBAND	WALTER KUHN	1/19/1939	9	575	STEVENS	KS	25	335	36W	E/2
0622608	O W HEGGER AND VERSIA HEGGER	NORTHERN NATURAL GAS COMPANY	2/5/1939	9	609	STEVENS	KS	25	335	36W	SW/4
0622607	R HEGGER AND WAVIE B. HEGGER, HIS WIFE (R. HEGGER ALSO KNOWN AS RUDOLPH HEGGER)	NORTHERN NATURAL GAS COMPANY (3007293001)	2/5/1939	9	611	STEVENS	KS	25	335	36W	NW/4
0622868	HARRY BROWN AND MINNIE BROWN, HIS WIFE	INTERSTATE PRODUCTION COMPANY	9/4/1936	7	536	STEVENS	KS	26	335	36W	SW/4
0622867	MYRTLE L. HOFSESS AND GEORGE W. HOFSESS, HER HUSBAND; FRED A. SOVEREIGN AND FLORENCE M. SOVERIGN, HIS WIFE; MAYE E. BURKE, A SINGLE WOMAN; GRANT SOVEREIGN AND ADDIE SOVEREIGN, HIS WIFE; ALTA E. RICE, A SINGLE WOMAN; FAY L. RICE AND FLORENCE J. RICE, HIS WIFE; ALVIN RICE AND MINNIE RICE, HIS WIFE; LEONARD SOVEREIGN AND BESSIE SOVEREIGN, HIS WIFE; FREDUS C. PITCHER, A SINGLE MAN; GLADYS FORD AND WILLIAM EDWARD FORD, HER HUSBAND; EUNICE PITCHER, A SINGLE WOMAN; CHESTER E. PITCHER AND GOLDIE PITCHER, HIS WIFE	NORTHERN NATURAL GAS COMPANY	2/24/1940	10	178	STEVENS	KS	26	335	36W	NW/4
0621944	TROY SKINNER AND HAZEL, HUSBAND AND WIFE	NORTHERN NATURAL GAS COMPANY	5/9/1940	10	177	STEVENS	KS	27	335	36W	SW/4
0621755	J E FLOWER AND FANNIE FLOWER, HIS WIFE; O. E. AND JEWEL BARBER	REPUBLIC NATURAL GAS COMPANY	11/18/1942	11	263	STEVENS	KS	27	335	36W	N/2

**EXHIBIT "A"**  
 Attached to that Certain Assignment, Bill of Sale and Conveyance  
 Dated August 15, 2014 by and between  
 XTO Energy Inc., ExxonMobil Oil Corporation, Mobil E&P U.S. Development Corporation, and Exxon Mobil Corporation  
 and LINN Energy Holdings, LLC and Berry Petroleum Company, LLC d/b/a Berry Oil Company

XTO AGMT NO.	LESSOR	LESSEE	LEASE DATE	BK	PG	CNTY	ST	S	T	R	LEGAL
0621943	TROY SKINNER AND HAZEL SKINNER, HIS WIFE	REPUBLIC NATURAL GAS COMPANY	11/20/1944	13	67	STEVENS	KS	27	335	36W	SE/4 *
0621435	HENRY S CARPENTER AND EDNA S. CARPENTER, WIFE	EDW. B. MCKENNA	5/1/1929	H 2	61	STEVENS	KS	29	335	36W	NW/4 *
0621557	HELEN PARSLEY AND EVERETTE C. PARSLEY, HER HUSBAND	MISSOURI VALLEY GAS CORPORATION	2/13/1936	7	428	STEVENS	KS	30	335	36W	NE/4 *
0621438	HELEN PARSLEY AND EVERETTE C. PARSLEY, HER HUSBAND	REPUBLIC NATURAL GAS COMPANY	5/1/1939	9	623	STEVENS	KS	30	335	36W	SE/4 *
0621839	GEORGE W. HOFSESS	NORTHERN NATURAL GAS COMPANY	4/29/1939	10	20	STEVENS	KS	30	335	36W	SW/4 *
0621788	MERRITT A. PADEN AND ELLA PADEN; WALTER A. PADEN	REPUBLIC NATURAL GAS COMPANY	4/12/1941	10	430	STEVENS	KS	30	335	36W	E/2 NW/4; LOTS 1 & 2 *
0621819	EMMA BROWN AND JOHN BROWN, HER HUSBAND	NORTHERN NATURAL GAS COMPANY	7/22/1939	10	24	STEVENS	KS	31	335	36W	SE/4 *
0621547	G A KING, SINGLE	REPUBLIC NATURAL GAS COMPANY	1/15/1942	11	65	STEVENS	KS	31	335	36W	NW/4 *
0621896	J W BISSITT AND INEZ M. BISSITT, HIS WIFE; B.B. BISSITT AND LOIS BISSETT	REPUBLIC NATURAL GAS COMPANY	1/19/1943	11	387	STEVENS	KS	32	335	36W	ALL *
0621894	W I PADEN, SINGLE; MERRITT AND ELLA PADEN	REPUBLIC NATURAL GAS COMPANY	1/9/1943	11	521	STEVENS	KS	33	335	36W	ALL *
0623121	HATTIE A NEAR AND A. NEAR, HER HUSBAND	JOE E. DENHAM	12/10/1936	8	61	STEVENS	KS	34	335	36W	N/2 *
0623122	GEORGE KASCAC, A WIDOWER	JOE E DENHAM	12/10/1936	8	111	STEVENS	KS	34	335	36W	SW/4 *
0622864	GEORGE KASCAC, A WIDOWER	JOE E DENHAM	12/10/46	8	114	STEVENS	KS	34	335	36W	SE/4 *
0622865	GEORGE KASCAC, A WIDOWER	JOE E. DENHAM	12/10/1936	8	53	STEVENS	KS	35	335	36W	SW/4 *
0622866	J B MELVIN	JOE E. DENHAM	12/18/1936	8	90	STEVENS	KS	35	335	36W	SE/4 *
0622864	GEORGE KASCAC, A WIDOWER	JOE E DENHAM	12/10/1936	8	114	STEVENS	KS	35	335	36W	NW/4 *
0622609	JOHN F. FULKERSON AND OLLIE FULKERSON, HIS WIFE; A.C. MOORLAND AND ETHEL MOORLAND, HIS WIFE	NORTHERN NATURAL GAS COMPANY	8/18/1938	9	297	STEVENS	KS	36	335	36W	NE/4 *
0622612	RENE WRIGHT JONES, A WIDOW	NORTHERN NATURAL GAS COMPANY	2/10/1940	10	161	STEVENS	KS	36	335	36W	N/2 SE/4 *

**EXHIBIT "A"**  
 Attached to that Certain Assignment, Bill of Sale and Conveyance  
 Dated August 15, 2014 by and between  
 XTO Energy, Inc., ExxonMobil Oil Corporation, Mobil E&P U.S. Development Corporation, and Exxon Mobil Corporation  
 and Linn Energy Holdings, LLC and Berry Petroleum Company, LLC d/b/a Berry Oil Company

XTO AGMT NO.	LESSOR	LESSEE	LEASE DATE	BK	PG	CNTY	ST	S	T	R	LEGAL
0622613	GLADYS STOCKSTILL AND G E STOCKSTILL, HER HUSBAND	NORTHERN NATURAL GAS COMPANY	2/10/1940	10	162	STEVENS	KS	36	335	36W	N/2 SE/4
0622614	IRENE WRIGHT JONES, A WIDOW	A C MOORHEAD	10/17/1944	13	21	STEVENS	KS	36	335	36W	S/2 SE/4
0622610	O W HEGER AND VERSIA HEGER	NORTHERN NATURAL GAS COMPANY	3/14/1945	14	77	STEVENS	KS	36	335	36W	NW/4
0622611	R HEGER, A/K/A RUDOLPH HEGER AND WAIVE HEGER, HIS WIFE	NORTHERN NATURAL GAS COMPANY	3/14/1945	14	99	STEVENS	KS	36	335	36W	SW/4
0622615	ROY C STOFER AND NETTIE R. STOFER, HIS WIFE	NORTHERN NATURAL GAS COMPANY	6/10/1946	14	295	STEVENS	KS	36	335	36W	S/2 SE/4
0622980	N J MADDEN, WHO IS ALSO KNOWN AS NOBLE J. MADDEN AND FLORA MADDEN, HIS WIFE	NORTHERN NATURAL GAS COMPANY	11/7/1939	10	121	STEVENS	KS	1	335	37W	SW/4
0622870	N J MADDEN, WHO IS ALSO KNOWN AS NOBLE J. MADDEN AND FLORA MADDEN, HIS WIFE	NORTHERN NATURAL GAS COMPANY	11/7/1939	10	122	STEVENS	KS	1	335	37W	NW/4
0622869	N J MADDEN, WHO IS ALSO KNOWN AS NOBLE J. MADDEN AND FLORA MADDEN, HIS WIFE	NORTHERN NATURAL GAS COMPANY	11/7/1939	10	123	STEVENS	KS	1	335	37W	NE/4
0622981	FRED SWISHER AND JEWELL B. SWISHER, JJ AND VASHTI M. LYON	NORTHERN NATURAL GAS COMPANY	3/7/1941	10	407	STEVENS	KS	1	335	37W	SE/4
0622585	QUINCY J. CURRY, A SINGLE MAN; W.T. CURRY, A SINGLE MAN; AND M.T. CURRY, A SINGLE MAN	NORTHERN NATURAL GAS COMPANY	10/7/1939	10	102	STEVENS	KS	2	335	37W	N/2 SW/4
0622876	N J MADDEN, WHO IS ALSO KNOWN AS NOBLE J. MADDEN AND FLORA MADDEN, HIS WIFE	NORTHERN NATURAL GAS COMPANY	11/7/1939	10	125	STEVENS	KS	2	335	37W	SE/4

**EXHIBIT "A"**  
 Attached to that Certain Assignment, Bill of Sale and Conveyance  
 Dated August 15, 2014 by and between  
 XTO Energy Inc., ExxonMobil Oil Corporation, Mobil E&P U.S. Development Corporation, and Exxon Mobil Corporation  
 and LINN Energy Holdings, LLC and Berry Petroleum Company, LLC d/b/a Berry Oil Company

XTO AGMT NO.	LESSOR	LESSEE	LEASE DATE	BK	PG	CNTY	ST	S	T	R	LEGAL
0621992	CHARLES W. HILL, A BACHELOR	NORTHERN NATURAL GAS COMPANY	5/2/1939	10	112	STEVENS	KS	3	335	37W	NW/4
0621769	CLAUDIA WILSON, A WIDOW; BENNETT AND JOE WILSON, JAMES AND MARGARET WILSON; MARY AND LOIN VERMILION	REPUBLIC NATURAL GAS COMPANY	1/9/1943	11	423	STEVENS	KS	3	335	37W	SW/4
0621806	DALE PERRILL AND ESTER PERRILL, HIS WIFE; ROBERT PERRILL AND MERTIE PERRILL, HIS WIFE; LOUIS PERRILL AND LORETTA PERRILL, HIS WIFE; GLADYS PERRILL, WIFE OF LAWRENCE PERRILL; JOSEPHINE PERRILL; ADAMS AND J.P. ADAMS; HER HUSBAND; MARGARET PERRILL BURROUGHS AND LADD BURROUGHS, HER HUSBAND. ALL ACTING HEREIN BY AND THROUGH LAWRENCE PERRILL, THEIR DULY AUTHORIZED AGENT AND ATTORNEY-IN-FACT; LAWRENE PERRILL, INDIVIDUALLY, HUSBAND OF GLADYS PERRILL; C.J WILLIAMS, HUSBAND OF INA LAMER WILLIAMS; ROLAND LAMER, A SINGLE MAN; ROBERT M. LAMER AND PEARL E. LAMER, HIS WIFE; LESLIE LAMER AND HATTIE B. LAMER, HIS WIFE; ALL ACTING HEREIN BY AND THROUGH INA LAMER WILLIAMS THEIR DULY AUTHORIZED AGENT AND ATTORNEY-IN-FACT;	REPUBLIC NATURAL GAS COMPANY	11/8/1944	13	103	STEVENS	KS	3	335	37W	SE/4



**EXHIBIT "A"**  
 Attached to that Certain Assignment, Bill of Sale and Conveyance  
 Dated August 15, 2014 by and between  
 XTO Energy Inc., ExxonMobil Oil Corporation, Mobil E&P U.S. Development Corporation, and Exxon Mobil Corporation  
 and LINN Energy Holdings, LLC and Berry Petroleum Company, LLC d/b/a Berry Oil Company

XTO AGMT NO.	LESSOR	LESSEE	LEASE DATE	BK	PG	CNTY	ST	S	T	R	LEGAL
0621806 CONTINUE D	INA LAMER WILLIAM, INDIVIDUALLY AND AS TRUSTEE, WIFE OF C J WILLIAMS; R S TODD, HUSBAND OF VERNA PERRILL TODD, HARLAN PERRILL AND ELEANOR M PERRILL, HIS WIFE; ETHEL PERRILL, A SINGLE WOMAN; ARIEL SMITH PERRILL, A WIDOW, ALL ACTING HEREIN BY AND THROUGH VERNA PERRILL TODD THEIR DUTY AUTHORIZED AGENT AND ATTORNEY-IN-FACT; VERNA PERRILL TODD, INDIVIDUALLY, WIFE OF R S TODD; RACHEL D JOSLIN, WIFE OF WILLIAM R JOSLIN; MARIAN E JOSLIN ANDREWS AND WILLIAM H ANDREWS, HER HUSBAND, ALL ACTING HEREIN BY AND THROUGH WILLIAM R JOSLIN THEIR DUTY AUTHORIZED AGENT AND ATTORNEY-IN-FACT; WILLIAM R JOSLIN, INDIVIDUALLY, HUSBAND OF RACHEL D JOSLIN	REPUBLIC NATURAL GAS COMPANY	11/8/1944	13	103	STEVENS	KS	3	335	37W	SE/4 1
0622024	MARTIN GREY, A WIDOWER; JENNY NORTON, A WIDOW; HARRIET HANSEN, A WIDOW	REPUBLIC NATURAL GAS COMPANY	9/17/1945	13	629	STEVENS	KS	3	335	37W	NE/4 1
0621567	LIZZIE STONER, A WIDOW	MISSOURI VALLEY GAS CORPORATION	3/9/1936	7	435	STEVENS	KS	4	335	37W	SW/4 1
0621454	LIZZIE STONER, A WIDOW	REPUBLIC NATURAL GAS COMPANY	11/5/1938	9	68	STEVENS	KS	4	335	37W	NW/4 1
0621603	ARTHUR DREYER AND MILDRED DREYER, HIS WIFE	REPUBLIC NATURAL GAS COMPANY	12/9/1942	11	351	STEVENS	KS	4	335	37W	NE/4 1
0621979	GERTRUDE M SHIRK, A WIDOW, SOLE HEIR OF G L MCCOURT, DECEASED	A C MOORHEAD	12/16/1942	11	493	STEVENS	KS	4	335	37W	SE/4 1
0621638	MERLE SHELTON AND KILDA SHELTON, HIS WIFE	MISSOURI VALLEY GAS CORPORATION	11/24/1936	8	8	STEVENS	KS	5	335	37W	SE/4 1
0621956	CENTRAL LIFE ASSURANCE SOCIETY (MUTUAL)	PANHANDLE EASTERN PIPELINE AND THE SOUTHWEST KANSAS OIL AND GAS COMPANY	9/30/1937	8	443	STEVENS	KS	5	335	37W	SW/4 1
0621695	CENTRAL LIFE ASSURANCE SOCIETY (MUTUAL)	REPUBLIC NATURAL GAS COMPANY	1/25/1938	8	452	STEVENS	KS	5	335	37W	S/2 NE/4; LOTS 1 & 2 1

**EXHIBIT "A"**  
 Attached to that Certain Assignment, Bill of Sale and Conveyance  
 Dated August 15, 2014 by and between  
 XTO Energy Inc., ExxonMobil Oil Corporation, Mobil E&P U.S. Development Corporation, and Exxon Mobil Corporation  
 and Linn Energy Holdings, LLC and Berry Petroleum Company, LLC d/b/a Berry Oil Company

XTO AGMT NO.	LESSOR	LESSEE	LEASE DATE	BK	PG	CNTY	ST	S	T	R	LEGAL
0621820	JAMES E. WEBBER AND REBA M. WEBBER, HIS WIFE	NORTHERN NATURAL GAS COMPANY	5/1/1939	10	30	STEVENS	KS	5	335	37W	NW/4
0621527	C.P. RATCUIFF, HUSBAND AND WIFE	THE ARGUS PRODUCTION COMPANY	5/24/1930	4	458	STEVENS	KS	8	335	37W	ALL
0621538	ETHEL B. WEBBER AND L.A. WEBBER, HER HUSBAND	WESTERN PRODUCTION COMPANY, A CORPORATION	9/12/1930	5	207	STEVENS	KS	9	335	37W	NE/4; W/2 SE/4
0621568	LIZZIE STONER, A WIDOW	MISSOURI VALLEY GAS CORPORATION	3/9/1936	7	436	STEVENS	KS	9	335	37W	NW/4
0621765	LULU HEY SHULTZ AND D.A. SHULTZ, HER HUSBAND; ROSE HEY RUNYAN AND L.E. RUNYAN, HER HUSBAND; ALICE HEY FRIESEN AND P.F. FRIESEN, HER HUSBAND; FRANK O. GOOD AND RUTH GOOD, HIS WIFE; EARL H. GOOD AND HORTENCE GOOD, HIS WIFE; VIRGINIA GOOD, SINGLE; LYLE K. GOOD, SINGLE; BEING HEIRS OF JOHN F. HEY, DECEASED.	JOE E DENHAM	3/22/1937	8	372	STEVENS	KS	10	335	37W	NW/4
0621857	QUINCY J. CURRY, A SINGLE MAN; W.T. CURRY, A SINGLE MAN; AND M.T. CURRY, A SINGLE MAN	NORTHERN NATURAL GAS COMPANY	10/7/1939	10	115	STEVENS	KS	10	335	37W	SW/4
0621548	ROBERT DEWITT MEISER AND ETHEL MEISER, HIS WIFE	REPUBLIC NATURAL GAS COMPANY	1/15/1942	11	91	STEVENS	KS	10	335	37W	SE/4

**EXHIBIT "A"**  
 Attached to that Certain Assignment, Bill of Sale and Conveyance  
 Dated August 15, 2014 by and between  
 XTO Energy Inc., ExxonMobil Oil Corporation, Mobil E&P U.S. Development Corporation, and Exxon Mobil Corporation  
 and LINN Energy Holdings, LLC and Berry Petroleum Company, LLC d/b/a Berry Oil Company

XTO AGMT NO.	LESSOR	LESSEE	LEASE DATE	BK	PG	CNTY	ST	S	T	R	LEGAL
0621807	DALE PERRILL AND ESTER PERRILL, HIS WIFE; ROBERT PERRILL AND MERTIE PERRILL, HIS WIFE; LOUIS PERRILL AND LORETTA PERRILL, HIS WIFE; GLADYS PERRILL, WIFE OF LAWRENCE PERRILL, JOSEPHINE PERRILL ADAMS AND J.P. ADAMS, HER HUSBAND; MARGARET PERRILL BURROUGHS AND LADD BURROUGHS, HER HUSBAND; ALL ACTING HEREIN BY AND THROUGH LAWRENCE PERRILL THEIR DULY AUTHORIZED AGENT AND ATTORNEY-IN-FACT; LAWRENE PERRILL, INDIVIDUALLY, HUSBAND OF GLADYS PERRILL; C J WILLIAMS, HUSBAND OF INA LAMER WILLIAMS; ROJAND LAMER, A SINGLE MAN; ROBERT M. LAMER AND PEARL E. LAMER, HIS WIFE; LESLIE LAMER AND HATTIE B. LAMER, HIS WIFE; ALL ACTING HEREIN BY AND THROUGH INA LAMER WILLIAMS THEIR DULY AUTHORIZED AGENT AND ATTORNEY-IN-FACT;	REPUBLIC NATURAL GAS COMPANY	16384	13	101	STEVENS	KS	10	335	37W	NE/4
0622477	INA LAMER WILLIAM, INDIVIDUALLY AND AS TRUSTEE, WIFE OF C J WILLIAMS; R S TODD, HUSBAND OF VERNA PERRILL TODD; HARLAN PERRILL AND ELEANOR M PERRILL, HIS WIFE; ETHEL PERRILL, A SINGLE WOMAN; ARIEL SMITH PERRILL, A WIDOW, ALL ACTING HEREIN BY AND THROUGH VERNA PERRILL TODD THEIR DULY AUTHORIZED AGENT AND ATTORNEY-IN-FACT; VERNA PERRILL TODD, INDIVIDUALLY, WIFE OF R S TODD; RACHEL D JOSLIN, WIFE OF WILLIAM R JOSLIN; MARIAN E JOSLIN ANDREWS AND WILLIAM H ANDREWS, HER HUSBAND, ALL ACTING HEREIN BY AND THROUGH WILLIAM R JOSLIN THEIR DULY AUTHORIZED AGENT AND ATTORNEY-IN-FACT; WILLIAM R. JOSLIN, INDIVIDUALLY, HUSBAND OF RACHEL D JOSLIN	MISSOURI VALLEY GAS CORPORATION	9/9/1936	7	524	STEVENS	KS	11	335	37W	SE/4

**EXHIBIT "A"**  
Attached to that Certain Assignment, Bill of Sale and Conveyance  
Dated August 15, 2014 by and between  
XTO Energy Inc., ExxonMobil Oil Corporation, Mobil E&P U.S. Development Corporation, and Exxon Mobil Corporation  
and Linn Energy Holdings, LLC and Berry Petroleum Company, LLC d/b/a Berry Oil Company

AGMT NO.	LESSOR	LESSEE	LEASE DATE	BK	PG	CNTY	ST	S	T	R	LEGAL
0622565	QUINCY J. CURRY, A SINGLE MAN, W/T. CURRY, A SINGLE MAN, AND M.T. CURRY, A SINGLE MAN	NORTHERN NATURAL GAS COMPANY	10/7/1939	10	102	STEVENS	KS	11	335	37W	NW/4
0622877	N J MADDEN, WHO IS ALSO KNOWN AS NOBLE J. MADDEN AND FLORA MADDEN, HIS WIFE	NORTHERN NATURAL GAS COMPANY	11/7/1939	10	124	STEVENS	KS	11	335	37W	NE/4
0622478	EARL J. PEAGHEY AND PAULINE PEAGHEY, HIS WIFE	NORTHERN NATURAL GAS COMPANY	3/5/1943	11	579	STEVENS	KS	11	335	37W	N/2 SW/4; SW/4 SW/4
0622479	ELIZA FLOYD AND LUTHER FLOYD	NORTHERN NATURAL GAS CO.	5/1/1943	12	259	STEVENS	KS	11	335	37W	SE/4 SW/4
0622482	MARY ALBERT, A WIDOW	MISSOURI VALLEY GAS CORPORATION	9/9/1936	7	526	STEVENS	KS	12	335	37W	SW/4
0622978	FRED SWISHER AND JEWELL B. SWISHER, HIS WIFE	UNITED PRODUCING COMPANY INC	10/19/1938	9	65	STEVENS	KS	12	335	37W	NE/4
0622979	N J MADDEN, WHO IS ALSO KNOWN AS NOBLE J. MADDEN AND FLORA MADDEN, HIS WIFE	NORTHERN NATURAL GAS COMPANY	11/7/1939	10	136	STEVENS	KS	12	335	37W	NW/4
0622481	FRANK TOOLE AND RICKA TOOLE	NORTHERN NATURAL GAS CO.	4/30/1943	12	285	STEVENS	KS	12	335	37W	SE/4
0622480	J.J. BROWN, JR. AND MINNIE BROWN, G.P. LYON AND VESHTA LYON	NORTHERN NATURAL GAS CO.	4/30/1943	12	311	STEVENS	KS	12	335	37W	SE/4
0621681	CHRISTINA C. SMITH, A WIDOW AND R. L. SMITH AND ETHEL L. SMITH, HIS WIFE	MISSOURI VALLEY GAS CORPORATION	3/23/1937	8	321	STEVENS	KS	13	335	37W	NW/4
0621686	ELMO LODGE OF PERFECTION, A FRATERNAL ORGANIZATION, DULY ORGANIZED AND EXISTING UNDER THE LAWS OF THE STATE OF KANSAS	REPUBLIC NATURAL GAS COMPANY	5/6/1937	8	338	STEVENS	KS	13	335	37W	E/2
0621446	CHRISTINA C SMITH, A WIDOW; R.L. SMITH AND ETHEL C. SMITH, HIS WIFE	THE ARGUS PRODUCTION	10/9/1929	MIS3	140	STEVENS	KS	13	335	37W	SE/4
0622483	MARY ALBERT, A WIDOW	MISSOURI VALLEY GAS CORPORATION	9/9/1936	7	525	STEVENS	KS	14	335	37W	NE/4
0622485	ELMO LODGE OF PERFECTION	NORTHERN NATURAL GAS CO.	4/22/1943	12	29	STEVENS	KS	14	335	37W	SE/4
0622484	RUSSELL N. SMITH AND FRANCES SMITH	NORTHERN NATURAL GAS CO.	3/25/1943	12	237	STEVENS	KS	14	335	37W	SW/4
0621613	MOJOLE ELLIOT AND JOHN ELLIOTT, HER HUSBAND	MISSOURI VALLEY GAS CORPORATION	9/24/1936	7	580	STEVENS	KS	15	335	37W	NE/4; SW/4

**EXHIBIT "A"**  
 Attached to that Certain Assignment, Bill of Sale and Conveyance  
 Dated August 15, 2014 by and between  
 XTO Energy Inc., ExxonMobil Oil Corporation, Mobil E&P U.S. Development Corporation, and Exxon Mobil Corporation  
 and LINN Energy Holdings, LLC and Berry Petroleum Company, LLC d/b/a Berry Oil Company

XTO AGMT NO.	LESSOR	LESSEE	LEASE DATE	BK	PG	CNTY	ST	S	T	R	LEGAL
0621708	CLARA E. STOUT, A WIDOW	REPUBLIC NATURAL GAS COMPANY	12/12/1938	9	88	STEVENS	KS	15	335	37W	NW/4, (EXCEPT 5.25 ACRES) IN THE NORTHWEST CORNER CONVEYED TO THE CITY OF HUGOTON, KANSAS
0621799	BERTHA LOEWEN AND MARTHA WITNEY, AND H.W. LOEWEN	NORTHERN NATURAL GAS COMPANY	5/27/1939	10	38	STEVENS	KS	15	335	37W	SE/4
0621853	CITY OF HUGOTON	REPUBLIC NATURAL GAS COMPANY	3/28/1942	11	85	STEVENS	KS	15	335	37W	NW/4
0621734	J.W. STEWART AND MARGARET E. STEWART, HUSBAND AND WIFE	REPUBLIC NATURAL GAS COMPANY	10/14/1939	10	63	STEVENS	KS	17	335	37W	SE/4
0621762	W.B. CRAWFORD AND EVA CRAWFORD	REPUBLIC NATURAL GAS COMPANY	11/8/1940	10	297	STEVENS	KS	17	335	37W	NE/4
0623177	RUTH EVA WAGONER, A/K/A RUTH E. WAGONER	MOBIL OIL CORPORATION	29179	87	378	STEVENS	KS	17	335	37W	A PART OF THE NE/4 CONTAINING APPROXIMATELY 8.31 ACRES AND DESCRIBED AS FOLLOWS: A STRIP OF LAND 300 FEET IN WIDTH BEING 100 FEET ON THE NORTHEASTERLY SIDE AND 200 FEET ON THE SOUTHWESTERLY SIDE OF THE CENTERLINE OF THE DODGE CITY AND CIMARRON VALLEY RAILWAY AS NOW LOCATED OVER AND ACROSS THE NORTHEAST QUARTER OF SECTION 17-33S-37W, STEVENS COUNTY, KANSAS, FOR A DISTANCE OF 310 FEET MORE OR LESS, IN A SOUTHWESTERLY DIRECTION FROM THE EAST LINE OF SAID QUARTER; THENCE ON SAME COURSE A STRIP OF LAND 200 FEET IN WIDTH BEING 100 FEET ON EACH SIDE OF SAID CENTER LINE TO THE WEST LINE OF SAID QUARTER SECTION AND ALSO THE FOLLOWING DESCRIBED REAL ESTATE IN THE NORTHEAST QUARTER OF SECTION 17-33S-37W, OF THE 6TH P.M. AND MORE FULLY DESCRIBED AS FOLLOWS:

**EXHIBIT "A"**  
 Attached to that Certain Assignment, Bill of Sale and Conveyance  
 Dated August 15, 2014 by and between  
 XTO Energy Inc., ExxonMobil Oil Corporation, Mobil E&P U.S. Development Corporation, and Exxon Mobil Corporation  
 and Linn Energy Holdings, LLC and Berry Petroleum Company, LLC d/b/a Berry Oil Company

XTO AGMT NO.	LESSOR	LESSEE	LEASE DATE	BK	PG	CNTY	ST	S	T	R	LEGAL
0623176	SPINNER JOANNE L	MOBIL OIL CORPORATION	29179	87	381	STEVENS	KS	17	335	37W	<p>BEGINNING AT A POINT ON THE EAST LINE OF SAID QUARTER SECTION 107.3, 5 FEET NORTH OF THE SOUTHEAST CORNER OF SAID QUARTER SECTION, THENCE NORTH ALONG THE EAST LINE OF SAID QUARTER SECTION A DISTANCE OF 93 FEET THENCE NORTH 39 DEGREES 55 FEET WEST A DISTANCE OF 247.9 FEET THENCE IN A SOUTHWESTERLY DIRECTION ALON THE D.C. AND C.V. RAILWAY RIGHT OF WAY A DISTANCE OF 60 FEET, THENCE IN A SOUTHWESTERLY DIRECTION A DISTANCE OF 318 FEET TO POINT OF BEGINNING</p> <p>A STRIP OF LAND 300' IN WIDTH, BEING 100' ON THE NORTHWESTERLY SIDE AND 200' ON THE SOUTHWESTERLY SIDE OF THE LOCATED CENTERLINE OF THE DODGE CITY AND CIMARRON VELLEY RAILWAY AS NOW LOCATED OVER AND ACROSS THE NORTHEAST QUARTER OF SECTION 17-335-37W, STEVENS COUNTY, KANSAS, FOR A DISTANCE OF 310', MORE OR LESS, IN A SOUTHWESTERLY DIRECTION FROM THE EAST LINE OF SAID QUARTER, THENCE ON SAME COURSE A STRIP OF LAND 200' IN WIDTH, BEING 100' ON EACH DISE OF SAID CENTER LINE TO THE WEST LINE OF SAID QUARTER SECTION AND ALSO BEGINNING AT A POINT ON THE EAST LINE OF SAID QUARTER SECTION 107.3,5' NORTH OF THE SOUTHEAST CORNER OF SAID QUARTER SECTION, THENCE NORTH ALONG THE EAST LINE OF SAID QUARTER SECTION A DISTANCE OF 93,</p>

**EXHIBIT "A"**  
 Attached to that Certain Assignment, Bill of Sale and Conveyance  
 Dated August 15, 2014 by and between  
 XTO Energy Inc., ExxonMobil Oil Corporation, Mobil E&P U.S. Development Corporation, and Exxon Mobil Corporation  
 and Linn Energy Holdings, LLC and Berry Petroleum Company, LLC d/b/a Berry Oil Company

XTO AGMT NO.	LESSOR	LESSEE	LEASE DATE	BK	PG	QNTY	ST	S	T	R	LEGAL
0621828	A.H. CRAWFORD AND MYRTLE B. CRAWFORD	REPUBLIC NATURAL GAS COMPANY	7/30/1941	10	453	STEVENS	KS	19	335	37W	SE/4
0621618	RICHARD BRUBAKER AND FRANCES BRUBAKER, HIS WIFE	MISSOURI VALLEY GAS CORPORATION	9/18/1936	7	564	STEVENS	KS	22	335	37W	SE/4
0621711	EDITH BLANCHE HUBBARD AND T.W. HUBBARD, HER HUSBAND, LULU G. THORNBURGH AND W. A. THORNBURGH, HER HUSBAND; MYRTLE STOUT, A SINGLE WOMAN; AND ROBERT A. STOUT AND FREDA F. STOUT, HIS WIFE; EVA ELLIOTT AND R.Q. ELLIOTT, HER HUSBAND	UNITED PRODUCING COMPANY INC	12/19/1938	9	93	STEVENS	KS	22	335	37W	NW/4
0621487	ELMO LODGE OF PERFECTION	REPUBLIC NATURAL GAS COMPANY	11/5/1938	9	106	STEVENS	KS	22	335	37W	NE/4
0622022	HUGOTON CEMETERY DISTRICT #1	REPUBLIC NATURAL GAS COMPANY	4/18/1945	13	329	STEVENS	KS	22	335	37W	SE/4 NW/4
0621995	IRMA EBNOTHER AND C.W. EBNOTHER, HER HUSBAND	NORTHERN NATURAL GAS COMPANY	9/12/1939	10	134	STEVENS	KS	23	335	37W	NW/4
0621922	ELMO LODGE OF PERFECTION	REPUBLIC NATURAL GAS CO.	10/11/1943	12	355	STEVENS	KS	23	335	37W	NE/4
0621441	F.O. BUNYAN AND JENNIE E. BUNYAN, HIS WIFE	EDW. B. MCKENNA	5/1/1929	H 2	109	STEVENS	KS	23	335	37W	S/2
0623089	ELLEN S WHEATON, A WIDOW AND F.H. WHEATON AND GRACE WHEATON, HIS WIFE	MISSOURI VALLEY GAS CORPORATION	9/10/1936	8	2	STEVENS	KS	24	335	37W	SE/4

**EXHIBIT "A"**  
 Attached to that Certain Assignment, Bill of Sale and Conveyance  
 Dated August 15, 2014 by and between  
 XTO Energy Inc., ExxonMobil Oil Corporation, Mobil E&P U.S. Development Corporation, and Exxon Mobil Corporation  
 and Linn Energy Holdings, LLC and Berry Petroleum Company, LLC d/b/a Berry Oil Company

XTO AGMT NO.	LESSOR	LESSEE	LEASE DATE	BK	PG	QNTY	ST	S	T	R	LEGAL
0623090	H.B. WHEATON AND DAISY C. WHEATON	HOWARD KUHN	1/16/1941	10	405	STEVENS	KS	24	335	37W	SW/4
0623088	W. J. PADEN	NORTHERN NATURAL GAS COMPANY	3/26/1943	12	151	STEVENS	KS	24	335	37W	N/2
0621679	JESSIE V. PRIDE, A SINGLE WOMAN AND PEARL E. PRIDE, A SINGLE WOMAN	MISSOURI VALLEY GAS CORPORATION	1/20/1937	8	330	STEVENS	KS	25	335	37W	NW/4; SE/4
0621439	JESSIE PRIDE (ALSO KNOWN AS JESSIE V. PRIDE), A SINGLE MAN, AND PEARL PRIDE (ALSO KNOWN AS PEARL E. PRIDE), A SINGLE WOMAN	REPUBLIC NATURAL GAS COMPANY	5/1/1938	9	58	STEVENS	KS	25	335	37W	NE/4
0621440	JESSIE V. PRIDE, SINGLE AND PEARL E. PRIDE, SINGLE	H.S. CARPENTER	5/1/1929	H 2	96	STEVENS	KS	25	335	37W	SW/4
0621601	JAMES CECIL JOSLIN, A SINGLE MAN; HAROLD WENZEL JOSLIN AND HELEN S. JOSLIN	MISSOURI VALLEY GAS CORPORATION	7/23/1936	8	7	STEVENS	KS	26	335	37W	N/2
0621906	MARGARET M. REMICK	WALTER KUHN	2/11/1939	9	573	STEVENS	KS	26	335	37W	SE/4; SW/4
0621618	RICHARD BRUBAKER AND FRANCES BRUBAKER, HIS WIFE	MISSOURI VALLEY GAS CORPORATION	9/18/1936	7	564	STEVENS	KS	27	335	37W	NE/4
0623232	CHARLES F. QLINGER AND EDNA QLINGER	MOBIL OIL CORPORATION	8/2/1985	112	366	STEVENS	KS	27	335	37W	NW/4, FROM 2865 FEET TO THE BASE OF THE COUNCIL GROVE FORMATION
0623233	FRED C. ANDERSON AND DOROTHY F. ANDERSON, HUSBAND AND WIFE	MOBIL OIL CORPORATION	5/19/1986	118	122	STEVENS	KS	27	335	37W	SE/4, FROM 2865 FEET TO THE BASE OF THE COUNCIL GROVE FORMATION
0623231	RUBY M. BURROW, A WIDOW	MOBIL OIL CORPORATION	8/2/1985	125	136	STEVENS	KS	27	335	37W	SW/4, FROM 2865 FEET TO THE BASE OF THE COUNCIL GROVE FORMATION
0622105	A. C. MOORHEAD AND ETHEL MOORHEAD, HIS WIFE; JOHN BAN AND MILBRED BANE, HIS WIFE; AND GUY S. SPEAKMAN AND MABELLE SPEAKMAN, HIS WIFE	NORTHERN NATURAL GAS COMPANY	9/1/1939	10	40	STEVENS	KS	28	335	37W	S/2
0621827	A.H. CRAWFORD AND MYRTLE B. CRAWFORD	REPUBLIC NATURAL GAS COMPANY	7/30/1941	10	452	STEVENS	KS	29	335	37W	N/2 NW/4



**EXHIBIT "A"**  
 Attached to that Certain Assignment, Bill of Sale and Conveyance  
 Dated August 15, 2014 by and between  
 XTO Energy Inc., ExxonMobil Oil Corporation, Mobil E&P U.S. Development Corporation, and Exxon Mobil Corporation  
 and Linn Energy Holdings, LLC and Berry Petroleum Company, LLC d/b/a Berry Oil Company

XTO AGMT NO.	LESSOR	LESSEE	LEASE DATE	BK	PG	CNTY	ST	S	T	R	LEGAL
0621829	ESTELLA PERRILL AND A.M. PERRILL	REPUBLIC NATURAL GAS COMPANY	7/30/1941	10	454	STEVENS	KS	29	335	37W	S/2
0621832	MARIAN LAMKIN, A WIDOW	REPUBLIC NATURAL GAS COMPANY	7/30/1941	10	461	STEVENS	KS	29	335	37W	NE/4
0621957	A H CRAWFORD AND MYRTLE CRAWFORD, HIS WIFE	PANHANDLE EASTERN PIPELINE COMPANY	5/10/1943	11	165	STEVENS	KS	29	335	37W	S/2 NW/4
0621791	W.M. TRUEBLOOD	REPUBLIC NATURAL GAS COMPANY	4/21/1941	10	438	STEVENS	KS	31	335	37W	N/2
0621791	W.M. TRUEBLOOD	REPUBLIC NATURAL GAS COMPANY	4/21/1941	10	438	STEVENS	KS	32	335	37W	E/2 SW/4, NW/4
0622030	WILSON EVERETT AND GLADYS EVERETT	PANHANDLE EASTERN PIPE LINE CO ET AL	6/1/1945	12	479	STEVENS	KS	32	335	37W	W/2 SW/4
0621858	ANNA M SHERWOOD AND C.L. SHERWOOD, HER HUSBAND	REPUBLIC NATURAL GAS COMPANY	3/23/1942	11	93	STEVENS	KS	33	335	37W	E/2
0621488	L O SHERWOOD AND ANNA M SHERWOOD, HIS WIFE	THE ARGUS PRODUCTION	1/10/1930	MISS	196	STEVENS	KS	33	335	37W	W/2
0621849	SIMON WINTER AND CARRIE WINTER, HIS WIFE	REPUBLIC NATURAL GAS COMPANY	1/12/1942	11	47	STEVENS	KS	34	335	37W	SW/4
0621693	DALE S. MCCOY (ALSO KNOWN AS D.S. MCCOY) AND LILLIAN M. MCCOY, HIS WIFE	REPUBLIC NATURAL GAS COMPANY	11/13/1937	8	521	STEVENS	KS	35	335	37W	W/2
0621699	KATHERINE BARRELL, FORMERLY MARY KATHERINE PRIER AND F.M. BARRELL, HER HUSBAND; AND HUGH SMILEY GUARDIAN OF THE ESTATE OF JAMES WILLIAM PRIER, A MINOR	REPUBLIC NATURAL GAS COMPANY	2/19/1938	9	57	STEVENS	KS	35	335	37W	NE/4
0621909	JOSEPHINE H HARRISON, A SINGLE MAN	NORTHERN NATURAL GAS COMPANY	2/7/1940	10	148	STEVENS	KS	35	335	37W	SE/4
0621661	CENTRAL LIFE ASSURANCE SOCIETY (MUTUAL)	MISSOURI VALLEY GAS CORPORATION	12/30/1936	8	163	STEVENS	KS	36	335	37W	S/2, S/4 AND EXCEPT 1 ACRE
0621662	CENTRAL LIFE ASSURANCE SOCIETY (MUTUAL)	MISSOURI VALLEY GAS CORPORATION	12/30/1936	8	164	STEVENS	KS	36	335	37W	NW/4
0621533	C F SHAFFER AND LUCILLE SHAFFER, HIS WIFE	WESTERN PRODUCTION COMPANY	7/31/1930	3	455	STEVENS	KS	5	335	38W	SW/4

**EXHIBIT "A"**  
 Attached to that Certain Assignment, Bill of Sale and Conveyance  
 Dated August 15, 2014 by and between  
 XTO Energy, Inc., ExxonMobil Oil Corporation, Mobil E&P U.S. Development Corporation, and Exxon Mobil Corporation  
 and Linn Energy Holdings, LLC and Berry Petroleum Company, LLC d/b/a Berry Oil Company

XTO AGMT NO.	LESSOR	LESSEE	LEASE DATE	BK	PG	CNTY	ST	S	T	R	LEGAL
0621837	D C RENFRO AND LUCY RENFRO, HIS WIFE	REPUBLIC NATURAL GAS COMPANY	9/3/1941	11	5	STEVENS	KS	5	335	38W	NW/4
0621836	C F SHAFER AND LUCILLE SHAFER, HIS WIFE	REPUBLIC NATURAL GAS COMPANY	9/3/1941	10	463	STEVENS	KS	6	335	38W	SE/4
0621837	D C RENFRO AND LUCY RENFRO, HIS WIFE	REPUBLIC NATURAL GAS COMPANY	9/3/1941	11	5	STEVENS	KS	6	335	38W	NE/4
0621531	IRIS ELLIS AND GEO B. ELLIS, WIFE AND HUSBAND	THE ARGUS PRODUCTION COMPANY	7/1/1930	5	11	STEVENS	KS	12	335	38W	NE/4
0621902	WESTROY CORPORATION AND ELMO LODGE OF PERFECTION	TEXAS INTERSTATE PIPELINE COMPANY AND THE SOUTHWEST KANSAS OIL AND GAS COMPANY	10/26/1936	7	594	STEVENS	KS	16	335	38W	S/2: N/2 SE/4
0621904	P B WAGNER AND LIZZIE WAGNER, HIS WIFE	REPUBLIC NATURAL GAS COMPANY	1/22/1943	11	585	STEVENS	KS	17	335	38W	N/2 SE/4; NE/4
0621528	P B WAGNER AND LIZZIE WAGNER, HIS WIFE	THE ARGUS PRODUCTION	5/5/1930	H2	543	STEVENS	KS	17	335	38W	S/2 SE/4
0621700	JAMES P. EDEN AND INA B. EDEN, HIS WIFE	REPUBLIC NATURAL GAS COMPANY	5/4/1938	9	59	STEVENS	KS	20	335	38W	NE/4
0621701	JAMES P. EDEN AND INA B. EDEN, HIS WIFE	REPUBLIC NATURAL GAS COMPANY	5/4/1938	9	60	STEVENS	KS	20	335	38W	SE/4
0621903	BUSINESS MENS ASSURANCE COMPANY OF AMERICA	REPUBLIC NATURAL GAS COMPANY	11/3/1944	13	69	STEVENS	KS	21	335	38W	N/2
0622018	SCOTT HOLDING COMPANY	SKELLY OIL COMPANY	4/19/1930	4	153	STEVENS	KS	22	335	38W	SW/4
0621878	FRANK F. ALBRITEN AND FRANCES E. ALBRITEN, HIS WIFE; AND WILLIS B. ROUSE, A WIDOWER	A. C. MOORHEAD	6/7/1935	7	267	STEVENS	KS	22	335	38W	NW/4
0621884	CHARLES E. COULTER AND DELLA COULTER, HIS WIFE	UNITED PRODUCING COMPANY INC	2/2/1937	8	307	STEVENS	KS	22	335	38W	SE/4
0621881	DELLA G. COULTER, A/K/A DELLA COULTER AND C.E. COULTER, A/K/A CHARLES E. COULTER	REPUBLIC NATURAL GAS COMPANY	3/19/1945	13	169	STEVENS	KS	22	335	38W	NE/4
0622011	DELLA G. COULTER, A/K/A DELLA COULTER AND C.E. COULTER, A/K/A CHARLES E. COULTER	REPUBLIC NATURAL GAS COMPANY	3/19/1945	13	167	STEVENS	KS	23	335	38W	SW/4
0622041	LAWRENCE PERRILL AND GLADYS PERRILL, HIS WIFE; RALPH PERRILL, JUANITA PERRILL, DALE	PANHANDLE EASTERN PIPELINE COMPANY, A CORPORATION	6/20/1941	10	329	STEVENS	KS	24	335	38W	SE/4

**EXHIBIT "A"**  
 Attached to that Certain Assignment, Bill of Sale and Conveyance  
 Dated August 15, 2014 by and between  
 XTO Energy Inc., ExxonMobil Oil Corporation, Mobil E&P U.S. Development Corporation, and Exxon Mobil Corporation  
 and Linn Energy Holdings, LLC and Berry Petroleum Company, LLC d/b/a Berry Oil Company

XTO AGMT NO.	LESSOR	LESSEE	LEASE DATE	BK	PG	CNTY	ST	S	T	R	LEGAL
0621809	DATE PERILL AND ESTER PERILL, HIS WIFE; ROBERT PERILL AND MERIT PERILL, HIS WIFE; LOUIS PERILL AND LORETTA PERILL, HIS WIFE; GLADYS PERILL, WIFE OF LAWRENCE PERILL, JOSEPHINE PERILL ADAMS AND J.P. ADAMS, HER HUSBAND; MARGARET PERILL, BURROUGHS AND LADD BURROUGHS, HER HUSBAND, ALL ACTING HEREIN BY AND THROUGH LAWRENCE PERILL THEIR DUTY AUTHORIZED AGENT AND ATTORNEY-IN-FACT; LAWRENE PERILL, INDIVIDUALLY, HUSBAND OF GLADYS PERILL, C.J WILLIAMS, HUSBAND OF INA LAMER WILLIAMS; ROLAND LAMER, A SINGLE MAN; ROBERT M. LAMER AND PEARL E. LAMER, HIS WIFE; LESLIE LAMER AND HATTIE B. LAMER, HIS WIFE, ALL ACTING HEREIN BY AND THROUGH INA LAMER WILLIAMS THEIR DUTY AUTHORIZED AGENT AND ATTORNEY-IN-FACT; INA LAMER WILLIAM, INDIVIDUALLY AND AS TRUSTEE, WIFE OF C.J WILLIAMS; R. TODD, HUSBAND OF VERNNA PERILL TODD, HARLAN PERILL AND ELEANOR M PERILL, HIS WIFE; EHEL PERILL, A SINGLE WOMAN; ARIEL SMITH PERILL, A WIDOW, ALL ACTING HEREIN BY ARIH TUON/ICL VECNA DEORH I	REPUBLIC NATURAL GAS COMPANY	11/8/1944	13	95	STEVENS	KS	24	335	38W	NW/4

**EXHIBIT "A"**  
 Attached to that Certain Assignment, Bill of Sale and Conveyance  
 Dated August 15, 2014 by and between  
 XTO Energy Inc., ExxonMobil Oil Corporation, Mobil E&P U.S. Development Corporation, and Exxon Mobil Corporation  
 and LINN Energy Holdings, LLC and Berry Petroleum Company, LLC d/b/a Berry Oil Company

XTO AGMT NO.	LESSOR	LESSEE	LEASE DATE	BK	PG	CNTY	ST	S	T	R	LEGAL
0621808	DALE PERRILL AND ESTER PERRILL, HIS WIFE; ROBERT PERRILL AND MERITE PERRILL, HIS WIFE; LOUIS PERRILL AND LORETTA PERRILL, HIS WIFE; GLADYS PERRILL, WIFE OF LAWRENCE PERRILL; JOSEPHINE PERRILL, WIFE OF ADAMS AND J.P. ADAMS, HER HUSBAND; MARGARET PERRILL BURGOGHS AND LADD BURGOGHS, HER HUSBAND, ALL ACTING HEREIN BY AND THROUGH LAWRENCE PERRILL THEIR DUTY AUTHORIZED AGENT AND ATTORNEY-IN-FACT; LAWRENE PERRILL, INDIVIDUALLY; HUSBAND OF GLADYS PERRILL, INDIVIDUALLY; C.J WILLIAMS, HUSBAND OF INA LAMER WILLIAMS; ROLAND LAMER, A SINGLE MAN; ROBERT M. LAMER AND PEARL E. LAMER, HIS WIFE; LESLIE LAMER AND HATTIE B. LAMER, HIS WIFE, ALL ACTING HEREIN BY AND THROUGH INA LAMER WILLIAMS THEIR DUTY AUTHORIZED AGENT AND ATTORNEY-IN-FACT;	REPUBLIC NATURAL GAS COMPANY	16384	13	97	STEVENS	KS	24	335	38W	SW/4

**EXHIBIT "A"**  
 Attached to that Certain Assignment, Bill of Sale and Conveyance  
 Dated August 15, 2014 by and between  
 XTO Energy Inc., ExxonMobil Oil Corporation, Mobil E&P U.S. Development Corporation, and Exxon Mobil Corporation  
 and Linn Energy Holdings, LLC and Berry Petroleum Company, LLC d/b/a Berry Oil Company

XTO AGMT NO.	LESSOR	LESSEE	LEASE DATE	BK	PG	QNTY	ST	S	T	R	LEGAL
0621892	LAWRENCE PERRILL AND GLADYS PERRILL, HIS WIFE; RALPH PERRILL, JUANITA PERRILL, DALE PERRILL AND ESTER PERRILL; ROBERT AND MATTE PERRILL	REPUBLIC NATURAL GAS COMPANY	12/5/1942	11	522	STEVENS	KS	25	335	38W	SE/4
0621770	M C GREENWOOD, A/K/A MELVIN C. GREENWOOD AND CARRIE GREENWOOD, HIS WIFE; DALE PERRILL AND ESTER PERRILL, HIS WIFE; ROBERT PERRILL AND MERTIE PERRILL, HIS WIFE; LOUIS PERRILL AND LORETTA PERRILL, HIS WIFE; GLADYS PERRILL, WIFE OF LAWRENCE PERRILL; JOSEPHINE PERRILL ADAMS AND J.P. ADAMS, HER HUSBAND; MARGARET PERRILL BURGOGHS AND LADD BURGOGHS, HER HUSBAND, ALL ACTING HEREIN BY AND THROUGH LAWRENCE PERRILL THEIR DUTY AUTHORIZED AGENT AND ATTORNEY-IN-FACT; LAWRENCE PERRILL, INDIVIDUALLY, HUSBAND OF GLADYS PERRILL; C J WILLIAMS; ROLAND LAMER, A SINGLE MAN; ROBERT M. LAMER AND PEARL E. LAMER, HIS WIFE; LESLIE LAMER AND HATTIE B. LAMER, HIS WIFE, ALL ACTING HEREIN BY AND THROUGH INA LAMER WILLIAMS THEIR DUTY AUTHORIZED AGENT AND ATTORNEY-IN-FACT; INA LAMER WILLIAMS, INDIVIDUALLY AND AS TRUSTEE, WIFE OF C J WILLIAMS; R S TODD, HUSBAND OF VERNA PERRILL TODD, HARLAN PERRILL AND ELEANOR M PERRILL, HIS WIFE; ETHEL PERRILL, A SINGLE WOMAN; ARIEL SMITH PERRILL, A WIDOW, ALL ACTING HEREIN BY AND THROUGH VERNA PERRILL TODD, THEIR DUTY AUTHORIZED AGENT AND	REPUBLIC NATURAL GAS COMPANY	11/3/1944	13	45	STEVENS	KS	25	335	38W	NE/4
0621810	C J WILLIAMS; ROLAND LAMER, A SINGLE MAN; ROBERT M. LAMER AND PEARL E. LAMER, HIS WIFE; LESLIE LAMER AND HATTIE B. LAMER, HIS WIFE, ALL ACTING HEREIN BY AND THROUGH INA LAMER WILLIAMS THEIR DUTY AUTHORIZED AGENT AND ATTORNEY-IN-FACT; INA LAMER WILLIAMS, INDIVIDUALLY AND AS TRUSTEE, WIFE OF C J WILLIAMS; R S TODD, HUSBAND OF VERNA PERRILL TODD, HARLAN PERRILL AND ELEANOR M PERRILL, HIS WIFE; ETHEL PERRILL, A SINGLE WOMAN; ARIEL SMITH PERRILL, A WIDOW, ALL ACTING HEREIN BY AND THROUGH VERNA PERRILL TODD, THEIR DUTY AUTHORIZED AGENT AND	REPUBLIC NATURAL GAS COMPANY	11/8/1944	13	91	STEVENS	KS	25	335	38W	NW/4
0622017	SCOTT HOLDING COMPANY	SHELLY OIL COMPANY	4/19/1930	4	152	STEVENS	KS	27	335	38W	NW/4
0621888	MCCONKEY GREENWOOD AND GEORGIA GREENWOOD, HIS WIFE	UNITED PRODUCING COMPANY INC	7/15/1937	8	429	STEVENS	KS	27	335	38W	SW/4
0621800	JENNIE M. LAUTARET AND G.L. LAUTARET	REPUBLIC NATURAL GAS COMPANY	6/17/1941	10	443	STEVENS	KS	27	335	38W	SE/4
0621663	MINNIE GREENFIELD, SINGLE	REPUBLIC NATURAL GAS COMPANY	12/10/1942	11	529	STEVENS	KS	27	335	38W	NE/4

**EXHIBIT "A"**

Attached to that Certain Assignment, Bill of Sale and Conveyance  
 Dated August 15, 2014 by and between  
 XTO Energy Inc., ExxonMobil Oil Corporation, Mobil E&P U.S. Development Corporation, and Exxon Mobil Corporation  
 and LINN Energy Holdings, LLC and Berry Petroleum Company, LLC d/b/a Berry Oil Company

XTO AGMT NO.	LESSOR	LESSEE	LEASE DATE	BK	PG	CNTY	ST	S	T	R	LEGAL
0621880	HAROLD WENZEL JOSLIN AND HELEN JOSLIN; RICHARD JOSLIN AND IONE JOSLIN; JAMIE JOSLIN; CHARLES JOSLIN AND MARY JOSLIN	REPUBLIC NATURAL GAS CO.	3/23/1944	12	453	STEVENS	KS	28	335	38W	NW/4
0621883	EMMA LANDER, A WIDOW AND ROSA T. KELLY, A WIDOW	REPUBLIC NATURAL GAS COMPANY	10/30/1944	13	77	STEVENS	KS	28	335	38W	SE/4
0622019	W.C LIGHT AND ZULIA LIGHT, HIS WIFE	REPUBLIC NATURAL GAS COMPANY	3/22/1945	13	179	STEVENS	KS	28	335	38W	NE/4
0621677	PAUL W. LIGHT	REPUBLIC NATURAL GAS COMPANY	1/19/1943	12	2	STEVENS	KS	29	335	38W	SE/4
0621933	CLARENCE W. BRECHEISEN AND EDITH BRECHEISEN	REPUBLIC NATURAL GAS CO.	12/8/1943	12	553	STEVENS	KS	34	335	38W	NE/4
0621796	E. LESTER AND MYRTLE LESTER	REPUBLIC NATURAL GAS COMPANY	5/31/1941	10	441	STEVENS	KS	1	335	39W	SW/4
0621950	G. L. HAYWARD AND INEZ HAYWARD	A.C. MOORHEAD	4/13/1943	12	22	STEVENS	KS	3	335	39W	NW/4
0621432	JOHN STONE AND NELLIE J. STONE, HUSBAND AND WIFE	G. F. MANGELS	4/18/1929	H2	527	STEVENS	KS	3	335	39W	NE/4
0621523	J A CHRISTOPHER AND CAROLINE CHRISTOPHER, HIS WIFE	THE ARGUS PRODUCTION COMPANY	3/6/1930	3	547	STEVENS	KS	10	335	39W	NE/4
0621524	JOHN A. CHRISTOPHER CAROLINE S. CHRISTOPHER, HIS WIFE	THE ARGUS PRODUCTION COMPANY	3/6/1930	3	553	STEVENS	KS	11	335	39W	SW/4
0621815	HELEN BROOKS HALL AND STARDISH HALL	REPUBLIC NATURAL GAS COMPANY	7/5/1941	10	446	STEVENS	KS	11	335	39W	NW/4
0621924	CAROLINE S. CHRISTOPHER, ANNIE FLUMMERFELT AND ED FLUMMERFELT; CATHERINE SPANGLER AND ALBER SPANGLER; AUSTIN, BESSIE, ELA, ARCHIBALD, CHRISTOPHER	REPUBLIC NATURAL GAS CO.	6/1/1943	12	377	STEVENS	KS	12	335	39W	N/2; SW/4

**EXHIBIT "A"**  
Attached to that Certain Assignment, Bill of Sale and Conveyance  
Dated August 15, 2014 by and between  
TTO Energy, Inc., ExxonMobil Oil Corporation, Mobil E&P U.S. Development Corporation, and Exxon Mobil Corporation  
and LINN Energy Holdings, LLC and Berry Petroleum Company, LLC d/b/a Berry Oil Company

XTO AGMT NO.	LESSOR	LESSEE	LEASE DATE	BK	PG	CNTY	ST	S	T	R	LEGAL
0622604	O W HEGGER AND VERSIE HEGGER	JOE E. DENHAM	12/18/1936	8	73	STEVENS	KS	1	345	36W	SE/4
0622605	S B LOVE, A WIDOW	JOE E DENHAM	12/16/1936	8	149	STEVENS	KS	1	345	36W	SW/4
0622097	O W MILLS AND DAISY MILLS, HUSBAND AND WIFE	MISSOURI VALLEY GAS CORPORATION	1/2/1937	8	176	STEVENS	KS	1	345	36W	NE/4
0622513	LAURA B. MILLS, A WIDOW, L.L. MILLS AND HELEN MILLS, HIS WIFE; R.L. MILLS AND ETHEL MILLS, HIS WIFE; O.W. MILLS AND DAISY MILLS, HIS WIFE; LUNNIE HANNER AND IRA HANNER, HER HUSBAND; WAIVE HEGGER AND R. HEGGER, HER HUSBAND; VERSIE HEGGER AND O.W. HEGGER, HER HUSBAND	JOE E DENHAM	12/17/1936	8	374	STEVENS	KS	1	345	36W	NW/4
0622598	RUBY STATTON, (FORMERLY RUBY STATTON RODDA) AND H.A. STATTON, HER HUSBAND	JOE E DENHAM	12/12/1936	8	76	STEVENS	KS	2	345	36W	NE/4
0622599	J W BISSITT AND INEZ M. BISSITT, HIS WIFE	JOE E DENHAM	12/9/1936	8	113	STEVENS	KS	2	345	36W	NW/4
0622098	R.H. LEWIS, ALSO KNOWN AS RALPH H. LEWIS AND CECILE M. LEWIS	REPUBLIC NATURAL GAS COMPANY	1/17/1941	10	365	STEVENS	KS	2	345	36W	S/2
0623128	FRED H WALKEMEYER AND FRANCES WALKEMEYER, HIS WIFE	NORTHERN NATURAL GAS COMPANY	2/24/1945	14	101	STEVENS	KS	3	345	36W	E/2; E/2 W/2
0623129	MARY M BROUGHTON, A WIDOW; WILLIAM D. BROUGHTON AND MARIA BROUGHTON, HIS WIFE; EARL BROUGHTON AND CARRIE BROUGHTON, HIS WIFE	NORTHERN NATURAL GAS COMPANY	8/20/1946	14	439	STEVENS	KS	3	345	36W	W/2 W/2
0621921	ELMO LODGE OF PERFECTION	REPUBLIC NATURAL GAS CO.	10/11/1943	12	353	STEVENS	KS	4	345	36W	ALL
0621869	HATTIE JONES, SINGLE	ALDEA W. FOSTER	5/1/1942	11	109	STEVENS	KS	5	345	36W	NW/4
0621867	ALDEN W FOSTER AND JULIE FOSTER, AUTHORIZED AGENT	REPUBLIC NATURAL GAS COMPANY	10/9/1942	11	383	STEVENS	KS	5	345	36W	SW/4

**EXHIBIT "A"**  
 Attached to that Certain Assignment, Bill of Sale and Conveyance  
 Dated August 15, 2014 by and between  
 XTO Energy Inc., ExxonMobil Oil Corporation, Mobil E&P U.S. Development Corporation, and Exxon Mobil Corporation  
 and Linn Energy Holdings, LLC and Berry Petroleum Company, LLC d/b/a Berry Oil Company

XTO AGMT NO.	LESSOR	LESSEE	LEASE DATE	BK	PG	CNTY	ST	S	T	R	LEGAL
0621607	B B BISSITT AND LOIS BISSITT, HIS WIFE; AND SALTMOUNT OIL COMPANY; ARGON OIL COMPANY; FIRST NATIONAL BANK - DENVER	REPUBLIC NATURAL GAS COMPANY	1/9/1943	11	393	STEVENS	KS	5	345	36W	S/2 NE/4; LOTS 1 & 2
0621462	ALDEN W FOSTER AND JULIE FOSTER, AUTHORIZED AGENT	REPUBLIC NATURAL GAS COMPANY	10/9/1942	11	541	STEVENS	KS	5	345	36W	SE/4
0621464	EARL JESTER AND MARY A. JESTER, HIS WIFE	The Argus Production Company	11/16/1929	3	223	STEVENS	KS	6	345	36W	SE/4 SW/4; LOT 7
0621984	FRANK F ALBRITTON, TRUSTEE FOR THE H.B. RATLIFF ACCORDING TO THE WILL OF CLARA P. RATLIFF, DECEASED	REPUBLIC NATURAL GAS COMPANY	11/6/1944	13	33	STEVENS	KS	6	345	36W	S/2 NE/4; SE/4; LOTS 1, 2, 3, & 4
0621464	EARL JESTER AND MARY A. JESTER, HIS WIFE	THE ARGUS PRODUCTION COMPANY	11/16/1929	3	223	STEVENS	KS	7	345	36W	E/2 NW/4; LOTS 1 & 2
0621666	MAUD COLLINGWOOD, A WIDOW	MISSOURI VALLEY GAS CORPORATION	1/1/1937	8	178	STEVENS	KS	7	345	36W	NE/4
0621748	G E MORFORD AND CORA MORFORD, HIS WIFE	REPUBLIC NATURAL GAS COMPANY	11/14/1942	11	259	STEVENS	KS	7	345	36W	SE/4
0621657	JOSEPH THOR AND EMMA THOR, HIS WIFE	REPUBLIC NATURAL GAS COMPANY	1/14/1943	11	405	STEVENS	KS	7	345	36W	E/2 SW/4; LOTS 3 & 4
0621727	G E MORFORD AND CORA MORFORD, HIS WIFE	REPUBLIC NATURAL GAS COMPANY	6/27/1939	10	10	STEVENS	KS	8	345	36W	NW/4; SE/4
0621748	G E MORFORD AND CORA MORFORD, HIS WIFE	REPUBLIC NATURAL GAS COMPANY	11/14/1942	11	259	STEVENS	KS	8	345	36W	SW/4
0621749	G E MORFORD AND CORA MORFORD, HIS WIFE	REPUBLIC NATURAL GAS COMPANY	11/14/1942	11	261	STEVENS	KS	8	345	36W	NE/4
0621750	JOHN W MCNUTT, A WIDOWER	REPUBLIC NATURAL GAS COMPANY	10/7/1942	11	181	STEVENS	KS	9	345	36W	SE/4
0621749	G E MORFORD AND CORA MORFORD, HIS WIFE	REPUBLIC NATURAL GAS COMPANY	11/14/1942	11	261	STEVENS	KS	9	345	36W	SW/4
0621462	AUDEN W FOSTER AND JULIE FOSTER, AUTHORIZED AGENT	REPUBLIC NATURAL GAS COMPANY	10/9/1942	11	541	STEVENS	KS	9	345	36W	NW/4



**EXHIBIT "A"**  
 Attached to that Certain Assignment, Bill of Sale and Conveyance  
 Dated August 15, 2014 by and between  
 XTO Energy Inc., ExxonMobil Oil Corporation, Mobil E&P U.S. Development Corporation, and Exxon Mobil Corporation  
 and LINN Energy Holdings, LLC and Berry Petroleum Company, LLC d/b/a Berry Oil Company

XTO AGMT NO.	LESSOR	LESSEE	LEASE DATE	BK	PG	CNTY	ST	S	T	R	LEGAL
0621581	CLAYTON E BOWERS AND LA VERNA BOWERS, HIS WIFE; EDITH BALDREY AND L.F. BALDREY, HER HUSBAND; MAY KOONTZ AND MERTON KOONTZ, HER HUSBAND; HENRIETTA COOK AND LESTER M COOK; HER HUSBAND; ZULA DRYDEN, AND E.F. DRYDEN, HER HUSBAND; BERT SOREM AND HELEN SOREM, HIS WIFE; HELEN CRAGHEAD AND DURWARD CRAGHEAD; HER HUSBAND; MILTON SOREM AND WANIDA SOREM, HIS WIFE; J NELSON SOREM AND ALINE SOREM, HIS WIFE; THEODORE SOREM AND ADDIE SOREM, HIS WIFE; ARLIE STRAMEL AND ANDREW STRAMEL, HIS HUSBAND; L VERNON COOK AND DOROTHA COOK, HIS WIFE;	REPUBLIC NATURAL GAS COMPANY	16396	13	297	STEVENS	KS	9	345	36W	NE/4
0621580	VEVA BRIDGEWATER AND VERNON BRIDGEATER, HER HUSBAND; A BRYCE COOK AND NAOMI COOK, HIS WIFE; RUBY VOGT AND KENNETH VOGT, HER HUSBAND; HURLEY D. COOK AND PEGGY LEE COOK, HIS WIFE; WALTER KINSER, A SINGLE MAN, INDIVIDUALLY AND WALTER KINSER AS GUARDIAN OF THE ESTATE OF KENNETH KINSER, A MINOR AND VELDA KINSER, A MINOR; CECIL D. KINSER, A SINGLE MAN; MARJORIE MANNING AND W.J. MANNING, HER HUSBAND, SOLE AND ONLY HEIRS OF GEORGE W. BOWERS, DECEASED AND HENRIETTA A. BOWERS, DECEASED	REPUBLIC NATURAL GAS COMPANY	16396	13	297	STEVENS	KS	9	345	36W	NE/4
0621581	WALTER KINSER, GUARDIAN OF THE PERSONS OF THE ESTATES OF VELDA KINSER AND KENNETH KINSER, MINORS HEIRS OF ROXIE KINSER, DECEASED	REPUBLIC NATURAL GAS COMPANY	9/5/1945	13	623	STEVENS	KS	9	345	36W	NE/4

**EXHIBIT "A"**  
 Attached to that Certain Assignment, Bill of Sale and Conveyance  
 Dated August 15, 2014 by and between  
 XTO Energy Inc., ExxonMobil Oil Corporation, Mobil E&P U.S. Development Corporation, and Exxon Mobil Corporation  
 and LINN Energy Holdings, LLC and Berry Petroleum Company, LLC d/b/a Berry Oil Company

XTO AGMT NO.	LESSOR	LESSEE	LEASE DATE	BK	PG	CNTY	ST	S	T	R	LEGAL
0622027	TRUSTEES OF KANSAS YEARLY MEETING OF FRIENDS, A CORPORATION	REPUBLIC NATURAL GAS COMPANY	9/12/1945	14	123	STEVENS	KS	9	345	36W	A TRACT OF LAND IN THE CORNER OF THE SE/4 SE/4 OF SECTION 9, COMMENCING AT THE SOUTHEAST CORNER OF SAID SECTION, THENCE NORTH 20 RODS, THENCE WEST 24 RODS, THENCE SOUTH 20 RODS, THENCE EAST 24 RODS TO THE POINT OF BEGINNING, CONTAINING 3.00 ACRES, MORE OR LESS
0621738	B B BISSITT AND LOIS BISSITT, HIS WIFE AND J.W. BISSITT AND INEZ M. BISSITT, HIS WIFE	REPUBLIC NATURAL GAS COMPANY	11/6/1939	10	65	STEVENS	KS	10	345	36W	E/2
0621549	JOHN W. MCNUTT, A WIDOWER	REPUBLIC NATURAL GAS COMPANY	1/14/1942	11	55	STEVENS	KS	10	345	36W	SW/4
0621916	MARY E. BORELLI AND PRIMO BORELLI	M.J. KENNEDY	8/9/1943	12	253	STEVENS	KS	10	345	36W	N/2 NW/4
0621580	CLAYTON E BOWERS AND LA VERNA BOWERS, HIS WIFE; EDITH BALDREY AND L.F. BALDREY, HER HUSBAND; MAY KOONTZ AND MERTON KOONTZ, HER HUSBAND; HENRIETTA COOK AND LESTER M COOK, HER HUSBAND; ZULA DRYDEN, AND E F DRYDEN, HER HUSBAND; BERT SOREM AND HELEN SOREM, HIS WIFE; HELEN CRAGHEAD AND DURWARD CRAGHEAD; HER HUSBAND; MILTON SOREM AND WANDA SOREM, HIS WIFE; J NELSON SOREM AND ALINE SOREM, HIS WIFE; THEODORE SOREM AND ADDIE SOREM, HIS WIFE; ARLIE STRAMEL AND ANDREW STRAMEL, HIS HUSBAND; L VERNON COOK AND DOROTHA COOK, HIS WIFE;	REPUBLIC NATURAL GAS COMPANY	16396	13	297	STEVENS	KS	10	345	36W	S/2 NW/4

**EXHIBIT "A"**  
 Attached to that Certain Assignment, Bill of Sale and Conveyance  
 Dated August 15, 2014 by and between  
 XTO Energy Inc., ExxonMobil Oil Corporation, Mobil E&P U.S. Development Corporation, and Exxon Mobil Corporation  
 and Linn Energy Holdings, LLC and Berry Petroleum Company, LLC d/b/a Berry Oil Company

XTO AGMT NO.	LESSOR	LESSEE	LEASE DATE	BK	PG	CNTY	ST	S	T	R	LEGAL
	YEVVA BRIDGEWATER AND VERRON BRIDGEATER, HER HUSBAND; A BRUCE COOK AND NAOMI COOK, HIS WIFE; RUBY YOGT AND KENNETH VOGT, HER HUSBAND; HURLEY D. COOK AND PEGGY LEE COOK, HIS WIFE; WALTER KINSER, A SINGLE MAN, INDIVIDUALLY AND WALTER KINSER AS GUARDIAN OF THE ESTATE OF KENNETH KINSER, A MINOR AND VELDA KINSER, A MINOR; CECIL D. KINSER, A SINGLE MAN; MARGIE MANNING AND W. J. MANNING, HER HUSBAND, SOLE AND ONLY HEIRS OF GEORGE W. BOWERS, DECEASED AND HENRIETTA A. BOWERS, DECEASED										/
0621581	WALTER KINSER, GUARDIAN OF THE PERSONS OF THE ESTATES OF VELDA KINSER AND KENNETH KINSER, MINORS HEIRS OF ROXIE KINSER, DECEASED	REPUBLIC NATURAL GAS COMPANY	9/5/1945	13	623	STEVENS	KS	10	345	36W	S/2 NW/4
0622028	TRUSTEES OF KANSAS YEARLY MEETING OF FRIENDS, A CORPORATION	REPUBLIC NATURAL GAS COMPANY	9/12/1945	14	121	STEVENS	KS	10	345	36W	A TRACT OF LAND IN THE SW/4 SW/4 SW/4 OF SECTION 10, BEGINNING AT THE SOUTHWEST CORNER OF SAID SECTION, THENCE 20 RODS EAST, THENCE 16 RODS NORTH, THENCE 20 RODS WEST, THENCE 16 RODS SOUTH TO THE POINT OF BEGINNING, CONTAINING 2.00 ACRES, MORE OR LESS
0622014	J E BEVAN AND MEDIA BEAVEN, HIS WIFE	W. H. STANLEY	9/24/1929	3	465	STEVENS	KS	11	345	36W	S/2
0621687	ELMO LODGE OF PERFECTION, A FRATERNAL ORGANIZATION, DULY ORGANIZED AND EXISTING UNDER THE LAWS OF THE STATE OF KANSAS	REPUBLIC NATURAL GAS COMPANY	11/6/1944	13	111	STEVENS	KS	11	345	36W	N/2
0622513	LAURA B. MILLS, A WIDOW, L.L. MILLS AND HELEN MILLS, HIS WIFE; R.L. MILLS AND ETHEL MILLS, HIS WIFE; O.W. MILLS AND DAISY MILLS, HIS WIFE; Linnie HANNER AND IRA HANNER, HER HUSBAND; WAYNE HEGGER AND R. HEGGER, HER HUSBAND; VERSIE HEGGER AND O.W. HEGGER, HER HUSBAND	JOE E DENHAM	12/17/1936	8	374	STEVENS	KS	12	345	36W	E/2

**EXHIBIT "A"**  
 Attached to that Certain Assignment, Bill of Sale and Conveyance  
 Dated August 15, 2014 by and between  
 XTO Energy Inc., ExxonMobil Oil Corporation, Mobil E&P U.S. Development Corporation, and Exxon Mobil Corporation  
 and LINN Energy Holdings, LLC and Berry Petroleum Company, LLC d/b/a Berry Oil Company

XTO AGMT NO.	LESSOR	LESSEE	LEASE DATE	BK	PG	CNTY	ST	S	T	R	LEGAL
0622095	LEROY A. BEVAN (ALSO KNOWN AS A.L. BEVAN) AND ALICE E. BEVAN (ALSO KNOWN AS ALICE BEVAN)	REPUBLIC NATURAL GAS COMPANY	11/9/1938	9	75	STEVENS	KS	12	345	36W	W/2
0622620	KANSAS CITY LIFE INSURANCE COMPANY	NORTHERN NATURAL GAS COMPANY	9/30/1939	10	107	STEVENS	KS	13	345	36W	SE/4
0622621	KANSAS CITY LIFE INSURANCE COMPANY	NORTHERN NATURAL GAS COMPANY	9/30/1939	10	108	STEVENS	KS	13	345	36W	N/2
0621626	ROBERT GREGG AND EDNA I. GREGG, HIS WIFE	REPUBLIC NATURAL GAS COMPANY	12/4/1942	11	533	STEVENS	KS	13	345	36W	SW/4
0621945	ROY L. FLEMING AND LESSIE FLEMING, HIS WIFE	NORTHERN NATURAL GAS COMPANY	10/19/1939	10	117	STEVENS	KS	14	345	36W	S/2 NW/4; SW/4
0621626	ROBERT GREGG AND EDNA I. GREGG, HIS WIFE	REPUBLIC NATURAL GAS COMPANY	12/4/1942	11	533	STEVENS	KS	14	345	36W	SE/4
0621624	JAMES E BEVAN AND DEIA BEVAN, HIS WIFE	REPUBLIC NATURAL GAS COMPANY	12/4/1942	11	550	STEVENS	KS	14	345	36W	N/2 NW/4
0621632	MEDIA A BEVAN AND JAMES BEVAN, HER HUSBAND	REPUBLIC NATURAL GAS COMPANY	12/17/1942	11	562	STEVENS	KS	14	345	36W	NE/4
0621623	EUGENE W DAVIS AND MILDRED DAVIS, HIS WIFE	REPUBLIC NATURAL GAS COMPANY	12/4/1942	11	429	STEVENS	KS	15	345	36W	W/2
0621624	JAMES E BEVAN AND DEIA BEVAN, HIS WIFE	REPUBLIC NATURAL GAS COMPANY	12/4/1942	11	550	STEVENS	KS	15	345	36W	E/2
0621458	KATHERINE PERSINGER AND JOHN WILLIAM PERSINGER, HER HUSBAND	REPUBLIC NATURAL GAS COMPANY	11/6/1938	9	69	STEVENS	KS	16	345	36W	NW/4
0621728	CENTRAL LIFE ASSURANCE SOCIETY (MUTUAL)	REPUBLIC NATURAL GAS COMPANY	6/27/1939	10	55	STEVENS	KS	16	345	36W	NE/4; SW/4
0621459	G E MORFORD AND CORA MORFORD, HIS WIFE	REPUBLIC NATURAL GAS COMPANY	1/19/1943	11	349	STEVENS	KS	16	345	36W	SE/4
0621752	W E KINSER ALSO KNOWN AS WALTER E. KINSER	REPUBLIC NATURAL GAS COMPANY	11/19/1942	10	415	STEVENS	KS	17	345	36W	E/2; SE/4
0621751	LUTHER O CARD (ALSO KNOWN AS L.O. CARD) AND MYRTLE CARD, HIS WIFE	REPUBLIC NATURAL GAS COMPANY	11/18/1942	11	299	STEVENS	KS	17	345	36W	N/2
0621753	WILLIAM M KINSER AND BLANCHE FINSER, HIS WIFE	REPUBLIC NATURAL GAS COMPANY	11/19/1942	11	300	STEVENS	KS	17	345	36W	NE/4

**EXHIBIT "A"**  
 Attached to that Certain Assignment, Bill of Sale and Conveyance  
 Dated August 15, 2014 by and between  
 XTO Energy Inc., ExxonMobil Oil Corporation, Mobil E&P U.S. Development Corporation, and Exxon Mobil Corporation  
 and LINN Energy Holdings, LLC and Berry Petroleum Company, LLC d/b/a Berry Oil Company

XTO AGMT NO.	LESSOR	LESSEE	LEASE DATE	BK	PG	CNTY	ST	S	T	R	LEGAL
0621754	CHESTER A KINSER AND LOUIS KINSER, HIS WIFE; WM AND BLANCHE KINSER; MYRTLE AND L.O. CARD; W. E. KINSER, ALICE AND RALPH ELLIS-SUSE AND WALTER CARR; YERA AND E.R. CLIFORD; ELMER AND OBERAH KINSER; YERSA AND CLARENCE JONES; EDNA KINSER; ELMA AND WARREN CLYMER	REPUBLIC NATURAL GAS COMPANY	11/19/1942	11	435	STEVENS	KS	17	345	36W	W/2 SE/4 *
0621719	D A EVERTS AND JUNE EVERTS, HIS WIFE	REPUBLIC NATURAL GAS COMPANY	4/8/1939	9	114	STEVENS	KS	18	345	36W	SE/4 *
0621753	KANSAS CITY LIFE INSURANCE COMPANY WILLIAM M KINSER AND BLANCHE KINSER, HIS WIFE	NORTHERN NATURAL GAS COMPANY	9/30/1939	10	108	STEVENS	KS	18	345	36W	NW/4 *
0621462	ALDEN W FOSTER AND JULIE FOSTER, AUTHORIZED AGENT	REPUBLIC NATURAL GAS COMPANY	11/19/1942	11	300	STEVENS	KS	18	345	36W	NE/4 *
0621647	GREAT AMERICAN LIFE INSURANCE COMPANY, A CORPORATION AND THE COMMISSIONER OF INSURANCE OF THE STATE OF KANSAS	REPUBLIC NATURAL GAS COMPANY	11/3/1944	13	81	STEVENS	KS	18	345	36W	E/2 NW/4; LOTS 1 & 2 *
0621719	D A EVERTS AND JUNE EVERTS, HIS WIFE	REPUBLIC NATURAL GAS COMPANY	4/8/1939	9	114	STEVENS	KS	19	345	36W	NE/4 *
0621720	ALBERT PEACHEY AND CLARA D. PEACHEY, HIS WIFE	REPUBLIC NATURAL GAS COMPANY	6/12/1939	9	638	STEVENS	KS	19	345	36W	NW/4 *
0621719	MATTIE M. HAWORTH, WIDOW; NINA HARMON, NEE HAWORTH AND R.W. HARMON, HER HUSBAND; LAUREL HAWORTH, UNMARRIED; DONNA LEE REINITZ, NEE HAWORTH, AND HERMAN REINITZ, HER HUSBAND; GLENN HAWORTH AND ELIZABETH HAWORTH, HIS WIFE	NORTHERN NATURAL GAS COMPANY	10/2/1939	10	116	STEVENS	KS	19	345	36W	SW/4 *
0621823	PEARLE SCHNEIDER AND AL SCHNEIDER; IRENE DICKEY AND RALPH DICKEY; LAWRENCE HARDIN AND JOHN HARDIN	REPUBLIC NATURAL GAS COMPANY	7/19/1941	10	447	STEVENS	KS	19	345	36W	SE/4 *
0621489	HARRY V. PARKER AND MYRTLE PARKER, HIS WIFE; CLYDE T. PARKER AND OPAL PARKER, HIS WIFE	THE ARGUS PRODUCTION	1/10/1930	08G3	218	STEVENS	KS	19	345	36W	E/2 SW/4; LOTS 3 & 4 *
0621719	D A EVERTS AND JUNE EVERTS, HIS WIFE	REPUBLIC NATURAL GAS COMPANY	4/8/1939	9	114	STEVENS	KS	20	345	36W	NW/4 *
0621752	W.E. KINSER ALSO KNOWN AS WALTER E. KINSER	REPUBLIC NATURAL GAS COMPANY	11/19/1942	10	415	STEVENS	KS	20	345	36W	E/2 NE/4 *

**EXHIBIT "A"**  
 Attached to that Certain Assignment, Bill of Sale and Conveyance  
 Dated August 15, 2014 by and between  
 XTO Energy Inc., ExxonMobil Oil Corporation, Mobil E&P U.S. Development Corporation, and Exxon Mobil Corporation  
 and Linn Energy Holdings, LLC and Berry Petroleum Company, LLC d/b/a Berry Oil Company

XTO AGMT NO.	LESSOR	LESSEE	LEASE DATE	BK	PG	CNTY	ST	S	T	R	LEGAL
0621794	CHESTER A KINSER AND LOUIS KINSER, HIS WIFE; WM AND BLANCHE KINSER, MYRTLE AND L.O. CARD; W.E. KINSER, ALICE AND RALPH ELLIS; SUSIE AND WALTER CARR; VERA AND E.R. CLIFORD; ELMER AND OBERAH KINSER; VERSA AND CLARENCE JONES; EDNA KINSER; ELMA AND WARREN CLY	REPUBLIC NATURAL GAS COMPANY	11/19/1942	11	435	STEVENS	KS	20	345	36W	W/2 NE/4
0621641	EDGAR N STANLEY AND JOSEPHINE STANLEY, HIS WIFE	REPUBLIC NATURAL GAS COMPANY	1/5/1943	11	512	STEVENS	KS	20	345	36W	SW/4
0621649	EDGAR N STANLEY AND JOSEPHINE STANLEY, HIS WIFE	REPUBLIC NATURAL GAS COMPANY	1/5/1940	11	513	STEVENS	KS	20	345	36W	SE/4
0621745	HARRY V. PARKER AND MYRTLE PARKER, HIS WIFE; CLYDE T. PARKER AND OPAL PARKER, HIS WIFE; LOTTIE P. GRAGE AND J.D. GRAGE, HER HUSBAND	REPUBLIC NATURAL GAS COMPANY	11/25/1939	10	74	STEVENS	KS	21	345	36W	SW/4
0621596	WILLIAM S. WILMARTH AND EVA WILMARTH, HIS WIFE	REPUBLIC NATURAL GAS COMPANY	12/11/1942	11	499	STEVENS	KS	21	345	36W	N/2
0621579	ELMO LODGE OF PERFECTION, A FRATERNAL ORGANIZATION, DULY ORGANIZED AND EXISTING UNDER THE LAWS OF THE STATE OF KANSAS	REPUBLIC NATURAL GAS COMPANY	11/6/1944	13	109	STEVENS	KS	21	345	36W	SE/4
0621617	B F CONLEY AND LIZZIE CONLEY, HIS WIFE	REPUBLIC NATURAL GAS COMPANY	12/8/1942	11	361	STEVENS	KS	22	345	36W	SW/4
0621635	LESTER M COOK AND HENRIETTA COOK, HIS WIFE	REPUBLIC NATURAL GAS COMPANY	12/8/1942	11	365	STEVENS	KS	22	345	36W	SE/4
0621616	ALICE E BEVAN, A WIDOW; ARTHUR AND RUBY BEVAN; THEMA AND EDGAR STANLEY; NEVA AND PAUL TIBBETTS	REPUBLIC NATURAL GAS COMPANY	1/5/1943	11	427	STEVENS	KS	22	345	36W	N/2
0621461	SARAH ERDWIEN AND HENRY ERDWIEN, HER HUSBAND	REPUBLIC NATURAL GAS COMPANY	11/9/1938	9	79	STEVENS	KS	23	345	36W	SE/4
0621937	STACY GREEN AND HENRIETTA GREEN, HIS WIFE	NORTHERN NATURAL GAS COMPANY	10/19/1939	10	131	STEVENS	KS	23	345	36W	N/2 SW/4; NW/4
0621936	LENNA B. CARLIE AND GEORGE CARLIE, HER HUSBAND	NORTHERN NATURAL GAS COMPANY	10/19/1939	10	132	STEVENS	KS	23	345	36W	N/2 SW/4; NW/4

**EXHIBIT "A"**  
 Attached to that Certain Assignment, Bill of Sale and Conveyance  
 Dated August 15, 2014 by and between  
 XTO Energy Inc., ExxonMobil Oil Corporation, Mobil E&P U.S. Development Corporation, and Exxon Mobil Corporation  
 and LINN Energy Holdings, LLC and Berry Petroleum Company, LLC d/b/a Berry Oil Company

XTO AGMT NO.	LESSOR	LESSEE	LEASE DATE	BK	PG	CNTY	ST	S	T	R	LEGAL
0621998	JAMES CECIL JOSLIN, SINGLE AND GWENDOLYN JOSLIN FERRIS AND EDWARD F. FERRIS, HUSBAND AND WIFE; AND CHARLES LESLIE WOODROW JOSLIN AND MARY WOODCOCK JOSLIN, HUSBAND AND WIFE; RICHARD PHILIP JOSLIN AND LEONE JOSLIN, HUSBAND AND WIFE; HAROLD WENZE/JOSLIN AND HELEN S. JOSLIN, HUSBAND AND WIFE	NORTHERN NATURAL GAS COMPANY	10/10/1939	10	138	STEVENS	KS	23	345	36W	NE/4
0621961	MARY MAY ELLIS; HALSEIE AND RUSSELL BURGESS; FERN AND ORA BURR; GAIL AND MURIEL ELLIS; RUTH AND CLARENCE WHEELER	REPUBLIC NATURAL GAS CO.	5/9/1944	12	473	STEVENS	KS	23	345	36W	S/2 SW/4
0622802	JAMES CECIL JOSLIN, SINGLE AND GWENDOLYN JOSLIN FERRIS AND EDWARD F. FERRIS, HUSBAND AND WIFE; AND CHARLES LESLIE WOODROW JOSLIN AND MARY WOODCOCK JOSLIN, HUSBAND AND WIFE; RICHARD PHILIP JOSLIN AND LEONE JOSLIN, HUSBAND AND WIFE; HAROLD WENZE/JOSLIN AND	NORTHERN NATURAL GAS COMPANY	10/10/1939	10	139	STEVENS	KS	24	345	36W	NW/4
0622803	RAY STALCUP AND ETHEL STALCUP, HIS WIFE	NORTHERN NATURAL GAS COMPANY	10/2/1939	10	50	STEVENS	KS	25	345	36W	SE/4
0622777	KANSAS CITY LIFE INSURANCE CO	NORTHERN NATURAL GAS COMPANY	10/2/1939	10	114	STEVENS	KS	25	345	36W	NW/4
0622801	MATTIE M. HAWORTH, WIDOW; NINA HARMON, NEE HAWORTH AND R.W. HARMON, HER HUSBAND; LAUREL HAWORTH, UNMARRIED; DONNA LEE REINITZ, NEE HAWORTH, AND HERMAN REINITZ, HER HUSBAND; GLENN HAWORTH AND ELIZABETH HAWORTH, HIS WIFE	NORTHERN NATURAL GAS COMPANY	10/2/1939	10	116	STEVENS	KS	25	345	36W	SW/4
0621968	SARAH NORTON, A WIDOW	W.L. HOOPER	2/10/1930	3	174	STEVENS	KS	26	345	36W	SE/4, NE/4
0621634	AMY L RUSH AND OREN RUSH, HER HUSBAND	REPUBLIC NATURAL GAS COMPANY	12/8/1942	11	369	STEVENS	KS	26	345	36W	SW/4
0621650	SARAH NORTON, A WIDOW	REPUBLIC NATURAL GAS COMPANY	12/8/1942	11	553	STEVENS	KS	26	345	36W	NE/4

**EXHIBIT "A"**  
 Attached to that Certain Assignment, Bill of Sale and Conveyance  
 Dated August 15, 2014 by and between  
 XTO Energy Inc., ExxonMobil Oil Corporation, Mobil E&P U.S. Development Corporation, and Exxon Mobil Corporation  
 and LINN Energy Holdings, LLC and Berry Petroleum Company, LLC d/b/a Berry Oil Company

XTO AGMT NO.	LESSOR	LESSEE	LEASE DATE	BK	PG	CNTY	ST	S	T	R	LEGAL
0621758	G.E. MORFORD AND CORCE MORFORD, SIMON WINTER AND CARRIE WINTER	REPUBLIC NATURAL GAS COMPANY	10/10/1940	10	282	STEVENS	KS	27	345	36W	NW/4
0621645	ARTHUR B BEVAN AND MADGE BEVAN, HIS WIFE	REPUBLIC NATURAL GAS COMPANY	12/7/1942	11	551	STEVENS	KS	27	345	36W	E/2
0621629	ARTHUR B BEVAN AND MADGE BEVAN, HIS WIFE	REPUBLIC NATURAL GAS COMPANY	12/7/1942	11	552	STEVENS	KS	27	345	36W	ALL
0621744	HARRY V. PARKER AND MYRTLE PARKER, HIS WIFE; CLYDE T. PARKER AND OPAL PARKER, HIS WIFE; LOTTIE P. GRAGE AND J.D. GRAGE, HER HUSBAND	Republic Natural Gas Company (3006491001)	11/25/1939	10	73	STEVENS	KS	28	345	36W	ALL
0621719	D A EVERTS AND JUNE EVERTS, HIS WIFE	REPUBLIC NATURAL GAS COMPANY	4/8/1939	9	114	STEVENS	KS	29	345	36W	NW/4
0621731	JOHN FULKERSON AND LULU FULKERSON, HIS WIFE	REPUBLIC NATURAL GAS COMPANY	9/2/1939	10	58	STEVENS	KS	29	345	36W	SE/4
0621980	KANSAS UNIVERSITY ENDOWMENT ASSOCIATION	A C MOORHEAD	11/6/1942	11	328	STEVENS	KS	29	345	36W	NE/4
0621489	HARRY V. PARKER AND MYRTLE PARKER, HIS WIFE; CLYDE T. PARKER AND OPAL PARKER, HIS WIFE	THE ARGUS PRODUCTION	1/10/1930	0&G3	218	STEVENS	KS	29	345	36W	SW/4
0621640	F E RUNYAN AND MARTHA WEST RUNYAN	REPUBLIC NATURAL GAS COMPANY	12/11/1942	11	497	STEVENS	KS	30	345	36W	E/2 NW/4; E/2 SW/4; LOTS 1, 2, 3, & 4
0621489	HARRY V. PARKER AND MYRTLE PARKER, HIS WIFE; CLYDE T. PARKER AND OPAL PARKER, HIS WIFE	THE ARGUS PRODUCTION	1/10/1930	0&G3	218	STEVENS	KS	30	345	36W	E/2
0621741	HARRY V. PARKER AND MYRTLE PARKER, HIS WIFE; CLYDE T. PARKER AND OPAL PARKER, HIS WIFE; LOTTIE P. GRAGE AND J.D. GRAGE, HER HUSBAND	REPUBLIC NATURAL GAS COMPANY	11/25/1939	10	70	STEVENS	KS	31	345	36W	N/2
0621611	CARRIE WINTER AND SIMON WINTER, HER HUSBAND	REPUBLIC NATURAL GAS COMPANY	12/4/1942	11	532	STEVENS	KS	31	345	36W	SW/4
0621741	HARRY V. PARKER AND MYRTLE PARKER, HIS WIFE; CLYDE T. PARKER AND OPAL PARKER, HIS WIFE; LOTTIE P. GRAGE AND J.D. GRAGE, HER HUSBAND	REPUBLIC NATURAL GAS COMPANY	11/25/1939	10	70	STEVENS	KS	32	345	36W	W/2
0621742	HARRY V. PARKER AND MYRTLE PARKER, HIS WIFE; CLYDE T. PARKER AND OPAL PARKER, HIS WIFE; LOTTIE P. GRAGE AND J.D. GRAGE, HER HUSBAND	REPUBLIC NATURAL GAS COMPANY	11/25/1939	10	71	STEVENS	KS	32	345	36W	E/2
0621742	HARRY V. PARKER AND MYRTLE PARKER, HIS WIFE; CLYDE T. PARKER AND OPAL PARKER, HIS WIFE; LOTTIE P. GRAGE AND J.D. GRAGE, HER HUSBAND	REPUBLIC NATURAL GAS COMPANY	11/25/1939	10	71	STEVENS	KS	33	345	36W	W/2



**EXHIBIT "A"**  
 Attached to that Certain Assignment, Bill of Sale and Conveyance  
 Dated August 15, 2014 by and between  
 XTO Energy Inc., ExxonMobil Oil Corporation, Mobil E&P U.S. Development Corporation, and Exxon Mobil Corporation  
 and Linn Energy Holdings, LLC and Berry Petroleum Company, LLC d/b/a Berry Oil Company

XTO AGMT NO.	LESSOR	LESSEE	LEASE DATE	BK	PG	CNTY	ST	S	T	R	LEGAL
0621743	HARRY V. PARKER AND MYRTLE PARKER, HIS WIFE; CLYDE T. PARKER AND OPAL PARKER, HIS WIFE; LOTTIE P. GRAGE AND J.D. GRAGE, HER HUSBAND	REPUBLIC NATURAL GAS COMPANY	11/25/1939	10	72	STEVENS	KS	33	34S	36W	E/3
0621743	HARRY V. PARKER AND MYRTLE PARKER, HIS WIFE; CLYDE T. PARKER AND OPAL PARKER, HIS WIFE; LOTTIE P. GRAGE AND J.D. GRAGE, HER HUSBAND	REPUBLIC NATURAL GAS COMPANY	11/25/1939	10	72	STEVENS	KS	34	34S	36W	W/2
0621973	A.L. ROEHR AND CLARA ROEHR	T.J. WAGNER, JR.	7/28/1943	12	209	STEVENS	KS	34	34S	36W	E/2
0621974	CITIES SERVICE OIL COMPANY	REPUBLIC NATURAL GAS COMPANY	2/13/1947	14	489	STEVENS	KS	34	34S	36W	E/2
0622779	PEOPLES NATIONAL BANK OF LIBERAL, A CORPORATION ORGANIZED AND EXISTING UNDER THE VIRTUE OF THE LAWS OF THE UNITED STATES	JOHN W. BAUGHMAN	3/16/1933	4	346	STEVENS	KS	35	34S	36W	SW/4
0622776	SAM CAMMARN AND ETTA CAMMARN, HIS WIFE	NORTHERN NATURAL GAS COMPANY	10/2/1939	10	110	STEVENS	KS	35	34S	36W	NW/4
0622777	KANSAS CITY LIFE INSURANCE COMPANY	NORTHERN NATURAL GAS COMPANY	10/2/1939	10	114	STEVENS	KS	35	34S	36W	NE/4
0622778	SIMON WINTER AND CARRIE WINTER, HIS WIFE	NORTHERN NATURAL GAS COMPANY	3/18/1940	10	173	STEVENS	KS	35	34S	36W	SE/4
0622551	LENNA B. CARLILE AND GEORGE CARLILE, HER HUSBAND	NORTHERN NATURAL GAS COMPANY	10/2/1939	10	52	STEVENS	KS	36	34S	36W	W/2
0622552	CLARA ROEHR AND A.L. ROEHR, HER HUSBAND	NORTHERN NATURAL GAS COMPANY	1/18/1940	10	149	STEVENS	KS	36	34S	36W	E/2
0621940	JOSEPHINE H HARRISON, A SINGLE MAN	NORTHERN NATURAL GAS COMPANY	2/7/1940	10	143	STEVENS	KS	1	34S	37W	NE/4
0621939	JOSEPHINE H HARRISON, A SINGLE MAN	NORTHERN NATURAL GAS COMPANY	2/7/1940	10	144	STEVENS	KS	1	34S	37W	NW/4
0621941	GEORGE H. JOHNSON AND MYRTLE I. JOHNSON	NORTHERN NATURAL GAS COMPANY	2/12/1940	10	150	STEVENS	KS	1	34S	37W	SW/4
0621935	J A SCHOWALTER, A SINGLE MAN	NORTHERN NATURAL GAS COMPANY	3/15/1940	10	158	STEVENS	KS	1	34S	37W	SE/4
0621907	W C BRUBAKER, ALSO KNOWN AS WILBUR C. BRUBAKER AND MAUD BRUBAKER, HIS WIFE	WALTER KUHN	2/5/1949	9	569	STEVENS	KS	2	34S	37W	SE/4

**EXHIBIT "A"**  
 Attached to that Certain Assignment, Bill of Sale and Conveyance  
 Dated August 15, 2014 by and between  
 XTO Energy, Inc., ExxonMobil Oil Corporation, Mobil E&P U.S. Development Corporation, and Exxon Mobil Corporation  
 and Linn Energy Holdings, LLC and Berry Petroleum Company, LLC d/b/a Berry Oil Company

XTO AGMT NO.	LESSOR	LESSEE	LEASE DATE	BK	PG	CNTY	ST	S	T	R	LEGAL
0621908	JOSEPHINE H HARRISON, A SINGLE MAN	NORTHERN NATURAL GAS COMPANY	2/7/1940	10	142	STEVENS	KS	2	345	37W	NE/4
0621910	ARLENE MAHONEY, A WIDOW	NORTHERN NATURAL GAS COMPANY	2/7/1940	10	170	STEVENS	KS	2	345	37W	SW/4
0621545	SIMON WINTER AND CARRIE WINTER, HIS WIFE	REPUBLIC NATURAL GAS COMPANY	1/12/1942	11	39	STEVENS	KS	3	345	37W	NW/4
0621572	IRENE CUTTER AND WILLIAM CUTTER, HER HUSBAND	REPUBLIC NATURAL GAS COMPANY	12/4/1942	11	555	STEVENS	KS	3	345	37W	SE/4
0621852	J A SCHOWALTER, A SINGLE MAN	REPUBLIC NATURAL GAS COMPANY	3/3/1942	11	75	STEVENS	KS	4	345	37W	SE/4
0621858	ANNA M SHERWOOD AND C.L. SHERWOOD, HER HUSBAND	REPUBLIC NATURAL GAS COMPANY	3/23/1942	11	93	STEVENS	KS	4	345	37W	E/2 NE/4
0621859	A H CRAWFORD AND MYRTLE CRAWFORD, HIS WIFE	REPUBLIC NATURAL GAS COMPANY	4/22/1942	11	97	STEVENS	KS	4	345	37W	SW/4 NE/4; LOT 2
0621673	JENNIE KEYES AND DEAN KEYES, HER HUSBAND	REPUBLIC NATURAL GAS COMPANY	1/15/1943	11	391	STEVENS	KS	8	345	37W	SW/4
0621674	JENNIE KEYES AND DEAN KEYES, HER HUSBAND	REPUBLIC NATURAL GAS COMPANY	1/15/1943	11	409	STEVENS	KS	9	345	37W	S/2 NE/4
0621732	LINDLEY O. BEVAN, A WIDOWER	REPUBLIC NATURAL GAS COMPANY	10/12/1939	10	61	STEVENS	KS	10	345	37W	NE/4
0621863	IRENE CUTTER AND WILLIAM CUTTER, HER HUSBAND	REPUBLIC NATURAL GAS COMPANY	10/7/1942	11	183	STEVENS	KS	10	345	37W	SW/4
0621598	IRENE CUTTER AND WILLIAM CUTTER, HER HUSBAND	REPUBLIC NATURAL GAS COMPANY	12/4/1942	11	337	STEVENS	KS	10	345	37W	NW/4
0621599	WILLIAM CUTTER AND IRENE CUTTER, HIS WIFE	REPUBLIC NATURAL GAS COMPANY	12/4/1942	11	339	STEVENS	KS	10	345	37W	SE/4
0621542	E V BAKER AND ELEANOR S. BAKER, HIS WIFE	REPUBLIC NATURAL GAS COMPANY	12/11/1939	9	641	STEVENS	KS	11	345	37W	NE/4
0621864	WILLIAM CUTTER AND IRENE CUTTER, HIS WIFE	REPUBLIC NATURAL GAS COMPANY	10/7/1942	11	185	STEVENS	KS	11	345	37W	SW/4
0621590	ALBERT R. KINZEY AND DECIE KINZEY	REPUBLIC NATURAL GAS COMPANY	3/27/1943	12	16	STEVENS	KS	11	345	37W	NW/4

**EXHIBIT "A"**

Attached to that Certain Assignment, Bill of Sale and Conveyance

Dated August 15, 2014 by and between

XTO Energy Inc., ExxonMobil Oil Corporation, Mobil E&P U.S. Development Corporation, and Exxon Mobil Corporation  
and LINN Energy Holdings, LLC and Berry Petroleum Company, LLC d/b/a Berry Oil Company

XTO AGMT NO.	LESSOR	LESSEE	LEASE DATE	BK	PG	CNTY	ST	S	T	R	LEGAL
0621870	HAROLD WENZEL JOSLIN AND HELEN JOSLIN; RICHARD JOSLIN AND JONE JOSLIN; JAME JOSLIN; CHARLES JOSLIN AND MARY JOSLIN	REPUBLIC NATURAL GAS CO.	3/23/1944	12	451	STEVENS	KS	11	345	37W	SE/4
0620783	J E HAMBY, A WIDOWER	MAGNOLIA PETROLEUM COMPANY	12/10/1937	8	527	STEVENS	KS	12	345	37W	ALL
0620782	R M SHAW AND BESS C. SHAW	MAGNOLIA PETROLEUM COMPANY	5/26/1938	9	103	STEVENS	KS	12	345	37W	W/2
0621709	CHARLES W. CREAMER AND NETTIE CREAMER, HIS WIFE	REPUBLIC NATURAL GAS COMPANY	1/2/1939	9	90	STEVENS	KS	13	345	37W	SW/4
0621586	DELLA BARNETT, A WIDOW; EDWARD AND HAZEL CUNNINGHAM	REPUBLIC NATURAL GAS COMPANY	1/5/1943	11	389	STEVENS	KS	13	345	37W	NE/4
0621587	DELLA BARNETT, A WIDOW; EDWARD AND HAZEL CUNNINGHAM; ROBERT AND RHONDA CUNNINGHAM; HERBERT AND LILLIE CUNNINGHAM	REPUBLIC NATURAL GAS COMPANY	1/5/1943	11	407	STEVENS	KS	13	345	37W	SE/4
0621604	CHARLES W. CREAMER AND NETTIE CREAMER, HIS WIFE; DANIEL AND PAULINE CREAMER	REPUBLIC NATURAL GAS COMPANY	12/9/1942	11	518	STEVENS	KS	13	345	37W	NW/4
0621726	OTTO LOETHER AND GERTRUDE LOETHER, HIS WIFE	REPUBLIC NATURAL GAS COMPANY	6/26/1939	9	639	STEVENS	KS	14	345	37W	SE/4
0621969	GRACE R. ANDERSON	THE TEXAS COMPANY, A CORPORATION	3/25/1940	10	245	STEVENS	KS	14	345	37W	NW/4
0621862	MARY E MCCREERY, A WIDOW	REPUBLIC NATURAL GAS COMPANY	10/13/1942	11	179	STEVENS	KS	14	345	37W	NE/4
0621830	W. B. CRAWFORD AND EVA CRAWFORD	REPUBLIC NATURAL GAS COMPANY	7/30/1941	10	457	STEVENS	KS	15	345	37W	SW/4
0621861	ALDEN W FOSTER AND JULIE FOSTER, AUTHORIZED AGENT	REPUBLIC NATURAL GAS COMPANY	10/9/1942	11	385	STEVENS	KS	15	345	37W	NE/4
0621600	ALDEN W FOSTER AND JULIE FOSTER, AUTHORIZED AGENT	REPUBLIC NATURAL GAS COMPANY	10/9/1942	11	539	STEVENS	KS	15	345	37W	NW/4
0621561	MARY L. ADAMS AND A.F. ADAMS, HER HUSBAND	MISSOURI VALLEY GAS CORPORATION	2/14/1936	7	437	STEVENS	KS	17	345	37W	NW/4

**EXHIBIT "A"**  
 Attached to that Certain Assignment, Bill of Sale and Conveyance  
 Dated August 15, 2014 by and between  
 XTO Energy Inc., ExxonMobil Oil Corporation, Mobil E&P U.S. Development Corporation, and Exxon Mobil Corporation  
 and Linn Energy Holdings, LLC and Berry Petroleum Company, LLC d/b/a Berry Oil Company

XTO AGMT NO.	LESSOR	LESSEE	LEASE DATE	BK	PG	CNTY	ST	S	T	R	LEGAL
0621546	JOHN F GAUSS AND GRACE GAUSS, HIS WIFE; ARTHUR AND JESSIE GAUSS; FRANCES LEEPER, C E AND BELLE GAUSS DALE PERRILL AND ESTHER PERRILL, HIS WIFE; ROBERT AND MERTIE PERRILL, HIS WIFE; LOUIS PERRILL AND LORETTA PERRILL, HIS WIFE; GLADYS PERRILL, WIFE OF LAWRENCE PERRILL, JOSEPHINE PERRILL ADAMS AND J.P. ADAMS, HER HUSBAND; MARGARET PERRILL BURROUGHS AND LADD BURROUGHS, HER HUSBAND, ALL ACTING HEREIN BY AND THROUGH LAWRENCE PERRILL THEIR DULY AUTHORIZED AGENT AND ATTORNEY-IN-FACT; LAWRENCE PERRILL, INDIVIDUALLY, HUSBAND OF GLADYS PERRILL, C.J. WILLIAMS HUSBAND OF INA LAWER WILLIAMS; ROLAND LAMER, A SINGLE MAN; ROBERT M. LAMAR AND PEARL E. LAMAR, HIS WIFE, LESLIE LAMAR AND HATTIE B. LAMAR, HIS WIFE, ALL ACTING HEREIN BY AND THROUGH INA LAMAR WILLIAMS INDIVIDUALLY AND AS TRUSTEE, WIFE OF C.J. WILLIAMS, R.S. TODD, HUSBAND OF VERNA PERRILL TODD.	REPUBLIC NATURAL GAS COMPANY	1/15/1942	11	71	STEVENS	KS	17	345	37W	SW/4
0621811	HARLAN PERRILL AND ELEANOR M. PERRILL, HIS WIFE; ETHEL PERRILL TODD THEIR DULY AUTHORIZED AGENT AND ATTORNEY-IN-FACT; VERNA PERRILL TODD, INDIVIDUALLY, WIFE OF R.S. TODD; RACHEL D. JOSLIN, WIFE OF WILLIAM R. JOSLIN; MARIAM E. JOSLIN ANDREWS AND WILLIAM H. ANDREWS, HER HUSBAND, ALL ACTING HEREIN BY AND THROUGH WILLIAM R. JOSLIN THEIR DULY AUTHORIZED AGENT AND ATTORNEY-IN-FACT; WILLIAM R. JOSLIN, INDIVIDUALLY; HUSBAND OF RACHEL D. JOSLIN	REPUBLIC NATURAL GAS COMPANY	10/21/1939	10	62	STEVENS	KS	20	345	37W	NW/4, SE/4
0621965	MARGARET BOVIE AND HARRY BOVIE	REPUBLIC NATURAL GAS CO.	7/5/1944	12	493	STEVENS	KS	19	345	37W	ALL
0621733	LEWIS B. ELLEXSON AND ESSIE ELLEXSON, HIS WIFE	REPUBLIC NATURAL GAS COMPANY	10/21/1939	10	62	STEVENS	KS	20	345	37W	NW/4, SE/4

**EXHIBIT "A"**  
Attached to that Certain Assignment, Bill of Sale and Conveyance  
Dated August 15, 2014 by and between  
XTO Energy Inc., ExxonMobil Oil Corporation, Mobil E&P U.S. Development Corporation, and Exxon Mobil Corporation  
and LINN Energy Holdings, LLC and Berry Petroleum Company, LLC d/b/a Berry Oil Company

XTO AGMT NO.	LESSOR	LESSEE	LEASE DATE	BK	PG	CNTY	ST	S	T	R	LEGAL
0621747	PERRY O CAMPBELL AND CALLIE CAMPBELL, HIS WIFE	REPUBLIC NATURAL GAS COMPANY	1/18/1940	10	78	STEVENS	KS	20	345	37W	SW/4
0621684	J L CAPUNGER, SINGLE	REPUBLIC NATURAL GAS COMPANY	1/26/1943	11	403	STEVENS	KS	22	345	37W	NW/4
0621692	GLEN PIFFER AND BESSIE PIFFER, HIS WIFE; CENTRAL LIFE INSURANCE COMPANY	REPUBLIC NATURAL GAS COMPANY	1/21/1943	11	415	STEVENS	KS	22	345	37W	SE/4
0622042	JAMES HULME, A SINGLE MAN; CHAS C HULME AND HELEN HULME, HIS WIFE; VIVAN EPPERSON AND EARL EPPERSON, HER HUSBAND, RAY M. HULME AND HATTIE MAE HULME, HIS WIFE	REPUBLIC NATURAL GAS COMPANY	3/26/1948	23	303	STEVENS	KS	22	345	37W	SW/4
0621710	C W CREAMER AND NETTIE CREAMER, HIS WIFE	REPUBLIC NATURAL GAS COMPANY	1/21/1939	9	91	STEVENS	KS	23	345	37W	NE/4
0621737	ROBERT EARL LYNCH AND EDNA LYNCH, HIS WIFE	REPUBLIC NATURAL GAS COMPANY	10/27/1939	10	67	STEVENS	KS	23	345	37W	SE/4
0621794	C.W. CREAMER AND NETTIE V. CREAMER	REPUBLIC NATURAL GAS COMPANY	6/9/1941	10	440	STEVENS	KS	23	345	37W	NW/4
0621692	GLEN PIFFER AND BESSIE PIFFER, HIS WIFE	REPUBLIC NATURAL GAS COMPANY	1/21/1943	11	415	STEVENS	KS	23	345	37W	SW/4
0621795	THE TEXAS COMPANY	NORTHERN NATURAL GAS COMPANY	5/13/1946	14	385	STEVENS	KS	23	345	37W	NW/4
0621720	ALBERT PEACHEY AND CLARA D. PEACHEY, HIS WIFE	REPUBLIC NATURAL GAS COMPANY	6/12/1939	9	638	STEVENS	KS	24	345	37W	NE/4
0621735	ABBIE M SHERRELL (FORMERLY ABBIE M. THOMAS) AND A.E. SHERRELL, HER HUSBAND	REPUBLIC NATURAL GAS COMPANY	10/6/1939	10	64	STEVENS	KS	24	345	37W	NW/4
0621818	ERNEST E. JENNISON	GUY S. SPEAKMAN	6/19/1941	10	322	STEVENS	KS	24	345	37W	SW/4
0621651	CHARLES F LAMBERT AND GRACE LAMBERT, HIS WIFE	REPUBLIC NATURAL GAS COMPANY	12/10/1942	11	498	STEVENS	KS	24	345	37W	SE/4
0621495	HAZEL CUNNINGHAM AND E.C. CUNNINGHAM, HER HUSBAND	REPUBLIC NATURAL GAS COMPANY	1/14/1940	9	636	STEVENS	KS	25	345	37W	NW/4
0621817	GEORGE JENNISON AND EDNA JENNISON	GUY S. SPEAKMAN	7/21/1941	10	323	STEVENS	KS	25	345	37W	N/2 SW/4

**EXHIBIT "A"**  
 Attached to that Certain Assignment, Bill of Sale and Conveyance  
 Dated August 15, 2014 by and between  
 XTO Energy, Inc., ExxonMobil Oil Corporation, Mobil E&P U.S. Development Corporation, and Exxon Mobil Corporation  
 and Linn Energy Holdings, LLC and Berry Petroleum Company, LLC d/b/a Berry Oil Company.

XTO ACGMT NO.	LESSOR	LESSEE	LEASE DATE	BK	PG	CNTY	ST	S	T	R	LEGAL
0621816	OPAL FRAIM AND ROSS FRAIM	GUY S. SPEAKMAN	7/10/1941	10	324	STEVENS	KS	25	345	37W	S/2 SW/4
0621981	B.B. DAY AND GERTRUDE DAY	T.J. WAGNER, JR.	8/5/1943	12	233	STEVENS	KS	25	345	37W	E/2
0621848	ALICE HERSHBERGER, A WIDOW; PAUL HERSHBERGER AND RUTH HERSHBERGER; LOCKE AND NADINE HERSHBERGER	REPUBLIC NATURAL GAS COMPANY	12/8/1941	11	43	STEVENS	KS	26	345	37W	SE/4
0621847	ALICE HERSHBERGER, A WIDOW; PAUL HERSHBERGER AND RUTH HERSHBERGER; LOCKE AND NADINE HERSHBERGER	REPUBLIC NATURAL GAS COMPANY	12/8/1941	11	45	STEVENS	KS	26	345	37W	SW/4
0621639	R.E. LYNCH AND EDNA LYNCH, HIS WIFE	MISSOURI VALLEY GAS CORPORATION	12/11/1942	11	543	STEVENS	KS	26	345	37W	NE/4
0621452	JAMES S. HERSHEY, A WIDOWER	THE ARGUS PRODUCTION	10/29/1929	MIS H2	192	STEVENS	KS	26	345	37W	NW/4
0621565	JAMES A. HERSHEY AND JULIA HERSHEY, HIS WIFE	REPUBLIC NATURAL GAS COMPANY	12/14/1942	11	503	STEVENS	KS	27	345	37W	NE/4
0621553	MARY A CUTTER, A WIDOW	REPUBLIC NATURAL GAS COMPANY	12/4/1942	11	557	STEVENS	KS	27	345	37W	NW/4
0621455	OLIVER E. WELCH AND NINA WELCH, HIS WIFE; MYRON L. WELCH, A SINGLE MAN	THE ARGUS PRODUCTION	11/5/1929	H2	383	STEVENS	KS	27	345	37W	W/2 SE/4
0621456	J.M. RIDPATH AND BLANCHE M. RIDPATH, HIS WIFE	THE ARGUS PRODUCTION	11/5/1929	H2	384	STEVENS	KS	27	345	37W	E/2 SE/4
0621457	FRED KNIER AND CARRIE KNIER, HIS WIFE	THE ARGUS PRODUCTION	11/6/1929	H2	408	STEVENS	KS	27	345	37W	SW/4
0621560	MARY DAVIS, A WIDOW	REPUBLIC NATURAL GAS COMPANY	12/4/1942	11	495	STEVENS	KS	28	345	37W	SE/4
0622031	J.E. BAKER AND FERRIS BAKER, HIS WIFE	REPUBLIC NATURAL GAS COMPANY	5/17/1946	14	241	STEVENS	KS	28	345	37W	NE/4

**EXHIBIT "A"**  
 Attached to that Certain Assignment, Bill of Sale and Conveyance  
 Dated August 15, 2014 by and between  
 XTO Energy Inc., ExxonMobil Oil Corporation, Mobil E&P U.S. Development Corporation, and Exxon Mobil Corporation  
 and Linn Energy Holdings, LLC and Berry Petroleum Company, LLC d/b/a Berry Oil Company

XTO AGMT NO.	LESSOR	LESSEE	LEASE DATE	BK	PG	CNTY	ST	S	T	R	LEGAL
0622042	JAMES HULME, A SINGLE MAN; CHAS C HULME AND HELEN HULME, HIS WIFE; VIVIAN EPPERSON AND EARL EPPERSON, HER HUSBAND; RAY M. HULME AND HATTIE MAE HULME, HIS WIFE	REPUBLIC NATURAL GAS COMPANY	3/26/1948	23	303	STEVENS	KS	28	345	37W	NW/4
0621704	MARY SPRINGER, A SINGLE WOMAN; AND MARGARET SPRINGER EATON, A WIDOW	REPUBLIC NATURAL GAS COMPANY	5/11/1938	9	78	STEVENS	KS	29	345	37W	SW/4
0621573	MARY TRUEBLOOD, SINGLE	REPUBLIC NATURAL GAS COMPANY	12/9/1942	11	558	STEVENS	KS	29	345	37W	NW/4
0622042	JAMES HULME, A SINGLE MAN; CHAS C HULME AND HELEN HULME, HIS WIFE; VIVIAN EPPERSON AND EARL EPPERSON, HER HUSBAND; RAY M. HULME AND HATTIE MAE HULME, HIS WIFE	REPUBLIC NATURAL GAS COMPANY	3/26/1948	23	303	STEVENS	KS	29	345	37W	NE/4
0621481	J B GIBBONS, A SINGLE MAN	THE ARGUS PRODUCTION	12/17/1929	MS 3	239	STEVENS	KS	29	345	37W	SE/4
0621983	T J WAGNER, JR AND ANNE WAGNER, HIS WIFE	REPUBLIC NATURAL GAS COMPANY	10/12/1944	13	31	STEVENS	KS	30	345	37W	N/2
0621484	RUTH M. HARRISON AND E. M. HARRISON, WIFE AND HUSBAND	THE ARGUS PRODUCTION	12/19/1929	MISS	372	STEVENS	KS	30	345	37W	SW/4
0621660	PAUL J. BURNS	REPUBLIC NATURAL GAS COMPANY	1/14/1943	12	38	STEVENS	KS	31	345	37W	SE/4
0621447	JOHN BURROWS AND EDITH BURROWS, HUSBAND AND WIFE	A. S. NEREBURY AND FRED ERICH	10/22/1929	H 2	215	STEVENS	KS	31	345	37W	SW/4
0621757	RUTH C GARVEY, A SINGLE WOMAN	REPUBLIC NATURAL GAS COMPANY	10/2/1940	10	92	STEVENS	KS	32	345	37W	SW/4
0621760	E.M. CARTER AND JESSIE B. CARTER	REPUBLIC NATURAL GAS COMPANY	10/1/1940	10	287	STEVENS	KS	32	345	37W	SE/4
0621761	THE OHIO FUEL SUPPLY COMPANY, A CORPORATION	REPUBLIC NATURAL GAS COMPANY	10/1/1940	10	290	STEVENS	KS	32	345	37W	SE/4
0621763	KANSAS CITY LIFE INSURANCE COMPANY, A CORPORATION	REPUBLIC NATURAL GAS COMPANY	10/11/1940	10	294	STEVENS	KS	32	345	37W	NE/4

**EXHIBIT "A"**  
 Attached to that Certain Assignment, Bill of Sale and Conveyance  
 Dated August 15, 2014 by and between  
 XTO Energy Inc., ExxonMobil Oil Corporation, Mobil E&P U.S. Development Corporation, and Exxon Mobil Corporation  
 and Linn Energy Holdings, LLC and Berry Petroleum Company, LLC d/b/a Berry Oil Company

XTO AGMT NO.	LESSOR	LESSEE	LEASE DATE	BK	PG	CNTY	ST	S	T	R	LEGAL
0621658	WALTER BOHNSTENGEL	REPUBLIC NATURAL GAS COMPANY	1/14/1943	11	397	STEVENS	KS	32	345	37W	NW/4
0621967	OPAL B FRAIM AND ROSS FRAIM	JOHN W. BAUGHMAN	2/29/1933	6	615	STEVENS	KS	33	345	37W	NW/4
0621593	ANNIS WILLIS, A WIDOW	REPUBLIC NATURAL GAS COMPANY	12/11/1942	11	496	STEVENS	KS	33	345	37W	SE/4
0621636	ANNIS WILLIS, A WIDOW	REPUBLIC NATURAL GAS COMPANY	12/14/1942	11	554	STEVENS	KS	33	345	37W	NE/4
0621964	CHARLES W. BRYANT, ELMER AND JUANITA BRYANT, DELBERT BRYANT, HAROLD AND MADGE BRYANT, VIVIAN GOLDSMITH	REPUBLIC NATURAL GAS CO.	5/24/1944	12	475	STEVENS	KS	33	345	37W	E/2 SW/4
0621985	MAUD COLLINGWOOD	REPUBLIC NATURAL GAS COMPANY	11/6/1944	13	71	STEVENS	KS	33	345	37W	W/2 SW/4
0621585	CLARA P. RATCLIFF, A WIDOW (ALSO KNOWN AS C.P. RATCLIFF)	MISSOURI VALLEY GAS CORPORATION	5/23/1936	7	460	STEVENS	KS	34	345	37W	SE/4
0621556	FRED KNIER AND CARRIE KNIER, HIS WIFE	REPUBLIC NATURAL GAS COMPANY	12/5/1942	11	338	STEVENS	KS	34	345	37W	NE/4
0621594	ANNIS WILLIS, A WIDOW AND MARGARETT T. STETNA	REPUBLIC NATURAL GAS COMPANY	12/11/1942	11	548	STEVENS	KS	34	345	37W	NW/4
0622042	JAMES HULME, A SINGLE MAN; CHAS C HULME AND HELEN HULME, HIS WIFE; VIVIAN EPPERSON AND EARL EPPERSON, HER HUSBAND, RAY M. HULME AND HATTIE MAE HULME, HIS WIFE	REPUBLIC NATURAL GAS COMPANY	3/26/1948	23	303	STEVENS	KS	34	345	37W	SW/4
0621736	R E LYNCH AND EDNA LYNCH, HIS WIFE	REPUBLIC NATURAL GAS COMPANY	10/27/1939	10	66	STEVENS	KS	35	345	37W	S/2
0621871	RILEY MACGREGOR AND ALICE MACGREGOR, HIS WIFE	REPUBLIC NATURAL GAS COMPANY	6/8/1942	11	144	STEVENS	KS	35	345	37W	N/2
0621773	THEODORE R GOOCH AND OLIVE GOOCH, HIS WIFE	REPUBLIC NATURAL GAS COMPANY	12/11/1942	11	506	STEVENS	KS	36	345	37W	E/2 NE/4; SE/4
0621771	L G BLACKMER AND ZELLA BLACKMER, HIS WIFE	REPUBLIC NATURAL GAS COMPANY	12/21/1942	11	542	STEVENS	KS	36	345	37W	SE/4 NW/4; SW/4 NE/4; W/2 NW/4



**EXHIBIT "A"**

Attached to that Certain Assignment, Bill of Sale and Conveyance  
 Dated August 15, 2014 by and between  
 XTO Energy Inc., ExxonMobil Oil Corporation, Mobil E&P U.S. Development Corporation, and Exxon Mobil Corporation  
 and LINN Energy Holdings, LLC and Berry Petroleum Company, LLC d/b/a Berry Oil Company

XTO AGMT NO.	LESSOR	LESSEE	LEASE DATE	BK	PG	CNTY	ST	S	T	R	LEGAL
0621772	L G BLACKMER AND ZELLA BLACKMER, HIS WIFE	MISSOURI VALLEY GAS CORPORATION	12/21/1942	11	544	STEVENS	KS	36	345	37W	SW/4
0621895	L G BLACKMER AND ZELLA BLACKMER, HIS WIFE	REPUBLIC NATURAL GAS COMPANY	1/16/1943	11	545	STEVENS	KS	36	345	37W	NE/4 NW/4, NW/4 NE/4
0621887	MACK GREENWOOD AND GEORGIA GREENWOOD, HIS WIFE	UNITED PRODUCING COMPANY INC	7/15/1937	7	305	STEVENS	KS	3	345	38W	SE/4
0621885	BLANCHE BROOKS AND JOE BROOKS, HER HUSBAND	REPUBLIC NATURAL GAS COMPANY	11/6/1944	13	83	STEVENS	KS	3	345	38W	SW/4
0621843	GEORGE GRACE AND ROSA ETTA GRACE	ORVILLE H. PARKER	11/30/1940	10	369	STEVENS	KS	5	345	38W	NW/4
0621842	STELLA L. SIMPSON	ORVILLE H. PARKER	12/10/1940	10	383	STEVENS	KS	5	345	38W	SE/4, W/2 SW/4
0621499	J M RATCLIFF AND C P RATCLIFF, HIS WIFE	THE ARGUS PRODUCTION	1/16/1930	MS 3	343	STEVENS	KS	5	345	38W	NE/4, E/2 SW/4
0621509	HERMAN HICKS AND ADA M. KICHS, HIS WIFE	REPUBLIC NATURAL GAS COMPANY	1/20/1940	9	633	STEVENS	KS	6	345	38W	NW/4
0621975	S.O. MILES AND ELECTA MILES	T.J. WAGNER, JR.	7/31/1943	12	215	STEVENS	KS	6	345	38W	E/2 SW/4; LOTS 6 & 7
0621959	GEORGE GRACE AND ETTA GRACE, SIDNEY SILVERSON	REPUBLIC NATURAL GAS CO.	4/28/1944	12	425	STEVENS	KS	6	345	38W	SE/4
0621976	E V BAKER, HIS WIFE	REPUBLIC NATURAL GAS COMPANY	11/23/1948	23	189	STEVENS	KS	6	345	38W	SW/4
0621688	WESTROY CORPORATION, A CORPORATION	REPUBLIC NATURAL GAS COMPANY	5/29/1937	8	424	STEVENS	KS	7	345	38W	SW/4
0621500	J M RATCLIFF AND C P RATCLIFF, HIS WIFE	THE ARGUS PRODUCTION	1/16/1930	MS 3	342	STEVENS	KS	7	345	38W	NW/4
0621501	J M RATCLIFF AND C P RATCLIFF, HIS WIFE	THE ARGUS PRODUCTION	1/16/1930	MS 3	347	STEVENS	KS	7	345	38W	NE/4
0621498	J M RATCLIFF AND C P RATCLIFF, HIS WIFE	THE ARGUS PRODUCTION	1/16/1930	MS 3	346	STEVENS	KS	7	345	38W	SE/4

**EXHIBIT "A"**  
Attached to that Certain Assignment, Bill of Sale and Conveyance  
Dated August 15, 2014 by and between  
XTO Energy Inc., ExxonMobil Oil Corporation, Mobil E&P U.S. Development Corporation, and Exxon Mobil Corporation  
and LINN Energy Holdings, LLC and Berry Petroleum Company, LLC d/b/a Berry Oil Company

XTO AGMT NO.	LESSOR	LESSEE	LEASE DATE	BK	PG	CNTY	ST	S	T	R	LEGAL
0621797	E.V. BAKER, A SINGLE WOMAN	REPUBLIC NATURAL GAS COMPANY	5/16/1941	11	63	STEVENS	KS	8	345	38W	SW/4
0621879	C.R. ERTZ AND LILLIE ERTZ, HIS WIFE	REPUBLIC NATURAL GAS COMPANY	11/27/1942	11	508	STEVENS	KS	10	345	38W	E/2 SE/4; NW/4
0621886	C.E. COULTER AND DELLA COULTER, HIS WIFE	REPUBLIC NATURAL GAS COMPANY	3/22/1945	13	171	STEVENS	KS	10	345	38W	W/2 SE/4
0621931	LILLY MVRTLE ERTZ AND C.R. ERTZ, HER HUSBAND; RUBY WILLSON AND CHARLIE WILLSON, HER HUSBAND; VELMA STEADMAN AND ALFRED STEADMAN, HER HUSBAND; WICTOR ERTZ AND MADEEN ERTZ, HIS WIFE; JESSIE HERMINGHOUSE AND FRANK HERMINGHOUSE, HER HUSBAND; HARRY ERTZ AND IREEN ERTZ, HIS WIFE; ALMEDA MCCALL AND JOHN K MCCALL, HER HUSBAND; JOHN O ERTZ, SINGLE; ROSE MCCURRY AND EDWARD MCCURRY, HER HUSBAND AND C.R. ERTZ, NATURAL GUARDIAN OF MARVIN ERTZ, A MINOR	REPUBLIC NATURAL GAS COMPANY	11/12/1943	13	183	STEVENS	KS	10	345	38W	NE/4
0621424	M.G. Greenwood & Thelma L. Greenwood	RM Crawford	6/1/1926	1	312	STEVENS	KS	11	345	38W	NE/4
0621821	BLANCHE BROOKS AND JO BROOKS, HER HUSBAND	REPUBLIC NATURAL GAS COMPANY	6/23/1941	11	1	STEVENS	KS	11	345	38W	NW/4
0621822	MELVIN GREENWOOD AND CARRIE GREENWOOD, HIS WIFE	REPUBLIC NATURAL GAS COMPANY	6/23/1941	11	2	STEVENS	KS	11	345	38W	SW/4
0621874	H.M. STEINBUCHER AND RENE STEINBUCHER, HIS WIFE	REPUBLIC NATURAL GAS COMPANY	9/2/1942	11	177	STEVENS	KS	14	345	38W	W/2 W/2
0621890	SAVANNAH J. BEAVERS, A WIDOW	REPUBLIC NATURAL GAS COMPANY	11/30/1942	11	525	STEVENS	KS	14	345	38W	E/2 NW/4; E/2 SW/4; NE/4; SE/4
0621797	E.V. BAKER, A SINGLE WOMAN	REPUBLIC NATURAL GAS COMPANY	5/14/1941	11	63	STEVENS	KS	17	345	38W	SE/4
0621703	WESTROY CORPORATION, A CORPORATION	REPUBLIC NATURAL GAS COMPANY	6/9/1938	9	70	STEVENS	KS	25	345	38W	SE/4
0621718	GRACE F. BEAVERS	REPUBLIC NATURAL GAS COMPANY	4/10/1939	9	621	STEVENS	KS	25	345	38W	SW/4
0621764	W.F. ELLIOTT AND MAE ELLIOTT	REPUBLIC NATURAL GAS COMPANY	12/9/1940	10	298	STEVENS	KS	25	345	38W	NE/4

**EXHIBIT "A"**  
 Attached to that Certain Assignment, Bill of Sale and Conveyance  
 Dated August 15, 2014 by and between  
 XTO Energy Inc., ExxonMobil Oil Corporation, Mobil E&P U.S. Development Corporation, and Exxon Mobil Corporation  
 and LINN Energy Holdings, LLC and Berry Petroleum Company, LLC d/b/a Berry Oil Company

XTO AGMT NO.	LESSOR	LESSEE	LEASE DATE	BK	PG	CNTY	ST	S	T	R	LEGAL
0621543	WILLIAM F M ELLIOTT AND MAE ELLIOTT, HIS WIFE	REPUBLIC NATURAL GAS COMPANY	10/6/1941	11	17	STEVENS	KS	25	345	38W	NW/4
0621577	W F BURROWS, (ALSO KNOWN AS WILLIAM F. BURROWS) AND ABBIE BURROWS, HIS WIFE	MISSOURI VALLEY GAS CORPORATION	5/1/1936	7	452	STEVENS	KS	26	345	38W	E/2
0621578	W F BURROWS, (ALSO KNOWN AS WILLIAM F. BURROWS) AND ABBIE BURROWS, HIS WIFE	MISSOURI VALLEY GAS CORPORATION	5/1/1936	7	453	STEVENS	KS	26	345	38W	W/2
0621840	G W SHEL, A SINGLE MAND AND R M & BESS SHAW	J.W. SAIN	8/16/1941	11	19	STEVENS	KS	29	345	38W	NE/4
0621474	LUKE P WEST AND M E WEST, HIS WIFE	W.A. BARRINGTON	11/30/1929	H2	523	STEVENS	KS	31	345	38W	NE/4
0621529	LOUIS D. BARROWS AND MARY E. BARROWS, HIS WIFE	THE ARGUS PRODUCTION COMPANY	5/9/1930	3	428	STEVENS	KS	32	345	38W	SW/4
0621595	GRACE R ANDERSON	REPUBLIC NATURAL GAS COMPANY	1/14/1943	11	549	STEVENS	KS	36	345	38W	NE/4
0621825	R.M. SHAW AND BESS C. SHAW	J.W. SAIN	8/16/1941	10	417	STEVENS	KS	1	345	39W	NE/4
0622045	WILLIAM R NICHOLS, A/K/A WILLIAM R. NICHOLS AND WM R. NICHOLS AND W.R. NICHOLS, A WIDOWER	REPUBLIC NATURAL GAS COMPANY	2/24/1950	23	227	STEVENS	KS	1	345	39W	SE/4
0621597	ROBERT F. EARHART AND DARLINE S. EARHART, HIS WIFE	REPUBLIC NATURAL GAS COMPANY	1/17/1940	9	634	STEVENS	KS	2	345	39W	SE/4
0621482	MARTHA SIBON, A WIDOW	THE ARGUS PRODUCTION	12/18/1929	MS 3	209	STEVENS	KS	2	345	39W	NE/4
0621502	RALPH ARMSTRONG AND ALIVE ARMSTRONG, HIS WIFE	THE ARGUS PRODUCTION	1/16/1930	MIS 3	223	STEVENS	KS	3	345	39W	SE/4
0621558	C E MCCALLIP	REPUBLIC NATURAL GAS COMPANY	12/21/1942	11	516	STEVENS	KS	10	345	39W	NW/4

**EXHIBIT "A"**  
 Attached to that Certain Assignment, Bill of Sale and Conveyance  
 Dated August 15, 2014 by and between  
 XTO Energy Inc., ExxonMobil Oil Corporation, Mobil E&P U.S. Development Corporation, and Exxon Mobil Corporation  
 and LINN Energy Holdings, LLC and Berry Petroleum Company, LLC d/b/a Berry Oil Company

XTO AGMT NO.	LESSOR	LESSEE	LEASE DATE	BK	PG	CNTY	ST	S	T	R	LEGAL
0621690	GEORGE W. CURRY, SINGLE	REPUBLIC NATURAL GAS COMPANY	12/11/1942	11	519	STEVENS	KS	10	345	39W	SE/4
0621920	JOHN W. JENNER AND BLANCHE JENNER	REPUBLIC NATURAL GAS CO.	8/21/1943	12	301	STEVENS	KS	11	345	39W	NE/4
0621508	T G HICKS AND ELECTA H. HICKS, HUSBAND AND WIFE	THE ARGUS PRODUCTION	1/17/1930	MS 3	398	STEVENS	KS	11	345	39W	SE/4
0621508	T G HICKS AND ELECTA H. HICKS, HUSBAND AND WIFE	THE ARGUS PRODUCTION	1/17/1930	MS 3	398	STEVENS	KS	12	345	39W	E/2; SW/4
0621530	R.L. SMITH AND ETHEL SMITH, HIS WIFE, AND A.E. MOORHEAD AND ETHELLE MOORHEAD, HIS WIFE	THE ARGUS PRODUCTION COMPANY	5/14/1930	3	432	STEVENS	KS	15	345	39W	NE/4
0622629	DELLA LYNDE HAWORTH AND C.C. HAWORTH, HER HUSBAND	NORTHERN NATURAL GAS COMPANY	8/17/1938	9	317	STEVENS	KS	1	355	36W	NE/4
0622630	M HAGAMAN AND LIDA HAGAMAN, HIS WIFE	NORTHERN NATURAL GAS COMPANY	8/18/1938	9	325	STEVENS	KS	1	355	36W	NW/4
0622631	L D GOOCH AND FLORENCE GOOCH, HIS WIFE	NORTHERN NATURAL GAS COMPANY	8/15/1938	9	419	STEVENS	KS	1	355	36W	SE/4
0622633	A F GORMAN AND SADA L. GORMAN	NORTHERN NATURAL GAS COMPANY	8/30/1938	9	503	STEVENS	KS	1	355	36W	SW/4
0622632	THE TEXAS COMPANY	NORTHERN NATURAL GAS COMPANY	11/30/1944	13	495	STEVENS	KS	1	355	36W	SE/4
0623053	A L ROEHR AND CLARA A. ROEHR, HIS WIFE	NORTHERN NATURAL GAS COMPANY	8/15/1938	9	167	STEVENS	KS	2	355	36W	NW/4
0623054	A L ROEHR AND CLARA A. ROEHR, HIS WIFE	NORTHERN NATURAL GAS COMPANY	8/15/1938	9	175	STEVENS	KS	2	355	36W	SW/4
0623052	DIORA SALLEY AND J.H. SALLEY, HER HUSBAND	NORTHERN NATURAL GAS COMPANY	8/15/1938	9	259	STEVENS	KS	2	355	36W	SE/4
0623055	A L ROEHR AND CLARA A. ROEHR, HIS WIFE	NORTHERN NATURAL GAS COMPANY	1/12/1939	10	4	STEVENS	KS	2	355	36W	NE/4
0622857	W A CUNNINGHAM AND ANNA E. CUNNINGHAM	NORTHERN NATURAL GAS COMPANY	8/15/1938	9	263	STEVENS	KS	3	355	36W	SE/4
0622858	CLARA A ROEHR AND A.L. ROEHR, HER HUSBAND	NORTHERN NATURAL GAS COMPANY	8/15/1938	9	265	STEVENS	KS	3	355	36W	NW/4

**EXHIBIT "A"**  
 Attached to that Certain Assignment, Bill of Sale and Conveyance  
 Dated August 15, 2014 by and between  
 XTO Energy Inc., ExxonMobil Oil Corporation, Mobil E&P U.S. Development Corporation, and Exxon Mobil Corporation  
 and Linn Energy Holdings, LLC and Berry Petroleum Company, LLC d/b/a Berry Oil Company

XTO AGMT NO.	LESSOR	LESSEE	LEASE DATE	BK	PG	CNTY	ST	S	T	R	LEGAL
0622859	A L ROEHR AND CLARA A. ROEHR, HIS WIFE	NORTHERN NATURAL GAS COMPANY	8/15/1938	9	385	STEVENS	KS	3	355	36W	NE/4 ↗
0622860	L D GOOCH AND FLORENCE GOOCH, HIS WIFE	NORTHERN NATURAL GAS COMPANY	8/15/1938	9	389	STEVENS	KS	3	355	36W	SW/4 ↘
0622861	D C BANE AND EMILY L. BANE, HIS WIFE	NORTHERN NATURAL GAS COMPANY	8/18/1938	9	291	STEVENS	KS	4	355	36W	W/2 ↕
0622863	L D GOOCH AND FLORENCE GOOCH, HIS WIFE	NORTHERN NATURAL GAS COMPANY	8/15/1938	9	391	STEVENS	KS	4	355	36W	SE/4 ↘
0622862	L D GOOCH AND FLORENCE GOOCH, HIS WIFE	NORTHERN NATURAL GAS COMPANY	8/15/1938	9	393	STEVENS	KS	4	355	36W	NE/4 ↗
0622002	K W HUBER, A WIDOWER	NORTHERN NATURAL GAS COMPANY	8/15/1938	9	261	STEVENS	KS	5	355	36W	NE/4 ↗
0622004	L D GOOCH AND FLORENCE GOOCH, HIS WIFE	NORTHERN NATURAL GAS COMPANY	8/15/1938	9	395	STEVENS	KS	5	355	36W	SE/4 ↘
0622005	L D GOOCH AND FLORENCE GOOCH, HIS WIFE	NORTHERN NATURAL GAS COMPANY	8/15/1938	9	421	STEVENS	KS	5	355	36W	SW/4 ↘
0621610	SIMON WINTER AND CARRIE WINTER, HIS WIFE	REPUBLIC NATURAL GAS COMPANY	12/4/1942	11	556	STEVENS	KS	5	355	36W	NW/4 ↙
0622006	THE TEXAS COMPANY, A CORPORATION OF DELAWARE	NORTHERN NATURAL GAS COMPANY	11/30/1944	13	153	STEVENS	KS	5	355	36W	SW/4 ↘
0621729	SIMON WINTER AND CARRIE WINTER, HIS WIFE	REPUBLIC NATURAL GAS COMPANY	8/31/1939	10	56	STEVENS	KS	6	355	36W	NE/4 ↗
0621644	SYLVIA RHOADES AND LESTER RHOADES, HER HUSBAND, VIDA LYLES AND J.T. LYLES; HAROLD AND RUTH SCHOOLEY	REPUBLIC NATURAL GAS COMPANY	12/14/1942	11	439	STEVENS	KS	6	355	36W	SE/4 ↘
0621893	ANTOINETTE ROBINSON, SINGLE	REPUBLIC NATURAL GAS COMPANY	12/17/1942	11	514	STEVENS	KS	6	355	36W	SW/4 ↘
0621611	CARRIE WINTER AND SIMON WINTER, HER HUSBAND	REPUBLIC NATURAL GAS COMPANY	12/4/1942	11	532	STEVENS	KS	6	355	36W	NW/4 ↙
0621644	SYLVIA RHOADES AND LESTER RHOADES, HER HUSBAND, VIDA LYLES AND J.T. LYLES; HAROLD AND RUTH SCHOOLEY	REPUBLIC NATURAL GAS COMPANY	12/14/1942	11	439	STEVENS	KS	7	355	36W	NE/4 ↗
0621774	L G BLACKMIER AND ZELLA BLACKMIER, HIS WIFE	REPUBLIC NATURAL GAS COMPANY	12/21/1942	11	515	STEVENS	KS	7	355	36W	S/2 ↕
0621775	RUBY STATTON AND H A STATTON, HER HUSBAND	REPUBLIC NATURAL GAS COMPANY	12/10/1942	11	561	STEVENS	KS	7	355	36W	NW/4 ↙

**EXHIBIT "A"**  
 Attached to that Certain Assignment, Bill of Sale and Conveyance  
 Dated August 15, 2014 by and between  
 XTO Energy Inc., ExxonMobil Oil Corporation, Mobil E&P U.S. Development Corporation, and Exxon Mobil Corporation  
 and LINN Energy Holdings, LLC and Berry Petroleum Company, LLC d/b/a Berry Oil Company

XTO AGMT NO.	LESSOR	LESSEE	LEASE DATE	BK	PG	CNTY	ST	S	T	R	LEGAL
0622003	NANCY L. BOZARTH AND F.S. BOZARTH, HER HUSBAND	NORTHERN NATURAL GAS COMPANY	8/15/1938	9	243	STEVENS	KS	8	355	36W	SW/4
0622000	D.C. BANE AND EMILY L. BANE, HIS WIFE	NORTHERN NATURAL GAS COMPANY	8/18/1938	9	293	STEVENS	KS	8	355	36W	NE/4; NW/4; SE/4
0622474	D.C. BANE AND EMILY L. BANE, HIS WIFE	NORTHERN NATURAL GAS COMPANY	8/18/1938	9	295	STEVENS	KS	9	355	36W	N/2
0622476	NANCY E. WILLIS	NORTHERN NATURAL GAS COMPANY	8/17/1938	9	301	STEVENS	KS	9	355	36W	SW/4
0622475	J LOGAN GOOCH, A SINGLE MAN	NORTHERN NATURAL GAS COMPANY	8/23/1938	9	387	STEVENS	KS	9	355	36W	SE/4
0622853	ARCHIE F. ROEHR, A SINGLE MAN	NORTHERN NATURAL GAS COMPANY	8/15/1938	9	177	STEVENS	KS	10	355	36W	NE/4
0622854	HARRY O WILLIS AND HATTIE WILLIS, HIS WIFE	NORTHERN NATURAL GAS COMPANY	9/10/1938	9	361	STEVENS	KS	10	355	36W	SE/4
0622855	L.D. GOOCH AND FLORENCE GOOCH, HIS WIFE	NORTHERN NATURAL GAS COMPANY	8/15/1938	9	417	STEVENS	KS	10	355	36W	NW/4
0622856	TEXAS COMPANY THE	NORTHERN NATURAL GAS COMPANY	11/30/1944	13	511	STEVENS	KS	10	355	36W	NW/4
0622852	DAVID P. MACKAY, A SINGLE MAN, TRUSTEE	NORTHERN NATURAL GAS COMPANY	8/21/1945	14	5	STEVENS	KS	10	355	36W	SW/4
0622543	CHESTER A. BOLES AND MARIE F. BOLES, HIS WIFE	NORTHERN NATURAL GAS COMPANY	8/13/1938	9	169	STEVENS	KS	11	355	36W	NW/4
0622542	ERNEST P. BOLES AND VAUGHN BOLES, HIS WIFE	NORTHERN NATURAL GAS COMPANY	8/15/1938	9	399	STEVENS	KS	11	355	36W	SW/4
0622544	IDA M. PECK, A WIDOW AND LYLE S. PECK, A SINGLE MAN	NORTHERN NATURAL GAS COMPANY	8/16/1938	9	415	STEVENS	KS	11	355	36W	E/2
0623084	MARY BELMONT MCBEE AND NORMAN K. MCBEE, HER HUSBAND	NORTHERN NATURAL GAS COMPANY	8/17/1938	9	231	STEVENS	KS	12	355	36W	W/2
0623083	SALLIE ANN WIGGAINS, A WIDOW	NORTHERN NATURAL GAS COMPANY	8/15/1938	9	269	STEVENS	KS	12	355	36W	E/2
0622470	D.C. COOK AND ROSA A. COOK, HIS WIFE; A.W. GUERIN, A SINGLE MAN AND JOHN TREMAY AND JOYCE TREMAY, HIS WIFE; GUY L. DILLINGER AND DOROTHY DILLINGER, HIS WIFE; A/D/A GUERIN HARRIS AND ERNEST HARRIS, HER HUSBAND	NORTHERN NATURAL GAS COMPANY	8/21/1938	9	239	STEVENS	KS	13	355	36W	N/2 SW/4; LOTS 3 & 4
0622469	SIMON WINTER AND CARRIE WINTER, HIS WIFE	NORTHERN NATURAL GAS COMPANY	8/15/1938	9	255	STEVENS	KS	13	355	36W	N/2 SE/4; NE/4; LOTS 1 & 2
0622468	IDA M. PECK, A WIDOW AND LYLE S. PECK, A SINGLE MAN	NORTHERN NATURAL GAS COMPANY	8/17/1938	9	413	STEVENS	KS	13	355	36W	NW/4
0623080	CARRIE WINTER AND SIMON WINTER, HER HUSBAND	NORTHERN NATURAL GAS COMPANY	8/15/1938	9	253	STEVENS	KS	14	355	36W	N/2 S/2; LOTS 1, 2, 3, & 4

**EXHIBIT "A"**  
 Attached to that Certain Assignment, Bill of Sale and Conveyance  
 Dated August 15, 2014 by and between  
 XTO Energy Inc., ExxonMobil Oil Corporation, Mobil E&P U.S. Development Corporation, and Exxon Mobil Corporation  
 and LINN Energy Holdings, LLC and Berry Petroleum Company, LLC d/b/a Berry Oil Company

XTO AGMT NO.	LESSOR	LESSEE	LEASE DATE	BK	PG	CNTY	ST	S	T	R	LEGAL
0623082	S R WEBB AND VERLA WEBB, HIS WIFE	NORTHERN NATURAL GAS COMPANY	8/15/1938	9	377	STEVENS	KS	14	355	36W	NW/4
0623081	IDA M. PECK, A WIDOW AND LYLE S. PECK, A SINGLE MAN	NORTHERN NATURAL GAS COMPANY	8/17/1938	9	401	STEVENS	KS	14	355	36W	NE/4
0622923	SIMON WINTER AND CARRIE WINTER, HIS WIFE	NORTHERN NATURAL GAS COMPANY	8/15/1938	9	257	STEVENS	KS	15	355	36W	N/2 SE/4; LOTS 1 & 2
0622922	FEDERAL LAND BANK OF WICHITA	NORTHERN NATURAL GAS COMPANY	8/15/1940	10	188	STEVENS	KS	15	355	36W	N/2; N/2 SW/4; LOTS 3 & 4
0622925	ZEPHIE RAY AND CORINNE RAY, HIS WIFE	NORTHERN NATURAL GAS COMPANY	8/15/1938	9	397	STEVENS	KS	16	355	36W	N/2 SW/4; NW/4; LOTS 3 & 4
0622924	GUY S SPEAKMAN AND MABELLE SPEAKMAN, HIS WIFE	NORTHERN NATURAL GAS COMPANY	8/23/1938	9	447	STEVENS	KS	16	355	36W	N/2 SE/4; NE/4; LOTS 1 & 2
0621946	FRANCES J. RAY, A WIDOW; NORA DELAY AND DAVID DELAY, HER HUSBAND; WILL ADELAID AND A.D. DELAY, HER HUSBAND; IDA WILKS AND M. R. WILKS, HER HUSBAND; ZEPHIE RAY AND CORINNE RAY, HIS WIFE; JOHN E. RAY AND MARGARET RAY, HIS WIFE; ROY M. RAY AND INEZ RAY, HIS WIFE; VIVA CLINE AND LESLIE CLINE, HER HUSBAND AND MELBOURNE LEE RAY, SINGLE	NORTHERN NATURAL GAS COMPANY	8/15/1938	9	251	STEVENS	KS	17	355	36W	N/2 SE/4; N/2 SW/4; LOTS 1, 2, 3, & 4
0621948	W. F. ROSE AND DELLA A. ROSE	NORTHERN NATURAL GAS COMPANY	8/18/1938	9	405	STEVENS	KS	17	355	36W	N/2
0621777	ANNIE VELMER DYE AND J.L. DYE, HER HUSBAND	REPUBLIC NATURAL GAS COMPANY	12/19/1942	11	359	STEVENS	KS	18	355	36W	E/2 NW/4; NE/4 SW/4; LOT 3
0621614	JOHN RAY AND MARGARET RAY, HIS WIFE	REPUBLIC NATURAL GAS COMPANY	12/14/1942	11	501	STEVENS	KS	18	355	36W	SE/4; LOTS 4 & 5
0621776	L.G. BLACKMER AND ZELLA BLACKMER, HIS WIFE	REPUBLIC NATURAL GAS COMPANY	12/21/1942	11	527	STEVENS	KS	18	355	36W	NE/4
0621901	FRANCES J. RAY; NORA AND RAY DELAY; WILLA AND A.D. DELAY; VIVA CLINE; MELVONINE AND ZOLA RAY; JOHN RAY AND MARGARET RAY; ROY RAY AND IDA RAY; ZEPHINE AND CORINNE RAY	REPUBLIC NATURAL GAS COMPANY	1/8/1943	12	10	STEVENS	KS	18	355	36W	LOTS 1 & 2
0621845	C E HOWLAND AND GRACE HOWLAND, HIS WIFE	REPUBLIC NATURAL GAS COMPANY	11/12/1941	11	25	STEVENS	KS	1	355	37W	NW/4
0621779	RUBY STATTON AND H A STATTON, HER HUSBAND	REPUBLIC NATURAL GAS COMPANY	12/10/1942	11	560	STEVENS	KS	1	355	37W	SW/4

**EXHIBIT "A"**  
 Attached to that Certain Assignment, Bill of Sale and Conveyance  
 Dated August 15, 2014 by and between  
 XTO Energy Inc., ExxonMobil Oil Corporation, Mobil E&P U.S. Development Corporation, and Exxon Mobil Corporation  
 and LINN Energy Holdings, LLC and Berry Petroleum Company, LLC d/b/a Berry Oil Company

XTO AGMT NO.	LESSOR	LESSEE	LEASE DATE	BK	PG	CNTY	ST	S	T	R	LEGAL
0621900	ALVA L. CRAWFORD AND SAMUEL CRAWFORD; DOROTHY DICK AND GEORGE DICK; GEORGE DICK; TICE AND MORGAN DICK	REPUBLIC NATURAL GAS COMPANY	12/17/1942	12	15	STEVENS	KS	1	355	37W	NE/4
0621778	LOUIS BRIGGEMAN AND ESTY BRIGGEMAN, HIS WIFE	REPUBLIC NATURAL GAS COMPANY	4/23/1946	14	187	STEVENS	KS	1	355	37W	SE/4
0621783	PHOENIX JOINT STOCK LAND BANK, OF KANSAS CITY, A CORPORATION	REPUBLIC NATURAL GAS COMPANY	2/15/1941	10	306	STEVENS	KS	2	355	37W	NW/4
0621784	ARCHIE F. ROEHR	REPUBLIC NATURAL GAS COMPANY	2/28/1941	10	309	STEVENS	KS	2	355	37W	NE/4
0621785	A. L. ROEHR AND CLARA ROEHR	REPUBLIC NATURAL GAS COMPANY	2/28/1941	10	310	STEVENS	KS	2	355	37W	SE/4
0621668	BEN SCHAAPVELD AND ELIZABETH SCHAAPVELD, HIS WIFE	REPUBLIC NATURAL GAS COMPANY	1/15/1943	11	530	STEVENS	KS	2	355	37W	SW/4
0621492	J. A. HEADRICK AND EMMA HEADRICK (ALSO KNOWN AS RUTH EMMA HEADRICK)	REPUBLIC NATURAL GAS COMPANY	1/13/1940	9	632	STEVENS	KS	3	355	37W	W/2
0621783	PHOENIX JOINT STOCK LAND BANK, OF KANSAS CITY, A CORPORATION	REPUBLIC NATURAL GAS COMPANY	2/15/1941	10	306	STEVENS	KS	3	355	37W	SE/4
0621844	IRENE FAIN AND C. H. FAIN, HER HUSBAND; MAGGIE ELISON; RALPH & EMO ST. AUBYN	REPUBLIC NATURAL GAS COMPANY	10/14/1941	11	23	STEVENS	KS	3	355	37W	NE/4
0621519	W. E. WILEY AND MINNIE WILEY, HIS WIFE	THE ARGUS PRODUCTION COMPANY	1/31/1930	3	519	STEVENS	KS	4	355	37W	NE/4
0621850	EDWARD SCOTT RAYDURE AND GLADYS RAYDURE, HIS WIFE; MAUDE COUNLEY; ADELAIDE GIBSON, A WIDOW	REPUBLIC NATURAL GAS COMPANY	12/8/1941	11	59	STEVENS	KS	4	355	37W	NW/4; S/2
0621912	EDWARD SCOTT RAYDURE AND GLADYS RAYDURE; ADELAIDE GIBSON	REPUBLIC NATURAL GAS COMPANY	5/26/1943	11	597	STEVENS	KS	5	355	37W	ALL
0621792	EMMA BROWN AND JOHN BROWN; BELLE EVANS	REPUBLIC NATURAL GAS COMPANY	5/8/1941	10	439	STEVENS	KS	6	355	37W	N/2
0621814	RUBY STATTON, FORMERLY RUBY HODDA AND H. A. STATTON	REPUBLIC NATURAL GAS COMPANY	7/5/1941	10	321	STEVENS	KS	7	355	37W	SE/4
0621442	A. D. ASHER AND HANNA ETTA ASHER, HIS WIFE	W. A. BARRINGTON	5/28/1929	H	319	STEVENS	KS	7	355	37W	N/2
0621820	HILDA THAYER, A WIDOW	REPUBLIC NATURAL GAS COMPANY	12/10/1942	11	431	STEVENS	KS	8	355	37W	NW/4
0621621	HILDA THAYER	REPUBLIC NATURAL GAS COMPANY	12/10/1942	11	433	STEVENS	KS	8	355	37W	SW/4



**EXHIBIT "A"**  
 Attached to that Certain Assignment, Bill of Sale and Conveyance  
 Dated August 15, 2014 by and between  
 XTO Energy Inc., ExxonMobil Oil Corporation, Mobil E&P U.S. Development Corporation, and Exxon Mobil Corporation  
 and INN Energy Holdings, LLC and Berry Petroleum Company, LLC d/b/a Berry Oil Company

XTO AGMT NO.	LESSOR	LESSEE	LEASE DATE	BK	PG	CNTY	ST	S	T	R	LEGAL
0621622	EDNA MEYERS AND JOHN MEYERS, HER HUSBAND	REPUBLIC NATURAL GAS COMPANY	12/10/1942	11	520	STEVENS	KS	8	355	37W	SE/4
0621619	RUTH HARRISON AND E.M. HARRISON, HER HUSBAND	REPUBLIC NATURAL GAS COMPANY	12/9/1942	11	538	STEVENS	KS	8	355	37W	NE/4
0621787	J.H. HEADRICK AND EMMA HEADRICK, ALSO KNOWN AS RUTH EMMA HEADRICK	REPUBLIC NATURAL GAS COMPANY	4/5/1941	10	431	STEVENS	KS	9	355	37W	SW/4
0621656	EDWARD SCOTT RAYDURE AND GLADYS RAYDURE; ADELAIDE GIBSON	REPUBLIC NATURAL GAS COMPANY	5/26/1943	11	595	STEVENS	KS	9	355	37W	SE/4
0621493	J.A. HEADRICK AND EMMA HEADRICK	THE ARGUS PRODUCTION	1/13/1930	MS 3	328	STEVENS	KS	9	355	37W	N/2
0621564	CLARA P. RATCLIFF, A WIDOW (ALSO KNOWN AS C.P. RATCLIFF)	MISSOURI VALLEY GAS CORPORATION	3/9/1936	7	432	STEVENS	KS	10	355	37W	SW/4
0621574	EARL DELAY AND FLORENCE DELAY	REPUBLIC NATURAL GAS COMPANY	3/31/1943	12	8	STEVENS	KS	10	355	37W	NW/4
0621575	EARL DELAY AND FLORENCE DELAY	REPUBLIC NATURAL GAS COMPANY	3/31/1943	12	9	STEVENS	KS	10	355	37W	NE/4
0621460	IVAN B ERWIN AND FLORENCE M ERWIN, HIS WIFE	THE ARGUS PRODUCTION	11/9/1929	H2	406	STEVENS	KS	10	355	37W	SE/4
0621970	FEDERAL LAND BANK OF WICHITA	A C WOODHEAD	11/14/1942	11	325	STEVENS	KS	11	355	37W	NW/4
0621648	HARRY BROWN AND MINNIE BROWN, HIS WIFE	REPUBLIC NATURAL GAS COMPANY	12/10/1942	11	536	STEVENS	KS	11	355	37W	S/2
0621490	RICHARD BROWN AND LAVONNE BROWN, HIS WIFE	REPUBLIC NATURAL GAS COMPANY	12/28/1944	13	79	STEVENS	KS	11	355	37W	NE/4
0621786	KANSAS CITY LIFE INSURANCE COMPANY, A CORPORATION	REPUBLIC NATURAL GAS COMPANY	3/4/1941	10	423	STEVENS	KS	12	355	37W	NW/4
0621846	ERNEST P BOLES AND VAUGHN BOLES, HIS WIFE	REPUBLIC NATURAL GAS COMPANY	11/10/1941	11	41	STEVENS	KS	12	355	37W	SE/4
0621643	S R WEBB AND VERLA WEBB, HIS WIFE	REPUBLIC NATURAL GAS COMPANY	12/14/1942	11	399	STEVENS	KS	12	355	37W	NE/4

**EXHIBIT "A"**  
 Attached to that Certain Assignment, Bill of Sale and Conveyance  
 Dated August 15, 2014 by and between  
 XTO Energy Inc., ExxonMobil Oil Corporation, Mobil E&P U.S. Development Corporation, and Exxon Mobil Corporation  
 and Linn Energy Holdings, LLC and Berry Petroleum Company, LLC d/b/a Berry Oil Company

XTO AGMT NO.	LESSOR	LESSEE	LEASE DATE	BK	PG	CNTY	ST	S	T	R	LEGAL
0621780	MARGARET BROWN, RICHARD BROWN AND LAVONNE BROWN	REPUBLIC NATURAL GAS CO.	7/8/1944	12	465	STEVENS	KS	12	355	37W	SW/4
0621494	RUSSELL HIGDON AND MINNIE HIGDON, HIS WIFE	REPUBLIC NATURAL GAS COMPANY	1/13/1940	9	635	STEVENS	KS	13	355	37W	NW/4
0620784	MARY HAYMAKER, HENLEY HAYMAKER AND FLORENCE HAYMAKER	D.D. HARRINGTON	4/6/1944	12	413	STEVENS	KS	13	355	37W	E/2;SW/4
0621612	HAVEN H. STEVENS AND CALLIE STEVENS, HIS WIFE	REPUBLIC NATURAL GAS COMPANY	12/14/1942	11	504	STEVENS	KS	14	355	37W	N/2;SW/4, LOTS 3 & 4
0621977	FLORA E LEE AND GEORGE LEE, HER HUSBAND	A C MOORHEAD	5/26/1943	11	587	STEVENS	KS	14	355	37W	E/2
0621978	THE TEXAS COMPANY, A CORPORATION OF DELAWARE	REPUBLIC NATURAL GAS COMPANY	2/22/1945	13	185	STEVENS	KS	14	355	37W	E/2
0621694	VELMA EDGAR, A WIDOW	REPUBLIC NATURAL GAS COMPANY	1/8/1947	14	475	STEVENS	KS	14	355	37W	NW/4
0621865	C P RATCLIFF, A WIDOW, (ALSO KNOWN AS CLARA P. RATCLIFF, A WIDOW)	ALDEN W FOSTER	2/1/1935	7	360	STEVENS	KS	15	355	37W	SW/4
0621566	CLARA P. RATCLIFF, A WIDOW (ALSO KNOWN AS C.P. RATCLIFF)	MISSOURI VALLEY GAS CORPORATION	3/9/1936	7	434	STEVENS	KS	15	355	37W	NE/4
0621962	RIS G. ELIS AND GEORGE ELIS	REPUBLIC NATURAL GAS CO.	7/5/1944	12	469	STEVENS	KS	15	355	37W	NW/4; SE/4
0621868	A B RINEY, WIDOWER	ALDEA W. FOSTER	4/9/1942	11	107	STEVENS	KS	16	355	37W	S/2
0621919	LAURA CLAGGETT, RICHARD CLAGGETT AND EFFIE CLAGGETT; PEARL CHRISTY AND J.O. CHRISTY; ELMER PETERSON AND MAMIE PETERSON; BESSIE MORRISON	REPUBLIC NATURAL GAS COMPANY	7/28/1943	12	257	STEVENS	KS	16	355	37W	N/2
0621814	RUBY STATTON, FORMERLY RUBY RODDA AND H.A. STATTON	REPUBLIC NATURAL GAS COMPANY	7/5/1941	10	321	STEVENS	KS	17	355	37W	NW/4
0621841	CLARENCE GREWELL AND VERA GREWELL, HIS WIFE; AB & C THORTON; EUGENE AND HELEN JOHNSON; HUSBAND AND WIFE	REPUBLIC NATURAL GAS COMPANY	8/25/1941	11	21	STEVENS	KS	17	355	37W	SW/4
0621868	A B RINEY, WIDOWER	ALDEA W. FOSTER	4/9/1942	11	107	STEVENS	KS	17	355	37W	NE/4
0621866	O R PACKEBUSH AND CORA PACKEBUSH, HIS WIFE	REPUBLIC NATURAL GAS COMPANY	10/7/1942	11	297	STEVENS	KS	17	355	37W	SE/4
0621851	EDNA MEYERS AND JOHN MEYERS, HER HUSBAND	REPUBLIC NATURAL GAS COMPANY	1/21/1942	11	61	STEVENS	KS	18	355	37W	N/2; SE/4; LOTS 4, 5, 6, & 7

**EXHIBIT "A"**  
Attached to that Certain Assignment, Bill of Sale and Conveyance  
Dated August 15, 2014 by and between  
XTO Energy Inc., ExxonMobil Oil Corporation, Mobil E&P U.S. Development Corporation, and Exxon Mobil Corporation  
and INN Energy Holdings, LLC and Berry Petroleum Company, LLC d/b/a Berry Oil Company

XTO AGMT NO.	LESSOR	LESSEE	LEASE DATE	BK	PG	CNTY	ST	S	T	R	LEGAL
0621854	RUTH M HARRISON AND E.M. HARRISON, HER HUSBAND	REPUBLIC NATURAL GAS COMPANY	2/24/1942	11	83	STEVENS	KS	18	355	37W	N/2 SW/4; NE/4 •
0621669	ABBIE J. CLYMER, A WIDOW	REPUBLIC NATURAL GAS COMPANY	1/15/1943	11	395	STEVENS	KS	1	355	38W	SE/4 •
0621463	KATIE SCHAEFFER, A SINGLE WOMAN	W.A. BARRINGTON	11/12/1929	H2	306	STEVENS	KS	6	355	38W	SE/4 •
0621812	RALPH TERRIL AND JUANITA PERRILL, HIS WIFE; DALE PERRILL AND ESTER PERRILL, HIS WIFE; ROBERT PERRILL AND MERTIE PERRILL, HIS WIFE; LOUIS PERRILL, A SINGLE MAN; LAWRENCE PERRILL AND GLADYS PERRILL, HIS WIFE; JOSEPHINE PERRILL ADAMS; INA LAMER WILLIAMS, WIL	JOE E DENHAM	1/5/1937	8	213	STEVENS	KS	7	355	38W	SW/4 •
0621696	NORTH AMERICAN LIFE INSURANCE COMPANY OF CHICAGO	A.C. MOORHEAD	1/17/1938	8	465	STEVENS	KS	8	355	38W	SW/4 •
0622015	JULIUS HENRY KOLBUS AND PATRICIA KOLBUS; GEORGE WYATT AND PAULINE WYATT	REPUBLIC NATURAL GAS CO.	5/10/1944	12	433	STEVENS	KS	8	355	38W	N/2 SE/4 •
0622016	NINA G. STOEHN AND FREDERICK G. STOEHR, HER HUSBAND; CHESTER B. ASHER AND MINNIE J. ASHER, HIS WIFE; CLINTON R. ASHER AND FRANCES ASHER, HIS WIFE; NELLIE M. ALLENDER AND N.D. ALLENDER, HER HUSBAND; JAMES MANLEY ASHER AND LUCILE ASHER, HIS WIFE	JOE E DENHAM	3/7/1944	12	621	STEVENS	KS	8	355	38W	N/2 SE/4 •
0621555	A D ASHER AND HANNAETTA ASHER, HIS WIFE	MISSOURI VALLEY GAS CORPORATION	2/5/1936	7	426	STEVENS	KS	12	355	38W	NW/4 •
0621781	CENTRAL LIFE ASSURANCE SOCIETY MUTUAL, A CORPORATION	REPUBLIC NATURAL GAS COMPANY	12/9/1940	10	305	STEVENS	KS	12	355	38W	NE/4 •
0621606	W H HAMILTON (ALSO KNOWN AS WILLIAM H. HAMILTON) AND DEBRA A. HAMILTON, HIS WIFE	REPUBLIC NATURAL GAS COMPANY	3/5/1938	8	457	STEVENS	KS	15	355	38W	ALL •
0621449	FEDERAL FARM MORTGAGE CORP	REPUBLIC NATURAL GAS COMPANY	12/31/1942	11	441	STEVENS	KS	18	355	38W	E/2, E/2 NW/4, LOTS 1 & 2 •
0621506	THEO B MOORE AND JESSIE C MOORE, HIS WIFE	THE ARGUS PRODUCTION	10/25/1929	H-2	190	STEVENS	KS	18	355	38W	SW/4 •
0621485	JOHANNA K EHRHARDT R S PHILLIPS AND HATTIE E. PHILLIPS, HIS WIFE	THE ARGUS PRODUCTION	1/17/1930	MS-3	291	STEVENS	KS	3	355	39W	S/2 S/2 •
		C.J. PARKER	1/2/1930	H 2	534	STEVENS	KS	10	355	39W	S/2 •

**EXHIBIT "A"**  
 Attached to that Certain Assignment, Bill of Sale and Conveyance  
 Dated August 15, 2014 by and between  
 XTO Energy Inc., ExxonMobil Oil Corporation, Mobil E&P U.S. Development Corporation, and Exxon Mobil Corporation  
 and Linn Energy Holdings, LLC and Berry Petroleum Company, LLC d/b/a Berry Oil Company

XTO AGMT NO.	LESSOR	LESSEE	LEASE DATE	BK	PG	CNTY	ST	S	T	R	LEGAL
0621506	JOHANNA K. EHRHARDT	THE ARGUS PRODUCTION	1/17/1930	MS-3	291	STEVENS	KS	11	355	39W	NW/4 *
0621813	RALPH TERRIL AND JUANITA PERRILL, HIS WIFE; DALE PERRILL AND ESTER PERRILL, HIS WIFE; ROBERT PERRILL AND MERTIE PERRILL, HIS WIFE; LOUIS PERRILL, A SINGLE MAN; LAWRENCE PERRILL AND GLADYS PERRILL, HIS WIFE; JOSEPHINE PERRILL ADAMS, INA LAMER WILLIAMS, WILLIAM R. JOSLIN, BERNA PERRILL TODD	JOE E DENHAM	1/5/1937	8	203	STEVENS	KS	12	355	39W	SE/4 *
0621514	A E JOHNSON AND MINNIE JOHNSON, HIS WIFE	CLARENCE S. RETTER	1/24/1930	MS 3	382	STEVENS	KS	13	355	39W	SW/4 *
0621485	R S PHILLIPS AND HATTIE E. PHILLIPS, HIS WIFE	C.J. PARKER	1/2/1930	H 2	534	STEVENS	KS	14	355	39W	S/2 NE/4; SE/4; W/2 *
0621485	R S PHILLIPS AND HATTIE E. PHILLIPS, HIS WIFE	C.J. PARKER	1/2/1930	H 2	534	STEVENS	KS	15	355	39W	NW/4; S/2 *
0621173	H C GERBER ET UX	MOBIL OIL CORPORATION	5/15/1973			STEVENS	KS	23	355	39W	LOT 1 *

**EXHIBIT "B"**

Attached to that Certain Assignment, Bill of Sale and Conveyance

Dated August 15, 2014 by and between

XTO Energy Inc., ExxonMobil Oil Corporation, Mobil E&P U.S. Development Corporation, and ExxonMobil Corporation, as "Assignors"  
 Linn Energy Holdings, LLC and Berry Petroleum Company, LLC d/b/a Berry Oil Company, as "Assignees"

WELL NAME	WELL NUMBER	FIELD	SEC	TWP	RGE	COUNTY	ST	OPERATOR	API
CUTTER, WILLIAM I	1-1	HUGGOTON	1	31S	35W	STEVENS	KS	XTO ENERGY INC.	15189001500000
CUTTER, WILLIAM I	2-1	HUGGOTON	1	31S	35W	STEVENS	KS	XTO ENERGY INC.	15189100190000
LIGHT, WC	1-2	HUGGOTON	2	31S	35W	STEVENS	KS	XTO ENERGY INC.	15189001510000
LIGHT, WC	2-2	HUGGOTON	2	31S	35W	STEVENS	KS	XTO ENERGY INC.	15189214780000
SUDDARTH, SM UNIT	1-3	HUGGOTON	3	31S	35W	STEVENS	KS	XTO ENERGY INC.	15189001520000
SUDDARTH, SM UNIT	2-3	PANOMA	3	31S	35W	STEVENS	KS	XTO ENERGY INC.	15189204490000
SUDDARTH, SM UNIT	3-3	HUGGOTON	3	31S	35W	STEVENS	KS	XTO ENERGY INC.	15189212080000
SUDDARTH, SM UNIT (CATH)	1		3	31S	35W	STEVENS	KS	XTO ENERGY INC.	15189216920000
SUDDARTH, SM UNIT (CATH)	2		3	31S	35W	STEVENS	KS	XTO ENERGY INC.	15189215640000
SUDDARTH, SM UNIT (CATH)	3		3	31S	35W	STEVENS	KS	XTO ENERGY INC.	15189218690000
O'DEA ESTATE (CATH)	1		4	31S	35W	STEVENS	KS	XTO ENERGY INC.	15189216880000
O'DEA ESTATE (CATH)	3		4	31S	35W	STEVENS	KS	XTO ENERGY INC.	15189216900000
O'DEA ESTATE UNIT	1-4	HUGGOTON	4	31S	35W	STEVENS	KS	XTO ENERGY INC.	15189001530000
O'DEA ESTATE UNIT	2-4	PANOMA	4	31S	35W	STEVENS	KS	XTO ENERGY INC.	15189204080000
O'DEA ESTATE UNIT	3-4	HUGGOTON	4	31S	35W	STEVENS	KS	XTO ENERGY INC.	15189214680000
HOGAN, M L (CATH)	1		5	31S	35W	STEVENS	KS	XTO ENERGY INC.	15189215720000
HOGAN, M L (CATH)	2		5	31S	35W	STEVENS	KS	XTO ENERGY INC.	15189215730000
HOGAN, M L (CATH)	3		5	31S	35W	STEVENS	KS	XTO ENERGY INC.	15189216870000
HOGAN, M L UNIT	1-5	HUGGOTON	5	31S	35W	STEVENS	KS	XTO ENERGY INC.	15189001540000
HOGAN, M L UNIT	2-5	PANOMA	5	31S	35W	STEVENS	KS	XTO ENERGY INC.	15189204070000
HOGAN, M L UNIT	3-5	HUGGOTON	5	31S	35W	STEVENS	KS	XTO ENERGY INC.	15189214800000
BELL, CLARA UNIT B	1-6	HUGGOTON	6	31S	35W	STEVENS	KS	XTO ENERGY INC.	15189001550000
BELL, CLARA UNIT B	2-6	PANOMA	6	31S	35W	STEVENS	KS	XTO ENERGY INC.	15189204470000
BELL, CLARA UNIT B	3-6	HUGGOTON	6	31S	35W	STEVENS	KS	XTO ENERGY INC.	15189214840000
BELL, CLARA UNIT B (CATH)	3		6	31S	35W	STEVENS	KS	XTO ENERGY INC.	15189216910000
BELL-WARD UNIT	1-7	HUGGOTON	7	31S	35W	STEVENS	KS	XTO ENERGY INC.	15189001560000
BELL-WARD UNIT	2-7	PANOMA	7	31S	35W	STEVENS	KS	XTO ENERGY INC.	15189204480000
BELL-WARD UNIT	4-7	HUGGOTON	7	31S	35W	STEVENS	KS	XTO ENERGY INC.	15189214370000
BELL-WARD UNIT (CATH)	4		7	31S	35W	STEVENS	KS	XTO ENERGY INC.	15189216890000
BELL, CLARA UNIT	1-8	HUGGOTON	8	31S	35W	STEVENS	KS	XTO ENERGY INC.	15189001570000
BELL, CLARA UNIT	2-8	PANOMA	8	31S	35W	STEVENS	KS	XTO ENERGY INC.	15189206100000
BELL, CLARA UNIT	4-8	HUGGOTON	8	31S	35W	STEVENS	KS	XTO ENERGY INC.	15189221400000
BELL, CLARA UNIT (CATH)	1		8	31S	35W	STEVENS	KS	XTO ENERGY INC.	15189215660000

**EXHIBIT "B"**

Attached to that Certain Assignment, Bill of Sale and Conveyance

Dated August 15, 2014 by and between

XTO Energy Inc., ExxonMobil Oil Corporation, Mobil E&P U.S. Development Corporation, and ExxonMobil Corporation, as "Assignors",  
 Inn Energy Holdings, LLC and Berry Petroleum Company, LLC d/b/a Berry Oil Company, as "Assignees"

WELL NAME	WELL NUMBER	FIELD	SEC	TWP	RGE	COUNTY	ST	OPERATOR	API
BELL, CARA UNIT (CATH)	2		X	8	31S	35W	KS	XTO ENERGY INC.	15189215650000
GARVER, FRANCIS M UNIT	1-9	HUGOTON	X	9	31S	35W	KS	XTO ENERGY INC.	15189001580000
GARVER, FRANCIS M UNIT	2-9	PANOMA	X	9	31S	35W	KS	XTO ENERGY INC.	15189205360000
GARVER, FRANCIS M UNIT	3-9	HUGOTON	X	9	31S	35W	KS	XTO ENERGY INC.	15189219660000
DUNLAP, HAZEL UNIT	2-10	HUGOTON	X	10	31S	35W	KS	XTO ENERGY INC.	15189206950000
DUNLAP, HAZEL UNIT	3-10	PANOMA	X	10	31S	35W	KS	XTO ENERGY INC.	15189207420000
DUNLAP, HAZEL UNIT	4-10	HUGOTON	X	10	31S	35W	KS	XTO ENERGY INC.	15189220780000
LAMBERT UNIT	2-11	PANOMA	X	11	31S	35W	KS	XTO ENERGY INC.	15189207200000
LAMBERT UNIT	3-11	HUGOTON	X	11	31S	35W	KS	XTO ENERGY INC.	15189214810000
DAVIS, EARL D UNIT	2-12	HUGOTON	X	12	31S	35W	KS	XTO ENERGY INC.	15189001610000
WINTER, CARRIE UNIT	4-13	HUGOTON	X	13	31S	35W	KS	XTO ENERGY INC.	15189214870000
WINTER, CARRIE UNIT	2-14	PANOMA	X	14	31S	35W	KS	XTO ENERGY INC.	15189203530000
WINTER, CARRIE UNIT	3-14	HUGOTON	X	14	31S	35W	KS	XTO ENERGY INC.	15189204260000
GASKILL, EL	1-15	HUGOTON	X	15	31S	35W	KS	XTO ENERGY INC.	15189001680000
GASKILL, EL	3-15	PANOMA	X	15	31S	35W	KS	XTO ENERGY INC.	15189205780000
GASKILL, EL	5-15	HUGOTON	X	15	31S	35W	KS	XTO ENERGY INC.	15189221410000
SHULER, HE UNIT	2-16	HUGOTON	X	16	31S	35W	KS	XTO ENERGY INC.	15189202570000
SHULER, HE UNIT	4-16	CUTTER S	X	16	31S	35W	KS	XTO ENERGY INC.	15189209850000
PHILLIPS, JUANITA F	3-17	PANOMA	X	17	31S	35W	KS	XTO ENERGY INC.	15189207930000
PHILLIPS, JUANITA F	6-17	HUGOTON	X	17	31S	35W	KS	XTO ENERGY INC.	15189213880000
PHILLIPS, JUANITA F	7-17	HUGOTON	X	17	31S	35W	KS	XTO ENERGY INC.	15189221790000
HINSHAW ESTATE UNIT	1-18	HUGOTON	X	18	31S	35W	KS	XTO ENERGY INC.	15189001710000
HINSHAW ESTATE UNIT	5-18	HUGOTON	X	18	31S	35W	KS	XTO ENERGY INC.	15189219950000
MOOREHEAD UNIT	1-19	HUGOTON	X	19	31S	35W	KS	XTO ENERGY INC.	15189001720000
MOOREHEAD UNIT	2-19	PANOMA	X	19	31S	35W	KS	XTO ENERGY INC.	15189207140000
MOOREHEAD UNIT	3-19	HUGOTON	X	19	31S	35W	KS	XTO ENERGY INC.	15189221650000
LEFFLER UNIT	1-20	HUGOTON	X	20	31S	35W	KS	XTO ENERGY INC.	15189001730000
LEFFLER UNIT	2-20	PANOMA	X	20	31S	35W	KS	XTO ENERGY INC.	15189207890000
LEFFLER UNIT	3-20	HUGOTON	X	20	31S	35W	KS	XTO ENERGY INC.	15189211510000
LEFFLER-GASKILL UNIT	1-21	HUGOTON	X	21	31S	35W	KS	XTO ENERGY INC.	15189001740000
LEFFLER-GASKILL UNIT	2-21	HUGOTON	X	21	31S	35W	KS	XTO ENERGY INC.	15189210400000
REYNOLDS, MARTHA L UNIT B	1-22	HUGOTON	X	22	31S	35W	KS	XTO ENERGY INC.	15189001750000
REYNOLDS, MARTHA L UNIT B (CATH)	8		X	22	31S	35W	KS	XTO ENERGY INC.	15189215740000

**EXHIBIT "B"**

Attached to that Certain Assignment, Bill of Sale and Conveyance

Dated August 15, 2014 by and between

XTO Energy Inc., ExxonMobil Oil Corporation, Mobil E&P U.S. Development Corporation, and ExxonMobil Corporation, as "Assignors"  
 Linn Energy Holdings, LLC and Berry Petroleum Company, LLC d/b/a Berry Oil Company, as "Assignees"

WELL NAME	WELL NUMBER	FIELD	SEC	TWP	RGE	COUNTY	ST	OPERATOR	API
ROLAND, MAUDE L UNIT	4-23	PANOMA	23	31S	35W	STEVENS	KS	XTO ENERGY INC.	1518920560000
LOWE, RALPH UNIT	1-24	HUGOTON	24	31S	35W	STEVENS	KS	XTO ENERGY INC.	15189001790000
LOWE, RALPH UNIT	2-24	PANOMA	24	31S	35W	STEVENS	KS	XTO ENERGY INC.	15189207030000
LOWE, RALPH UNIT	3-24	HUGOTON	24	31S	35W	STEVENS	KS	XTO ENERGY INC.	15189215450000
ANDERSON	1-27	HUGOTON	27	31S	35W	STEVENS	KS	XTO ENERGY INC.	15189002280000
ANDERSON	2-27	HUGOTON	27	31S	35W	STEVENS	KS	XTO ENERGY INC.	15189209860000
ANDERSON	3-27	PANOMA GAS AREA	27	31S	35W	STEVENS	KS	XTO ENERGY INC.	15189225290000
BROLLIER UNIT 1	1-28	HUGOTON	28	31S	35W	STEVENS	KS	XTO ENERGY INC.	15189001820000
BROLLIER UNIT 1	2-28	HUGOTON	28	31S	35W	STEVENS	KS	XTO ENERGY INC.	15189220360000
BROLLIER UNIT 1	3-28	PANOMA	28	31S	35W	STEVENS	KS	XTO ENERGY INC.	15189225360000
PRATHER UNIT	1-29	HUGOTON	29	31S	35W	STEVENS	KS	XTO ENERGY INC.	15189001830000
PRATHER UNIT	2-29	HUGOTON	29	31S	35W	STEVENS	KS	XTO ENERGY INC.	15189219420000
PRATHER UNIT	3-29	HUGOTON	29	31S	35W	STEVENS	KS	XTO ENERGY INC.	15189225310000
SHRIVER UNIT 1	1-30	HUGOTON	30	31S	35W	STEVENS	KS	XTO ENERGY INC.	15189001840000
SHRIVER UNIT 1	3-30	PANOMA	30	31S	35W	STEVENS	KS	XTO ENERGY INC.	15189207670000
SHRIVER UNIT 1	4-30	HUGOTON	30	31S	35W	STEVENS	KS	XTO ENERGY INC.	15189220000000
BROWNELL UNIT	3-31	PANOMA GAS AREA	31	31S	35W	STEVENS	KS	XTO ENERGY INC.	15189225120000
BROWNELL UNIT 2	3-31	HUGOTON	31	31S	35W	STEVENS	KS	XTO ENERGY INC.	15189218060000
BARNARD	2-32	HUGOTON	32	31S	35W	STEVENS	KS	XTO ENERGY INC.	15189219860000
BARNARD	3-32	PANOMA GAS AREA	32	31S	35W	STEVENS	KS	XTO ENERGY INC.	15189225570000
JONES UNIT 6	6-33	HUGOTON	33	31S	35W	STEVENS	KS	XTO ENERGY INC.	15189001870000
JONES UNIT 6	7-33	HUGOTON	33	31S	35W	STEVENS	KS	XTO ENERGY INC.	15189219650000
BOLES UNIT 4	1-34	HUGOTON	34	31S	35W	STEVENS	KS	XTO ENERGY INC.	15189001890000
BOLES UNIT 4	2-34	HUGOTON	34	31S	35W	STEVENS	KS	XTO ENERGY INC.	15189220060000
NEU UNIT 1A	1-35	HUGOTON	35	31S	35W	STEVENS	KS	XTO ENERGY INC.	15189001900000
NEU UNIT 1A	2-35	HUGOTON	35	31S	35W	STEVENS	KS	XTO ENERGY INC.	15189221660000
EDWARDS	1A-36	HUGOTON	36	31S	35W	STEVENS	KS	XTO ENERGY INC.	15189001910000
SEYBOLD, DOLLIE UNIT	1-1	HUGOTON	1	31S	36W	STEVENS	KS	XTO ENERGY INC.	15189001920000
SEYBOLD, DOLLIE UNIT	2-1	PANOMA	1	31S	36W	STEVENS	KS	XTO ENERGY INC.	15189204060000
SEYBOLD, DOLLIE UNIT	3-1	HUGOTON	1	31S	36W	STEVENS	KS	XTO ENERGY INC.	15189214830000
GILBERT, LEE UNIT	1-2	HUGOTON	2	31S	36W	STEVENS	KS	XTO ENERGY INC.	15189001930000
GILBERT, LEE UNIT	2-2	PANOMA	2	31S	36W	STEVENS	KS	XTO ENERGY INC.	15189203820000
GILBERT, LEE UNIT	3-2	HUGOTON	2	31S	36W	STEVENS	KS	XTO ENERGY INC.	15189209950000

**EXHIBIT "B"**

Attached to that Certain Assignment, Bill of Sale and Conveyance

Dated August 15, 2014 by and between

XTO Energy Inc., ExxonMobil Oil Corporation, Mobil E&P U.S. Development Corporation, and ExxonMobil Corporation, as "Assignors"  
 Linn Energy Holdings, LLC and Berry Petroleum Company, LLC d/b/a Berry Oil Company, as "Assignees"

WELL NAME	WELL NUMBER	FIELD	SEC	TWP	RGE	COUNTY	ST	OPERATOR	API
GILBERT, LEE UNIT (CATH)	1		2	31S	36W	STEVENS	KS	XTO ENERGY INC.	15189215710000
GILBERT, LEE UNIT (CATH)	3		2	31S	36W	STEVENS	KS	XTO ENERGY INC.	15189216850000
GILBERT, OT UNIT	1-3	HUGOTON	3	31S	36W	STEVENS	KS	XTO ENERGY INC.	15189001940000
GILBERT, OT UNIT	2-3	PANOMA	3	31S	36W	STEVENS	KS	XTO ENERGY INC.	15189203460000
GILBERT, OT UNIT	3-3	HUGOTON	3	31S	36W	STEVENS	KS	XTO ENERGY INC.	15189214850000
GILBERT, OT UNIT (CATH)	1		3	31S	36W	STEVENS	KS	XTO ENERGY INC.	15189216930000
GILBERT, OT UNIT (CATH)	3		3	31S	36W	STEVENS	KS	XTO ENERGY INC.	15189216950000
GILBERT, OT UNIT (CATH)	2		3	31S	36W	STEVENS	KS	XTO ENERGY INC.	15189215700000
GRIGSBY, CL ESTATE	1-4	HUGOTON	4	31S	36W	STEVENS	KS	XTO ENERGY INC.	15189001950000
GRIGSBY, CL ESTATE	3-4	PANOMA	4	31S	36W	STEVENS	KS	XTO ENERGY INC.	15189202800000
GRIGSBY, CL ESTATE	4-4	HUGOTON	4	31S	36W	STEVENS	KS	XTO ENERGY INC.	15189204500000
GRIGSBY, CL ESTATE (CATH)	1		4	31S	36W	STEVENS	KS	XTO ENERGY INC.	15189216960000
PORTER-SHRIVER UNIT	1-5	HUGOTON	5	31S	36W	STEVENS	KS	XTO ENERGY INC.	15189001960000
PORTER-SHRIVER UNIT	2-5	PANOMA	5	31S	36W	STEVENS	KS	XTO ENERGY INC.	15189202220000
PORTER-SHRIVER UNIT	3-5	HUGOTON	5	31S	36W	STEVENS	KS	XTO ENERGY INC.	15189209940000
PORTER-SHRIVER UNIT (CATH)	1		5	31S	36W	STEVENS	KS	XTO ENERGY INC.	15189218830000
SHRIVER, JACK UNIT	1-6	HUGOTON	6	31S	36W	STEVENS	KS	XTO ENERGY INC.	15189001970000
SHRIVER, JACK UNIT	2-6	PANOMA	6	31S	36W	STEVENS	KS	XTO ENERGY INC.	15189201720000
SHRIVER, JACK UNIT	3-6	HUGOTON	6	31S	36W	STEVENS	KS	XTO ENERGY INC.	15189216200000
SHRIVER, JACK UNIT (CATH)	1		6	31S	36W	STEVENS	KS	XTO ENERGY INC.	15189216970000
FOX, WJ UNIT	1-7	HUGOTON	7	31S	36W	STEVENS	KS	XTO ENERGY INC.	15189001980000
FOX, WJ UNIT	2-7	PANOMA	7	31S	36W	STEVENS	KS	XTO ENERGY INC.	15189201730000
FOX, WJ UNIT	3-7	HUGOTON	7	31S	36W	STEVENS	KS	XTO ENERGY INC.	15189212240000
FOX, WJ UNIT (CATH)	1		7	31S	36W	STEVENS	KS	XTO ENERGY INC.	15189216980000
NEWBY-PORTER UNIT	1-8	HUGOTON	8	31S	36W	STEVENS	KS	XTO ENERGY INC.	15189001990000
NEWBY-PORTER UNIT	2-8	PANOMA	8	31S	36W	STEVENS	KS	XTO ENERGY INC.	15189202210000
NEWBY-PORTER UNIT	3-8	HUGOTON	8	31S	36W	STEVENS	KS	XTO ENERGY INC.	15189214890000
NEWBY-PORTER UNIT (CATH)	1		8	31S	36W	STEVENS	KS	XTO ENERGY INC.	15189218820000
GILBERT, HJ UNIT	1-9	HUGOTON	9	31S	36W	STEVENS	KS	XTO ENERGY INC.	15189002000000
GILBERT, HJ UNIT	2-9	PANOMA	9	31S	36W	STEVENS	KS	XTO ENERGY INC.	15189203450000
GILBERT, HJ UNIT	3-9	HUGOTON	9	31S	36W	STEVENS	KS	XTO ENERGY INC.	15189214500000
GILBERT, HJ UNIT (CATH)	1		9	31S	36W	STEVENS	KS	XTO ENERGY INC.	15189217040000
GILBERT-REYNOLDS UNIT	1-11	HUGOTON	11	31S	36W	STEVENS	KS	XTO ENERGY INC.	15189002020000



**EXHIBIT "B"**

Attached to that Certain Assignment, Bill of Sale and Conveyance

Dated August 15, 2014 by and between

XTO Energy Inc., ExxonMobil Oil Corporation, Mobil E&P U.S. Development Corporation, and ExxonMobil Corporation, as "Assignors"  
 Linn Energy Holdings, LLC and Berry Petroleum Company, LLC d/b/a Berry Oil Company, as "Assignees"

WELL NAME	WELL NUMBER	FIELD	SEC	TWP	RGE	COUNTY	ST	OPERATOR	API
GILBERT-REYNOLDS UNIT	2-11	PANOMA	11	31S	36W	STEVENS	KS	XTO ENERGY INC.	15189203670000
GILBERT-REYNOLDS UNIT	3-11	HUGOTON	11	31S	36W	STEVENS	KS	XTO ENERGY INC.	15189214770000
GILBERT-REYNOLDS UNIT (CATH)	1		11	31S	36W	STEVENS	KS	XTO ENERGY INC.	15189217010000
KIMBREL-REYNOLDS UNIT 2	1-11	PANOMA	11	31S	36W	STEVENS	KS	XTO ENERGY INC.	15189203880000
FIENUP-HIRZ UNIT	1-12	HUGOTON	12	31S	36W	STEVENS	KS	XTO ENERGY INC.	15189002030000
FIENUP-HIRZ UNIT	2-12	PANOMA	12	31S	36W	STEVENS	KS	XTO ENERGY INC.	15189203890000
FIENUP-HIRZ UNIT	3-12	HUGOTON	12	31S	36W	STEVENS	KS	XTO ENERGY INC.	15189220770000
FIENUP-HIRZ UNIT (CATH)	1		12	31S	36W	STEVENS	KS	XTO ENERGY INC.	15189217020000
BROWNELL, HH UNIT	1-13	HUGOTON	13	31S	36W	STEVENS	KS	XTO ENERGY INC.	15189002040000
BROWNELL, HH UNIT	2-13	PANOMA	13	31S	36W	STEVENS	KS	XTO ENERGY INC.	15189204460000
BROWNELL, HH UNIT	3-13	HUGOTON	13	31S	36W	STEVENS	KS	XTO ENERGY INC.	15189211060000
SWD-HICKOK LATERAL B (RAPP)			13	31S	36W	STEVENS	KS	XTO ENERGY INC.	15189204880000
HILL, RANDALL C UNIT	3-14	HUGOTON	14	31S	36W	STEVENS	KS	XTO ENERGY INC.	15189220270000
KIMBREL-REYNOLDS UNIT	1-14	HUGOTON	14	31S	36W	STEVENS	KS	XTO ENERGY INC.	15189002050000
KIMBREL-REYNOLDS UNIT	3-14	HUGOTON	14	31S	36W	STEVENS	KS	XTO ENERGY INC.	15189220970000
HILL, RANDALL C UNIT	1-15	HUGOTON	15	31S	36W	STEVENS	KS	XTO ENERGY INC.	15189002060000
HILL, RANDALL C UNIT	2-15	PANOMA	15	31S	36W	STEVENS	KS	XTO ENERGY INC.	15189203790000
RAPP, FF UNIT	1-16	HUGOTON	16	31S	36W	STEVENS	KS	XTO ENERGY INC.	15189002070000
RAPP, FF UNIT	2-16	PANOMA	16	31S	36W	STEVENS	KS	XTO ENERGY INC.	15189203440000
RAPP, FF UNIT	4-16	HUGOTON	16	31S	36W	STEVENS	KS	XTO ENERGY INC.	15189220760000
REYNOLDS, MARTHA L UNIT	1-17	HUGOTON	17	31S	36W	STEVENS	KS	XTO ENERGY INC.	15189002080000
REYNOLDS, MARTHA L UNIT	2-17	PANOMA	17	31S	36W	STEVENS	KS	XTO ENERGY INC.	15189202810000
REYNOLDS, MARTHA L UNIT	3-17	HUGOTON	17	31S	36W	STEVENS	KS	XTO ENERGY INC.	15189220490000
KENOYER, WR UNIT	1-18	HUGOTON	18	31S	36W	STEVENS	KS	XTO ENERGY INC.	15189002090000
KENOYER, WR UNIT	2-18	PANOMA	18	31S	36W	STEVENS	KS	XTO ENERGY INC.	15189201740000
KENOYER, WR UNIT	3-18	HUGOTON	18	31S	36W	STEVENS	KS	XTO ENERGY INC.	15189220280000
REYNOLDS, MARTHA L UNIT	1-19	HUGOTON	19	31S	36W	STEVENS	KS	XTO ENERGY INC.	15189002100000
REYNOLDS, MARTHA L UNIT	2-19	PANOMA	19	31S	36W	STEVENS	KS	XTO ENERGY INC.	15189202230000
REYNOLDS, MARTHA L UNIT	3-19	HUGOTON	19	31S	36W	STEVENS	KS	XTO ENERGY INC.	15189214120000
REYNOLDS, MARTHA L UNIT B	1-20	HUGOTON	20	31S	36W	STEVENS	KS	XTO ENERGY INC.	15189002110000
REYNOLDS, MARTHA L UNIT B	3-20	HUGOTON	20	31S	36W	STEVENS	KS	XTO ENERGY INC.	15189211610000
RAPP-GRIGSBY UNIT	1-21	HUGOTON	21	31S	36W	STEVENS	KS	XTO ENERGY INC.	15189002120000
RAPP-GRIGSBY UNIT	2-21	PANOMA	21	31S	36W	STEVENS	KS	XTO ENERGY INC.	15189203470000

**EXHIBIT "B"**

Attached to that Certain Assignment, Bill of Sale and Conveyance

Dated August 15, 2014 by and between

XTO Energy Inc., ExxonMobil Oil Corporation, Mobil E&P U.S. Development Corporation, and ExxonMobil Corporation, as "Assignors"  
 Linn Energy Holdings, LLC and Berry Petroleum Company, LLC d/b/a Berry Oil Company, as "Assignees"

WELL NAME	WELL NUMBER	FIELD	SEC	TWP	RGE	COUNTY	ST	OPERATOR	API
RAPP-GRIGSBY UNIT	3-21	HUGOTON	21	31S	36W	STEVENS	KS	XTO ENERGY INC.	15189220750000
GASKILL UNIT	1-22	HUGOTON	22	31S	36W	STEVENS	KS	XTO ENERGY INC.	15189002130000
GASKILL UNIT	2-22	PANOMA	22	31S	36W	STEVENS	KS	XTO ENERGY INC.	15189203680000
GASKILL UNIT	4-22	HUGOTON	22	31S	36W	STEVENS	KS	XTO ENERGY INC.	15189211520000
ANDERSON, DORIS UNIT	1-23	HUGOTON	23	31S	36W	STEVENS	KS	XTO ENERGY INC.	15189002140000
ANDERSON, DORIS UNIT	2-23	PANOMA	23	31S	36W	STEVENS	KS	XTO ENERGY INC.	15189204450000
ANDERSON, DORIS UNIT	3-23	HUGOTON	23	31S	36W	STEVENS	KS	XTO ENERGY INC.	15189214900000
MAST, WILLIAM UNIT B	1-24	HUGOTON	24	31S	36W	STEVENS	KS	XTO ENERGY INC.	15189002150000
MAST, WILLIAM UNIT B	4-24	HUGOTON	24	31S	36W	STEVENS	KS	XTO ENERGY INC.	15189219200000
MAST, WILLIAM UNIT B	5-24	PANOMA	24	31S	36W	STEVENS	KS	XTO ENERGY INC.	15189224930000
LOOMIS, EA UNIT	1-25	HUGOTON	25	31S	36W	STEVENS	KS	XTO ENERGY INC.	15189002160000
LOOMIS, EA UNIT	2-25	PANOMA	25	31S	36W	STEVENS	KS	XTO ENERGY INC.	15189204850000
LOOMIS, EA UNIT	4-25	HUGOTON	25	31S	36W	STEVENS	KS	XTO ENERGY INC.	15189213580000
RAPP, FF UNIT B	1-26	HUGOTON	26	31S	36W	STEVENS	KS	XTO ENERGY INC.	15189002170000
RAPP, FF UNIT B	2-26	PANOMA	26	31S	36W	STEVENS	KS	XTO ENERGY INC.	15189205760000
RAPP, FF UNIT B	3-26	HUGOTON	26	31S	36W	STEVENS	KS	XTO ENERGY INC.	15189214820000
MAST, WILLIAM UNIT	1-35	HUGOTON	35	31S	36W	STEVENS	KS	XTO ENERGY INC.	15189002260000
MAST, WILLIAM UNIT	2-35	PANOMA	35	31S	36W	STEVENS	KS	XTO ENERGY INC.	15189205770000
MAST, WILLIAM UNIT	3-35	HUGOTON	35	31S	36W	STEVENS	KS	XTO ENERGY INC.	15189214730000
WILSON-BROWNELL UNIT	1-36	HUGOTON	36	31S	36W	STEVENS	KS	XTO ENERGY INC.	15189002270000
WILSON-BROWNELL UNIT	2-36	PANOMA	36	31S	36W	STEVENS	KS	XTO ENERGY INC.	15189206080000
WILSON-BROWNELL UNIT	3-36	HUGOTON	36	31S	36W	STEVENS	KS	XTO ENERGY INC.	15189220930000
BROLLIER, JS UNIT	1-1	HUGOTON	1	31S	37W	STEVENS	KS	XTO ENERGY INC.	15189100800000
BROLLIER, JS UNIT	3-1	PANOMA	1	31S	37W	STEVENS	KS	XTO ENERGY INC.	15189211880000
BROLLIER, JS UNIT (CATH)	1		1	31S	37W	STEVENS	KS	XTO ENERGY INC.	15189217000000
BROLLIER, JS UNIT (CATH)	3	HUGOTON	1	31S	37W	STEVENS	KS	XTO ENERGY INC.	15189217030000
KENOYER, WR UNIT B	1-12	HUGOTON	12	31S	37W	STEVENS	KS	XTO ENERGY INC.	15189100910000
KENOYER, WR UNIT B	2-12	PANOMA	12	31S	37W	STEVENS	KS	XTO ENERGY INC.	15189201360000
KENOYER, WR UNIT B	3-12	HUGOTON	12	31S	37W	STEVENS	KS	XTO ENERGY INC.	15189220160000
KENOYER, WR UNIT B (CATH)	1		12	31S	37W	STEVENS	KS	XTO ENERGY INC.	15189216550000
KENOYER, WR UNIT B (CATH)	2		12	31S	37W	STEVENS	KS	XTO ENERGY INC.	15189215690000
KENOYER, WR	1-24	HUGOTON	24	31S	37W	STEVENS	KS	XTO ENERGY INC.	15189101030000
KENOYER, WR	2-24	PANOMA	24	31S	37W	STEVENS	KS	XTO ENERGY INC.	15189201110000

**EXHIBIT "B"**

Attached to that Certain Assignment, Bill of Sale and Conveyance

Dated August 15, 2014 by and between

XTO Energy Inc., ExxonMobil Oil Corporation, Mobil E&P U.S. Development Corporation, and ExxonMobil Corporation, as "Assignors"  
 Linn Energy Holdings, LLC and Berry Petroleum Company, LLC d/b/a Berry Oil Company, as "Assignees"

WELL NAME	WELL NUMBER	FIELD	SEC	TWP	RGE	COUNTY	ST	OPERATOR	API
KENOYER, WR	3-24	HUGOTON	24	31S	37W	STEVENS	KS	XTO ENERGY INC.	15189219710000
MILLER, W/M UNIT 1	1-25	HUGOTON	25	31S	37W	STEVENS	KS	XTO ENERGY INC.	15189101040000
MILLER, W/M UNIT 1	2-25	PANOMA	25	31S	37W	STEVENS	KS	XTO ENERGY INC.	15189201320000
MILLER, W/M UNIT 1	3-25	HUGOTON	25	31S	37W	STEVENS	KS	XTO ENERGY INC.	15189220580000
BREWER UNIT	1-26	HUGOTON	26	31S	37W	STEVENS	KS	XTO ENERGY INC.	15189101050000
BREWER UNIT	2-26	PANOMA	26	31S	37W	STEVENS	KS	XTO ENERGY INC.	15189201150000
BREWER UNIT	3-26	HUGOTON	26	31S	37W	STEVENS	KS	XTO ENERGY INC.	15189216180000
LEMERT UNIT 1	1-35	HUGOTON	35	31S	37W	STEVENS	KS	XTO ENERGY INC.	15189101140000
LEMERT UNIT 1	2-35	PANOMA	35	31S	37W	STEVENS	KS	XTO ENERGY INC.	15189201220000
LEMERT UNIT 1	3-35	HUGOTON	35	31S	37W	STEVENS	KS	XTO ENERGY INC.	15189219670000
BLACKMER, IG UNIT 1	1-36	HUGOTON	36	31S	37W	STEVENS	KS	XTO ENERGY INC.	15189101150000
BLACKMER, IG UNIT 1	2-36	PANOMA	36	31S	37W	STEVENS	KS	XTO ENERGY INC.	15189201330000
BLACKMER, IG UNIT 1	3-36	HUGOTON	36	31S	37W	STEVENS	KS	XTO ENERGY INC.	15189219720000
OLSON UNIT 1	2-35	HUGOTON	35	31S	38W	STEVENS	KS	XTO ENERGY INC.	15189222260000
BROWNELL UNIT 1C	1-1	HUGOTON	1	32S	35W	STEVENS	KS	XTO ENERGY INC.	15189007780000
BROWNELL UNIT 1C	4-1	HUGOTON	1	32S	35W	STEVENS	KS	XTO ENERGY INC.	15189208540000
BROWNELL UNIT 1C (CATH)	1	HUGOTON	1	32S	35W	STEVENS	KS	XTO ENERGY INC.	15189217330000
LOGAN UNIT 1A	1-2	HUGOTON	2	32S	35W	STEVENS	KS	XTO ENERGY INC.	15189000750000
LOGAN UNIT 1A	2-2	PANOMA	2	32S	35W	STEVENS	KS	XTO ENERGY INC.	15189204510000
LOGAN UNIT 1A	3-2	HUGOTON	2	32S	35W	STEVENS	KS	XTO ENERGY INC.	15189209920000
HELMLEY UNIT 1A	1-3	HUGOTON	3	32S	35W	STEVENS	KS	XTO ENERGY INC.	15189000790000
BOLES UNIT 1F	1-4	HUGOTON	4	32S	35W	STEVENS	KS	XTO ENERGY INC.	15189000800000
BOLES UNIT 1F	2-4	HUGOTON GAS AREA	4	32S	35W	STEVENS	KS	XTO ENERGY INC.	15189225550000
BOLES UNIT 1F	1-5	HUGOTON	5	32S	35W	STEVENS	KS	XTO ENERGY INC.	15189000810000
KEATING UNIT 1	2-5	HUGOTON	5	32S	35W	STEVENS	KS	XTO ENERGY INC.	15189220170000
BROWNELL UNIT 1	2-6	HUGOTON	6	32S	35W	STEVENS	KS	XTO ENERGY INC.	15189208560000
BROWNELL UNIT 1	3-6	HUGOTON	6	32S	35W	STEVENS	KS	XTO ENERGY INC.	15189210960000
KEATING UNIT 2	2-7	HUGOTON	7	32S	35W	STEVENS	KS	XTO ENERGY INC.	15189000830000
KEATING UNIT 2	3-7	HUGOTON	7	32S	35W	STEVENS	KS	XTO ENERGY INC.	15189219530000
KEATING UNIT 2	4-7	PANOMA GAS AREA	7	32S	35W	STEVENS	KS	XTO ENERGY INC.	15189225580000
KEATING	3-8	HUGOTON	8	32S	35W	STEVENS	KS	XTO ENERGY INC.	15189000840000
KEATING	4-8	HUGOTON	8	32S	35W	STEVENS	KS	XTO ENERGY INC.	15189221640000
KEATING	5-8	PANOMA GAS AREA	8	32S	35W	STEVENS	KS	XTO ENERGY INC.	15189225130000

**EXHIBIT "B"**

Attached to that Certain Assignment, Bill of Sale and Conveyance

Dated August 15, 2014 by and between

XTO Energy Inc., ExxonMobil Oil Corporation, Mobil E&P U.S. Development Corporation, and ExxonMobil Corporation, as "Assignors"  
 Linn Energy Holdings, LLC and Berry Petroleum Company, LLC d/b/a Berry Oil Company, as "Assignees"

WELL NAME	WELL NUMBER	FIELD	SEC	TWP	RGE	COUNTY	ST	OPERATOR	API
BOLINGER UNIT 1A	1-9	HUGOTON	9	32S	35W	STEVENS	KS	XTO ENERGY INC.	15189000850000
BOLINGER UNIT 1A	2-9	PANOMA	9	32S	35W	STEVENS	KS	XTO ENERGY INC.	15189207390000
BOLINGER UNIT 1A	3-9	HUGOTON	9	32S	35W	STEVENS	KS	XTO ENERGY INC.	15189219520000
COMBES UNIT 1A	1-10	HUGOTON	10	32S	35W	STEVENS	KS	XTO ENERGY INC.	15189000860000
COMBES UNIT 1A	2-10	HUGOTON	10	32S	35W	STEVENS	KS	XTO ENERGY INC.	15189221330000
WULFMAYER	1A-11	HUGOTON	11	32S	35W	STEVENS	KS	XTO ENERGY INC.	15189000870000
WULFMAYER UNIT 1A	2-11	PANOMA	11	32S	35W	STEVENS	KS	XTO ENERGY INC.	15189205520000
COMBES UNIT 1B	1-12	HUGOTON	12	32S	35W	STEVENS	KS	XTO ENERGY INC.	15189000880000
COMBES UNIT 1B	2-12	PANOMA	12	32S	35W	STEVENS	KS	XTO ENERGY INC.	15189205390000
COMBES UNIT 1B	3-12	HUGOTON	12	32S	35W	STEVENS	KS	XTO ENERGY INC.	15189208640000
LARRABEE UNIT 1	1-13	HUGOTON	13	32S	35W	STEVENS	KS	XTO ENERGY INC.	15189000890000
LARRABEE UNIT 1	7-13	HUGOTON	13	32S	35W	STEVENS	KS	XTO ENERGY INC.	15189220940000
DOWNING UNIT 1B	2-14	HUGOTON	14	32S	35W	STEVENS	KS	XTO ENERGY INC.	15189204890000
DOWNING UNIT 1B	3-14	HUGOTON	14	32S	35W	STEVENS	KS	XTO ENERGY INC.	15189209330000
MCCULLLEY, GLENN	1A-15	HUGOTON	15	32S	35W	STEVENS	KS	XTO ENERGY INC.	15189000910000
MCCULLLEY, GLENN	2A-15	HUGOTON	15	32S	35W	STEVENS	KS	XTO ENERGY INC.	15189209970000
BROWN, FF	1-16	HUGOTON	16	32S	35W	STEVENS	KS	XTO ENERGY INC.	15189000920000
BROWN, FF	2-16	PANOMA	16	32S	35W	STEVENS	KS	XTO ENERGY INC.	15189207730000
BROWN, FF	3-16	HUGOTON	16	32S	35W	STEVENS	KS	XTO ENERGY INC.	15189210970000
BROWN, FF (GATH)	1-2		16	32S	35W	STEVENS	KS	XTO ENERGY INC.	15189217320000
KEATING UNIT 1D	1-17	HUGOTON	17	32S	35W	STEVENS	KS	XTO ENERGY INC.	15189000930000
KEATING UNIT 1D	2-17	HUGOTON	17	32S	35W	STEVENS	KS	XTO ENERGY INC.	15189209190000
WHITE B	1-18	HUGOTON	18	32S	35W	STEVENS	KS	XTO ENERGY INC.	15189000940000
WHITE B	2-18	HUGOTON GAS AREA	18	32S	35W	STEVENS	KS	XTO ENERGY INC.	15189225540000
WHITE UNIT 1C	1-19	HUGOTON	19	32S	35W	STEVENS	KS	XTO ENERGY INC.	15189000950000
WHITE UNIT 1C	2-19	HUGOTON	19	32S	35W	STEVENS	KS	XTO ENERGY INC.	15189210980000
WHITE UNIT 1C	3-19	PANOMA GAS AREA	19	32S	35W	STEVENS	KS	XTO ENERGY INC.	15189225280000
BOCK UNIT 1A	1-20	HUGOTON	20	32S	35W	STEVENS	KS	XTO ENERGY INC.	15189000960000
BOCK UNIT 1A	2-20	HUGOTON	20	32S	35W	STEVENS	KS	XTO ENERGY INC.	15189221710000
SESSLER UNIT 1A	1-21	HUGOTON	21	32S	35W	STEVENS	KS	XTO ENERGY INC.	15189000970000
SESSLER UNIT 1A	2-21	PANOMA	21	32S	35W	STEVENS	KS	XTO ENERGY INC.	15189207740000
SESSLER UNIT 1A	3-21	HUGOTON	21	32S	35W	STEVENS	KS	XTO ENERGY INC.	15189215970000
MOORE	3-22	HUGOTON	22	32S	35W	STEVENS	KS	XTO ENERGY INC.	15189000980000

**EXHIBIT "B"**

Attached to that Certain Assignment, Bill of Sale and Conveyance

Dated August 15, 2014 by and between

XTO Energy Inc., ExxonMobil Oil Corporation, Mobil E&P U.S. Development Corporation, and ExxonMobil Corporation, as "Assignors",  
Linn Energy Holdings, LLC and Berry Petroleum Company, LLC d/b/a Berry Oil Company, as "Assignees"

WELL NAME	WELL NUMBER	FIELD	SEC	TWP	RGE	COUNTY	ST	OPERATOR	API
MOORE	4-22	PANOMA GAS AREA	22	32S	35W	STEVENS	KS	XTO ENERGY INC.	15189225140000
MOORE	2-23	HUGOTON	23	32S	35W	STEVENS	KS	XTO ENERGY INC.	15189000990000
MOORE UNIT 2	4-23	HUGOTON	23	32S	35W	STEVENS	KS	XTO ENERGY INC.	15189221820000
BOLES UNIT 3	1-24	HUGOTON	24	32S	35W	STEVENS	KS	XTO ENERGY INC.	15189001000000
BOLES UNIT 3	2-24	HUGOTON	24	32S	35W	STEVENS	KS	XTO ENERGY INC.	15189220790000
BOLES UNIT 2	3-25	HUGOTON	25	32S	35W	STEVENS	KS	XTO ENERGY INC.	15189205300000
BOLES UNIT 1	1-26	HUGOTON	26	32S	35W	STEVENS	KS	XTO ENERGY INC.	15189001020000
BOLES UNIT 1	2-26	HUGOTON	26	32S	35W	STEVENS	KS	XTO ENERGY INC.	15189222570000
MOORE	1-27	HUGOTON	27	32S	35W	STEVENS	KS	XTO ENERGY INC.	15189001030000
BRUBAKER UNIT 1	1-28	HUGOTON	28	32S	35W	STEVENS	KS	XTO ENERGY INC.	15189001040000
BRUBAKER UNIT 1	2-28	HUGOTON	28	32S	35W	STEVENS	KS	XTO ENERGY INC.	15189209960000
NEWBY	1-29	HUGOTON	29	32S	35W	STEVENS	KS	XTO ENERGY INC.	15189001050000
NEWBY	2-29	PANOMA GAS AREA	29	32S	35W	STEVENS	KS	XTO ENERGY INC.	15189225270000
JENNINGS	1-30	HUGOTON	30	32S	35W	STEVENS	KS	XTO ENERGY INC.	15189001060000
JENNINGS	2-30	HUGOTON	30	32S	35W	STEVENS	KS	XTO ENERGY INC.	15189219080000
JENNINGS	3-30	PANOMA GAS AREA	30	32S	35W	STEVENS	KS	XTO ENERGY INC.	15189225260000
JENNINGS (CATH)	1		30	32S	35W	STEVENS	KS	XTO ENERGY INC.	15189215750000
JENNINGS (CATH)	2		30	32S	35W	STEVENS	KS	XTO ENERGY INC.	15189221140000
REPUBLIC FEE	3-31	HUGOTON	31	32S	35W	STEVENS	KS	XTO ENERGY INC.	15189001070000
REPUBLIC FEE	5-31	PANOMA GAS AREA	31	32S	35W	STEVENS	KS	XTO ENERGY INC.	15189225320000
REPUBLIC FEE (CATH)	3		31	32S	35W	STEVENS	KS	XTO ENERGY INC.	15189216560000
REPUBLIC FEE UNIT 3	4-31	HUGOTON	31	32S	35W	STEVENS	KS	XTO ENERGY INC.	15189220630000
HAMLIN (CATH)	2		32	32S	35W	STEVENS	KS	XTO ENERGY INC.	15189217310000
HAMLIN (CATH)	1-3		32	32S	35W	STEVENS	KS	XTO ENERGY INC.	15189216590000
HAMLIN (CATH)	1-5		32	32S	35W	STEVENS	KS	XTO ENERGY INC.	15189221440000
HAMLIN UNIT	3-32	PANOMA	32	32S	35W	STEVENS	KS	XTO ENERGY INC.	15189207790000
HAMLIN UNIT 1	2-32	HUGOTON	32	32S	35W	STEVENS	KS	XTO ENERGY INC.	15189200020000
HAMLIN UNIT 1	5-32	HUGOTON	32	32S	35W	STEVENS	KS	XTO ENERGY INC.	15189208820000
DECAMP UNIT 2A	2-33	HUGOTON	33	32S	35W	STEVENS	KS	XTO ENERGY INC.	15189100310000
DECAMP UNIT 2A	4-33	HUGOTON	33	32S	35W	STEVENS	KS	XTO ENERGY INC.	15189222040000
DOWNING UNIT 1	1-34	HUGOTON	34	32S	35W	STEVENS	KS	XTO ENERGY INC.	15189001110000
DOWNING UNIT 1	3-34	HUGOTON	34	32S	35W	STEVENS	KS	XTO ENERGY INC.	15189221830000
DOWNING UNIT 1 (CATH)	1		34	32S	35W	STEVENS	KS	XTO ENERGY INC.	15189217300000

**EXHIBIT "B"**

Attached to that Certain Assignment, Bill of Sale and Conveyance

Dated August 15, 2014 by and between

XTO Energy Inc., ExxonMobil Oil Corporation, Mobil E&P U.S. Development Corporation, and ExxonMobil Corporation, as "Assignors"  
 Linn Energy Holdings, LLC and Berry Petroleum Company, LLC d/b/a Berry Oil Company, as "Assignees"

WELL NAME	WELL NUMBER	FIELD	SEC	TWP	RGE	COUNTY	ST	OPERATOR	API
BURCHETT	02 W/W	HUGGOTON	35	32S	35W	STEVENS	KS	XTO ENERGY INC.	15189209170000
BURCHETT UNIT 1	1-35	HUGGOTON	35	32S	35W	STEVENS	KS	XTO ENERGY INC.	15189001120000
BURCHETT UNIT 1	2-35	HUGGOTON	35	32S	35W	STEVENS	KS	XTO ENERGY INC.	15189222420000
MARCELLUS UNIT 1	1-36	HUGGOTON	36	32S	35W	STEVENS	KS	XTO ENERGY INC.	15189001130000
MARCELLUS UNIT 1	4-36	HUGGOTON	36	32S	35W	STEVENS	KS	XTO ENERGY INC.	15189211530000
DUDLEY UNIT 1	1-1	HUGGOTON	1	32S	36W	STEVENS	KS	XTO ENERGY INC.	15189001140000
DUDLEY UNIT 1	2-1	PANOMA	1	32S	36W	STEVENS	KS	XTO ENERGY INC.	15189206010000
DUDLEY UNIT 1	3-1	HUGGOTON	1	32S	36W	STEVENS	KS	XTO ENERGY INC.	15189220410000
DUDLEY UNIT 1 (CATH)	1	HUGGOTON	1	32S	36W	STEVENS	KS	XTO ENERGY INC.	15189217290000
DUDLEY UNIT 1 (CATH)	1-2	HUGGOTON	1	32S	36W	STEVENS	KS	XTO ENERGY INC.	15189217280000
BARNGROVER UNIT	1-3	HUGGOTON	3	32S	36W	STEVENS	KS	XTO ENERGY INC.	15189001160000
BARNGROVER UNIT	2-3	PANOMA	3	32S	36W	STEVENS	KS	XTO ENERGY INC.	15189203870000
BARNGROVER UNIT	3-3	HUGGOTON	3	32S	36W	STEVENS	KS	XTO ENERGY INC.	15189219220000
BUNTON UNIT 2	2-4	HUGGOTON	4	32S	36W	STEVENS	KS	XTO ENERGY INC.	15189001170000
BUNTON UNIT 2	3-4	PANOMA	4	32S	36W	STEVENS	KS	XTO ENERGY INC.	15189204040000
BUNTON UNIT 2	4-4	HUGGOTON	4	32S	36W	STEVENS	KS	XTO ENERGY INC.	15189218890000
PARKER UNIT 1	2-5	PANOMA	5	32S	36W	STEVENS	KS	XTO ENERGY INC.	15189203390000
PARKER UNIT 1	3-5	HUGGOTON	5	32S	36W	STEVENS	KS	XTO ENERGY INC.	15189220590000
PARKER UNIT 2	2-6	HUGGOTON	6	32S	36W	STEVENS	KS	XTO ENERGY INC.	15189001190000
PARKER UNIT 2	3-6	PANOMA	6	32S	36W	STEVENS	KS	XTO ENERGY INC.	15189202610000
PARKER UNIT 2	4-6	HUGGOTON	6	32S	36W	STEVENS	KS	XTO ENERGY INC.	15189218560000
BRUBAKER UNIT 2	2-7	HUGGOTON	7	32S	36W	STEVENS	KS	XTO ENERGY INC.	15189001200000
BRUBAKER UNIT 2	3-7	PANOMA	7	32S	36W	STEVENS	KS	XTO ENERGY INC.	15189202870000
BRUBAKER UNIT 2	4-7	HUGGOTON	7	32S	36W	STEVENS	KS	XTO ENERGY INC.	15189220030000
LAMBERT UNIT 1	1-8	HUGGOTON	8	32S	36W	STEVENS	KS	XTO ENERGY INC.	15189001210000
LAMBERT UNIT 1	2-8	PANOMA	8	32S	36W	STEVENS	KS	XTO ENERGY INC.	15189203710000
LAMBERT UNIT 1	3-8	HUGGOTON	8	32S	36W	STEVENS	KS	XTO ENERGY INC.	15189222050000
BUNTON UNIT 1	1-9	HUGGOTON	9	32S	36W	STEVENS	KS	XTO ENERGY INC.	15189001220000
BUNTON UNIT 1	2-9	PANOMA	9	32S	36W	STEVENS	KS	XTO ENERGY INC.	15189204030000
BUNTON UNIT 1	4-9	HUGGOTON	9	32S	36W	STEVENS	KS	XTO ENERGY INC.	15189220130000
BATMAN UNIT 1	1-10	HUGGOTON	10	32S	36W	STEVENS	KS	XTO ENERGY INC.	15189001230000
BATMAN UNIT 1	2-10	PANOMA	10	32S	36W	STEVENS	KS	XTO ENERGY INC.	15189204770000
BATMAN UNIT 1	3-10	HUGGOTON	10	32S	36W	STEVENS	KS	XTO ENERGY INC.	15189220510000

**EXHIBIT "B"**

Attached to that Certain Assignment, Bill of Sale and Conveyance

Dated August 15, 2014 by and between

XTO Energy Inc., ExxonMobil Oil Corporation, Mobil E&P U.S. Development Corporation, and ExxonMobil Corporation, as "Assignors";  
 Linn Energy Holdings, LLC and Berry Petroleum Company, LLC d/b/a Berry Oil Company, as "Assignees"

WELL NAME	WELL NUMBER	FIELD	SEC	TWP	RGE	COUNTY	ST	OPERATOR	API
TILFORD UNIT 1	1-11	HUGOTON	11	32S	36W	STEVENS	KS	XTO ENERGY INC.	15189001240000
TILFORD UNIT 1	2-11	PANOMA	11	32S	36W	STEVENS	KS	XTO ENERGY INC.	15189205110000
TILFORD UNIT 1	3-11	HUGOTON	11	32S	36W	STEVENS	KS	XTO ENERGY INC.	15189220830000
DUDLEY UNIT 2	2-12	HUGOTON	12	32S	36W	STEVENS	KS	XTO ENERGY INC.	15189001250000
DUDLEY UNIT 2	3-12	PANOMA	12	32S	36W	STEVENS	KS	XTO ENERGY INC.	15189206020000
DUDLEY UNIT 2	4-12	HUGOTON	12	32S	36W	STEVENS	KS	XTO ENERGY INC.	15189209380000
DUDLEY UNIT 2 (CATH)	2-4	HUGOTON	12	32S	36W	STEVENS	KS	XTO ENERGY INC.	15189217270000
MCGILL UNIT 1A	1-13	HUGOTON	13	32S	36W	STEVENS	KS	XTO ENERGY INC.	15189001260000
MCGILL UNIT 1A	2-13	PANOMA	13	32S	36W	STEVENS	KS	XTO ENERGY INC.	15189205950000
MCGILL UNIT 1A	4-13	HUGOTON	13	32S	36W	STEVENS	KS	XTO ENERGY INC.	15189220090000
MORRELL UNIT 1	1-14	HUGOTON	14	32S	36W	STEVENS	KS	XTO ENERGY INC.	15189001270000
MORRELL UNIT 1	2-14	PANOMA	14	32S	36W	STEVENS	KS	XTO ENERGY INC.	15189205830000
MORRELL UNIT 1	3-14	HUGOTON	14	32S	36W	STEVENS	KS	XTO ENERGY INC.	15189220840000
MOYER UNIT 1	1-15	HUGOTON	15	32S	36W	STEVENS	KS	XTO ENERGY INC.	15189001280000
MOYER UNIT 1	2-15	PANOMA	15	32S	36W	STEVENS	KS	XTO ENERGY INC.	15189204800000
MOYER UNIT 1	3-15	HUGOTON	15	32S	36W	STEVENS	KS	XTO ENERGY INC.	15189222000000
OLNEY UNIT 1	1-16	HUGOTON	16	32S	36W	STEVENS	KS	XTO ENERGY INC.	15189001290000
OLNEY UNIT 1	2-16	PANOMA	16	32S	36W	STEVENS	KS	XTO ENERGY INC.	15189204020000
OLNEY UNIT 1	3-16	HUGOTON	16	32S	36W	STEVENS	KS	XTO ENERGY INC.	15189217860000
OLNEY UNIT 1 (CATH)	1	HUGOTON	16	32S	36W	STEVENS	KS	XTO ENERGY INC.	15189216580000
RATCLIFF UNIT 1	1-17	HUGOTON	17	32S	36W	STEVENS	KS	XTO ENERGY INC.	15189001300000
RATCLIFF UNIT 1	3-17	HUGOTON	17	32S	36W	STEVENS	KS	XTO ENERGY INC.	15189217970000
RATLUFF UNIT 1 (CATH)	1	HUGOTON	17	32S	36W	STEVENS	KS	XTO ENERGY INC.	15189221130000
CITIZENS STATE BANK 2	2-18	HUGOTON	18	32S	36W	STEVENS	KS	XTO ENERGY INC.	15189001310000
CITIZENS STATE BANK 2	3-18	PANOMA	18	32S	36W	STEVENS	KS	XTO ENERGY INC.	15189203360000
CITIZENS STATE BANK 2	4-18	HUGOTON	18	32S	36W	STEVENS	KS	XTO ENERGY INC.	15189217980000
BROIDO, I UNIT	1-19	PANOMA	19	32S	36W	STEVENS	KS	XTO ENERGY INC.	151892205260000
CITIZENS STATE BANK 3	2-19	HUGOTON	19	32S	36W	STEVENS	KS	XTO ENERGY INC.	15189220260000
CITIZENS STATE BANK 3	3-19	HUGOTON	19	32S	36W	STEVENS	KS	XTO ENERGY INC.	15189001320000
KENOYER UNIT 2	2-20	HUGOTON	20	32S	36W	STEVENS	KS	XTO ENERGY INC.	15189001330000
CHAFFIN UNIT 1	2-21	PANOMA	21	32S	36W	STEVENS	KS	XTO ENERGY INC.	15189204520000
CHAFFIN UNIT 1	4-21	HUGOTON	21	32S	36W	STEVENS	KS	XTO ENERGY INC.	15189217990000
KENOYER UNIT 1	1-21	HUGOTON	21	32S	36W	STEVENS	KS	XTO ENERGY INC.	15189001340000

**EXHIBIT "B"**

Attached to that Certain Assignment, Bill of Sale and Conveyance

Dated August 15, 2014 by and between

XTO Energy Inc., ExxonMobil Oil Corporation, Mobil E&P U.S. Development Corporation, and ExxonMobil Corporation, as "Assignors"  
 Linn Energy Holdings, LLC and Berry Petroleum Company, LLC d/b/a Berry Oil Company, as "Assignees"

WELL NAME	WELL NUMBER	FIELD	SEC	TWP	RGE	COUNTY	ST	OPERATOR	API
KENOYER UNIT 1	2-21	PANOMA	21	32S	36W	STEVENS	KS	XTO ENERGY INC.	15189205100000
CHAFFIN	1-22	HUGOTON	22	32S	36W	STEVENS	KS	XTO ENERGY INC.	15189001350000
CHAFFIN	2-22	HUGOTON	22	32S	36W	STEVENS	KS	XTO ENERGY INC.	15189001360000
CHAFFIN UNIT 2	3-22	PANOMA	22	32S	36W	STEVENS	KS	XTO ENERGY INC.	15189205820000
CHAFFIN UNIT 1C	1-23	HUGOTON	23	32S	36W	STEVENS	KS	XTO ENERGY INC.	15189001370000
CHAFFIN UNIT 1C	2-23	PANOMA	23	32S	36W	STEVENS	KS	XTO ENERGY INC.	15189205960000
CHAFFIN UNIT 1C	4-23	HUGOTON	23	32S	36W	STEVENS	KS	XTO ENERGY INC.	15189208800000
JONES UNIT 1H	1-24	HUGOTON	24	32S	36W	STEVENS	KS	XTO ENERGY INC.	15189001380000
JONES UNIT 1H	2-24	HUGOTON	24	32S	36W	STEVENS	KS	XTO ENERGY INC.	15189211200000
JONES UNIT 1H	3-24	PANOMA GAS AREA	24	32S	36W	STEVENS	KS	XTO ENERGY INC.	15189225150000
JONES UNIT 1H (CATH)	1	HUGOTON	24	32S	36W	STEVENS	KS	XTO ENERGY INC.	15189217260000
WHITE UNIT 1	1-25	HUGOTON	25	32S	36W	STEVENS	KS	XTO ENERGY INC.	15189001390000
WHITE UNIT 1	2-25	PANOMA	25	32S	36W	STEVENS	KS	XTO ENERGY INC.	15189208000000
WHITE UNIT 1	3-25	HUGOTON	25	32S	36W	STEVENS	KS	XTO ENERGY INC.	15189211100000
FINLEY	1-26	HUGOTON	26	32S	36W	STEVENS	KS	XTO ENERGY INC.	15189001400000
FINLEY	3-26	HUGOTON	26	32S	36W	STEVENS	KS	XTO ENERGY INC.	15189218020000
FINLEY UNIT	2-26	PANOMA	26	32S	36W	STEVENS	KS	XTO ENERGY INC.	15189207240000
CHAFFIN UNIT 2	4-27	HUGOTON	27	32S	36W	STEVENS	KS	XTO ENERGY INC.	15189218000000
KENOYER UNIT 1	3-28	HUGOTON	28	32S	36W	STEVENS	KS	XTO ENERGY INC.	15189220660000
REPUBLIC FEE	4-28	HUGOTON	28	32S	36W	STEVENS	KS	XTO ENERGY INC.	15189001410000
REPUBLIC FEE UNIT 4	5-28	PANOMA	28	32S	36W	STEVENS	KS	XTO ENERGY INC.	15189205560000
REPUBLIC FEE UNIT 4	6-28	HUGOTON	28	32S	36W	STEVENS	KS	XTO ENERGY INC.	15189218010000
TAYLOR UNIT 1	3-30	HUGOTON	30	32S	36W	STEVENS	KS	XTO ENERGY INC.	15189216100000
TAYLOR ARTHUR UNIT	1-30	HUGOTON	30	32S	36W	STEVENS	KS	XTO ENERGY INC.	15189001430000
TAYLOR ARTHUR UNIT	2-30	PANOMA	30	32S	36W	STEVENS	KS	XTO ENERGY INC.	15189205250000
JORDAN UNIT	2-31	PANOMA	31	32S	36W	STEVENS	KS	XTO ENERGY INC.	15189204530000
MOOREHEAD UNIT 1	1-31	HUGOTON	31	32S	36W	STEVENS	KS	XTO ENERGY INC.	15189405740000
MOOREHEAD UNIT 1	3-31	HUGOTON	31	32S	36W	STEVENS	KS	XTO ENERGY INC.	15189209910000
JORDAN UNIT	1-32	HUGOTON	32	32S	36W	STEVENS	KS	XTO ENERGY INC.	15189001450000
JORDAN UNIT	4-32	HUGOTON	32	32S	36W	STEVENS	KS	XTO ENERGY INC.	15189217960000
MOORHEAD UNIT 1	2-32	PANOMA	32	32S	36W	STEVENS	KS	XTO ENERGY INC.	15189204760000
WING UNIT 1	1-33	HUGOTON	33	32S	36W	STEVENS	KS	XTO ENERGY INC.	15189001460000
WING UNIT 1	2-33	PANOMA	33	32S	36W	STEVENS	KS	XTO ENERGY INC.	15189204750000



**EXHIBIT "B"**

Attached to that Certain Assignment, Bill of Sale and Conveyance

Dated August 15, 2014 by and between

XTO Energy Inc., ExxonMobil Oil Corporation, Mobil E&P U.S. Development Corporation, and ExxonMobil Corporation, as "Assignors"  
 Linn Energy Holdings, LLC and Berry Petroleum Company, LLC d/b/a Berry Oil Company, as "Assignees"

WELL NAME	WELL NUMBER	FIELD	SEC	TWP	RGE	COUNTY	ST	OPERATOR	API
WING UNIT 1	4-33	HUGGTON	33	325	36W	STEVENS	KS	XTO ENERGY INC.	15189217870000
SIEGMUND UNIT 1	1-34	HUGGTON	34	325	36W	STEVENS	KS	XTO ENERGY INC.	151890014770000
SIEGMUND UNIT 1	2-34	PANOMA	34	325	36W	STEVENS	KS	XTO ENERGY INC.	15189205850000
SIEGMUND UNIT 1	3-34	HUGGTON	34	325	36W	STEVENS	KS	XTO ENERGY INC.	15189217850000
REPUBLIC FEE	2-35	HUGGTON	35	325	36W	STEVENS	KS	XTO ENERGY INC.	15189001480000
REPUBLIC FEE UNIT 2	3-35	PANOMA	35	325	36W	STEVENS	KS	XTO ENERGY INC.	15189207960000
REPUBLIC FEE UNIT 2	4-35	HUGGTON	35	325	36W	STEVENS	KS	XTO ENERGY INC.	15189219120000
EWERS UNIT 1	1-36	HUGGTON	36	325	36W	STEVENS	KS	XTO ENERGY INC.	15189001490000
EWERS UNIT 1	2-36	PANOMA	36	325	36W	STEVENS	KS	XTO ENERGY INC.	15189207880000
EWERS UNIT 1	3-36	HUGGTON	36	325	36W	STEVENS	KS	XTO ENERGY INC.	15189222010000
BROWER UNIT	1-1	HUGGTON	1	325	37W	STEVENS	KS	XTO ENERGY INC.	15189002290000
BROWER UNIT	2-1	PANOMA	1	325	37W	STEVENS	KS	XTO ENERGY INC.	15189201670000
BROWER UNIT	4-1	HUGGTON	1	325	37W	STEVENS	KS	XTO ENERGY INC.	15189219740000
GILLESPIE UNIT 1	1-2	HUGGTON	2	325	37W	STEVENS	KS	XTO ENERGY INC.	15189002300000
GILLESPIE UNIT 1	2-2	PANOMA	2	325	37W	STEVENS	KS	XTO ENERGY INC.	15189201410000
GILLESPIE UNIT 1	4-2	HUGGTON	2	325	37W	STEVENS	KS	XTO ENERGY INC.	15189219440000
RINEY, AB UNIT	1-3	HUGGTON	3	325	37W	STEVENS	KS	XTO ENERGY INC.	15189002310000
RINEY, AB UNIT	2-3	PANOMA	3	325	37W	STEVENS	KS	XTO ENERGY INC.	15189201170000
RINEY, AB UNIT	3-3	HUGGTON	3	325	37W	STEVENS	KS	XTO ENERGY INC.	15189220460000
WEBBER UNIT 1	2-7	PANOMA	7	325	37W	STEVENS	KS	XTO ENERGY INC.	15189201120000
WEBBER UNIT 1	3-7	HUGGTON	7	325	37W	STEVENS	KS	XTO ENERGY INC.	15189218910000
MOORHEAD UNIT 1	3-9	HUGGTON	9	325	37W	STEVENS	KS	XTO ENERGY INC.	15189216110000
MOORHEAD UNIT 1	4-9	HUGGTON	9	325	37W	STEVENS	KS	XTO ENERGY INC.	15189220350000
PORTER, JA UNIT 1	3-9	HUGGTON	9	325	37W	STEVENS	KS	XTO ENERGY INC.	15189204350000
PORTER, JA UNIT 1 (CATH)	1-3	HUGGTON	9	325	37W	STEVENS	KS	XTO ENERGY INC.	15189217050000
HUIPIEU UNIT 1	4-10	HUGGTON	10	325	37W	STEVENS	KS	XTO ENERGY INC.	15189213640000
PORTER, JA UNIT 1	2-10	PANOMA	10	325	37W	STEVENS	KS	XTO ENERGY INC.	15189201310000
PORTER, JA UNIT 1	4-10	HUGGTON	10	325	37W	STEVENS	KS	XTO ENERGY INC.	15189219730000
CARPENTER, CS UNIT	1-11	HUGGTON	11	325	37W	STEVENS	KS	XTO ENERGY INC.	15189002370000
CARPENTER, CS UNIT	2-11	PANOMA	11	325	37W	STEVENS	KS	XTO ENERGY INC.	15189201890000
CARPENTER, CS UNIT	3-11	HUGGTON	11	325	37W	STEVENS	KS	XTO ENERGY INC.	15189219460000
HOGAN UNIT 1	1-12	HUGGTON	12	325	37W	STEVENS	KS	XTO ENERGY INC.	15189002380000
HOGAN UNIT 1	2-12	PANOMA	12	325	37W	STEVENS	KS	XTO ENERGY INC.	15189201900000

**EXHIBIT "B"**

Attached to that Certain Assignment, Bill of Sale and Conveyance

Dated August 15, 2014 by and between

XTO Energy Inc., ExxonMobil Oil Corporation, Mobil E&P U.S. Development Corporation, and ExxonMobil Corporation, as "Assignors"  
 Linn Energy Holdings, LLC and Berry Petroleum Company, LLC d/b/a Berry Oil Company, as "Assignees"

WELL NAME	WELL NUMBER	FIELD	SEC	TWP	RGE	COUNTY	ST	OPERATOR	API
HOGAN UNIT 1	3-12	HUGOTON	12	325	37W	STEVENS	KS	XTO ENERGY INC.	15189220180000
WILSON, H UNIT 1	1-13	HUGOTON	13	325	37W	STEVENS	KS	XTO ENERGY INC.	15189002390000
WILSON, H UNIT 1	3-13	PANOMA	13	325	37W	STEVENS	KS	XTO ENERGY INC.	15189207470000
WILSON, H UNIT 1	4-13	HUGOTON	13	325	37W	STEVENS	KS	XTO ENERGY INC.	15189220910000
WILSON, H UNIT 2	2-14	HUGOTON	14	325	37W	STEVENS	KS	XTO ENERGY INC.	15189002400000
WILSON, H UNIT 2	3-14	PANOMA	14	325	37W	STEVENS	KS	XTO ENERGY INC.	15189203340000
WILSON, H UNIT 2	4-14	HUGOTON	14	325	37W	STEVENS	KS	XTO ENERGY INC.	15189219690000
WILSON, H UNIT 2 (CATH)	2	HUGOTON	14	325	37W	STEVENS	KS	XTO ENERGY INC.	15189216570000
ELLIS UNIT 3	3-15	HUGOTON	15	325	37W	STEVENS	KS	XTO ENERGY INC.	15189002410000
ELLIS UNIT 3	4-15	PANOMA	15	325	37W	STEVENS	KS	XTO ENERGY INC.	15189201680000
ELLIS UNIT 3	6-15	HUGOTON	15	325	37W	STEVENS	KS	XTO ENERGY INC.	15189219450000
HAYWARD UNIT 3	3-16	HUGOTON	16	325	37W	STEVENS	KS	XTO ENERGY INC.	15189002420000
HAYWARD UNIT 3	4-16	PANOMA	16	325	37W	STEVENS	KS	XTO ENERGY INC.	15189201910000
HAYWARD UNIT 3	5-16	HUGOTON	16	325	37W	STEVENS	KS	XTO ENERGY INC.	15189216320000
CRAWFORD, R UNIT	1-19	HUGOTON	19	325	37W	STEVENS	KS	XTO ENERGY INC.	15189002460000
CRAWFORD, R UNIT	4-19	HUGOTON	19	325	37W	STEVENS	KS	XTO ENERGY INC.	15189216160000
WRD UNIT 3	4-19	HUGOTON	19	325	37W	STEVENS	KS	XTO ENERGY INC.	15189222590000
HOLT UNIT 1	4-20	HUGOTON	20	325	37W	STEVENS	KS	XTO ENERGY INC.	15189220850000
HUBBARD	1-3	HUGOTON	20	325	37W	STEVENS	KS	XTO ENERGY INC.	15189204650000
HUBBARD UNIT 1	1-20	HUGOTON	20	325	37W	STEVENS	KS	XTO ENERGY INC.	15189002470000
HOLT UNIT 1	1-21	HUGOTON	21	325	37W	STEVENS	KS	XTO ENERGY INC.	15189002480000
HOLT UNIT 1	2-21	PANOMA	21	325	37W	STEVENS	KS	XTO ENERGY INC.	15189202860000
HUTTON UNIT 1	1-22	HUGOTON	22	325	37W	STEVENS	KS	XTO ENERGY INC.	15189002490000
HUTTON UNIT 1	2-22	PANOMA	22	325	37W	STEVENS	KS	XTO ENERGY INC.	15189203330000
HUTTON UNIT 1	3-22	HUGOTON	22	325	37W	STEVENS	KS	XTO ENERGY INC.	15189219880000
GREY UNIT 1	1-23	HUGOTON	23	325	37W	STEVENS	KS	XTO ENERGY INC.	15189002510000
GREY UNIT 1 (CATH)	2-23	PANOMA	23	325	37W	STEVENS	KS	XTO ENERGY INC.	15189203550000
REPUBLIC FEE	1	HUGOTON	23	325	37W	STEVENS	KS	XTO ENERGY INC.	15189217550000
REPUBLIC FEE UNIT 1	1-23	HUGOTON	23	325	37W	STEVENS	KS	XTO ENERGY INC.	15189002500000
BAKER UNIT 1	4-23	HUGOTON	23	325	37W	STEVENS	KS	XTO ENERGY INC.	15189210520000
GREY UNIT 1	1-24	HUGOTON	24	325	37W	STEVENS	KS	XTO ENERGY INC.	15189002520000
BAKER UNIT 1	3-24	HUGOTON	24	325	37W	STEVENS	KS	XTO ENERGY INC.	15189219830000
BAKER UNIT 1	2-25	PANOMA	25	325	37W	STEVENS	KS	XTO ENERGY INC.	15189203810000

**EXHIBIT "B"**

Attached to that Certain Assignment, Bill of Sale and Conveyance

Dated August 15, 2014 by and between

XTO Energy Inc., ExxonMobil Oil Corporation, Mobil E&P U.S. Development Corporation, and ExxonMobil Corporation, as "Assignors",  
 Linn Energy Holdings, LLC and Berry Petroleum Company, LLC d/b/a Berry Oil Company, as "Assignees"

WELL NAME	WELL NUMBER	FIELD	SEC	TWP	RGE	COUNTY	ST	OPERATOR	API
BAKER UNIT 1	3-25	HUGOTON	25	325	37W	STEVENS	KS	XTO ENERGY INC.	1518921862000
LIGHTCAP UNIT 1	2-25	HUGOTON	25	325	37W	STEVENS	KS	XTO ENERGY INC.	1518921910000
REPUBLIC FEE UNIT 1	2-26	PANOMA	26	325	37W	STEVENS	KS	XTO ENERGY INC.	1518920360000
MADDEN UNIT 1	1-27	HUGOTON	27	325	37W	STEVENS	KS	XTO ENERGY INC.	1518900254000
MADDEN UNIT 1	3-27	HUGOTON	27	325	37W	STEVENS	KS	XTO ENERGY INC.	1518921975000
MADDEN UNIT 1 (CATH)	1	HUGOTON	27	325	37W	STEVENS	KS	XTO ENERGY INC.	1518921640000
PORTER, L UNIT	1-27	HUGOTON	27	325	37W	STEVENS	KS	XTO ENERGY INC.	1518900253000
PORTER, L UNIT (CATH)	1	HUGOTON	27	325	37W	STEVENS	KS	XTO ENERGY INC.	1518921641000
HOON UNIT 1	2-28	HUGOTON	28	325	37W	STEVENS	KS	XTO ENERGY INC.	1518920499000
HUPLIEU UNIT 1	1-28	HUGOTON	28	325	37W	STEVENS	KS	XTO ENERGY INC.	1518900255000
MADDEN UNIT 1	2-28	PANOMA	28	325	37W	STEVENS	KS	XTO ENERGY INC.	1518920315000
MADDEN UNIT 1 (CATH)	1-2	PANOMA	28	325	37W	STEVENS	KS	XTO ENERGY INC.	1518921724000
HUPLIEU UNIT 1	2-29	PANOMA	29	325	37W	STEVENS	KS	XTO ENERGY INC.	1518920290000
GREAT AMERICAN UNIT	1-30	PANOMA	30	325	37W	STEVENS	KS	XTO ENERGY INC.	1518920262000
GREAT AMERICAN UNIT (CATH)	1	HUGOTON	30	325	37W	STEVENS	KS	XTO ENERGY INC.	1518921642000
HOON UNIT 1	1-30	HUGOTON	30	325	37W	STEVENS	KS	XTO ENERGY INC.	1518900256000
HOON UNIT 1 (CATH)	1	HUGOTON	30	325	37W	STEVENS	KS	XTO ENERGY INC.	1518921643000
POTTORFF UNIT 1	1-31	HUGOTON	31	325	37W	STEVENS	KS	XTO ENERGY INC.	1518900257000
POTTORFF UNIT 1	2-31	PANOMA	31	325	37W	STEVENS	KS	XTO ENERGY INC.	1518920143000
POTTORFF UNIT 1	3-31	HUGOTON	31	325	37W	STEVENS	KS	XTO ENERGY INC.	1518920794000
POTTORFF UNIT 1 (CATH)	1	HUGOTON	31	325	37W	STEVENS	KS	XTO ENERGY INC.	1518921653000
POTTORFF UNIT 1 (CATH)	1-2		31	325	37W	STEVENS	KS	XTO ENERGY INC.	1518921644000
POTTORFF UNIT 1 (CATH)	1-3		31	325	37W	STEVENS	KS	XTO ENERGY INC.	1518921645000
STEBLETON UNIT 1	1-33	HUGOTON	33	325	37W	STEVENS	KS	XTO ENERGY INC.	1518900259000
STEBLETON UNIT 1	2-33	PANOMA	33	325	37W	STEVENS	KS	XTO ENERGY INC.	1518920301000
STEBLETON UNIT 1	4-33	HUGOTON	33	325	37W	STEVENS	KS	XTO ENERGY INC.	1518921984000
STEBLETON UNIT 1 (CATH)	1	HUGOTON	33	325	37W	STEVENS	KS	XTO ENERGY INC.	1518921646000
STEBLETON UNIT 1 (CATH)	1-2		33	325	37W	STEVENS	KS	XTO ENERGY INC.	1518921579000
LOWERY UNIT 1	1-34	HUGOTON	34	325	37W	STEVENS	KS	XTO ENERGY INC.	1518900260000
LOWERY UNIT 1	2-34	PANOMA	34	325	37W	STEVENS	KS	XTO ENERGY INC.	1518920362000
LOWERY UNIT 1 (CATH)	1	PANOMA	34	325	37W	STEVENS	KS	XTO ENERGY INC.	1518921647000
PORTER, L UNIT	2-34	PANOMA	34	325	37W	STEVENS	KS	XTO ENERGY INC.	1518920332000
PORTER, L UNIT	5-34	HUGOTON	34	325	37W	STEVENS	KS	XTO ENERGY INC.	1518921985000

**EXHIBIT "B"**

Attached to that Certain Assignment, Bill of Sale and Conveyance

Dated August 15, 2014 by and between

XTO Energy Inc., ExxonMobil Oil Corporation, Mobil E&P U.S. Development Corporation, and ExxonMobil Corporation, as "Assignors"  
 Linn Energy Holdings, LLC and Berry Petroleum Company, LLC d/b/a Berry Oil Company, as "Assignees"

WELL NAME	WELL NUMBER	FIELD	SEC	TWP	RGE	COUNTY	ST	OPERATOR	API
PORTER, L UNIT (CATH)	1-2	HUGOTON	34	32S	37W	STEVENS	KS	XTO ENERGY INC.	15189218810000
CURRY UNIT	3-35	HUGOTON	35	32S	37W	STEVENS	KS	XTO ENERGY INC.	15189219440000
STEWART UNIT 1	1-35	HUGOTON	35	32S	37W	STEVENS	KS	XTO ENERGY INC.	15189002610000
STEWART UNIT 1	2-35	PANOMA	35	32S	37W	STEVENS	KS	XTO ENERGY INC.	15189203590000
STEWART UNIT 1	3-35	HUGOTON	35	32S	37W	STEVENS	KS	XTO ENERGY INC.	15189218360000
LIGHTCAP UNIT 1	1-36	HUGOTON	36	32S	37W	STEVENS	KS	XTO ENERGY INC.	15189002620000
MADDEN UNIT 1	2-36	PANOMA	36	32S	37W	STEVENS	KS	XTO ENERGY INC.	15189204780000
MADDEN, NJ UNIT	1-36	PANOMA	36	32S	37W	STEVENS	KS	XTO ENERGY INC.	15189205240000
DOLD, FREDERICK UNIT	1-1	PANOMA	1	32S	38W	STEVENS	KS	XTO ENERGY INC.	15189201630000
OLSEN	1-1	HUGOTON	1	32S	38W	STEVENS	KS	XTO ENERGY INC.	15189002630000
PONDER	3-2	HUGOTON	2	32S	38W	STEVENS	KS	XTO ENERGY INC.	15189220990000
SPEAKMAN, MABELLE UNIT	1-2	PANOMA	2	32S	38W	STEVENS	KS	XTO ENERGY INC.	15189201640000
ELLIOT, EMIMA UNIT	1-8	PANOMA	8	32S	38W	STEVENS	KS	XTO ENERGY INC.	15189203020000
PONDER	2-10	HUGOTON	10	32S	38W	STEVENS	KS	XTO ENERGY INC.	15189002720000
REPUBLIC FEE UNIT 1	2-11	PANOMA	11	32S	38W	STEVENS	KS	XTO ENERGY INC.	15189201130000
KEEFER, FRANK J UNIT	1-14	PANOMA	14	32S	38W	STEVENS	KS	XTO ENERGY INC.	15189201960000
REPUBLIC FEE UNIT 1	1-14	HUGOTON	14	32S	38W	STEVENS	KS	XTO ENERGY INC.	15189002770000
REPUBLIC FEE UNIT 1	3-14	HUGOTON	14	32S	38W	STEVENS	KS	XTO ENERGY INC.	15189212280000
WRD UNIT 1	2-15	HUGOTON	15	32S	38W	STEVENS	KS	XTO ENERGY INC.	15189221000000
STATES	1-20	HUGOTON	20	32S	38W	STEVENS	KS	XTO ENERGY INC.	15189002840000
STATES	2-20	PANOMA	20	32S	38W	STEVENS	KS	XTO ENERGY INC.	15189201140000
STATES (CATH)	1		20	32S	38W	STEVENS	KS	XTO ENERGY INC.	15189216480000
STATES (CATH)	2		20	32S	38W	STEVENS	KS	XTO ENERGY INC.	15189217230000
BERGSTROM, MA UNIT	1-21	PANOMA	21	32S	38W	STEVENS	KS	XTO ENERGY INC.	15189201870000
BERGSTROM, MA UNIT (CATH)	1	HUGOTON	21	32S	38W	STEVENS	KS	XTO ENERGY INC.	15189217220000
WRD UNIT 1	1-21	HUGOTON	21	32S	38W	STEVENS	KS	XTO ENERGY INC.	15189002850000
WRD UNIT 1 (CATH)	1	HUGOTON	21	32S	38W	STEVENS	KS	XTO ENERGY INC.	15189218660000
WRD UNIT 3	3-24	HUGOTON	24	32S	38W	STEVENS	KS	XTO ENERGY INC.	15189002890000
CRAWFORD UNIT 1	2-25	PANOMA	25	32S	38W	STEVENS	KS	XTO ENERGY INC.	15189201290000
CRAWFORD UNIT 1 (CATH)	1-2		25	32S	38W	STEVENS	KS	XTO ENERGY INC.	15189216490000
WALKER, ROBERT J UNIT	1-25	PANOMA	25	32S	38W	STEVENS	KS	XTO ENERGY INC.	15189201770000
WALKER, ROBERT J UNIT (CATH)	1		25	32S	38W	STEVENS	KS	XTO ENERGY INC.	15189217200000
RATCLIFF	4-26	HUGOTON	26	32S	38W	STEVENS	KS	XTO ENERGY INC.	15189002920000

**EXHIBIT "B"**

Attached to that Certain Assignment, Bill of Sale and Conveyance

Dated August 15, 2014 by and between

XTO Energy Inc., ExxonMobil Oil Corporation, Mobil E&P U.S. Development Corporation, and ExxonMobil Corporation, as "Assignors"  
 Linn Energy Holdings, LLC and Berry Petroleum Company, LLC d/b/a Berry Oil Company, as "Assignees"

WELL NAME	WELL NUMBER	FIELD	SEC	TWP	RGE	COUNTY	ST	OPERATOR	API
RATCLIFF (CATH)	4		26	32S	38W	STEVENS	KS	XTO ENERGY INC.	15189216500000
WRD UNIT 2	2-26	HUGGOTON	26	32S	38W	STEVENS	KS	XTO ENERGY INC.	15189002930000
WRD UNIT 2 (CATH)	2		26	32S	38W	STEVENS	KS	XTO ENERGY INC.	15189218650000
ROACH UNIT 1	4-27	HUGGOTON	27	32S	38W	STEVENS	KS	XTO ENERGY INC.	15189220070000
STATES	3-28	HUGGOTON	28	32S	38W	STEVENS	KS	XTO ENERGY INC.	15189216130000
GUSTASON	1-29	HUGGOTON	29	32S	38W	STEVENS	KS	XTO ENERGY INC.	15189002960000
GUSTASON	4-29	HUGGOTON	29	32S	38W	STEVENS	KS	XTO ENERGY INC.	15189216140000
GUSTASON (CATH)	4		29	32S	38W	STEVENS	KS	XTO ENERGY INC.	15189221430000
DAVIS, WJ UNIT 1	1-31	HUGGOTON	31	32S	38W	STEVENS	KS	XTO ENERGY INC.	15189002990000
STAMLER UNIT 1	1-31	HUGGOTON	31	32S	38W	STEVENS	KS	XTO ENERGY INC.	15189002980000
STAMLER UNIT 1	2-31	PANOMA	31	32S	38W	STEVENS	KS	XTO ENERGY INC.	15189201240000
DAVIS, WJ UNIT 1	2-32	HUGGOTON	32	32S	38W	STEVENS	KS	XTO ENERGY INC.	15189209370000
GUSTASON	3-32	PANOMA	32	32S	38W	STEVENS	KS	XTO ENERGY INC.	15189214300000
KNEPPER, JA HEIRS UNIT	1-33	PANOMA	33	32S	38W	STEVENS	KS	XTO ENERGY INC.	15189201650000
ROACH UNIT 1	1-34	HUGGOTON	34	32S	38W	STEVENS	KS	XTO ENERGY INC.	15189003030000
ROACH UNIT 1	3-34	PANOMA	34	32S	38W	STEVENS	KS	XTO ENERGY INC.	15189202310000
ROACH UNIT 1 (CATH)	1		34	32S	38W	STEVENS	KS	XTO ENERGY INC.	15189218870000
STAMLER UNIT 1	3-35	HUGGOTON	35	32S	38W	STEVENS	KS	XTO ENERGY INC.	15189218920000
WRD UNIT 2	3-35	PANOMA	35	32S	38W	STEVENS	KS	XTO ENERGY INC.	15189201280000
WRD UNIT 2 (CATH)	2-3		35	32S	38W	STEVENS	KS	XTO ENERGY INC.	15189216520000
WRD UNIT 2	4-36	HUGGOTON	36	32S	38W	STEVENS	KS	XTO ENERGY INC.	15189206130000
SULLIVAN, DAN	1-34	HUGGOTON	34	32S	39W	STEVENS	KS	XTO ENERGY INC.	15189003190000
MALLORY 1A	1-1	HUGGOTON	1	33S	35W	STEVENS	KS	XTO ENERGY INC.	15189003240000
MAINZER UNIT 1A	1-2	HUGGOTON	2	33S	35W	STEVENS	KS	XTO ENERGY INC.	15189003250000
MAINZER UNIT 1A	2-2	HUGGOTON	2	33S	35W	STEVENS	KS	XTO ENERGY INC.	15189209100000
MAINZER UNIT 1A (CATH)	1		2	33S	35W	STEVENS	KS	XTO ENERGY INC.	15189217180000
BECKER UNIT 1	1-3	HUGGOTON	3	33S	35W	STEVENS	KS	XTO ENERGY INC.	15189003260000
BECKER UNIT 1	3-3	HUGGOTON	3	33S	35W	STEVENS	KS	XTO ENERGY INC.	15189208900000
HARMON FARMS	1-4	HUGGOTON	4	33S	35W	STEVENS	KS	XTO ENERGY INC.	15189003270000
HARMON FARMS	3-4	HUGGOTON	4	33S	35W	STEVENS	KS	XTO ENERGY INC.	15189209900000
MANN UNIT 4	4-5	HUGGOTON	5	33S	35W	STEVENS	KS	XTO ENERGY INC.	15189003280000
MANN UNIT 4	6-5	HUGGOTON	5	33S	35W	STEVENS	KS	XTO ENERGY INC.	15189206900000
MANN UNIT 4 (CATH)	4		5	33S	35W	STEVENS	KS	XTO ENERGY INC.	15189216540000

**EXHIBIT "B"**

Attached to that Certain Assignment, Bill of Sale and Conveyance

Dated August 15, 2014 by and between

XTO Energy Inc., ExxonMobil Oil Corporation, Mobil E&P U.S. Development Corporation, and ExxonMobil Corporation, as "Assignors"  
 Linn Energy Holdings, LLC and Berry Petroleum Company, LLC d/b/a Berry Oil Company, as "Assignees"

WELL NAME	WELL NUMBER	FIELD	SEC	TWP	RGE	COUNTY	ST	OPERATOR	API
MANN UNIT 2	2-6	HUGOTON	6	33S	35W	STEVENS	KS	XTO ENERGY INC.	15189003290000
MANN UNIT 2	3-6	PANOMA	6	33S	35W	STEVENS	KS	XTO ENERGY INC.	15189204670000
MANN UNIT 2	4-6	HUGOTON	6	33S	35W	STEVENS	KS	XTO ENERGY INC.	15189222060000
MANN UNIT 2 (CATH)	1-2		6	33S	35W	STEVENS	KS	XTO ENERGY INC.	15189215780000
MANN UNIT 2 (CATH)	2-2		6	33S	35W	STEVENS	KS	XTO ENERGY INC.	15189216250000
MANN UNIT 2 (CATH)	2-3		6	33S	35W	STEVENS	KS	XTO ENERGY INC.	15189216830000
MANN UNIT 3	3-7	HUGOTON	7	33S	35W	STEVENS	KS	XTO ENERGY INC.	15189003300000
MANN UNIT 3	4-7	PANOMA	7	33S	35W	STEVENS	KS	XTO ENERGY INC.	15189207380000
MANN UNIT 3	5-7	HUGOTON	7	33S	35W	STEVENS	KS	XTO ENERGY INC.	15189208570000
CRAWFORD UNIT	1-8	HUGOTON	8	33S	35W	STEVENS	KS	XTO ENERGY INC.	15189003310000
CRAWFORD UNIT	2-8	PANOMA	8	33S	35W	STEVENS	KS	XTO ENERGY INC.	15189206910000
SMITH UNIT 1	1-9	HUGOTON	9	33S	35W	STEVENS	KS	XTO ENERGY INC.	15189003320000
SMITH UNIT 1	3-9	HUGOTON	9	33S	35W	STEVENS	KS	XTO ENERGY INC.	15189221850000
SMITH	2-10	HUGOTON	10	33S	35W	STEVENS	KS	XTO ENERGY INC.	15189003330000
ALDERMAN	1-11	HUGOTON	11	33S	35W	STEVENS	KS	XTO ENERGY INC.	15189003340000
ALDERMAN (CATH)	1		11	33S	35W	STEVENS	KS	XTO ENERGY INC.	15189216820000
CAMPBELL A	1-13	HUGOTON	13	33S	35W	STEVENS	KS	XTO ENERGY INC.	15189003360000
SKINNER UNIT 1B	1-14	HUGOTON	14	33S	35W	STEVENS	KS	XTO ENERGY INC.	15189003370000
BELL	1-15	HUGOTON	15	33S	35W	STEVENS	KS	XTO ENERGY INC.	15189003380000
BELL	2-15	HUGOTON	15	33S	35W	STEVENS	KS	XTO ENERGY INC.	15189222410000
BELL (CATH)	1		15	33S	35W	STEVENS	KS	XTO ENERGY INC.	15189218740000
SALLEY UNIT 2	2-16	HUGOTON	16	33S	35W	STEVENS	KS	XTO ENERGY INC.	15189003390000
SALLEY UNIT 2	3-16	HUGOTON	16	33S	35W	STEVENS	KS	XTO ENERGY INC.	15189221580000
SALLEY UNIT 2 (CATH)	2		16	33S	35W	STEVENS	KS	XTO ENERGY INC.	15189217160000
SANDY UNIT 1	1-17	HUGOTON	17	33S	35W	STEVENS	KS	XTO ENERGY INC.	15189003400000
SANDY UNIT 1	2-17	HUGOTON	17	33S	35W	STEVENS	KS	XTO ENERGY INC.	15189208010000
SANDY UNIT 1 (CATH)	1-2		17	33S	35W	STEVENS	KS	XTO ENERGY INC.	15189217150000
FINCHAM	1-18	HUGOTON	18	33S	35W	STEVENS	KS	XTO ENERGY INC.	15189003410000
FINCHAM	2-18	PANOMA GAS AREA	18	33S	35W	STEVENS	KS	XTO ENERGY INC.	15189225370000
NIX	3-19	HUGOTON	19	33S	35W	STEVENS	KS	XTO ENERGY INC.	15189003420000
NIX (SWD) 3-2	3-2		19	33S	35W	STEVENS	KS	XTO ENERGY INC.	15189217140000
NIX UNIT 3	3-19	HUGOTON	19	33S	35W	STEVENS	KS	XTO ENERGY INC.	15189219050000
SKINNER UNIT 1	1-20	HUGOTON	20	33S	35W	STEVENS	KS	XTO ENERGY INC.	15189003430000

**EXHIBIT "B"**

Attached to that Certain Assignment, Bill of Sale and Conveyance

Dated August 15, 2014 by and between

XTO Energy Inc., ExxonMobil Oil Corporation, Mobil E&P U.S. Development Corporation, and ExxonMobil Corporation, as "Assignors"  
 Linn Energy Holdings, LLC and Berry Petroleum Company, LLC d/b/a Berry Oil Company, as "Assignees"

WELL NAME	WELL NUMBER	FIELD	SEC	TWP	RGE	COUNTY	ST	OPERATOR	API
SKINNER UNIT 1	2-20	HUGOTON	20	33S	35W	STEVENS	KS	XTO ENERGY INC.	15189222110000
BAUGHMAN	1-21	HUGOTON	21	33S	35W	STEVENS	KS	XTO ENERGY INC.	15189003440000
BAUGHMAN (CATH)	1		21	33S	35W	STEVENS	KS	XTO ENERGY INC.	15189216810000
HARPER	1A-22	HUGOTON	22	33S	35W	STEVENS	KS	XTO ENERGY INC.	15189003450000
GROTHE UNIT 1B	1-23	HUGOTON	23	33S	35W	STEVENS	KS	XTO ENERGY INC.	15189003460000
GROTHE UNIT 1B	3-23	HUGOTON	23	33S	35W	STEVENS	KS	XTO ENERGY INC.	15189219980000
GROTHE UNIT 1B (CATH)	1		23	33S	35W	STEVENS	KS	XTO ENERGY INC.	15189215670000
GROTHE UNIT 1A	1-24	HUGOTON	24	33S	35W	STEVENS	KS	XTO ENERGY INC.	15189003470000
GROTHE UNIT 1A (CATH)	1		24	33S	35W	STEVENS	KS	XTO ENERGY INC.	15189216800000
HEATH UNIT 1A	2-26	HUGOTON	26	33S	35W	STEVENS	KS	XTO ENERGY INC.	15189214660000
HEATH UNIT A	3-26	HUGOTON	26	33S	35W	STEVENS	KS	XTO ENERGY INC.	15189219990000
HILBIG A	2-27	HUGOTON	27	33S	35W	STEVENS	KS	XTO ENERGY INC.	15189003510000
JEHLE UNIT 1	1-28	HUGOTON	28	33S	35W	STEVENS	KS	XTO ENERGY INC.	15189003520000
JEHLE UNIT 1	2-28	HUGOTON	28	33S	35W	STEVENS	KS	XTO ENERGY INC.	15189221890000
KANSAS UNIVERSITY UNIT	1-29	HUGOTON	29	33S	35W	STEVENS	KS	XTO ENERGY INC.	15189003530000
KANSAS UNIVERSITY UNIT 1	2-29	HUGOTON	29	33S	35W	STEVENS	KS	XTO ENERGY INC.	15189222500000
NIX	2-30	HUGOTON	30	33S	35W	STEVENS	KS	XTO ENERGY INC.	15189003540000
NIX	3-30	PANOMA GAS AREA	30	33S	35W	STEVENS	KS	XTO ENERGY INC.	15189225210000
FULLER UNIT 1	1-31	HUGOTON	31	33S	35W	STEVENS	KS	XTO ENERGY INC.	15189003550000
FULLER UNIT 1	2-31	HUGOTON	31	33S	35W	STEVENS	KS	XTO ENERGY INC.	15189221720000
DALE	1-32	HUGOTON	32	33S	35W	STEVENS	KS	XTO ENERGY INC.	15189003560000
MANN UNIT 1	1-1	HUGOTON	1	33S	36W	STEVENS	KS	XTO ENERGY INC.	15189003620000
MANN UNIT 1	2-1	PANOMA	1	33S	36W	STEVENS	KS	XTO ENERGY INC.	15189205310000
LIGHTCAP UNIT 3	3-2	HUGOTON	2	33S	36W	STEVENS	KS	XTO ENERGY INC.	15189003630000
LIGHTCAP UNIT 3	4-2	PANOMA	2	33S	36W	STEVENS	KS	XTO ENERGY INC.	15189206170000
LIGHTCAP UNIT 3	5-2	HUGOTON	2	33S	36W	STEVENS	KS	XTO ENERGY INC.	15189219380000
JONES UNIT 1	1-3	HUGOTON	3	33S	36W	STEVENS	KS	XTO ENERGY INC.	15189003640000
JONES UNIT 1	2-3	PANOMA	3	33S	36W	STEVENS	KS	XTO ENERGY INC.	15189205090000
JONES UNIT 1	4-3	HUGOTON	3	33S	36W	STEVENS	KS	XTO ENERGY INC.	15189218370000
LEMERT UNIT	1-4	HUGOTON	4	33S	36W	STEVENS	KS	XTO ENERGY INC.	15189003650000
LEMERT UNIT	3-4	PANOMA	4	33S	36W	STEVENS	KS	XTO ENERGY INC.	15189205180000
LEMERT UNIT	4-4	HUGOTON	4	33S	36W	STEVENS	KS	XTO ENERGY INC.	15189218940000
FLOWER UNIT	1-5	HUGOTON	5	33S	36W	STEVENS	KS	XTO ENERGY INC.	15189003660000

**EXHIBIT "B"**

Attached to that Certain Assignment, Bill of Sale and Conveyance

Dated August 15, 2014 by and between

XTO Energy Inc., ExxonMobil Oil Corporation, Mobil E&P U.S. Development Corporation, and ExxonMobil Corporation, as "Assignors"  
 Linn Energy Holdings, LLC and Berry Petroleum Company, LLC d/b/a Berry Oil Company, as "Assignees"

WELL NAME	WELL NUMBER	FIELD	SEC	TWP	RGE	COUNTY	ST	OPERATOR	API
FLOWER UNIT	4-5	HUGOTON	5	33S	36W	STEVENS	KS	XTO ENERGY INC.	15189218280000
FLOWER UNIT	3-6	PANOMA	6	33S	36W	STEVENS	KS	XTO ENERGY INC.	15189204740000
SIMPSON, S1 UNIT	1-6	PANOMA	6	33S	36W	STEVENS	KS	XTO ENERGY INC.	15189205070000
WRD UNIT 4	4-6	HUGOTON	6	33S	36W	STEVENS	KS	XTO ENERGY INC.	15189003670000
WRD UNIT 4	5-6	HUGOTON	6	33S	36W	STEVENS	KS	XTO ENERGY INC.	15189222240000
SPEAKMAN UNIT 1	1-7	HUGOTON	7	33S	36W	STEVENS	KS	XTO ENERGY INC.	15189003680000
SPEAKMAN UNIT 1	2-7	PANOMA	7	33S	36W	STEVENS	KS	XTO ENERGY INC.	15189204950000
SPEAKMAN UNIT 1	3-7	HUGOTON	7	33S	36W	STEVENS	KS	XTO ENERGY INC.	15189218380000
COBB UNIT 1	1-8	HUGOTON	8	33S	36W	STEVENS	KS	XTO ENERGY INC.	15189003690000
COBB UNIT 1	2-8	PANOMA	8	33S	36W	STEVENS	KS	XTO ENERGY INC.	15189204940000
COBB UNIT 1	4-8	HUGOTON	8	33S	36W	STEVENS	KS	XTO ENERGY INC.	15189218270000
BROWN, K UNIT	1-9	HUGOTON	9	33S	36W	STEVENS	KS	XTO ENERGY INC.	15189003700000
BROWN, K UNIT	3-9	PANOMA	9	33S	36W	STEVENS	KS	XTO ENERGY INC.	15189205530000
BROWN, K UNIT	4-9	HUGOTON	9	33S	36W	STEVENS	KS	XTO ENERGY INC.	15189220690000
CITIZENS STATE BANK 1	1-10	HUGOTON	10	33S	36W	STEVENS	KS	XTO ENERGY INC.	15189003710000
CITIZENS STATE BANK 1	2-10	HUGOTON	10	33S	36W	STEVENS	KS	XTO ENERGY INC.	15189219540000
CITIZENS STATE BANK 1 (CATH)	1	PANOMA	10	33S	36W	STEVENS	KS	XTO ENERGY INC.	15189216790000
HOLT, THOMAS T UNIT	1-10	PANOMA	10	33S	36W	STEVENS	KS	XTO ENERGY INC.	15189205230000
HOLT, THOMAS T UNIT (CATH)	1		10	33S	36W	STEVENS	KS	XTO ENERGY INC.	15189216780000
LIGHTCAP UNIT 2	2-11	HUGOTON	11	33S	36W	STEVENS	KS	XTO ENERGY INC.	15189003720000
LIGHTCAP UNIT 2	3-11	PANOMA	11	33S	36W	STEVENS	KS	XTO ENERGY INC.	15189206290000
LIGHTCAP UNIT 2	4-11	HUGOTON	11	33S	36W	STEVENS	KS	XTO ENERGY INC.	15189219510000
LIGHTCAP UNIT 4	4-12	HUGOTON	12	33S	36W	STEVENS	KS	XTO ENERGY INC.	15189003730000
LIGHTCAP UNIT 4	5-12	PANOMA	12	33S	36W	STEVENS	KS	XTO ENERGY INC.	15189206300000
CANNON UNIT	1-13	HUGOTON	13	33S	36W	STEVENS	KS	XTO ENERGY INC.	15189003740000
CANNON UNIT	2-13	PANOMA	13	33S	36W	STEVENS	KS	XTO ENERGY INC.	15189207990000
BARBER	1-14	HUGOTON	14	33S	36W	STEVENS	KS	XTO ENERGY INC.	15189003750000
BARBER	3-14	PANOMA	14	33S	36W	STEVENS	KS	XTO ENERGY INC.	15189208730000
BARBER (CATH)	1		14	33S	36W	STEVENS	KS	XTO ENERGY INC.	15189215860000
MUELLER UNIT 1	3-15	PANOMA	15	33S	36W	STEVENS	KS	XTO ENERGY INC.	15189207090000
MUELLER UNIT 1	4-15	HUGOTON	15	33S	36W	STEVENS	KS	XTO ENERGY INC.	15189212910000
MUELLER UNIT 1	5-15	HUGOTON	15	33S	36W	STEVENS	KS	XTO ENERGY INC.	15189219550000
HARRISON UNIT 1	1-17	HUGOTON	17	33S	36W	STEVENS	KS	XTO ENERGY INC.	15189003780000



**EXHIBIT "B"**

Attached to that Certain Assignment, Bill of Sale and Conveyance

Dated August 15, 2014 by and between

XTO Energy Inc., ExxonMobil Oil Corporation, Mobil E&P U.S. Development Corporation, and ExxonMobil Corporation, as "Assignors"  
 Linn Energy Holdings, LLC and Berry Petroleum Company, LLC d/b/a Berry Oil Company, as "Assignees"

WELL NAME	WELL NUMBER	FIELD	SEC	TWP	RGE	COUNTY	ST	OPERATOR	API
HARRISON UNIT 1	2-17	PANOMA	17	335	36W	STEVENS	KS	XTO ENERGY INC.	15189205080000
HARRISON UNIT 1	3-17	HUGOTON	17	335	36W	STEVENS	KS	XTO ENERGY INC.	15189211960000
HARRISON UNIT 1 (CATH)	1		17	335	36W	STEVENS	KS	XTO ENERGY INC.	15189217130000
BARBEE	1-18	HUGOTON	18	335	36W	STEVENS	KS	XTO ENERGY INC.	15189003790000
BARBEE	2-18	HUGOTON	18	335	36W	STEVENS	KS	XTO ENERGY INC.	15189205120000
BARBEE	3-18	PANOMA	18	335	36W	STEVENS	KS	XTO ENERGY INC.	15189207480000
BARBEE (CATH)	1-3		18	335	36W	STEVENS	KS	XTO ENERGY INC.	15189215850000
BARBEE (CATH)	3		18	335	36W	STEVENS	KS	XTO ENERGY INC.	15189216270000
BUNYAN UNIT 1	3-19	HUGOTON	19	335	36W	STEVENS	KS	XTO ENERGY INC.	15189222480000
PADEN (CATH)	1-2		19	335	36W	STEVENS	KS	XTO ENERGY INC.	15189215840000
PADEN (CATH)	2-2		19	335	36W	STEVENS	KS	XTO ENERGY INC.	15189216240000
PADEN UNIT 1	1-19	HUGOTON	19	335	36W	STEVENS	KS	XTO ENERGY INC.	15189003800000
PADEN UNIT 1	2-19	PANOMA	19	335	36W	STEVENS	KS	XTO ENERGY INC.	15189204960000
PADEN UNIT 1	3-19	HUGOTON	19	335	36W	STEVENS	KS	XTO ENERGY INC.	15189214940000
ALBRITTEN	1-21	HUGOTON	21	335	36W	STEVENS	KS	XTO ENERGY INC.	15189003820000
ALBRITTEN	2-21	PANOMA	21	335	36W	STEVENS	KS	XTO ENERGY INC.	15189205930000
ALBRITTEN	3-21	HUGOTON	21	335	36W	STEVENS	KS	XTO ENERGY INC.	15189219210000
FLOWER 1-3 (CATH)	1		22	335	36W	STEVENS	KS	XTO ENERGY INC.	15189215830000
FLOWER 1-3 (CATH)	2		22	335	36W	STEVENS	KS	XTO ENERGY INC.	15189215990000
FLOWER UNIT 1	1-22	HUGOTON	22	335	36W	STEVENS	KS	XTO ENERGY INC.	15189003830000
FLOWER UNIT 1	2-22	HUGOTON	22	335	36W	STEVENS	KS	XTO ENERGY INC.	15189205470000
FLOWER UNIT 1	3-22	PANOMA	22	335	36W	STEVENS	KS	XTO ENERGY INC.	15189206280000
WAYLAND UNIT 1	1-23	HUGOTON	23	335	36W	STEVENS	KS	XTO ENERGY INC.	15189003840000
WAYLAND UNIT 1	3-23	PANOMA	23	335	36W	STEVENS	KS	XTO ENERGY INC.	15189206490000
WAYLAND UNIT 1	4-23	HUGOTON	23	335	36W	STEVENS	KS	XTO ENERGY INC.	15189219320000
WAYLAND UNIT 1 (CATH)	1		23	335	36W	STEVENS	KS	XTO ENERGY INC.	15189215820000
WAYLAND UNIT 1 (CATH)	1-3		23	335	36W	STEVENS	KS	XTO ENERGY INC.	15189215810000
ELLIS UNIT 1	1-24	HUGOTON	24	335	36W	STEVENS	KS	XTO ENERGY INC.	15189003850000
ELLIS UNIT 1	2-24	PANOMA	24	335	36W	STEVENS	KS	XTO ENERGY INC.	15189206660000
ELLIS UNIT 1	3-24	HUGOTON	24	335	36W	STEVENS	KS	XTO ENERGY INC.	15189219310000
ELLIS UNIT 1 (CATH)	1		24	335	36W	STEVENS	KS	XTO ENERGY INC.	15189217110000
NIX UNIT 1	1-25	HUGOTON	25	335	36W	STEVENS	KS	XTO ENERGY INC.	15189003860000
NIX UNIT 1	3-25	PANOMA	25	335	36W	STEVENS	KS	XTO ENERGY INC.	15189206570000

**EXHIBIT "B"**

Attached to that Certain Assignment, Bill of Sale and Conveyance

Dated August 15, 2014 by and between

XTO Energy Inc., ExxonMobil Oil Corporation, Mobil E&P U.S. Development Corporation, and ExxonMobil Corporation, as "Assignors"  
 Linn Energy Holdings, LLC and Berry Petroleum Company, LLC d/b/a Berry Oil Company, as "Assignees"

WELL NAME	WELL NUMBER	FIELD	SEC	TWP	RGE	COUNTY	ST	OPERATOR	API
HEGER UNIT 2	2-26	HUGOTON	26	33S	36W	STEVENS	KS	XTO ENERGY INC.	15189003870000
HEGER UNIT 2	3-26	PANOMA	26	33S	36W	STEVENS	KS	XTO ENERGY INC.	15189207970000
SKINNER UNIT 1	1-27	HUGOTON	27	33S	36W	STEVENS	KS	XTO ENERGY INC.	15189003880000
SKINNER UNIT 1	2-27	PANOMA	27	33S	36W	STEVENS	KS	XTO ENERGY INC.	15189206270000
CARPENTER, E UNIT 1	2-30	PANOMA	30	33S	36W	STEVENS	KS	XTO ENERGY INC.	15189205540000
CARPENTER, E UNIT 1	3-30	HUGOTON	30	33S	36W	STEVENS	KS	XTO ENERGY INC.	15189214290000
CARPENTER, E UNIT 1	4-30	HUGOTON	30	33S	36W	STEVENS	KS	XTO ENERGY INC.	15189222080000
KING UNIT 1	1-31	HUGOTON	31	33S	36W	STEVENS	KS	XTO ENERGY INC.	15189003930000
KING UNIT 1	2-31	PANOMA	31	33S	36W	STEVENS	KS	XTO ENERGY INC.	15189205840000
KING UNIT 1	3-31	HUGOTON	31	33S	36W	STEVENS	KS	XTO ENERGY INC.	15189218260000
BISSITT UNIT 1	1-32	HUGOTON	32	33S	36W	STEVENS	KS	XTO ENERGY INC.	15189003940000
BISSITT UNIT 1	2-32	PANOMA	32	33S	36W	STEVENS	KS	XTO ENERGY INC.	15189205970000
BISSITT UNIT 1	3-32	HUGOTON	32	33S	36W	STEVENS	KS	XTO ENERGY INC.	15189218950000
PADEN, WI	1-33	HUGOTON	33	33S	36W	STEVENS	KS	XTO ENERGY INC.	15189003950000
MORFORD UNIT	1-34	HUGOTON	34	33S	36W	STEVENS	KS	XTO ENERGY INC.	15189003960000
HEGER UNIT 1	2-35	PANOMA	35	33S	36W	STEVENS	KS	XTO ENERGY INC.	15189207980000
HEGER UNIT 1	3-35	HUGOTON	35	33S	36W	STEVENS	KS	XTO ENERGY INC.	15189215610000
HEGER UNIT 1 (CATH)	1		35	33S	36W	STEVENS	KS	XTO ENERGY INC.	15189217340000
HEGER UNIT 1 (CATH)	1-2		35	33S	36W	STEVENS	KS	XTO ENERGY INC.	15189217350000
HEGER UNIT 1 (CATH)	1-3		35	33S	36W	STEVENS	KS	XTO ENERGY INC.	15189217360000
FULKERSON	1-36	HUGOTON	36	33S	36W	STEVENS	KS	XTO ENERGY INC.	15189003990000
FULKERSON	3-36	HUGOTON	36	33S	36W	STEVENS	KS	XTO ENERGY INC.	15189222150000
FULKERSON (CATH)	1		36	33S	36W	STEVENS	KS	XTO ENERGY INC.	15189215680000
SWD-HEGER	D1		36	33S	36W	STEVENS	KS	XTO ENERGY INC.	15189222720000
MADDEN UNIT 1	1-1	HUGOTON	1	33S	37W	STEVENS	KS	XTO ENERGY INC.	15189004000000
MADDEN UNIT 1	3-1	HUGOTON	1	33S	37W	STEVENS	KS	XTO ENERGY INC.	15189220340000
SWISHER UNIT 1	1-1	HUGOTON	1	33S	37W	STEVENS	KS	XTO ENERGY INC.	15189004010000
SWISHER UNIT 1	2-1	PANOMA	1	33S	37W	STEVENS	KS	XTO ENERGY INC.	15189204540000
SWISHER UNIT 1	3-1	HUGOTON	1	33S	37W	STEVENS	KS	XTO ENERGY INC.	15189222130000
CURRY UNIT	1-2	HUGOTON	2	33S	37W	STEVENS	KS	XTO ENERGY INC.	15189004020000
MADDEN UNIT 2	2-2	PANOMA	2	33S	37W	STEVENS	KS	XTO ENERGY INC.	15189203910000
HILL UNIT 1	1-3	HUGOTON	3	33S	37W	STEVENS	KS	XTO ENERGY INC.	15189004030000
							KS	XTO ENERGY INC.	15189004040000

**EXHIBIT "B"**

Attached to that Certain Assignment, Bill of Sale and Conveyance

Dated August 15, 2014 by and between

XTO Energy Inc., ExxonMobil Oil Corporation, Mobil E&P U.S. Development Corporation, and ExxonMobil Corporation, as "Assignors"  
 Linn Energy Holdings, LLC and Berry Petroleum Company, LLC d/b/a Berry Oil Company, as "Assignees"

WELL NAME	WELL NUMBER	FIELD	SEC	TWP	RGE	COUNTY	ST	OPERATOR	API
HILL UNIT 1	3-3	PANOMA	3	33S	37W	STEVENS	KS	XTO ENERGY INC.	15189203830000
HILL UNIT 1	4-3	HUGOTON	3	33S	37W	STEVENS	KS	XTO ENERGY INC.	15189220290000
LOWER UNIT 1	3-4	HUGOTON	4	33S	37W	STEVENS	KS	XTO ENERGY INC.	15189220140000
WEBBER UNIT 2	4-4	HUGOTON	4	33S	37W	STEVENS	KS	XTO ENERGY INC.	15189219500000
SCHMIDT UNIT 1	1-5	HUGOTON	5	33S	37W	STEVENS	KS	XTO ENERGY INC.	15189004050000
SCHMIDT UNIT 1	2-5	PANOMA	5	33S	37W	STEVENS	KS	XTO ENERGY INC.	15189203000000
SCHMIDT UNIT 1	3-5	HUGOTON	5	33S	37W	STEVENS	KS	XTO ENERGY INC.	15189219490000
SCHMIDT UNIT 1 (CATH)	1		5	33S	37W	STEVENS	KS	XTO ENERGY INC.	15189216770000
SCHMIDT UNIT 1 (CATH)	1-2		5	33S	37W	STEVENS	KS	XTO ENERGY INC.	15189218860000
RATCLIFF UNIT 1	1-8	HUGOTON	8	33S	37W	STEVENS	KS	XTO ENERGY INC.	15189222640000
RATCLIFF UNIT 1	2-8	HUGOTON	8	33S	37W	STEVENS	KS	XTO ENERGY INC.	15189204080000
RATCLIFF UNIT 1	3-8	HUGOTON	8	33S	37W	STEVENS	KS	XTO ENERGY INC.	15189004100000
RATCLIFF UNIT 3	4-8	PANOMA	8	33S	37W	STEVENS	KS	XTO ENERGY INC.	15189201070000
WEBBER UNIT 2	2-9	HUGOTON	9	33S	37W	STEVENS	KS	XTO ENERGY INC.	15189004110000
WEBBER UNIT 2	3-9	PANOMA	9	33S	37W	STEVENS	KS	XTO ENERGY INC.	15189203310000
WEBBER UNIT 2 (CATH)	2		9	33S	37W	STEVENS	KS	XTO ENERGY INC.	15189217570000
WEBBER UNIT 2 (CATH)	2-3		9	33S	37W	STEVENS	KS	XTO ENERGY INC.	15189218680000
CRAWFORD ESTATE UNIT 1	1-10	HUGOTON	10	33S	37W	STEVENS	KS	XTO ENERGY INC.	15189004120000
CRAWFORD ESTATE UNIT 1	2-10	PANOMA	10	33S	37W	STEVENS	KS	XTO ENERGY INC.	15189203270000
CRAWFORD ESTATE UNIT 1	3-10	HUGOTON	10	33S	37W	STEVENS	KS	XTO ENERGY INC.	15189219960000
CRAWFORD ESTATE UNIT 1 (CATH)	1		10	33S	37W	STEVENS	KS	XTO ENERGY INC.	15189221150000
CRAWFORD ESTATE UNIT 1 (CATH)	3		10	33S	37W	STEVENS	KS	XTO ENERGY INC.	15189221160000
ALBERT UNIT 1	1-11	HUGOTON	11	33S	37W	STEVENS	KS	XTO ENERGY INC.	15189004130000
ALBERT UNIT 1	2-11	PANOMA	11	33S	37W	STEVENS	KS	XTO ENERGY INC.	15189203940000
MADDEN UNIT 2	3-11	PANOMA	11	33S	37W	STEVENS	KS	XTO ENERGY INC.	15189203920000
MADDEN UNIT 2	4-11	HUGOTON	11	33S	37W	STEVENS	KS	XTO ENERGY INC.	15189218390000
ALBERT UNIT 1	3-12	HUGOTON	12	33S	37W	STEVENS	KS	XTO ENERGY INC.	15189219470000
TOOLE UNIT 1	1-13	HUGOTON	13	33S	37W	STEVENS	KS	XTO ENERGY INC.	15189000210000
TOOLE UNIT 1	2-13	PANOMA	13	33S	37W	STEVENS	KS	XTO ENERGY INC.	15189203840000
TOOLE UNIT 1	3-13	HUGOTON	13	33S	37W	STEVENS	KS	XTO ENERGY INC.	15189219130000
TOOLE UNIT 1 (CATH)	2		13	33S	37W	STEVENS	KS	XTO ENERGY INC.	15189215800000
TOOLE UNIT 1 (CATH)	3		13	33S	37W	STEVENS	KS	XTO ENERGY INC.	15189221170000
ALBERT UNIT 2	2-14	HUGOTON	14	33S	37W	STEVENS	KS	XTO ENERGY INC.	15189004150000

**EXHIBIT "B"**

Attached to that Certain Assignment, Bill of Sale and Conveyance

Dated August 15, 2014 by and between

XTO Energy Inc., ExxonMobil Oil Corporation, Mobil E&P U.S. Development Corporation, and ExxonMobil Corporation, as "Assignors"  
 Linn Energy Holdings, LLC and Berry Petroleum Company, LLC d/b/a Berry Oil Company, as "Assignees"

WELL NAME	WELL NUMBER	FIELD	SEC	TWP	RGE	COUNTY	ST	OPERATOR	API
ALBERT UNIT 2	3-14	PANOMA	14	33S	37W	STEVENS	KS	XTO ENERGY INC.	15189203350000
ALBERT UNIT 2	4-14	HUGOTON	14	33S	37W	STEVENS	KS	XTO ENERGY INC.	15189219700000
ALBERT UNIT 2 (CATH)	2		14	33S	37W	STEVENS	KS	XTO ENERGY INC.	15189217690000
ALBERT UNIT 2 (CATH)	2		14	33S	37W	STEVENS	KS	XTO ENERGY INC.	15189218730000
KUHN UNIT	1-15	HUGOTON	15	33S	37W	STEVENS	KS	XTO ENERGY INC.	15189004160000
KUHN UNIT	2-15	PANOMA	15	33S	37W	STEVENS	KS	XTO ENERGY INC.	15189203140000
KUHN UNIT	3-15	HUGOTON	15	33S	37W	STEVENS	KS	XTO ENERGY INC.	15189219480000
KUHN UNIT (CATH)	1		15	33S	37W	STEVENS	KS	XTO ENERGY INC.	15189217700000
KUHN UNIT (CATH)	1		15	33S	37W	STEVENS	KS	XTO ENERGY INC.	15189218790000
KUHN UNIT (CATH)	3		15	33S	37W	STEVENS	KS	XTO ENERGY INC.	15189221180000
CRAWFORD, STEWART UNIT	1-17	PANOMA	17	33S	37W	STEVENS	KS	XTO ENERGY INC.	15189204590000
RATCLIFF UNIT 3	6-17	HUGOTON	17	33S	37W	STEVENS	KS	XTO ENERGY INC.	15189213650000
RATCLIFF UNIT 3 (CATH)	3-6		17	33S	37W	STEVENS	KS	XTO ENERGY INC.	15189216730000
STEWART CRAWFORD (CATH)	1		17	33S	37W	STEVENS	KS	XTO ENERGY INC.	15189217580000
STEWART CRAWFORD (CATH)	2 1		17	33S	37W	STEVENS	KS	XTO ENERGY INC.	15189217730000
ELMO LODGE UNIT 1	1-22	HUGOTON	22	33S	37W	STEVENS	KS	XTO ENERGY INC.	15189004220000
ELMO LODGE UNIT 1	2-22	PANOMA	22	33S	37W	STEVENS	KS	XTO ENERGY INC.	15189220420000
ELMO LODGE UNIT 1	3-22	HUGOTON	22	33S	37W	STEVENS	KS	XTO ENERGY INC.	15189220420000
ELMO LODGE UNIT 1 (CATH)	1		22	33S	37W	STEVENS	KS	XTO ENERGY INC.	15189217380000
BUNYAN UNIT	1-23	PANOMA	23	33S	37W	STEVENS	KS	XTO ENERGY INC.	15189204810000
BUNYAN UNIT	1-23	HUGOTON	23	33S	37W	STEVENS	KS	XTO ENERGY INC.	15189101780000
PADEN UNIT 1	1-24	HUGOTON	24	33S	37W	STEVENS	KS	XTO ENERGY INC.	15189004240000
PADEN UNIT 1	2-24	PANOMA	24	33S	37W	STEVENS	KS	XTO ENERGY INC.	15189203950000
PADEN UNIT 1	3-24	HUGOTON	24	33S	37W	STEVENS	KS	XTO ENERGY INC.	15189222390000
PADEN UNIT 1 (CATH)	1		24	33S	37W	STEVENS	KS	XTO ENERGY INC.	15189216740000
PRIDE UNIT 1	1-25	HUGOTON	25	33S	37W	STEVENS	KS	XTO ENERGY INC.	15189004250000
PRIDE UNIT 1	2-25	PANOMA	25	33S	37W	STEVENS	KS	XTO ENERGY INC.	15189204600000
PRIDE UNIT 1	3-25	HUGOTON	25	33S	37W	STEVENS	KS	XTO ENERGY INC.	15189215500000
PRIDE UNIT 1 (CATH)	1		25	33S	37W	STEVENS	KS	XTO ENERGY INC.	15189218840000
PRIDE UNIT 1 (CATH)	1-2		25	33S	37W	STEVENS	KS	XTO ENERGY INC.	15189217510000
PRIDE UNIT 1 (CATH)	1-3		25	33S	37W	STEVENS	KS	XTO ENERGY INC.	15189218850000
CARPENTER UNIT 3	5-26	HUGOTON	26	33S	37W	STEVENS	KS	XTO ENERGY INC.	15189220900000
CARPENTER, E	3-26	HUGOTON	26	33S	37W	STEVENS	KS	XTO ENERGY INC.	15189004260000

**EXHIBIT "B"**

Attached to that Certain Assignment, Bill of Sale and Conveyance

Dated August 15, 2014 by and between

XTO Energy Inc., ExxonMobil Oil Corporation, Mobil E&P U.S. Development Corporation, and ExxonMobil Corporation, as "Assignors"  
 Linn Energy Holdings, LLC and Berry Petroleum Company, LLC d/b/a Berry Oil Company, as "Assignees"

WELL NAME	WELL NUMBER	FIELD	SEC	TWP	RGE	COUNTY	ST	OPERATOR	API
MCCOY UNIT 1	2-26	PANOMA	26	33S	37W	STEVENS	KS	XTO ENERGY INC.	15189203960000
BURROWS, RUBY M UNIT	1-27	PANOMA	27	33S	37W	STEVENS	KS	XTO ENERGY INC.	15189210390000
CARPENTER, E UNIT 3	4-27	PANOMA	27	33S	37W	STEVENS	KS	XTO ENERGY INC.	15189203580000
CRAWFORD, WB UNIT 2	2-29	HUGOTON	29	33S	37W	STEVENS	KS	XTO ENERGY INC.	15189004290000
CRAWFORD, WB UNIT 2	3-29	PANOMA	29	33S	37W	STEVENS	KS	XTO ENERGY INC.	15189203130000
CRAWFORD, WB UNIT 2	4-29	HUGOTON	29	33S	37W	STEVENS	KS	XTO ENERGY INC.	15189217600000
CRAWFORD, WB UNIT 2 (CATH)	4	HUGOTON	29	33S	37W	STEVENS	KS	XTO ENERGY INC.	15189220400000
WILSON, E UNIT 1	2-31	PANOMA	31	33S	37W	STEVENS	KS	XTO ENERGY INC.	15189202290000
WILSON, E UNIT 1	1-32	HUGOTON	32	33S	37W	STEVENS	KS	XTO ENERGY INC.	15189004340000
WILSON, E UNIT 1	3-32	HUGOTON	32	33S	37W	STEVENS	KS	XTO ENERGY INC.	15189219060000
WILSON, E UNIT 1 (CATH)	1	HUGOTON	32	33S	37W	STEVENS	KS	XTO ENERGY INC.	15189218670000
SHERWOOD UNIT	1-33	HUGOTON	33	33S	37W	STEVENS	KS	XTO ENERGY INC.	15189004360000
SHERWOOD UNIT	2-33	HUGOTON	33	33S	37W	STEVENS	KS	XTO ENERGY INC.	15189004350000
SHERWOOD UNIT	3-33	HUGOTON	33	33S	37W	STEVENS	KS	XTO ENERGY INC.	15189221880000
CARPENTER, E UNIT 2	3-35	PANOMA	35	33S	37W	STEVENS	KS	XTO ENERGY INC.	15189204610000
MCCOY UNIT 1	1-35	HUGOTON	35	33S	37W	STEVENS	KS	XTO ENERGY INC.	15189004380000
MCCOY UNIT 1	3-35	HUGOTON	35	33S	37W	STEVENS	KS	XTO ENERGY INC.	15189212690000
CARPENTER UNIT 1 (CATH)	1	HUGOTON	35	33S	37W	STEVENS	KS	XTO ENERGY INC.	15189217540000
CARPENTER UNIT 2	4-36	HUGOTON	36	33S	37W	STEVENS	KS	XTO ENERGY INC.	15189221970000
CARPENTER, E	2-36	HUGOTON	36	33S	37W	STEVENS	KS	XTO ENERGY INC.	15189004390000
SHAFFER UNIT 1	3-5	PANOMA	5	33S	38W	STEVENS	KS	XTO ENERGY INC.	15189201260000
SHAFFER UNIT 1 (CATH)	3	HUGOTON	5	33S	38W	STEVENS	KS	XTO ENERGY INC.	15189218400000
SHAFFER UNIT 1	2-6	HUGOTON	6	33S	38W	STEVENS	KS	XTO ENERGY INC.	15189004460000
SHAFFER UNIT 1	5-6	HUGOTON	6	33S	38W	STEVENS	KS	XTO ENERGY INC.	15189214090000
SHAFFER UNIT 1 (CATH)	2	HUGOTON	6	33S	38W	STEVENS	KS	XTO ENERGY INC.	15189218420000
SHAFFER UNIT 1 (CATH)	5	HUGOTON	6	33S	38W	STEVENS	KS	XTO ENERGY INC.	15189218410000
SHAFFER UNIT 1 (CATH)	2-5	HUGOTON	6	33S	38W	STEVENS	KS	XTO ENERGY INC.	15189218470000
ELLIS, IG UNIT	1-12	HUGOTON	12	33S	38W	STEVENS	KS	XTO ENERGY INC.	15189004520000
WAGNER UNIT 1	1-17	HUGOTON	17	33S	38W	STEVENS	KS	XTO ENERGY INC.	15189004580000
WAGNER UNIT 1	2-17	PANOMA	17	33S	38W	STEVENS	KS	XTO ENERGY INC.	15189202300000
WAGNER UNIT 1	3-17	HUGOTON	17	33S	38W	STEVENS	KS	XTO ENERGY INC.	15189212180000
WAGNER UNIT 1 (CATH)	1	HUGOTON	17	33S	38W	STEVENS	KS	XTO ENERGY INC.	15189217550000
WAGNER UNIT 1 (CATH)	1	HUGOTON	17	33S	38W	STEVENS	KS	XTO ENERGY INC.	15189217710000

**EXHIBIT "B"**

Attached to that Certain Assignment, Bill of Sale and Conveyance

Dated August 15, 2014 by and between

XTO Energy Inc., ExxonMobil Oil Corporation, Mobil E&P U.S. Development Corporation, and ExxonMobil Corporation, as "Assignors"  
 Linn Energy Holdings, LLC and Berry Petroleum Company, LLC d/b/a Berry Oil Company, as "Assignees"

WELL NAME	WELL NUMBER	FIELD	SEC	TWP	RGE	COUNTY	ST	OPERATOR	API
WAGNER UNIT 1 (CATH)	1-3		17	33S	38W	STEVENS	KS	XTO ENERGY INC.	1518921740000
FARRAR UNIT 1	2-20	PANOMA	20	33S	38W	STEVENS	KS	XTO ENERGY INC.	1518920242000
FARRAR UNIT 1	3-20	HUGOTON	20	33S	38W	STEVENS	KS	XTO ENERGY INC.	1518921860000
FARRAR UNIT 1 (CATH)	1-2		20	33S	38W	STEVENS	KS	XTO ENERGY INC.	1518921577000
FARRAR UNIT 1 (CATH)	1-2		20	33S	38W	STEVENS	KS	XTO ENERGY INC.	1518921626000
FARRAR UNIT 1 (CATH)	1-21	HUGOTON	21	33S	38W	STEVENS	KS	XTO ENERGY INC.	1518900462000
FARRAR UNIT 1 (CATH)	1		21	33S	38W	STEVENS	KS	XTO ENERGY INC.	1518921743000
COULTER UNIT 1	1-22	HUGOTON	22	33S	38W	STEVENS	KS	XTO ENERGY INC.	1518900463000
COULTER UNIT 1	2-22	PANOMA	22	33S	38W	STEVENS	KS	XTO ENERGY INC.	1518920226000
COULTER UNIT 1	4-22	HUGOTON	22	33S	38W	STEVENS	KS	XTO ENERGY INC.	1518921849000
COULTER UNIT 1 (CATH)	1		22	33S	38W	STEVENS	KS	XTO ENERGY INC.	1518921671000
COULTER UNIT 3	3-23	HUGOTON	23	33S	38W	STEVENS	KS	XTO ENERGY INC.	1518900464000
COULTER UNIT 3 (CATH)	3		23	33S	38W	STEVENS	KS	XTO ENERGY INC.	1518921670000
PERRILL UNIT 1	2-24	PANOMA	24	33S	38W	STEVENS	KS	XTO ENERGY INC.	1518920241000
PERRILL UNIT 1	3-24	HUGOTON	24	33S	38W	STEVENS	KS	XTO ENERGY INC.	1518921607000
COULTER UNIT 3	4-25	PANOMA	25	33S	38W	STEVENS	KS	XTO ENERGY INC.	1518920233000
COULTER UNIT 3	6-25	HUGOTON	25	33S	38W	STEVENS	KS	XTO ENERGY INC.	1518922089000
PERRILL UNIT 1	1-25	HUGOTON	25	33S	38W	STEVENS	KS	XTO ENERGY INC.	1518900466000
COULTER UNIT 2	2-27	HUGOTON	27	33S	38W	STEVENS	KS	XTO ENERGY INC.	1518900468000
COULTER UNIT 2	3-27	PANOMA	27	33S	38W	STEVENS	KS	XTO ENERGY INC.	1518920227000
COULTER UNIT 2	4-27	HUGOTON	27	33S	38W	STEVENS	KS	XTO ENERGY INC.	1518921401000
COULTER UNIT 2 (CATH)	2		27	33S	38W	STEVENS	KS	XTO ENERGY INC.	1518921669000
COULTER UNIT 2 (CATH)	2-4		27	33S	38W	STEVENS	KS	XTO ENERGY INC.	1518921668000
LANDER UNIT 1	1-28	HUGOTON	28	33S	38W	STEVENS	KS	XTO ENERGY INC.	1518900469000
LANDER UNIT 1	3-28	HUGOTON	28	33S	38W	STEVENS	KS	XTO ENERGY INC.	1518921148000
LANDER UNIT 1 (CATH)	1		28	33S	38W	STEVENS	KS	XTO ENERGY INC.	1518921667000
LANDER UNIT 1	2-29	PANOMA	29	33S	38W	STEVENS	KS	XTO ENERGY INC.	1518920228000
LANDER UNIT 1 (CATH)	1-2		29	33S	38W	STEVENS	KS	XTO ENERGY INC.	1518921666000
BRECHISEN	2-34	HUGOTON	34	33S	38W	STEVENS	KS	XTO ENERGY INC.	1518910176000
STONE (CATH)	1-3	HUGOTON	3	33S	39W	STEVENS	KS	XTO ENERGY INC.	1518900482000
STONE (CATH)	1		3	33S	39W	STEVENS	KS	XTO ENERGY INC.	1518921742000
STONE (CATH)	1		3	33S	39W	STEVENS	KS	XTO ENERGY INC.	1518921871000
CHRISTOPHER UNIT 1	2-10	HUGOTON	10	33S	39W	STEVENS	KS	XTO ENERGY INC.	1518910046000

**EXHIBIT "B"**

Attached to that Certain Assignment, Bill of Sale and Conveyance

Dated August 15, 2014 by and between

XTO Energy Inc., ExxonMobil Oil Corporation, Mobil E&P U.S. Development Corporation, and ExxonMobil Corporation, as "Assignors"  
 Linn Energy Holdings, LLC and Berry Petroleum Company, LLC d/b/a Berry Oil Company, as "Assignees"

WELL NAME	WELL NUMBER	FIELD	SEC	TWP	RGE	COUNTY	ST	OPERATOR	API
CHRISTOPHER UNIT 1 (CATH)	2		10	335	39W	STEVENS	KS	XTO ENERGY INC.	15189218460000
CHRISTOPHER UNIT 1 (CATH)	2		10	335	39W	STEVENS	KS	XTO ENERGY INC.	15189218480000
CHRISTOPHER UNIT 1	1-11	HUGOTON	11	335	39W	STEVENS	KS	XTO ENERGY INC.	15189004830000
CHRISTOPHER UNIT 2	4-11	HUGOTON	11	335	39W	STEVENS	KS	XTO ENERGY INC.	15189215560000
CHRISTOPHER UNIT 2 (CATH)	1		11	335	39W	STEVENS	KS	XTO ENERGY INC.	15189218440000
CHRISTOPHER UNIT 1	3-12	HUGOTON	12	335	39W	STEVENS	KS	XTO ENERGY INC.	15189220540000
CHRISTOPHER UNIT 1 (CATH)	2		12	335	39W	STEVENS	KS	XTO ENERGY INC.	15189218450000
CHRISTOPHER UNIT 2	2-12	PANOMA	12	335	39W	STEVENS	KS	XTO ENERGY INC.	15189201440000
MILLS UNIT 1	1-1	HUGOTON	1	345	36W	STEVENS	KS	XTO ENERGY INC.	15189005410000
MILLS UNIT 1	2-1	HUGOTON	1	345	36W	STEVENS	KS	XTO ENERGY INC.	15189215880000
MILLS UNIT 1 (CATH)	1		1	345	36W	STEVENS	KS	XTO ENERGY INC.	15189217440000
MILLS UNIT 1 (CATH)	1-2		1	345	36W	STEVENS	KS	XTO ENERGY INC.	15189217450000
LEWIS UNIT 1	3-2	HUGOTON	2	345	36W	STEVENS	KS	XTO ENERGY INC.	15189208850000
LEWIS UNIT 1 (CATH)	1-3		2	345	36W	STEVENS	KS	XTO ENERGY INC.	15189218800000
WALKEMEYER	1-3	HUGOTON	3	345	36W	STEVENS	KS	XTO ENERGY INC.	15189005430000
WALKEMEYER (CATH)	1		3	345	36W	STEVENS	KS	XTO ENERGY INC.	15189215760000
ELMO LODGE UNIT 2	2-4	HUGOTON	4	345	36W	STEVENS	KS	XTO ENERGY INC.	15189005440000
ELMO LODGE UNIT 2	3-4	HUGOTON	4	345	36W	STEVENS	KS	XTO ENERGY INC.	15189222090000
FOSTER UNIT 1	1-5	HUGOTON	5	345	36W	STEVENS	KS	XTO ENERGY INC.	15189005450000
FOSTER UNIT 1	2-5	PANOMA	5	345	36W	STEVENS	KS	XTO ENERGY INC.	15189207710000
FOSTER UNIT 1	3-5	HUGOTON	5	345	36W	STEVENS	KS	XTO ENERGY INC.	15189219140000
ALBRITTEN TRUST UNIT 1	1-6	HUGOTON	6	345	36W	STEVENS	KS	XTO ENERGY INC.	15189005460000
ALBRITTEN TRUST UNIT 1	2-6	PANOMA	6	345	36W	STEVENS	KS	XTO ENERGY INC.	15189206250000
ALBRITTEN TRUST UNIT 1	3-6	HUGOTON	6	345	36W	STEVENS	KS	XTO ENERGY INC.	15189219150000
JESTER REPUBLIC UNIT	1-7	PANOMA	7	345	36W	STEVENS	KS	XTO ENERGY INC.	15189206310000
JESTER UNIT 1	1-7	HUGOTON	7	345	36W	STEVENS	KS	XTO ENERGY INC.	15189005470000
JESTER UNIT 1	2-7	HUGOTON	7	345	36W	STEVENS	KS	XTO ENERGY INC.	15189222380000
MORFORD UNIT 1	2-8	HUGOTON	8	345	36W	STEVENS	KS	XTO ENERGY INC.	15189005490000
MCNUJT UNIT 1	1-9	HUGOTON	9	345	36W	STEVENS	KS	XTO ENERGY INC.	15189005500000
MCNUJT UNIT 1	2-9	PANOMA	9	345	36W	STEVENS	KS	XTO ENERGY INC.	15189207660000
MCNUJT UNIT 1	3-9	HUGOTON	9	345	36W	STEVENS	KS	XTO ENERGY INC.	15189222030000
MCNUJT UNIT	2-10	HUGOTON	10	345	36W	STEVENS	KS	XTO ENERGY INC.	15189005510000
WHEELER UNIT 1	1-11	HUGOTON	11	345	36W	STEVENS	KS	XTO ENERGY INC.	15189005520000

**EXHIBIT "B"**

Attached to that Certain Assignment, Bill of Sale and Conveyance

Dated August 15, 2014 by and between

XTO Energy Inc., ExxonMobil Oil Corporation, Mobil E&P U.S. Development Corporation, and ExxonMobil Corporation, as "Assignors",  
 Iinn Energy Holdings, LLC and Berry Petroleum Company, LLC d/b/a Berry Oil Company, as "Assignees"

WELL NAME	WELL NUMBER	FIELD	SEC	TWP	RGE	COUNTY	ST	OPERATOR	API
BEVAN UNIT	1-12	HUGOTON	12	345	36W	STEVENS	KS	XTO ENERGY INC.	15189005530000
BEVAN UNIT	3-12	HUGOTON	12	345	36W	STEVENS	KS	XTO ENERGY INC.	15189221990000
GREGG UNIT	1-13	HUGOTON	13	345	36W	STEVENS	KS	XTO ENERGY INC.	15189005540000
GREGG UNIT	3-13	HUGOTON	13	345	36W	STEVENS	KS	XTO ENERGY INC.	15189222400000
GREGG UNIT	1-14	HUGOTON	14	345	36W	STEVENS	KS	XTO ENERGY INC.	15189005550000
GREGG UNIT	2-14	HUGOTON	14	345	36W	STEVENS	KS	XTO ENERGY INC.	15189210830000
DAVIS, E UNIT 1	1-15	HUGOTON	15	345	36W	STEVENS	KS	XTO ENERGY INC.	15189406580000
DAVIS, E UNIT 1	2-15	HUGOTON	15	345	36W	STEVENS	KS	XTO ENERGY INC.	15189221730000
PERSINGER UNIT 1	1-16	HUGOTON	16	345	36W	STEVENS	KS	XTO ENERGY INC.	15189005570000
PERSINGER UNIT 1	2-16	HUGOTON	16	345	36W	STEVENS	KS	XTO ENERGY INC.	15189220620000
KINSER UNIT 1	1-17	HUGOTON	17	345	36W	STEVENS	KS	XTO ENERGY INC.	15189005580000
KINSER UNIT 1	2-17	PANOMA	17	345	36W	STEVENS	KS	XTO ENERGY INC.	15189206540000
KINSER UNIT 1	3-17	HUGOTON	17	345	36W	STEVENS	KS	XTO ENERGY INC.	15189209840000
FOSTER UNIT 2	2-18	HUGOTON	18	345	36W	STEVENS	KS	XTO ENERGY INC.	15189005590000
FOSTER UNIT 2	4-18	PANOMA	18	345	36W	STEVENS	KS	XTO ENERGY INC.	15189207330000
FOSTER UNIT 2	5-18	HUGOTON	18	345	36W	STEVENS	KS	XTO ENERGY INC.	15189218930000
PARKER ESTATE UNIT 1	3-19	PANOMA	19	345	36W	STEVENS	KS	XTO ENERGY INC.	15189207570000
SCHNEIDER UNIT 1	1-19	HUGOTON	19	345	36W	STEVENS	KS	XTO ENERGY INC.	15189005600000
SCHNEIDER UNIT 1	3-19	HUGOTON	19	345	36W	STEVENS	KS	XTO ENERGY INC.	15189216340000
SCHNEIDER UNIT 1 (CATH)	3	HUGOTON	19	345	36W	STEVENS	KS	XTO ENERGY INC.	15189220390000
KINSER UNIT 2	2-20	HUGOTON	20	345	36W	STEVENS	KS	XTO ENERGY INC.	15189005620000
KINSER UNIT 2	3-20	PANOMA	20	345	36W	STEVENS	KS	XTO ENERGY INC.	15189207560000
KINSER UNIT 2	5-20	HUGOTON	20	345	36W	STEVENS	KS	XTO ENERGY INC.	15189221870000
WILMARTH UNIT	1-21	HUGOTON	21	345	36W	STEVENS	KS	XTO ENERGY INC.	15189005630000
WILMARTH UNIT	2-21	HUGOTON	21	345	36W	STEVENS	KS	XTO ENERGY INC.	15189216030000
BEVAN UNIT	2-22	HUGOTON	22	345	36W	STEVENS	KS	XTO ENERGY INC.	15189219560000
SWD-WILMARTH	01	HUGOTON	22	345	36W	STEVENS	KS	XTO ENERGY INC.	15189206160000
ERDWIEN UNIT	2-23	HUGOTON	23	345	36W	STEVENS	KS	XTO ENERGY INC.	15189218880000
HAWORTH UNIT 2	3-24	PANOMA GAS AREA	24	345	36W	STEVENS	KS	XTO ENERGY INC.	15189207110000
HAWORTH UNIT 2	2-25	HUGOTON	25	345	36W	STEVENS	KS	XTO ENERGY INC.	15189005670000
HAWORTH UNIT 2	5-25	HUGOTON	25	345	36W	STEVENS	KS	XTO ENERGY INC.	15189202010000
RUSH UNIT 1	1-26	HUGOTON	26	345	36W	STEVENS	KS	XTO ENERGY INC.	15189005680000
RUSH UNIT 1	3-26	HUGOTON	26	345	36W	STEVENS	KS	XTO ENERGY INC.	15189221770000



**EXHIBIT "B"**

Attached to that Certain Assignment, Bill of Sale and Conveyance

Dated August 15, 2014 by and between

XTO Energy Inc., ExxonMobil Oil Corporation, Mobil E&P U.S. Development Corporation, and ExxonMobil Corporation, as "Assignors"  
 Linn Energy Holdings, LLC and Berry Petroleum Company, LLC d/b/a Berry Oil Company, as "Assignees"

WELL NAME	WELL NUMBER	FIELD	SEC	TWP	RGE	COUNTY	ST	OPERATOR	API
MORFORD UNIT	2-27	HUGOTON	27	34S	36W	STEVENS	KS	XTO ENERGY INC.	15189005690000
MORFORD UNIT 2	2-27	HUGOTON	27	34S	36W	STEVENS	KS	XTO ENERGY INC.	15189219350000
PARKER ESTATE UNIT 3	3-28	HUGOTON	28	34S	36W	STEVENS	KS	XTO ENERGY INC.	15189005700000
PARKER ESTATE UNIT 3	5-28	HUGOTON	28	34S	36W	STEVENS	KS	XTO ENERGY INC.	15189219360000
PARKER ESTATE UNIT 1	5-29	HUGOTON	29	34S	36W	STEVENS	KS	XTO ENERGY INC.	15189219160000
PARKER ESTATE UNIT 4	6-29	HUGOTON	29	34S	36W	STEVENS	KS	XTO ENERGY INC.	15189209800000
PARKER ESTATE UNIT 1	1-30	HUGOTON	30	34S	36W	STEVENS	KS	XTO ENERGY INC.	15189005710000
WINTER UNIT 2	4-30	HUGOTON	30	34S	36W	STEVENS	KS	XTO ENERGY INC.	15189222120000
PARKER ESTATE UNIT 2	2-31	HUGOTON	31	34S	36W	STEVENS	KS	XTO ENERGY INC.	15189005720000
PARKER ESTATE UNIT 2	4-31	PANOMA	31	34S	36W	STEVENS	KS	XTO ENERGY INC.	15189210930000
WINTER UNIT 2	2-31	HUGOTON	31	34S	36W	STEVENS	KS	XTO ENERGY INC.	15189005730000
PARKER ESTATE UNIT 2 (CATH)	6-32	HUGOTON	32	34S	36W	STEVENS	KS	XTO ENERGY INC.	15189219920000
PARKER ESTATE UNIT 4	4-32	HUGOTON	32	34S	36W	STEVENS	KS	XTO ENERGY INC.	15189217470000
PARKER ESTATE UNIT 6	6-33	HUGOTON	33	34S	36W	STEVENS	KS	XTO ENERGY INC.	15189005750000
PARKER ESTATE UNIT 6	7-33	HUGOTON	33	34S	36W	STEVENS	KS	XTO ENERGY INC.	15189217890000
PARKER ESTATE UNIT 5	2-34	HUGOTON	34	34S	36W	STEVENS	KS	XTO ENERGY INC.	15189220080000
PARKER ESTATE UNIT 5	5-34	HUGOTON	34	34S	36W	STEVENS	KS	XTO ENERGY INC.	15189005760000
HAWORTH UNIT 1	2-35	HUGOTON	35	34S	36W	STEVENS	KS	XTO ENERGY INC.	15189203500000
HAWORTH UNIT 1	4-35	HUGOTON	35	34S	36W	STEVENS	KS	XTO ENERGY INC.	15189211020000
CARLIE UNIT 1	1-36	HUGOTON	36	34S	36W	STEVENS	KS	XTO ENERGY INC.	15189005780000
CARLIE UNIT 1	2-36	HUGOTON	36	34S	36W	STEVENS	KS	XTO ENERGY INC.	15189220880000
SCHOWALTER UNIT 1	1-1	HUGOTON	1	34S	37W	STEVENS	KS	XTO ENERGY INC.	15189005790000
SCHOWALTER UNIT 1	3-1	HUGOTON	1	34S	37W	STEVENS	KS	XTO ENERGY INC.	15189209000000
BRUBAKER UNIT 1	1-2	HUGOTON	2	34S	37W	STEVENS	KS	XTO ENERGY INC.	15189005800000
BRUBAKER UNIT 1	3-2	HUGOTON	2	34S	37W	STEVENS	KS	XTO ENERGY INC.	15189217660000
CUTTER, IRENE UNIT	1-3	PANOMA	3	34S	37W	STEVENS	KS	XTO ENERGY INC.	15189204820000
CUTTER UNIT 1	2-4	PANOMA	4	34S	37W	STEVENS	KS	XTO ENERGY INC.	15189203290000
SPRINGER UNIT 1	2-8	PANOMA	8	34S	37W	STEVENS	KS	XTO ENERGY INC.	15189203570000
BRUBAKER UNIT 1	2-10	PANOMA	10	34S	37W	STEVENS	KS	XTO ENERGY INC.	15189204620000
BRUBAKER UNIT 1 (CATH)	1-2	HUGOTON	10	34S	37W	STEVENS	KS	XTO ENERGY INC.	15189218750000
CUTTER UNIT 1	1-10	HUGOTON	10	34S	37W	STEVENS	KS	XTO ENERGY INC.	15189005870000
CUTTER UNIT 1	3-10	HUGOTON	10	34S	37W	STEVENS	KS	XTO ENERGY INC.	15189217060000

**EXHIBIT "B"**

Attached to that Certain Assignment, Bill of Sale and Conveyance

Dated August 15, 2014 by and between

XTO Energy Inc., ExxonMobil Oil Corporation, Mobil E&P U.S. Development Corporation, and ExxonMobil Corporation, as "Assignors",  
 Linn Energy Holdings, LLC and Berry Petroleum Company, LLC d/b/a Berry Oil Company, as "Assignees"

WELL NAME	WELL NUMBER	FIELD	SEC	TWP	RGE	COUNTY	ST	OPERATOR	API
CUTTER UNIT 1 (CATH)	1		10	34S	37W	STEVENS	KS	XTO ENERGY INC.	15189218770000
CUTTER UNIT 1 (CATH)	3		10	34S	37W	STEVENS	KS	XTO ENERGY INC.	15189221190000
KIMZEY UNIT 1	1-11	HUGOTON	11	34S	37W	STEVENS	KS	XTO ENERGY INC.	15189005880000
KIMZEY UNIT 1	2-11	PANOMA	11	34S	37W	STEVENS	KS	XTO ENERGY INC.	15189205050000
KIMZEY UNIT 1	3-11	HUGOTON	11	34S	37W	STEVENS	KS	XTO ENERGY INC.	15189218290000
SPRINGER UNIT 2	2-12	HUGOTON	12	34S	37W	STEVENS	KS	XTO ENERGY INC.	15189005890000
SPRINGER UNIT 2	3-12	PANOMA	12	34S	37W	STEVENS	KS	XTO ENERGY INC.	15189206040000
SPRINGER UNIT 2	4-12	HUGOTON	12	34S	37W	STEVENS	KS	XTO ENERGY INC.	15189219900000
CUNNINGHAM UNIT 1	1-13	HUGOTON	13	34S	37W	STEVENS	KS	XTO ENERGY INC.	15189005900000
CUNNINGHAM UNIT 1	4-13	PANOMA	13	34S	37W	STEVENS	KS	XTO ENERGY INC.	15189207650000
CUNNINGHAM UNIT 1	6-13	HUGOTON	13	34S	37W	STEVENS	KS	XTO ENERGY INC.	15189220810000
MCCREERY UNIT 1	1-14	HUGOTON	14	34S	37W	STEVENS	KS	XTO ENERGY INC.	15189005910000
MCCREERY UNIT 1	2-14	PANOMA	14	34S	37W	STEVENS	KS	XTO ENERGY INC.	15189205910000
MCCREERY UNIT 1	5-14	HUGOTON	14	34S	37W	STEVENS	KS	XTO ENERGY INC.	15189218550000
CRAWFORD, WB UNIT 1	1-15	HUGOTON	15	34S	37W	STEVENS	KS	XTO ENERGY INC.	15189005920000
CRAWFORD, WB UNIT 1	2-15	PANOMA	15	34S	37W	STEVENS	KS	XTO ENERGY INC.	15189204630000
CRAWFORD, WB UNIT 1	3-15	HUGOTON	15	34S	37W	STEVENS	KS	XTO ENERGY INC.	15189217840000
CRAWFORD, WB UNIT 1 (CATH)	1		15	34S	37W	STEVENS	KS	XTO ENERGY INC.	15189218760000
CRAWFORD, WB UNIT 1 (CATH)	1-2		15	34S	37W	STEVENS	KS	XTO ENERGY INC.	15189216640000
SPRINGER UNIT 1	1-17	HUGOTON	17	34S	37W	STEVENS	KS	XTO ENERGY INC.	15189005940000
SPRINGER UNIT 1	3-17	HUGOTON	17	34S	37W	STEVENS	KS	XTO ENERGY INC.	15189213570000
BOVIE UNIT	1-19	HUGOTON	19	34S	37W	STEVENS	KS	XTO ENERGY INC.	15189005970000
BOVIE UNIT	2-19	PANOMA	19	34S	37W	STEVENS	KS	XTO ENERGY INC.	15189203280000
BOVIE UNIT	3-19	HUGOTON	19	34S	37W	STEVENS	KS	XTO ENERGY INC.	15189216350000
ELEKSON, LOUIS B UNIT	1-20	PANOMA	20	34S	37W	STEVENS	KS	XTO ENERGY INC.	15189205420000
HULME	1-22	HUGOTON	22	34S	37W	STEVENS	KS	XTO ENERGY INC.	15189005990000
KNIER UNIT 2	3-22	PANOMA	22	34S	37W	STEVENS	KS	XTO ENERGY INC.	15189205040000
CREAMER UNIT 1	1-23	HUGOTON	23	34S	37W	STEVENS	KS	XTO ENERGY INC.	15189006000000
CREAMER UNIT 1	3-23	PANOMA	23	34S	37W	STEVENS	KS	XTO ENERGY INC.	15189207680000
CREAMER UNIT 1	4-23	HUGOTON	23	34S	37W	STEVENS	KS	XTO ENERGY INC.	15189219170000
PEACHEY UNIT 1	1-24	HUGOTON	24	34S	37W	STEVENS	KS	XTO ENERGY INC.	15189006010000
PEACHEY UNIT 1	3-24	PANOMA	24	34S	37W	STEVENS	KS	XTO ENERGY INC.	15189207080000
PEACHEY UNIT 1	4-24	HUGOTON	24	34S	37W	STEVENS	KS	XTO ENERGY INC.	15189219910000

**EXHIBIT "B"**

Attached to that Certain Assignment, Bill of Sale and Conveyance

Dated August 15, 2014 by and between

XTO Energy Inc., ExxonMobil Oil Corporation, Mobil E&P U.S. Development Corporation, and ExxonMobil Corporation, as "Assignors";  
Linn Energy Holdings, LLC and Berry Petroleum Company, LLC d/b/a Berry Oil Company, as "Assignees"

WELL NAME	WELL NUMBER	FIELD	SEC	TWP	RGE	COUNTY	ST	OPERATOR	API
CUNNINGHAM UNIT 2	2-25	HUGOTON	25	34S	37W	STEVENS	KS	XTO ENERGY INC.	15189006030000
CUNNINGHAM UNIT 2	5-25	PANOMA	25	34S	37W	STEVENS	KS	XTO ENERGY INC.	15189207630000
CUNNINGHAM UNIT 2	6-25	HUGOTON	25	34S	37W	STEVENS	KS	XTO ENERGY INC.	15189216390000
HERSHEY	1-26	HUGOTON	26	34S	37W	STEVENS	KS	XTO ENERGY INC.	15189006040000
RIDPATH UNIT 1	2-26	PANOMA	26	34S	37W	STEVENS	KS	XTO ENERGY INC.	15189205940000
RIDPATH UNIT 1	3-26	HUGOTON	26	34S	37W	STEVENS	KS	XTO ENERGY INC.	15189217070000
HERSHEY, LEONARD UNIT	1-27	PANOMA	27	34S	37W	STEVENS	KS	XTO ENERGY INC.	15189205410000
KNIER UNIT 1	1-27	HUGOTON	27	34S	37W	STEVENS	KS	XTO ENERGY INC.	15189006050000
KNIER UNIT 1	3-27	HUGOTON	27	34S	37W	STEVENS	KS	XTO ENERGY INC.	15189220680000
RIDPATH UNIT 91	1-27	HUGOTON	27	34S	37W	STEVENS	KS	XTO ENERGY INC.	15189006060000
KNIER UNIT 1	2-28	PANOMA	28	34S	37W	STEVENS	KS	XTO ENERGY INC.	15189205550000
STURDY UNIT	1-28	HUGOTON	28	34S	37W	STEVENS	KS	XTO ENERGY INC.	15189006070000
STURDY UNIT (CATH)	1		28	34S	37W	STEVENS	KS	XTO ENERGY INC.	15189218700000
GIBBENS UNIT 1	1-29	HUGOTON	29	34S	37W	STEVENS	KS	XTO ENERGY INC.	15189006080000
GIBBENS UNIT 1	2-29	PANOMA	29	34S	37W	STEVENS	KS	XTO ENERGY INC.	15189204680000
GIBBENS UNIT 1	3-29	HUGOTON	29	34S	37W	STEVENS	KS	XTO ENERGY INC.	15189211750000
HULME	2-29	PANOMA	29	34S	37W	STEVENS	KS	XTO ENERGY INC.	15189203970000
STURDY UNIT 1	2-30	PANOMA	30	34S	37W	STEVENS	KS	XTO ENERGY INC.	15189203630000
STURDY UNIT 1	3-30	HUGOTON	30	34S	37W	STEVENS	KS	XTO ENERGY INC.	15189217080000
BURROWS, J	1-31	HUGOTON	31	34S	37W	STEVENS	KS	XTO ENERGY INC.	15189006100000
ELEKSON UNIT 1	1-32	HUGOTON	32	34S	37W	STEVENS	KS	XTO ENERGY INC.	15189006110000
ELEKSON UNIT 1	2-32	PANOMA	32	34S	37W	STEVENS	KS	XTO ENERGY INC.	15189204710000
ELEKSON UNIT 1	5-32	HUGOTON	32	34S	37W	STEVENS	KS	XTO ENERGY INC.	15189217670000
PHIEFER UNIT 1	1-33	HUGOTON	33	34S	37W	STEVENS	KS	XTO ENERGY INC.	15189006120000
PHIEFER UNIT 1	2-33	PANOMA	33	34S	37W	STEVENS	KS	XTO ENERGY INC.	15189205030000
PHIEFER UNIT 1	3-33	HUGOTON	33	34S	37W	STEVENS	KS	XTO ENERGY INC.	15189219930000
HULME UNIT 1	3-34	HUGOTON	34	34S	37W	STEVENS	KS	XTO ENERGY INC.	15189216840000
KNIER UNIT 2	2-34	HUGOTON	34	34S	37W	STEVENS	KS	XTO ENERGY INC.	15189006130000
KNIER UNIT 2	4-34	HUGOTON	34	34S	37W	STEVENS	KS	XTO ENERGY INC.	15189221910000
LYNCH UNIT 1	1-35	HUGOTON	35	34S	37W	STEVENS	KS	XTO ENERGY INC.	15189006140000
LYNCH UNIT 1	4-35	HUGOTON	35	34S	37W	STEVENS	KS	XTO ENERGY INC.	15189219370000
GOOCH UNIT 1	1-36	HUGOTON	36	34S	37W	STEVENS	KS	XTO ENERGY INC.	15189006150000
GOOCH UNIT 1	2-36	HUGOTON	36	34S	37W	STEVENS	KS	XTO ENERGY INC.	15189203900000

**EXHIBIT "B"**

Attached to that Certain Assignment, Bill of Sale and Conveyance

Dated August 15, 2014 by and between

XTO Energy Inc., ExxonMobil Oil Corporation, Mobil E&P U.S. Development Corporation, and ExxonMobil Corporation, as "Assignors",  
 Linn Energy Holdings, LLC and Berry Petroleum Company, LLC d/b/a Berry Oil Company, as "Assignees"

WELL NAME	WELL NUMBER	FIELD	SEC	TWP	RGE	COUNTY	ST	OPERATOR	API
GOOCH UNIT 1	3-36	PANOMA	36	34S	37W	STEVENS	KS	XTO ENERGY INC.	15189207750000
BROOKS UNIT	1-3	HUGOTON	3	34S	38W	STEVENS	KS	XTO ENERGY INC.	15189006180000
FORWARD UNIT 1	2-5	PANOMA	5	34S	38W	STEVENS	KS	XTO ENERGY INC.	15189202520000
FORWARD UNIT 1	3-5	HUGOTON	5	34S	38W	STEVENS	KS	XTO ENERGY INC.	15189208860000
FORWARD UNIT 1	5-5	HUGOTON	5	34S	38W	STEVENS	KS	XTO ENERGY INC.	15189216360000
FORWARD UNIT 1 (CATH)	2	HUGOTON	5	34S	38W	STEVENS	KS	XTO ENERGY INC.	15189218340000
FORWARD UNIT 1 (CATH)	3	HUGOTON	5	34S	38W	STEVENS	KS	XTO ENERGY INC.	15189218330000
GRACE UNIT 1	1-6	HUGOTON	6	34S	38W	STEVENS	KS	XTO ENERGY INC.	15189006230000
GRACE UNIT 1	2-6	PANOMA	6	34S	38W	STEVENS	KS	XTO ENERGY INC.	15189202600000
GRACE UNIT 1 (CATH)	1		6	34S	38W	STEVENS	KS	XTO ENERGY INC.	15189218310000
GRACE UNIT 1 (CATH)	2		6	34S	38W	STEVENS	KS	XTO ENERGY INC.	15189218320000
RATCLIFF FEE UNIT	2-7	HUGOTON	7	34S	38W	STEVENS	KS	XTO ENERGY INC.	15189006240000
RATCLIFF FEE UNIT	3-7	HUGOTON	7	34S	38W	STEVENS	KS	XTO ENERGY INC.	15189006250000
RATCLIFF FEE UNIT (CATH)	2		7	34S	38W	STEVENS	KS	XTO ENERGY INC.	15189218210000
RATCLIFF FEE UNIT (CATH)	3		7	34S	38W	STEVENS	KS	XTO ENERGY INC.	15189218300000
RATCLIFF FEE UNIT 3	5-8	HUGOTON	8	34S	38W	STEVENS	KS	XTO ENERGY INC.	15189217680000
BROOKS UNIT	2-10	PANOMA	10	34S	38W	STEVENS	KS	XTO ENERGY INC.	15189202530000
BROOKS UNIT	3-10	HUGOTON	10	34S	38W	STEVENS	KS	XTO ENERGY INC.	15189211490000
BROOKS UNIT (CATH)	2		10	34S	38W	STEVENS	KS	XTO ENERGY INC.	15189218200000
BROOKS UNIT (CATH)	3		10	34S	38W	STEVENS	KS	XTO ENERGY INC.	15189218190000
GRACE UNIT 1	4-10	HUGOTON	10	34S	38W	STEVENS	KS	XTO ENERGY INC.	15189218530000
GREENWOOD UNIT 1	1-11	HUGOTON	11	34S	38W	STEVENS	KS	XTO ENERGY INC.	15189006280000
GREENWOOD UNIT 1	2-11	PANOMA	11	34S	38W	STEVENS	KS	XTO ENERGY INC.	15189202540000
GREENWOOD UNIT 1	3-11	HUGOTON	11	34S	38W	STEVENS	KS	XTO ENERGY INC.	15189216150000
GREENWOOD UNIT 1 (CATH)	1		11	34S	38W	STEVENS	KS	XTO ENERGY INC.	15189218240000
GREENWOOD UNIT 1 (CATH)	2		11	34S	38W	STEVENS	KS	XTO ENERGY INC.	15189218250000
BROWN, E UNIT 1	2-13	PANOMA	13	34S	38W	STEVENS	KS	XTO ENERGY INC.	15189202840000
BROWN, E UNIT 1	3-13	HUGOTON	13	34S	38W	STEVENS	KS	XTO ENERGY INC.	15189214340000
BEAVERS UNIT 1	1-14	HUGOTON	14	34S	38W	STEVENS	KS	XTO ENERGY INC.	15189006220000
BEAVERS UNIT 1	2-14	PANOMA	14	34S	38W	STEVENS	KS	XTO ENERGY INC.	15189202550000
BEAVERS UNIT 1	3-14	HUGOTON	14	34S	38W	STEVENS	KS	XTO ENERGY INC.	15189211720000
RATCLIFF FEE UNIT 3	4-17	PANOMA	17	34S	38W	STEVENS	KS	XTO ENERGY INC.	15189202510000
RATCLIFF FEE UNIT 3 (CATH)	4		17	34S	38W	STEVENS	KS	XTO ENERGY INC.	15189218180000

**EXHIBIT "B"**

Attached to that Certain Assignment, Bill of Sale and Conveyance

Dated August 15, 2014 by and between

XTO Energy Inc., ExxonMobil Oil Corporation, Mobil E&P U.S. Development Corporation, and ExxonMobil Corporation, as "Assignors",  
 Linn Energy Holdings, LLC and Berry Petroleum Company, LLC d/b/a Berry Oil Company, as "Assignees"

WELL NAME	WELL NUMBER	FIELD	SEC	TWP	RGE	COUNTY	ST	OPERATOR	API
ELLIOTT UNIT 1	1-25	HUGOTON	25	34S	38W	STEVENS	KS	XTO ENERGY INC.	15189006480000
ELLIOTT UNIT 1	2-25	PANOMA	25	34S	38W	STEVENS	KS	XTO ENERGY INC.	15189200570000
ELLIOTT UNIT 1	3-25	HUGOTON	25	34S	38W	STEVENS	KS	XTO ENERGY INC.	15189217820000
BURROWS, A UNIT	1-26	HUGOTON	26	34S	38W	STEVENS	KS	XTO ENERGY INC.	15189006490000
BURROWS, A UNIT	2-26	PANOMA	26	34S	38W	STEVENS	KS	XTO ENERGY INC.	15189202850000
BURROWS, A UNIT	3-26	HUGOTON	26	34S	38W	STEVENS	KS	XTO ENERGY INC.	15189218520000
SHELL, GW UNIT	2-31	HUGOTON	31	34S	38W	STEVENS	KS	XTO ENERGY INC.	15189224420000
WEST	1-31	HUGOTON	31	34S	38W	STEVENS	KS	XTO ENERGY INC.	15189006550000
BARROWS	1-32	HUGOTON	32	34S	38W	STEVENS	KS	XTO ENERGY INC.	15189006570000
HARRISON UNIT 1	2-36	HUGOTON	36	34S	38W	STEVENS	KS	XTO ENERGY INC.	15189222230000
ROBINSON, CW UNIT	1-1	PANOMA	1	34S	39W	STEVENS	KS	XTO ENERGY INC.	15189202770000
NIX, BENNY H JR UNIT	1-2	PANOMA	2	34S	39W	STEVENS	KS	XTO ENERGY INC.	15189202760000
SIBON	1-2	HUGOTON	2	34S	39W	STEVENS	KS	XTO ENERGY INC.	15189006650000
ARMSTRONG	3-3	HUGOTON	3	34S	39W	STEVENS	KS	XTO ENERGY INC.	15189006670000
ARMSTRONG (CATH)	3		3	34S	39W	STEVENS	KS	XTO ENERGY INC.	15189218220000
GRABER FEE UNIT 1	2-11	HUGOTON	11	34S	39W	STEVENS	KS	XTO ENERGY INC.	15189221030000
HICKS	1-12	HUGOTON	12	34S	39W	STEVENS	KS	XTO ENERGY INC.	15189101840000
HICKS (CATH)	1		12	34S	39W	STEVENS	KS	XTO ENERGY INC.	15189218230000
HAGAMAN UNIT	1-1	HUGOTON	1	35S	36W	STEVENS	KS	XTO ENERGY INC.	15189007040000
HAGAMAN UNIT 1	2-1	HUGOTON	1	35S	36W	STEVENS	KS	XTO ENERGY INC.	15189220860000
SALLEY UNIT 1	1-2	HUGOTON	2	35S	36W	STEVENS	KS	XTO ENERGY INC.	15189007050000
SALLEY UNIT 1	2-2	HUGOTON	2	35S	36W	STEVENS	KS	XTO ENERGY INC.	15189222100000
GOOCH	2-3	HUGOTON	3	35S	36W	STEVENS	KS	XTO ENERGY INC.	15189007060000
GOOCH UNIT 2	3-3	HUGOTON	3	35S	36W	STEVENS	KS	XTO ENERGY INC.	15189221600000
GOOCH	3-4	HUGOTON	4	35S	36W	STEVENS	KS	XTO ENERGY INC.	15189007070000
GOOCH UNIT 3	2-4	HUGOTON	4	35S	36W	STEVENS	KS	XTO ENERGY INC.	15189219820000
HUBER UNIT 1	1-5	HUGOTON	5	35S	36W	STEVENS	KS	XTO ENERGY INC.	15189007080000
HUBER UNIT 1	3-5	HUGOTON	5	35S	36W	STEVENS	KS	XTO ENERGY INC.	15189216380000
WINTER UNIT 1	1-6	HUGOTON	6	35S	36W	STEVENS	KS	XTO ENERGY INC.	15189007090000
WINTER UNIT 1	2-6	PANOMA	6	35S	36W	STEVENS	KS	XTO ENERGY INC.	15189207700000
WINTER UNIT 1	3-6	HUGOTON	6	35S	36W	STEVENS	KS	XTO ENERGY INC.	15189219390000
STATTON UNIT 2	2-7	HUGOTON	7	35S	36W	STEVENS	KS	XTO ENERGY INC.	15189007100000
STATTON UNIT 2	4-7	PANOMA	7	35S	36W	STEVENS	KS	XTO ENERGY INC.	15189207860000

**EXHIBIT "B"**

Attached to that Certain Assignment, Bill of Sale and Conveyance

Dated August 15, 2014 by and between

XTO Energy Inc., ExxonMobil Oil Corporation, Mobil E&P U.S. Development Corporation, and ExxonMobil Corporation, as "Assignors",  
Linn Energy Holdings, LLC and Berry Petroleum Company, LLC d/b/a Berry Oil Company, as "Assignees"

WELL NAME	WELL NUMBER	FIELD	SEC	TWP	RGE	COUNTY	ST	OPERATOR	API
STATION UNIT 2	5-7	HUGOTON	7	35S	36W	STEVENS	KS	XTO ENERGY INC.	15189220670000
BLACKMER, LG UNIT 2	2-8	HUGOTON	8	35S	36W	STEVENS	KS	XTO ENERGY INC.	15189007110000
BLACKMER, LG UNIT 2	3-8	HUGOTON	8	35S	36W	STEVENS	KS	XTO ENERGY INC.	15189221740000
BANE	1-9	HUGOTON	9	35S	36W	STEVENS	KS	XTO ENERGY INC.	15189007120000
BANE	2-9	HUGOTON	9	35S	36W	STEVENS	KS	XTO ENERGY INC.	15189220110000
GOOCH	1-10	HUGOTON	10	35S	36W	STEVENS	KS	XTO ENERGY INC.	15189007130000
GOOCH (CATH)	1	HUGOTON	10	35S	36W	STEVENS	KS	XTO ENERGY INC.	15189218430000
BUCKLEY UNIT 1	1-11	HUGOTON	11	35S	36W	STEVENS	KS	XTO ENERGY INC.	15189007140000
BUCKLEY UNIT 1	2-11	HUGOTON	11	35S	36W	STEVENS	KS	XTO ENERGY INC.	15189221980000
PECK UNIT 1	2-12	HUGOTON	12	35S	36W	STEVENS	KS	XTO ENERGY INC.	15189209140000
ANGLE	1-13	HUGOTON	13	35S	36W	STEVENS	KS	XTO ENERGY INC.	15189007160000
PECK UNIT 2	2-14	HUGOTON	14	35S	36W	STEVENS	KS	XTO ENERGY INC.	15189007170000
PECK UNIT 2	3-14	HUGOTON	14	35S	36W	STEVENS	KS	XTO ENERGY INC.	15189221900000
BLACKMER	1-15	HUGOTON	15	35S	36W	STEVENS	KS	XTO ENERGY INC.	15189007180000
BLACKMER UNIT 1	2-15	HUGOTON	15	35S	36W	STEVENS	KS	XTO ENERGY INC.	15189221750000
BLACKMER	2-16	HUGOTON	16	35S	36W	STEVENS	KS	XTO ENERGY INC.	15189007190000
BLACKMER UNIT 2	3-16	HUGOTON	16	35S	36W	STEVENS	KS	XTO ENERGY INC.	15189221960000
ROSE UNIT 1	2-17	HUGOTON	17	35S	36W	STEVENS	KS	XTO ENERGY INC.	15189300690000
ROSE UNIT 1	3-17	HUGOTON	17	35S	36W	STEVENS	KS	XTO ENERGY INC.	15189221760000
DYE UNIT 1	1-18	HUGOTON	18	35S	36W	STEVENS	KS	XTO ENERGY INC.	15189007210000
DYE UNIT 1	2-18	PANOMA	18	35S	36W	STEVENS	KS	XTO ENERGY INC.	15189207690000
DYE UNIT 1	3-18	HUGOTON	18	35S	36W	STEVENS	KS	XTO ENERGY INC.	15189221950000
STATION UNIT 3	3-1	HUGOTON	1	35S	37W	STEVENS	KS	XTO ENERGY INC.	15189007220000
STATION UNIT 3	4-1	PANOMA	1	35S	37W	STEVENS	KS	XTO ENERGY INC.	15189207540000
STATION UNIT 3	5-1	HUGOTON	1	35S	37W	STEVENS	KS	XTO ENERGY INC.	15189216040000
PIPER UNIT 1	1-2	HUGOTON	2	35S	37W	STEVENS	KS	XTO ENERGY INC.	15189007230000
PIPER UNIT 1	2-2	PANOMA	2	35S	37W	STEVENS	KS	XTO ENERGY INC.	15189205880000
PIPER UNIT 1	3-2	HUGOTON	2	35S	37W	STEVENS	KS	XTO ENERGY INC.	15189221420000
PIPER UNIT 2	2-3	HUGOTON	3	35S	37W	STEVENS	KS	XTO ENERGY INC.	15189007240000
PIPER UNIT 2	3-3	PANOMA	3	35S	37W	STEVENS	KS	XTO ENERGY INC.	15189206090000
PIPER UNIT 2	4-3	HUGOTON	3	35S	37W	STEVENS	KS	XTO ENERGY INC.	15189218960000
WILEY UNIT 1	1-4	HUGOTON	4	35S	37W	STEVENS	KS	XTO ENERGY INC.	15189007250000
WILEY UNIT 1	2-4	HUGOTON	4	35S	37W	STEVENS	KS	XTO ENERGY INC.	15189222220000

**EXHIBIT "B"**

Attached to that Certain Assignment, Bill of Sale and Conveyance

Dated August 15, 2014 by and between

XTO Energy Inc., ExxonMobil Oil Corporation, Mobil E&P U.S. Development Corporation, and ExxonMobil Corporation, as "Assignors",  
Linn Energy Holdings, LLC and Berry Petroleum Company, LLC d/b/a Berry Oil Company, as "Assignees"

WELL NAME	WELL NUMBER	FIELD	SEC	TWP	RGE	COUNTY	ST	OPERATOR	API
WILEY, RAYDURE UNIT	1-4	PANOMA	4	35S	37W	STEVENS	KS	XTO ENERGY INC.	15189206340000
RAYDURE UNIT	1-5	HUGOTON	5	35S	37W	STEVENS	KS	XTO ENERGY INC.	15189007260000
RAYDURE UNIT	2-5	PANOMA	5	35S	37W	STEVENS	KS	XTO ENERGY INC.	15189204380000
RAYDURE UNIT	3-5	HUGOTON	5	35S	37W	STEVENS	KS	XTO ENERGY INC.	15189218350000
RAYDURE UNIT (CATH)	1		5	35S	37W	STEVENS	KS	XTO ENERGY INC.	15189218160000
RAYDURE UNIT (CATH)	2		5	35S	37W	STEVENS	KS	XTO ENERGY INC.	15189218170000
BROWN, E UNIT 1	1-6	HUGOTON	6	35S	37W	STEVENS	KS	XTO ENERGY INC.	15189007270000
BAKER UNIT	3-7	HUGOTON	7	35S	37W	STEVENS	KS	XTO ENERGY INC.	15189209400000
BOLTON UNIT 1	1-8	HUGOTON	8	35S	37W	STEVENS	KS	XTO ENERGY INC.	15189007290000
BOLTON UNIT 1	2-8	PANOMA	8	35S	37W	STEVENS	KS	XTO ENERGY INC.	15189205400000
BOLTON UNIT 1	4-8	HUGOTON	8	35S	37W	STEVENS	KS	XTO ENERGY INC.	15189211280000
HEADRICK	1-9	HUGOTON	9	35S	37W	STEVENS	KS	XTO ENERGY INC.	15189007300000
HEADRICK-QUIGLEY UNIT	1-9	PANOMA	9	35S	37W	STEVENS	KS	XTO ENERGY INC.	15189206350000
SWD-CLAGGETT	01		9	35S	37W	STEVENS	KS	XTO ENERGY INC.	15189206260000
ERWIN UNIT 1	1-10	HUGOTON	10	35S	37W	STEVENS	KS	XTO ENERGY INC.	15189007310000
ERWIN UNIT 1	2-10	HUGOTON	10	35S	37W	STEVENS	KS	XTO ENERGY INC.	15189221010000
RATCLIFF, CP UNIT	1-10	PANOMA	10	35S	37W	STEVENS	KS	XTO ENERGY INC.	15189205590000
BROWN, R UNIT 1	1-11	HUGOTON	11	35S	37W	STEVENS	KS	XTO ENERGY INC.	15189007320000
BROWN, R UNIT 1	2-11	PANOMA	11	35S	37W	STEVENS	KS	XTO ENERGY INC.	15189207040000
BROWN, R UNIT 1	3-11	HUGOTON	11	35S	37W	STEVENS	KS	XTO ENERGY INC.	15189219070000
WEBB UNIT 1	1-12	HUGOTON	12	35S	37W	STEVENS	KS	XTO ENERGY INC.	15189007330000
WEBB UNIT 1	2-12	HUGOTON	12	35S	37W	STEVENS	KS	XTO ENERGY INC.	15189206810000
HAYMAKER UNIT 1	1-13	HUGOTON	13	35S	37W	STEVENS	KS	XTO ENERGY INC.	15189007340000
HAYMAKER UNIT 1	2-13	PANOMA	13	35S	37W	STEVENS	KS	XTO ENERGY INC.	15189207530000
HAYMAKER UNIT 1	3-13	HUGOTON	13	35S	37W	STEVENS	KS	XTO ENERGY INC.	15189221780000
STEVENS	1-14 (BASE)	HUGOTON	14	35S	37W	STEVENS	KS	XTO ENERGY INC.	15189007350000
STEVENS	2-14 (BASE)	PANOMA	14	35S	37W	STEVENS	KS	XTO ENERGY INC.	15189207550000
STEVENS	3-14 (BASE)	HUGOTON	14	35S	37W	STEVENS	KS	XTO ENERGY INC.	15189218970000
ELLIS UNIT 2	2-15	HUGOTON	15	35S	37W	STEVENS	KS	XTO ENERGY INC.	15189385970000
ELLIS UNIT 2	3-15	PANOMA	15	35S	37W	STEVENS	KS	XTO ENERGY INC.	15189209510000
ELLIS UNIT 2	4-15	HUGOTON	15	35S	37W	STEVENS	KS	XTO ENERGY INC.	15189219090000
CLAGGETT UNIT 1	1-16	HUGOTON	16	35S	37W	STEVENS	KS	XTO ENERGY INC.	15189007370000
CLAGGETT UNIT 1	2-16	PANOMA	16	35S	37W	STEVENS	KS	XTO ENERGY INC.	15189207520000

**EXHIBIT "B"**

Attached to that Certain Assignment, Bill of Sale and Conveyance

Dated August 15, 2014 by and between

XTO Energy Inc., ExxonMobil Oil Corporation, Mobil E&P U.S. Development Corporation, and ExxonMobil Corporation, as "Assignors"  
 Linn Energy Holdings, LLC and Berry Petroleum Company, LLC d/b/a Berry Oil Company, as "Assignees"

WELL NAME	WELL NUMBER	FIELD	SEC	TWP	RGE	COUNTY	ST	OPERATOR	API
CLAGGETT UNIT 1	3-16	HUGOTON	16	355	37W	STEVENS	KS	XTO ENERGY INC.	15189220320000
STATTON UNIT 1	1-17	HUGOTON	17	355	37W	STEVENS	KS	XTO ENERGY INC.	15189007380000
STRATTON UNIT 1	2-17	HUGOTON	17	355	37W	STEVENS	KS	XTO ENERGY INC.	15189207220000
HARRISON UNIT 2	2-18	HUGOTON	18	355	37W	STEVENS	KS	XTO ENERGY INC.	15189007390000
HARRISON UNIT 2	3-18	PANOMA	18	355	37W	STEVENS	KS	XTO ENERGY INC.	15189205890000
HARRISON UNIT 2	4-18	HUGOTON	18	355	37W	STEVENS	KS	XTO ENERGY INC.	15189220020000
HARRISON UNIT 2 (CATH)	2	HUGOTON	18	355	37W	STEVENS	KS	XTO ENERGY INC.	15189218110000
HARRISON UNIT 2 (CATH)	3	HUGOTON	18	355	37W	STEVENS	KS	XTO ENERGY INC.	15189218150000
MITCHELL UNIT 1	1-18	HUGOTON	18	355	37W	STEVENS	KS	XTO ENERGY INC.	15189007400000
BURROWS, J UNIT	1-1	PANOMA	1	355	38W	STEVENS	KS	XTO ENERGY INC.	15189204690000
PERRILL ESTATE UNIT	2-6	PANOMA	6	355	38W	STEVENS	KS	XTO ENERGY INC.	15189203120000
PERRILL ESTATE UNIT (CATH)	2	HUGOTON	6	355	38W	STEVENS	KS	XTO ENERGY INC.	15189218070000
SCHAEFFER, K	1-6	HUGOTON	6	355	38W	STEVENS	KS	XTO ENERGY INC.	15189007490000
SCHAEFFER, K (CATH)	1	HUGOTON	6	355	38W	STEVENS	KS	XTO ENERGY INC.	15189218080000
PERRILL ESTATE UNIT	1-7	HUGOTON	7	355	38W	STEVENS	KS	XTO ENERGY INC.	15189200240000
PERRILL ESTATE UNIT	3-7	HUGOTON	7	355	38W	STEVENS	KS	XTO ENERGY INC.	15189216050000
PERRILL ESTATE UNIT (CATH)	1	HUGOTON	7	355	38W	STEVENS	KS	XTO ENERGY INC.	15189218130000
PARKER, HAROLD UNIT	1-8	HUGOTON	8	355	38W	STEVENS	KS	XTO ENERGY INC.	15189200250000
PARKER, HAROLD UNIT (CATH)	1	HUGOTON	8	355	38W	STEVENS	KS	XTO ENERGY INC.	15189218120000
BAKER UNIT	1-12	HUGOTON	12	355	38W	STEVENS	KS	XTO ENERGY INC.	15189007580000
BAKER UNIT	2-12	PANOMA	12	355	38W	STEVENS	KS	XTO ENERGY INC.	15189205570000
MITCHELL UNIT 1	2-13	PANOMA	13	355	38W	STEVENS	KS	XTO ENERGY INC.	15189205920000
MITCHELL UNIT 1	3-13	HUGOTON	13	355	38W	STEVENS	KS	XTO ENERGY INC.	15189220150000
HAMILTON UNIT 1	1-15	HUGOTON	15	355	38W	STEVENS	KS	XTO ENERGY INC.	15189007590000
HAMILTON UNIT 1	2-15	PANOMA	15	355	38W	STEVENS	KS	XTO ENERGY INC.	15189204700000
HAMILTON UNIT 1	3-15	HUGOTON	15	355	38W	STEVENS	KS	XTO ENERGY INC.	15189217830000
HAMILTON UNIT 1 (CATH)	1	HUGOTON	15	355	38W	STEVENS	KS	XTO ENERGY INC.	15189218140000
HAMILTON UNIT 1 (CATH)	2	HUGOTON	15	355	38W	STEVENS	KS	XTO ENERGY INC.	15189218090000
MOORE	1-18	HUGOTON	18	355	38W	STEVENS	KS	XTO ENERGY INC.	15189007620000
PARKER, HAROLD UNIT	2-18	PANOMA	18	355	38W	STEVENS	KS	XTO ENERGY INC.	15189203110000
PARKER, HAROLD UNIT	3-18	HUGOTON	18	355	38W	STEVENS	KS	XTO ENERGY INC.	15189216060000
PARKER, HAROLD UNIT (CATH)	2	HUGOTON	18	355	38W	STEVENS	KS	XTO ENERGY INC.	15189218100000
PHILLIPS, RS	4-10	HUGOTON	10	355	39W	STEVENS	KS	XTO ENERGY INC.	15189201560000



**EXHIBIT "B"**

Attached to that Certain Assignment, Bill of Sale and Conveyance

Dated August 15, 2014 by and between

XTO Energy Inc., ExxonMobil Oil Corporation, Mobil E&P U.S. Development Corporation, and ExxonMobil Corporation, as "Assignors"  
 Linn Energy Holdings, LLC and Berry Petroleum Company, LLC d/b/a Berry Oil Company, as "Assignees"

WELL NAME	WELL NUMBER	FIELD	SEC	TWP	RGE	COUNTY	ST	OPERATOR	API
PHILLIPS, RS	5-10	PANOMIA	10	35S	39W	STEVENS	KS	XTO ENERGY INC.	15189203380000
EHRHARD, J	1A-11	HUGGOTON	11	35S	39W	STEVENS	KS	XTO ENERGY INC.	15189007670000
JOHNSON	2A-13	HUGGOTON	13	35S	39W	STEVENS	KS	XTO ENERGY INC.	15189007700000
PHILLIPS, RS	3-14	HUGGOTON	14	35S	39W	STEVENS	KS	XTO ENERGY INC.	15189007730000
PHILLIPS, RS	7-14	HUGGOTON	14	35S	39W	STEVENS	KS	XTO ENERGY INC.	15189218510000
PHILLIPS, RS	2-15	HUGGOTON	15	35S	39W	STEVENS	KS	XTO ENERGY INC.	15189007740000
PHILLIPS, RS	6-15	PANOMA	15	35S	39W	STEVENS	KS	XTO ENERGY INC.	15189205000000
SWD-BURCHETT	3					STEVENS	KS	XTO ENERGY INC.	NOT APPLICABLE
SWD-BURCHETT	2					STEVENS	KS	WEST TEXAS GAS - HUGGOTON LP	
SWD-CREAMER UNIT	02					STEVENS	KS	XTO ENERGY INC.	15189999930000
SWD-FOSTER	01					STEVENS	KS	XTO ENERGY INC.	15189999940000
SWD-HILL	02					STEVENS	KS	XTO ENERGY INC.	15189999920000
SWD-PARKER ESTATE 1	2 WW					STEVENS	KS	XTO ENERGY INC.	151893000840000

**SCHEDULE 2.3(g) - PERSONAL PROPERTY EXCEPTIONS TO EXCLUDED ASSETS**

Attached to that Certain Assignment, Bill of Sale and Conveyance

Dated August 15, 2014 by and between

XTO Energy Inc., ExxonMobil Oil Corporation, Mobil E&P U.S. Development Corporation, and Exxon Mobil Corporation  
and Linn Energy Holdings, LLC and Berry Petroleum Company, LLC d/b/a Berry Oil Company

TOWERS	OWNED/LEASED	LATITUDE	LONGITUDE	FCC CALL SIGNS	TOWER HEIGHT
BURCHETTE WOODS TOWER	OWN	37 13 05.59 N	101 05 10.15 W	WNNTB393	190'
HUGOTON OFFICE TOWER	OWN	37 10 48.30 N	101 21 00.59 W	WNNEF739	60'
LATERAL B TOWER	OWN	37 21 15.86 N	101 11 39.32 W		

*The following are towers that XTO leases*

HUGOTON PLAINS TOWER	LEASED	37 11 34.42 N	101 19 56.24 W	WNEK71, WNNTB316, WNNEF739	560'
----------------------	--------	---------------	----------------	-------------------------------	------

**SCHEDULE 2.3(o) - EXCLUDED ASSETS**

Attached to that Certain Assignment, Bill of Sale and Conveyance

Dated August 15, 2014 by and between

XTO Energy Inc., ExxonMobil Oil Corporation, Mobil E&P U.S. Development Corporation, and Exxon Mobil Corporation  
and Linn Energy Holdings, LLC and Berry Petroleum Company, LLC d/b/a Berry Oil Company

NONE

**SCHEDULE 2.3(p) - FIELD OFFICES**

Attached to that Certain Assignment, Bill of Sale and Conveyance

Dated August 15, 2014 by and between

XTO Energy Inc., ExxonMobil Oil Corporation, Mobil E&P U.S. Development Corporation, and Exxon Mobil Corporation  
and Linn Energy Holdings, LLC and Berry Petroleum Company, LLC d/b/a Berry Oil Company

NAME	STREET ADDRESS	CITY	STATE	ZIP	PHONE NUMBER
HUGOTON	200 WEST 4TH STREET	HUGOTON	KANSAS	67951	620-544-5500

**SCHEDULE 2.3(q) - XTO HUGOTON ROYALTY TRUST AND CROSS TIMBERS ROYALTY TRUST WELLS**

Attached to that Certain Assignment, Bill of Sale and Conveyance

Dated August 15, 2014 by and between

XTO Energy Inc., ExxonMobil Oil Corporation, Mobil E&P U.S. Development Corporation, and Exxon Mobil Corporation  
and Lin Energy Holdings, LLC and Berry Petroleum Company, LLC d/b/a Berry Oil Company

WELL NAME	WELL NUMBER	FIELD	SEC	TWP	RGE	COUNTY	ST	OPERATOR	API
STEVENS	1-14 (BASE)	HUGOTON	14	35S	37W	STEVENS	KANSAS	XTO ENERGY	15189007350000
STEVENS	2-14 (BASE)	PANOMA	14	35S	37W	STEVENS	KANSAS	XTO ENERGY	15189207550000
STEVENS	3-14 (BASE)	HUGOTON	14	35S	37W	STEVENS	KANSAS	XTO ENERGY	15189218970000

## TRANSITION SERVICES AND SEPARATION AGREEMENT

THIS TRANSITION SERVICES AND SEPARATION AGREEMENT (this “**Agreement**”), dated February 28, 2017, is made by and between Linn Operating, Inc., a Delaware corporation (“**LOI**”), Linn Midstream, LLC, a Delaware limited liability company (“**LM**”), Linn Energy, LLC, a Delaware limited liability company (“**Linn Energy**”), LinnCo, LLC, a Delaware limited liability company (“**LC**”), Linn Energy Finance Corp., a Delaware corporation (“**LEF**”), Linn Energy Holdings, LLC, a Delaware limited liability company (“**LEH**”), Linn Exploration & Production Michigan LLC, a Delaware limited liability company (“**LE&PM**”), Linn Exploration Midcontinent, LLC, a Delaware limited liability company (“**LEM**”), Linn Midwest Energy LLC, a Delaware limited liability company (“**LME**”), Mid-Continent I, LLC, a Delaware limited liability company (“**MC-I**”), Mid-Continent II, LLC, a Delaware limited liability company (“**MC-II**”), Mid-Continent Holdings I, LLC, a Delaware limited liability company (“**MCH-I**”), Mid-Continent Holdings II, LLC, a Delaware limited liability company (“**MCH-II**”) (LOI, LM, Linn Energy, LC, LEF, LEH, LE&PM, LEM, LME, MC-I, MC-II, MCH-I and MCH-II are referred to in this Agreement collectively as “**LINN**”; provided, however, that with respect to particular uses of the term in this Agreement, “**LINN**” shall mean each, any or all of LOI, LM, Linn Energy, LC, LEF, LEH, LE&PM, LEM, LME, MC-I, MC-II, MCH-I and MCH-II as applicable to the context of such use), and Berry Petroleum Company, LLC, a Delaware limited liability company (“**Berry**”). Each of LINN and Berry is referred to in this Agreement individually as a “**Party**,” and LINN and Berry are referred to in this Agreement collectively as the “**Parties**.” Capitalized terms used in this Agreement shall have the respective meanings set forth in Exhibit A.

### Recitals

WHEREAS, Berry is engaged in the business of onshore oil and natural gas exploration, development, and production in the United States and owns various oil and gas properties and associated assets;

WHEREAS, on December 16, 2013, Berry completed the transactions contemplated by the merger agreement between Linn Energy, LC, and Berry pursuant to which LC acquired all of the outstanding common shares of Berry and Berry became an indirect wholly owned subsidiary of Linn Energy;

WHEREAS, all employees of Berry that were retained after completion of such transactions became employees of LOI and, along with other LINN personnel, have provided administrative, management, operating, and other services and support to Berry in accordance with an agency agreement and power of attorney;

WHEREAS, in connection with the provision of such services and support, various assets, contracts, permits, records, funds, and other rights and interests attributable or relating to Berry’s business were acquired or have been held by or in the name of LOI, and various gathering, processing, sales and similar midstream and marketing contracts related to Hydrocarbons owned by Berry have been entered into by LOI or LM;

WHEREAS, on May 11, 2016, Linn Energy and its subsidiaries (including Berry) filed voluntary petitions for relief under Chapter 11 of the United States Bankruptcy Code in the United States Bankruptcy Court for the Southern District of Texas;

WHEREAS, on July 11, 2016, Berry filed a Statement of Assets and Liabilities and Schedule of Financial Affairs reflecting all of the real and personal property and other assets and interests owned by Berry as of May 11, 2016 (the “**Berry Statement of Assets and Liabilities**”);

WHEREAS, an Amended Joint Chapter 11 Plan of Reorganization of Linn Acquisition Company, LLC and Berry Petroleum Company, LLC (as amended, supplemented, or otherwise modified, the “**Berry Consensual Plan**”) was filed on December 21, 2016, and an Amended Joint Chapter 11 Plan of Reorganization of Linn Energy, LLC and its Debtor Affiliates Other Than Linn Acquisition Company, LLC and Berry Petroleum Company, LLC (as amended, supplemented, or otherwise modified, the “**LINN Consensual Plan**”) was filed on December 21, 2016; and

WHEREAS, the Parties are entering into this Agreement in accordance with the Berry Consensual Plan and the LINN Consensual Plan in order to set forth the terms and conditions pursuant to which (i) LINN will continue to provide, or cause to be provided, administrative, management, operating, and other services and support to Berry during a transitional period following the Effective Date and (ii) LINN and Berry will separate their previously combined enterprise and transfer all Berry Related Assets (and any other Berry Assets held in the name of LINN) to Berry under the terms and conditions specified herein.

NOW, THEREFORE, in consideration of the premises set forth in the recitals above and the covenants set forth herein and the benefits to be derived hereunder, the Parties agree as follows.

### **Agreement**

1. Transition Services. LINN shall provide, or cause to be provided, to Berry the services described in this Article 1 and Exhibit B (collectively, the “**Services**”) during the Transition Period, and, with respect to the portion of the Services described in Sections 1.8, 1.11, 1.13, 1.14, 1.16 and 1.17 during the Accounting Period. Subject to Section 2.1, the Services shall be substantially the same as, and at the same level and manner as, those that have been provided with respect to the Berry Assets during the three month period immediately preceding the Effective Date (the “**Reference Period**”), and in addition shall include the provision of certain historical operating and financial data as provided herein. For the avoidance of doubt, LINN shall have the right to perform particular portions of the Services through (i) one or more of the LINN entities or (ii) to the extent previously performed by one or more Third Parties, such Third Party or Third Parties (or any other Third Parties determined by LINN to be reasonably equivalent; provided, however, that, if such other Third Parties are to perform material Third Party activities (such as drilling contractors), then such other Third Parties must be approved by Berry in advance for such portion of the Services); provided, however, that no such performance by a LINN entity or a Third Party of a portion of the Services shall

relieve LINN collectively from any liability under this Agreement with respect to such portion of the Services; provided, further, that if Berry does not approve a Third Party's provision of Services and such failure causes LINN to be unable to provide the Services on a commercially reasonable basis, LINN will be excused from performing such Services or portion thereof without penalty until an acceptable provider is approved by Berry.

- 1.1 Operator Services. LINN shall continue to be the operator of record for the Operated Berry Properties during the Transition Period of this Agreement. During the Transition Period, LINN shall (i) continue to perform, on Berry's behalf, Berry's duties as operator of the Operated Berry Properties and (ii) provide such additional operations services with respect to the Operated Berry Properties that are described in Section 1.1 of Exhibit B. For the avoidance of doubt, LINN's obligations under this Agreement relative to accounting and disbursement of production are limited to the production of Hydrocarbons prior to the end of the Transition Period, as further described in Sections 1.1, 1.6, and 1.11 of Exhibit B.
- 1.2 Non-Operator Services. During the Transition Period, LINN shall perform the administrative and management services with respect to the Non-Operated Berry Properties that are described in Section 1.2 of Exhibit B. LINN shall promptly provide Berry with customary details, and obtain prior written consent from Berry, for any authorizations for expenditure ("AFE") or other proposals submitted to LINN from any Third Party operator of the Non-Operated Berry Properties (in each case, to the extent any of the foregoing are provided by such Third Party operator), it being understood that LINN will request additional detail or information regarding such AFE or other proposal on behalf of Berry if requested by Berry. If Berry fails to respond in writing 24 hours in advance of the deadline provided by a Third Party or under the applicable contract with respect to such AFE or other proposal, then LINN may respond in the ordinary course of business using its business judgment to determine the response that, in LINN's reasonable belief based on the information available to LINN, would be in the best interest of Berry; provided, however, that LINN shall not owe, and nothing herein shall be deemed to impose, any fiduciary duties in favor of Berry. LINN shall promptly forward to Berry any AFE related to the Berry Properties that LINN receives subsequent to the end of the Transition Period.
- 1.3 Permits. LINN shall use reasonable best efforts to maintain all Berry Permits as described in Section 1.3 of Exhibit B during the Transition Period. With respect to the Berry Permits that are held in the name of LINN and are transferable or assignable, LINN shall transfer or assign such Berry Permits to Berry on or before the end of the Transition Period, as appropriate, and Berry shall accept such transfer or assignment if required under Applicable Law; provided, however, that any costs or expenses associated with such transfer or assignment shall be the sole responsibility of, and paid entirely by, Berry in accordance with and subject to the terms and conditions of Section 5.2(A). LINN shall have no obligation to secure the required bonding, insurance, registration, or approvals to do business in a



written instructions, if any, provided by such chief executive officer or his designee with respect to particular aspects of the Services. Notwithstanding anything herein to the contrary, (i) in no event shall LINN be required to act in a manner inconsistent with its health, safety and environmental policies in effect as of the Execution Date and (ii) LINN may take any action it deems necessary in its reasonable belief and in good faith to prevent or avoid imminent risk to life or property.

### 3. Berry Separation.

#### 3.1 Assets

- (A) Representation. LINN represents and warrants that no real or personal property was transferred from Berry to LINN at any time between December 1, 2013 and the Effective Date. To the extent either Party discovers that the foregoing is inaccurate, the Parties will take all steps necessary pursuant to Section 3.7 to transfer such real or personal property back to Berry. The foregoing is the sole and exclusive remedy with respect to any breach of the representations and warranties set forth in this paragraph (A) of Section 3.1.
- (B) Berry Assets. As used in this Agreement, the “**Berry Assets**” shall mean all real and personal properties, assets and interests that are part of the Berry Estate, including all real and personal properties, assets and interests described on the Berry Statement of Assets and Liabilities. Without limiting the foregoing, the “Berry Assets” shall include all of Berry’s right, title and interest in, to or under the following (it being expressly understood that some of the following are interests in properties in which Berry is a joint interest owner with LINN and that all references to Schedules in this Section 3.1(B) are for information purposes only and shall not expand or diminish the property of the Berry Estate or the LINN Estate, as applicable):
- (i) the Leasehold Interests and Mineral Interests summarized on the Berry Statement of Assets and Liabilities and as further described on Schedule 1, and Berry’s interest in the Leases and lands included in any units with which such Leasehold Interests and Mineral Interests (or the lands covered thereby) may have been pooled, unitized, or communitized (collectively, the “**Berry Leasehold and Mineral Interests**”);
  - (ii) the interests in oil, gas, water, disposal, observation, or injection wells located on or traversing the Berry Leases and Mineral Interests, whether producing, non-producing, plugged, unplugged, shut-in, or temporarily abandoned, as described on Schedule 2 (collectively, the “**Berry Wells**”, and together with the Berry Leasehold and Mineral Interests, the “**Berry Properties**”);

**Schedule 1**

**BERRY LEASEHOLD AND MINERAL INTERESTS**

Due to size Schedule 1 – Leasehold and Mineral Interests is attached as a USB drive, which duplicates the Schedule 1 – Leasehold and Mineral Interests via email on February 21, 2017 to John G. Mauel at [john.mauel@nortonrosefullbright.com](mailto:john.mauel@nortonrosefullbright.com) by Kristen Christensen at [kchristensen@linenergy.com](mailto:kchristensen@linenergy.com).

**Schedule 2**

**BERRY WELLS**

Due to size Schedule 2 – Berry Wells is attached as a USB drive, which duplicates the Schedule 2 – Berry Wells via email on February 23, 2017 to John G. Mauel at john.mauel@nortonrosefullbright.com by Kristen Christensen at kchristensen@linenergy.com.

**EXHIBIT**  
**Leases**  
**KANSAS AND OKLAHOMA**

Legacy Number	Lease Number	Lessor	Lessee	Lease Date	State, County	Book	Page	Registry	Rec St	Rec County	Description	Lot(s)
L128980	LO32617000	STATE BOARD OF ADMINISTRATION	FRED C KOCH	08/26/1944	KS, KEARNY COUNTY	14	158		KS	FINNEY	T024S-R032W-018	
							579		KS	KEARNY	T024S-R032W-024	
											T024S-R032W-014	
											T024S-R032W-017	
											T024S-R032W-018	
											T024S-R032W-020	
											T024S-R032W-021	
											T024S-R032W-025	
											T024S-R032W-031	
											T025S-R032W-007	
											T025S-R032W-008	
											T025S-R032W-012	
											T025S-R032W-014	
											T025S-R032W-013 SE	
											T027S-R032W-004 NW	
											T027S-R032W-004 NW	
											T029S-R032W-004 NE	
											T027S-R032W-018 NW	
											T027S-R032W-018 SW	
L131351	LO32562000	EXXONMOBIL SEC 13-27S-37W GRANT KS	INN ENERGY HOLDING LLC ET AL	08/01/2014	KS, GRANT COUNTY	38	229		KS	GRANT	T027S-R032W-013 SE	
L131352	LO32563000	EXXONMOBIL SEC 34-30S-39W GRANT KS	INN ENERGY HOLDING LLC ET AL	08/01/2014	KS, GRANT COUNTY	37	740		KS	GRANT	T030S-R032W-004 NE/NE	
											T030S-R032W-004 SE/NW	
											T030S-R032W-004 W/NE	
L131353	LO32564000	EXXONMOBIL SEC 34-30S-39W GRANT KS	INN ENERGY HOLDING LLC ET AL	08/01/2014	KS, GRANT COUNTY	37	728		KS	GRANT	T030S-R032W-004 S	
L131354	LO32565000	EXXONMOBIL SEC 27-30S-39W GRANT KS	INN ENERGY HOLDING LLC ET AL	08/01/2014	KS, GRANT COUNTY	38	121		KS	GRANT	T030S-R032W-027 W/SE	
L131355	LO32566000	EXXONMOBIL SEC 12-27S-37W GRANT KS	INN ENERGY HOLDING LLC ET AL	08/01/2014	KS, GRANT COUNTY	38	183		KS	GRANT	T027S-R032W-012 W	
L131356	LO32567000	EXXONMOBIL SEC 11-28S-37W GRANT KS	INN ENERGY HOLDING LLC ET AL	08/01/2014	KS, GRANT COUNTY	37	500		KS	GRANT	T028S-R032W-011 NW	
L131357	LO32568000	EXXONMOBIL SEC 03-28S-36W GRANT KS	INN ENERGY HOLDING LLC ET AL	08/01/2014	KS, GRANT COUNTY	37	512		KS	GRANT	T028S-R032W-003 S	
L131358	LO32569000	EXXONMOBIL SEC 28-27S-36W GRANT KS	INN ENERGY HOLDING LLC ET AL	08/01/2014	KS, GRANT COUNTY	37	536		KS	GRANT	T027S-R032W-028 SE	
L131359	LO32600000	EXXONMOBIL SEC 07-27S-39W GRANT KS	INN ENERGY HOLDING LLC ET AL	08/01/2014	KS, GRANT COUNTY	37	548		KS	GRANT	T027S-R032W-007 NE	
L131360	LO32601000	EXXONMOBIL SEC 27-27S-39W GRANT KS	INN ENERGY HOLDING LLC ET AL	08/01/2014	KS, GRANT COUNTY	37	560		KS	GRANT	T027S-R032W-027 NE	
L131361	LO32602000	EXXONMOBIL SEC 08-27S-38W GRANT KS	INN ENERGY HOLDING LLC ET AL	08/01/2014	KS, GRANT COUNTY	37	572		KS	GRANT	T027S-R032W-008 NE	
L131362	LO32603000	EXXONMOBIL SEC 07-27S-39W GRANT KS	INN ENERGY HOLDING LLC ET AL	08/01/2014	KS, GRANT COUNTY	37	584		KS	GRANT	T027S-R032W-007 NW	
L131363	LO32604000	EXXONMOBIL SEC 08-27S-38W GRANT KS	INN ENERGY HOLDING LLC ET AL	08/01/2014	KS, GRANT COUNTY	37	586		KS	GRANT	T027S-R032W-008 S	
L131364	LO32605000	EXXONMOBIL SEC 21-26S-34W FINNEY KS	INN ENERGY HOLDING LLC ET AL	08/01/2014	KS, FINNEY COUNTY	0316	791		KS	FINNEY	T026S-R032W-021 NW	
L131365	LO32606001	EXXONMOBIL SEC 34-30S-33W HASKELL	INN ENERGY HOLDING LLC ET AL	08/01/2014	KS, HASKELL COUNTY	221	185		KS	HASKELL	T030S-R032W-004	
L131366	LO32606002	EXXONMOBIL SEC 34-30S-33W HASKELL	INN ENERGY HOLDING LLC ET AL	08/01/2014	KS, HASKELL COUNTY	221	173		KS	HASKELL	T030S-R032W-004 SE	
L131366	LO32607000	EXXONMOBIL SEC 3-31S-33W SEWARD KS	INN ENERGY HOLDING LLC ET AL	08/01/2014	KS, SEWARD COUNTY	868	1080		KS	SEWARD	T031S-R032W-003 N	
											T031S-R032W-003 SE	
L131367	LO32608000	EXXONMOBIL SEC 30-22S-32W FINNEY KS	INN ENERGY HOLDING LLC ET AL	08/01/2014	KS, FINNEY COUNTY	0316	792		KS	FINNEY	T022S-R032W-030 NE	
L131368	LO32609000	EXXONMOBIL SEC 20-26S-34W FINNEY KS	INN ENERGY HOLDING LLC ET AL	08/01/2014	KS, FINNEY COUNTY	0316	793		KS	FINNEY	T028S-R032W-020 NE	
L131369	LO32610000	EXXONMOBIL SEC 05-26S-32W FINNEY KS	INN ENERGY HOLDING LLC ET AL	08/01/2014	KS, FINNEY COUNTY	0316	794		KS	FINNEY	T025S-R032W-005	
L131370	LO32611000	EXXONMOBIL SEC 26-22S-32W FINNEY KS	INN ENERGY HOLDING LLC ET AL	08/01/2014	KS, FINNEY COUNTY	0316	795		KS	FINNEY	T022S-R032W-028 SW	
L131371	LO32612000	EXXONMOBIL SEC 06-26S-31W FINNEY KS	INN ENERGY HOLDING LLC ET AL	08/01/2014	KS, FINNEY COUNTY	0316	786		KS	FINNEY	T026S-R031W-006 S/S	
L131372	LO32613000	EXXONMOBIL SEC 22-26S-34W FINNEY KS	INN ENERGY HOLDING LLC ET AL	08/01/2014	KS, FINNEY COUNTY	0316	797		KS	FINNEY	T026S-R034W-022 N	
L131373	LO32614000	EXXONMOBIL SEC 24-26S-34W FINNEY KS	INN ENERGY HOLDING LLC ET AL	08/01/2014	KS, FINNEY COUNTY	0316	789		KS	FINNEY	T026S-R034W-024 SE	
L131374	LO32615000	EXXONMOBIL SEC 19-26S-33W FINNEY KS	INN ENERGY HOLDING LLC ET AL	08/01/2014	KS, FINNEY COUNTY	0316	802		KS	FINNEY	T026S-R032W-019	
L131375	LO32616000	EXXONMOBIL SEC 8-25S-32W FINNEY KS	INN ENERGY HOLDING LLC ET AL	08/01/2014	KS, FINNEY COUNTY	0316	803		KS	FINNEY	T025S-R032W-008	
L131376	LO32617000	EXXONMOBIL SEC 4-25S-32W FINNEY KS	INN ENERGY HOLDING LLC ET AL	08/01/2014	KS, FINNEY COUNTY	0316	798		KS	FINNEY	T025S-R032W-004	
L131377	LO32618000	EXXONMOBIL SEC 4-25S-32W FINNEY KS	INN ENERGY HOLDING LLC ET AL	08/01/2014	KS, FINNEY COUNTY	0316	801		KS	FINNEY	T025S-R032W-004	
L131378	LO32619000	EXXONMOBIL SEC 21-26S-34W FINNEY KS	INN ENERGY HOLDING LLC ET AL	08/01/2014	KS, FINNEY COUNTY	0316	800		KS	FINNEY	T026S-R034W-021 NE	

**EXHIBIT**  
**Leases**  
**KANSAS AND OKLAHOMA**

Legacy Number	Lease Number	Lessor	Lessee	Lease Date	State	County	Book	Page	Registry	Rec St	Rec County	Description	Lot(s)
L131382	LO32629000	EXXONMOBIL SEC 23-27S-37W GRANT KS	LINN ENERGY HOLDING LLC ET AL	06/01/2014	KS	GRANT COUNTY	37	608		KS	GRANT	T027S-R037W-023 SE	
L131384	LO32629000	EXXONMOBIL SEC 26-28S-38W GRANT KS	LINN ENERGY HOLDING LLC ET AL	06/01/2014	KS	GRANT COUNTY	37	620		KS	GRANT	T028S-R039W-028 E	
L131385	LO32629000	EXXONMOBIL SEC 14-27S-37W GRANT KS	LINN ENERGY HOLDING LLC ET AL	06/01/2014	KS	GRANT COUNTY	37	632		KS	GRANT	T027S-R037W-012 SE	
L131386	LO32629000	EXXONMOBIL SEC 05-27S-38W GRANT KS	LINN ENERGY HOLDING LLC ET AL	06/01/2014	KS	GRANT COUNTY	37	644		KS	GRANT	T027S-R035W-005 SW	
L131387	LO32629000	EXXONMOBIL SEC 08-27S-39W GRANT KS	LINN ENERGY HOLDING LLC ET AL	06/01/2014	KS	GRANT COUNTY	37	656		KS	GRANT	T027S-R035W-006 SW	
L131388	LO32629000	EXXONMOBIL SEC 05-27S-39W GRANT KS	LINN ENERGY HOLDING LLC ET AL	06/01/2014	KS	GRANT COUNTY	37	668		KS	GRANT	T027S-R035W-005 NW	
L131389	LO32630000	EXXONMOBIL SEC 17-27S-38W GRANT KS	LINN ENERGY HOLDING LLC ET AL	06/01/2014	KS	GRANT COUNTY	37	680		KS	GRANT	T027S-R039W-017 N	
L131390	LO32630000	EXXONMOBIL SEC 09-28S-38W GRANT KS	LINN ENERGY HOLDING LLC ET AL	06/01/2014	KS	GRANT COUNTY	37	692		KS	GRANT	T028S-R039W-009 W	
L131392	LO32633000	EXXONMOBIL SEC 14-27S-37W GRANT KS	LINN ENERGY HOLDING LLC ET AL	06/01/2014	KS	GRANT COUNTY	37	704		KS	GRANT	T027S-R037W-014 W	
L131393	LO32634000	EXXONMOBIL SEC 11-27S-37W GRANT KS	LINN ENERGY HOLDING LLC ET AL	06/01/2014	KS	GRANT COUNTY	37	716		KS	GRANT	T027S-R037W-011 SE	
L131394	LO32635000	EXXONMOBIL SEC 23-27S-38W GRANT KS	LINN ENERGY HOLDING LLC ET AL	06/01/2014	KS	GRANT COUNTY	38	1		KS	GRANT	T027S-R039W-031 S	
L131395	LO32636000	EXXONMOBIL SEC 23-27S-37W GRANT KS	LINN ENERGY HOLDING LLC ET AL	06/01/2014	KS	GRANT COUNTY	38	13		KS	GRANT	T027S-R037W-023 NE	
L131396	LO32637000	EXXONMOBIL SEC 17-27S-38W GRANT KS	LINN ENERGY HOLDING LLC ET AL	06/01/2014	KS	GRANT COUNTY	38	25		KS	GRANT	T027S-R039W-017 SW	
L131397	LO32638000	EXXONMOBIL SEC 20-27S-38W GRANT KS	LINN ENERGY HOLDING LLC ET AL	06/01/2014	KS	GRANT COUNTY	38	37		KS	GRANT	T027S-R039W-020 NW	
L131398	LO32639000	EXXONMOBIL SEC 30-27S-38W GRANT KS	LINN ENERGY HOLDING LLC ET AL	06/01/2014	KS	GRANT COUNTY	38	49		KS	GRANT	T027S-R039W-020 NW	
L131399	LO32640000	EXXONMOBIL SEC 19-27S-38W GRANT KS	LINN ENERGY HOLDING LLC ET AL	06/01/2014	KS	GRANT COUNTY	38	61		KS	GRANT	T027S-R039W-019 N	
L131400	LO32641000	EXXONMOBIL SEC 23-28S-38W GRANT KS	LINN ENERGY HOLDING LLC ET AL	06/01/2014	KS	GRANT COUNTY	38	73		KS	GRANT	T029S-R039W-023	
L131401	LO32642000	EXXONMOBIL SEC 29-27S-38W GRANT KS	LINN ENERGY HOLDING LLC ET AL	06/01/2014	KS	GRANT COUNTY	38	85		KS	GRANT	T027S-R039W-029 SE	
L131402	LO32643000	EXXONMOBIL SEC 07-27S-38W GRANT KS	LINN ENERGY HOLDING LLC ET AL	06/01/2014	KS	GRANT COUNTY	38	97		KS	GRANT	T027S-R039W-007 SE	
L131403	LO32644000	EXXONMOBIL SEC 26-28S-38W GRANT KS	LINN ENERGY HOLDING LLC ET AL	06/01/2014	KS	GRANT COUNTY	38	109		KS	GRANT	T029S-R039W-028 SW	
L131404	LO32645000	EXXONMOBIL SEC 34-28S-38W GRANT KS	LINN ENERGY HOLDING LLC ET AL	06/01/2014	KS	HASKELL COUNTY	1291	197		KS	HASKELL	T028S-R032W-031 NW	
L131405	LO32646000	EXXONMOBIL SEC 3-31N-14E TEXAS OK	LINN ENERGY HOLDINGS, LLC ET AL	06/01/2014	OK	TEXAS COUNTY	1297	198		OK	TEXAS	T009N-R014E-003 NSW	
L131406	LO32647000	EXXONMOBIL SEC 9-31N-14E TEXAS OK	LINN ENERGY HOLDINGS, LLC ET AL	06/01/2014	OK	TEXAS COUNTY	1297	146		OK	TEXAS	T008N-R017E-007	
L131409	LO32650000	EXXONMOBIL SEC 33-27S-39W GRANT KS	LINN ENERGY HOLDING LLC ET AL	06/01/2014	KS	GRANT COUNTY	38	133		KS	GRANT	T027S-R039W-033 W	
L131410	LO32651000	EXXONMOBIL SEC 36-30S-39W GRANT KS	LINN ENERGY HOLDING LLC ET AL	06/01/2014	KS	GRANT COUNTY	38	145		KS	GRANT	T030S-R039W-036	
L131412	LO32653000	EXXONMOBIL SEC 13-27S-37W GRANT KS	LINN ENERGY HOLDING LLC ET AL	06/01/2014	KS	GRANT COUNTY	38	157		KS	GRANT	T027S-R037W-013 NE	
L131413	LO32654000	EXXONMOBIL SEC 03-28S-38W GRANT KS	LINN ENERGY HOLDING LLC ET AL	06/01/2014	KS	GRANT COUNTY	38	169		KS	GRANT	T028S-R039W-003 N	
L131414	LO32655000	EXXONMOBIL SEC 14-27S-37W GRANT KS	LINN ENERGY HOLDING LLC ET AL	06/01/2014	KS	GRANT COUNTY	38	181		KS	GRANT	T027S-R037W-014 E	
L131415	LO32656000	EXXONMOBIL SEC 23-27S-37W GRANT KS	LINN ENERGY HOLDING LLC ET AL	06/01/2014	KS	GRANT COUNTY	38	193		KS	GRANT	T027S-R037W-013 E	
L131416	LO32657000	EXXONMOBIL SEC 10-28S-38W GRANT KS	LINN ENERGY HOLDING LLC ET AL	06/01/2014	KS	GRANT COUNTY	38	205		KS	GRANT	T027S-R039W-024 W	
L131422	LO32663000	EXXONMOBIL SEC 02-27S-37W GRANT KS	LINN ENERGY HOLDING LLC ET AL	06/01/2014	KS	GRANT COUNTY	38	229		KS	HASKELL	T028S-R032W-010 NW	
L131424	LO32665000	EXXONMOBIL SEC 09-27S-37W GRANT KS	LINN ENERGY HOLDING LLC ET AL	06/01/2014	KS	GRANT COUNTY	38	236		KS	GRANT	T021S-R037W-032 SW	
L131451	LO32689000	EXXONMOBIL SEC 20-22S-37W KEARNY KS	LINN ENERGY HOLDINGS LLC ET AL	06/01/2014	KS	KEARNY COUNTY	262	310		KS	KEARNY	T022S-R037W-020 NE	
L131455	LO32689000	EXXONMOBIL SEC 8-26S-35W KEARNY KS	LINN ENERGY HOLDINGS LLC ET AL	06/01/2014	KS	KEARNY COUNTY	262	322		KS	KEARNY	T026S-R035W-008 N	
L131464	LO32702000	EXXONMOBIL SEC 17-28S-35W KEARNY KS	LINN ENERGY HOLDINGS LLC ET AL	06/01/2014	KS	KEARNY COUNTY	262	694		KS	KEARNY	T026S-R035W-017 N	
L131465	LO32703000	EXXONMOBIL SEC 23-28S-35W KEARNY KS	LINN ENERGY HOLDINGS LLC ET AL	06/01/2014	KS	KEARNY COUNTY	262	694		KS	KEARNY	T026S-R035W-017 N	
L131466	LO32704000	EXXONMOBIL SEC 3-26S-35W KEARNY KS	LINN ENERGY HOLDINGS LLC ET AL	06/01/2014	KS	KEARNY COUNTY	262	670		KS	KEARNY	T026S-R035W-023 S	
L131468	LO32707001	EXXONMOBIL SEC 28-25S-39W KEARNY KS	LINN ENERGY HOLDINGS LLC ET AL	06/01/2014	KS	KEARNY COUNTY	262	730		KS	KEARNY	T026S-R035W-003	
L131469	LO32707001	EXXONMOBIL SEC 28-25S-39W KEARNY KS	LINN ENERGY HOLDINGS LLC ET AL	06/01/2014	KS	KEARNY COUNTY	262	358		KS	KEARNY	T026S-R035W-028 N	
L131468.001	LO32707002	EXXONMOBIL SEC 28-25S-39W KEARNY KS	LINN ENERGY HOLDINGS LLC ET AL	06/01/2014	KS	KEARNY COUNTY	262	430		KS	KEARNY	T026S-R035W-028 SE	
L131468.002	LO32707003	EXXONMOBIL SEC 28-25S-39W KEARNY KS	LINN ENERGY HOLDINGS LLC ET AL	06/01/2014	KS	KEARNY COUNTY	262	494		KS	KEARNY	T026S-R035W-028 SW	
L131475	LO32713000	EXXONMOBIL SEC 9-23S-37W KEARNY KS	LINN ENERGY HOLDINGS LLC ET AL	06/01/2014	KS	KEARNY COUNTY	262	370		KS	KEARNY	T023S-R037W-009 N	
L131477	LO32715001	EXXONMOBIL SEC 2-26S-35W KEARNY KS	LINN ENERGY HOLDINGS LLC ET AL	06/01/2014	KS	KEARNY COUNTY	262	790		KS	KEARNY	T026S-R035W-002 N	
L131477.001	LO32715002	EXXONMOBIL SEC 2-26S-35W KEARNY KS	LINN ENERGY HOLDINGS LLC ET AL	06/01/2014	KS	KEARNY COUNTY	262	382		KS	KEARNY	T026S-R035W-002 N	
L131501	LO32739000	EXXONMOBIL SEC 21-28S-35W KEARNY KS	LINN ENERGY HOLDINGS LLC ET AL	06/01/2014	KS	KEARNY COUNTY	262	394		KS	KEARNY	T026S-R035W-021 W	
L131502	LO32740001	EXXONMOBIL SEC 1-26S-35W KEARNY KS	LINN ENERGY HOLDINGS LLC ET AL	06/01/2014	KS	KEARNY COUNTY	262	802		KS	KEARNY	T026S-R035W-001	
L131502.001	LO32740002	EXXONMOBIL SEC 1-26S-35W KEARNY KS	LINN ENERGY HOLDINGS LLC ET AL	06/01/2014	KS	KEARNY COUNTY	262	706		KS	KEARNY	T026S-R035W-001 S	
L131504	LO32742000	EXXONMOBIL SEC 16-28S-38W KEARNY KS	LINN ENERGY HOLDINGS LLC ET AL	06/01/2014	KS	KEARNY COUNTY	262	490		KS	KEARNY	T026S-R035W-016	
L131514	LO32752000	EXXONMOBIL SEC 24-22S-38W KEARNY KS	LINN ENERGY HOLDINGS LLC ET AL	06/01/2014	KS	KEARNY COUNTY	262	496		KS	KEARNY	T022S-R039W-024 NE	
L131516	LO32754002	EXXONMOBIL SEC 28-25S-39W KEARNY KS	LINN ENERGY HOLDINGS LLC ET AL	06/01/2014	KS	KEARNY COUNTY	262	956		KS	KEARNY	T026S-R035W-026 N	
L131516.001	LO32754002	EXXONMOBIL SEC 28-25S-39W KEARNY KS	LINN ENERGY HOLDINGS LLC ET AL	06/01/2014	KS	KEARNY COUNTY	262	826		KS	KEARNY	T026S-R035W-026 S	
L131526	LO32764000	EXXONMOBIL SEC 25-26S-39W KEARNY KS	LINN ENERGY HOLDINGS LLC ET AL	06/01/2014	KS	KEARNY COUNTY	262	418		KS	KEARNY	T025S-R035W-025	

## EXHIBIT Leases KANSAS AND OKLAHOMA

Legacy Number	Lease Number	Lessor	Lessee	Lease Date	State	County	Book	Page	Registry	Rec St	Rec County	Description	Lot(s)
L131527	0032765000	EXXONMOBIL SEC 10-21S-38W KEARNY KS	INN ENERGY HOLDINGS LLC ET AL	06/01/2014	KS	KEARNY COUNTY	282	442		KS	KEARNY	T021-S-R039W-010 SW	
L131528	0032766000	EXXONMOBIL SEC 21-28S-35W KEARNY KS	INN ENERGY HOLDINGS LLC ET AL	06/01/2014	KS	KEARNY COUNTY	282	466		KS	KEARNY	T025-S-R039W-021	
L131530	0032768000	EXXONMOBIL SEC 17-22S-37W KEARNY KS	INN ENERGY HOLDINGS LLC ET AL	06/01/2014	KS	KEARNY COUNTY	282	478		KS	KEARNY	T022-S-R037W-017 SW	
L131531	0032769000	EXXONMOBIL SEC 8-22S-37W KEARNY KS	INN ENERGY HOLDINGS LLC ET AL	06/01/2014	KS	KEARNY COUNTY	282	502		KS	KEARNY	T022-S-R037W-028	
L131532	0032770000	EXXONMOBIL SEC 13R14-22S-37W KEARNY KS	INN ENERGY HOLDINGS LLC ET AL	06/01/2014	KS	KEARNY COUNTY	282	514		KS	KEARNY	T022S-R037W-013 SE	
L131533	0032771000	EXXONMOBIL SEC 12-22S-38W KEARNY KS	INN ENERGY HOLDINGS LLC ET AL	06/01/2014	KS	KEARNY COUNTY	282	526		KS	KEARNY	T022S-R037W-014 NE	
L131534	0032772000	EXXONMOBIL SEC 36-28S-35W KEARNY KS	INN ENERGY HOLDINGS LLC ET AL	06/01/2014	KS	KEARNY COUNTY	282	538		KS	KEARNY	T025-S-R039W-025	
L131535	0032773000	EXXONMOBIL SEC 34-28S-35W KEARNY KS	INN ENERGY HOLDINGS LLC ET AL	06/01/2014	KS	KEARNY COUNTY	282	718		KS	KEARNY	T025-S-R039W-024 N	
L131536	0032774000	EXXONMOBIL SEC 34-28S-35W KEARNY KS	INN ENERGY HOLDINGS LLC ET AL	06/01/2014	KS	KEARNY COUNTY	282	550		KS	KEARNY	T025-S-R039W-024 S	
L131537	0032775000	EXXONMOBIL SEC 33-28S-35W KEARNY KS	INN ENERGY HOLDINGS LLC ET AL	06/01/2014	KS	KEARNY COUNTY	282	562		KS	KEARNY	T025S-R039W-023 N	
L131538	0032776000	EXXONMOBIL SEC 18-21S-37W KEARNY KS	INN ENERGY HOLDINGS LLC ET AL	06/01/2014	KS	KEARNY COUNTY	282	586		KS	KEARNY	T021S-R037W-018 SE	
L131540	0032777000	EXXONMOBIL SEC 27-28S-39W KEARNY KS	INN ENERGY HOLDINGS LLC ET AL	06/01/2014	KS	KEARNY COUNTY	282	890		KS	KEARNY	T025S-R039W-027 N	
L131541	0032778000	EXXONMOBIL SEC 24-28S-39W KEARNY KS	INN ENERGY HOLDINGS LLC ET AL	06/01/2014	KS	KEARNY COUNTY	282	890		KS	KEARNY	T025S-R039W-027 S	
L131542	0032779000	EXXONMOBIL SEC 24-28S-39W KEARNY KS	INN ENERGY HOLDINGS LLC ET AL	06/01/2014	KS	KEARNY COUNTY	282	634		KS	KEARNY	T026S-R039W-024 S	
L131543	0032780000	EXXONMOBIL SEC 4-26S-35W KEARNY KS	INN ENERGY HOLDINGS LLC ET AL	06/01/2014	KS	KEARNY COUNTY	282	646		KS	KEARNY	T026S-R039W-024 S	
L131544	0032790000	EXXONMOBIL SEC 4-26S-35W KEARNY KS	INN ENERGY HOLDINGS LLC ET AL	06/01/2014	KS	KEARNY COUNTY	282	688		KS	KEARNY	T026S-R039W-024 S	
L131545	0032790000	EXXONMOBIL SEC 4-26S-35W KEARNY KS	INN ENERGY HOLDINGS LLC ET AL	06/01/2014	KS	KEARNY COUNTY	282	778		KS	KEARNY	T026S-R039W-024	
L131546	0032794000	EXXONMOBIL SEC 31-28S-35W KEARNY KS	INN ENERGY HOLDINGS LLC ET AL	06/01/2014	KS	KEARNY COUNTY	282	754		KS	KEARNY	T026S-R039W-031	
L131547	0032797000	STATE OF KANSAS	KANSAS-NBRBASKA NATURAL GAS CO	11/28/1990	KS	FINNEY COUNTY	0G45	556-557		KS	FINNEY	T024S-R037W-031	
L131548	0032789000	EXXONMOBIL SEC 32-22S-37W KEARNY KS	INN ENERGY HOLDINGS LLC ET AL	06/01/2014	KS	KEARNY COUNTY	282	766		KS	KEARNY	T022S-R037W-032 SW	
L131549	0032800000	EXXONMOBIL SEC 16-22S-33W KEARNY KS	INN ENERGY HOLDINGS LLC ET AL	06/01/2014	KS	KEARNY COUNTY	282	814		KS	KEARNY	T023S-R039W-016	
L131549	0032800000	EXXONMOBIL SEC 9-8N-17E TEXAS OK	INN ENERGY HOLDINGS LLC	06/01/2014	OK	TEXAS COUNTY	1297	170		OK	TEXAS	T008N-R017E-009	
L131570	0032803000	EXXONMOBIL SEC 36-8N-15E TEXAS OK	INN ENERGY HOLDINGS LLC	06/01/2014	OK	TEXAS COUNTY	1297	182		OK	TEXAS	T008N-R015E-035 NW	
L131571	0032804000	EXXONMOBIL SEC 12-6N-16E TEXAS OK	INN ENERGY HOLDINGS LLC	06/01/2014	OK	TEXAS COUNTY	1297	184		OK	TEXAS	T008N-R016E-012	
L131572	0032804000	EXXONMOBIL SEC 7-6N-14E TEXAS OK	INN ENERGY HOLDINGS LLC	06/01/2014	OK	TEXAS COUNTY	1297	206		OK	TEXAS	T005N-R014E-007 NE	
L131573	0032805000	EXXONMOBIL SEC 9-6N-16E TEXAS OK	INN ENERGY HOLDINGS LLC	06/01/2014	OK	TEXAS COUNTY	1297	218		OK	TEXAS	T006N-R016E-009	
L131574	0032807000	EXXONMOBIL SEC 10-4N-18E TEXAS OK	INN ENERGY HOLDINGS LLC ET AL	06/01/2014	OK	TEXAS COUNTY	1297	242		OK	TEXAS	T004N-R018E-010 NW	3 4
L131586	0032809000	EXXONMOBIL SEC 36-22S-35W KEARNY KS	INN ENERGY HOLDINGS LLC ET AL	06/01/2014	KS	KEARNY COUNTY	282	882		KS	KEARNY	T025S-R039W-026	
L131587	0032809000	EXXONMOBIL SEC 26-22S-39W KEARNY KS	INN ENERGY HOLDINGS LLC ET AL	06/01/2014	KS	KEARNY COUNTY	282	226		KS	KEARNY	T025S-R039W-026 W/SW	
L131587	0032810000	EXXONMOBIL SEC 22-24S-35W STEVENS KS	INN ENERGY HOLDINGS LLC	06/01/2014	KS	STEVENS COUNTY	294	626		KS	STEVENS	T031S-R039W-024 NE	
L131591	0032810000	EXXONMOBIL SEC 22-24S-35W STEVENS KS	INN ENERGY HOLDINGS LLC	06/01/2014	KS	STEVENS COUNTY	294	614		KS	STEVENS	T031S-R039W-024 NE	
L131592	0032810000	EXXONMOBIL SEC 11-31S-36W STEVENS KS	INN ENERGY HOLDINGS LLC	06/01/2014	KS	STEVENS COUNTY	294	554		KS	STEVENS	T031S-R039W-011 SE	
L131593	0032810000	EXXONMOBIL SEC 11-31S-36W STEVENS KS	INN ENERGY HOLDINGS LLC	06/01/2014	KS	STEVENS COUNTY	294	542		KS	STEVENS	T031S-R039W-012 SE	
L131594	0032810000	EXXONMOBIL SEC 11-31S-36W STEVENS KS	INN ENERGY HOLDINGS LLC	06/01/2014	KS	STEVENS COUNTY	294	530		KS	STEVENS	T032S-R037W-026 SE	
L131595	0032810000	EXXONMOBIL SEC 9-6N-16E TEXAS OK	INN ENERGY HOLDINGS LLC	06/01/2014	OK	TEXAS COUNTY	1297	734		OK	TEXAS	T032S-R037W-026 SE	
L131596	0032815000	EXXONMOBIL SEC 26-32S-37W STEVENS KS	INN ENERGY HOLDINGS LLC	06/01/2014	KS	STEVENS COUNTY	294	722		KS	STEVENS	T032S-R039W-022 NE	
L131587	0032817000	EXXONMOBIL SEC 18-34S-37W STEVENS KS	INN ENERGY HOLDINGS LLC	06/01/2014	KS	STEVENS COUNTY	294	710		KS	STEVENS	T032S-R039W-021 W	
L131589	0032818000	EXXONMOBIL SEC 21-31S-35W STEVENS KS	INN ENERGY HOLDINGS LLC	06/01/2014	KS	STEVENS COUNTY	294	698		KS	STEVENS	T031S-R039W-021 W	
L131600	0032819000	EXXONMOBIL SEC 1-32S-38W STEVENS KS	INN ENERGY HOLDINGS LLC	06/01/2014	KS	STEVENS COUNTY	294	662		KS	STEVENS	T032S-R039W-021 S	
L131601	0032820000	EXXONMOBIL SEC 16-31S-36W STEVENS KS	INN ENERGY HOLDINGS LLC	06/01/2014	KS	STEVENS COUNTY	294	650		KS	STEVENS	T031S-R039W-016 NE	
L131602	0032821000	EXXONMOBIL SEC 12-32S-38W STEVENS KS	INN ENERGY HOLDINGS LLC	06/01/2014	KS	STEVENS COUNTY	294	638		KS	STEVENS	T032S-R039W-012 NW	
L131631	0032848000	EXXONMOBIL SEC 20-31S-35W STEVENS CO	INN ENERGY HOLDINGS LLC	06/01/2014	KS	STEVENS COUNTY	295	121		KS	STEVENS	T031S-R039W-020 NW	
L131632	0032849000	EXXONMOBIL SEC 20-31S-35W STEVENS CO	INN ENERGY HOLDINGS LLC	06/01/2014	KS	STEVENS COUNTY	295	121		KS	STEVENS	T031S-R039W-025 NW	
L131635	0032852000	EXXONMOBIL SEC 5-31S-36W STEVENS CO	INN ENERGY HOLDINGS LLC	06/01/2014	KS	STEVENS COUNTY	286	126		KS	STEVENS	T031S-R039W-025	
L131636	0032853000	EXXONMOBIL SEC 5-31S-36W STEVENS CO	INN ENERGY HOLDINGS LLC	06/01/2014	KS	STEVENS COUNTY	286	114		KS	STEVENS	T032S-R039W-025 NE	
L131644	0032858000	EXXONMOBIL SEC 36-32S-38W STEVENS C	INN ENERGY HOLDINGS LLC	06/01/2014	KS	STEVENS COUNTY	285	109		KS	STEVENS	T032S-R039W-026	
L131645	0032859000	EXXONMOBIL SEC 18-31S-36W STEVENS C	INN ENERGY HOLDINGS LLC	06/01/2014	KS	STEVENS COUNTY	285	97		KS	STEVENS	T031S-R039W-018 NE	
L131646	0032860000	EXXONMOBIL SEC 6-31S-36W STEVENS CO	INN ENERGY HOLDINGS LLC	06/01/2014	KS	STEVENS COUNTY	285	85		KS	STEVENS	T031S-R039W-008 SW	
L131664	0032878000	EXXONMOBIL SEC 25-34S-37W STEVENS CO	INN ENERGY HOLDINGS LLC	06/01/2014	KS	STEVENS COUNTY	295	73		KS	STEVENS	T034S-R037W-025 E	
L131666	0032880000	EXXONMOBIL SEC 11-31S-36W STEVENS CO	INN ENERGY HOLDINGS LLC	06/01/2014	KS	STEVENS COUNTY	295	49		KS	STEVENS	T031S-R039W-011 SW	

**EXHIBIT**  
**Leases**  
**KANSAS AND OKLAHOMA**

Legacy Number	Lease Number	Lessor	Lessee	Lease Date	State	County	Book	Page	Registry	Rec St	Rec County	Description	Lot(s)
L131668	LO32882000	EXXONMOBIL SEC 6 24&27 32S-38W	LINN ENERGY HOLDINGS LLC	06/01/2014	KS	STEVENS COUNTY	294	494		KS	STEVENS	1032S-R038W-024 SW	
L131669	LO32883000	EXXONMOBIL SEC 14 31S-36W STEVENS CO	LINN ENERGY HOLDINGS LLC	06/01/2014	KS	STEVENS COUNTY	294	518		KS	STEVENS	1031S-R039W-014 NE	
L131670	LO32884000	EXXONMOBIL SEC 31 33S-39W STEVENS CO	LINN ENERGY HOLDINGS LLC	06/01/2014	KS	STEVENS COUNTY	294	506		KS	STEVENS	1033S-R039W-031	
L131671	LO32885000	EXXONMOBIL SEC 28 34S-37W STEVENS CO	LINN ENERGY HOLDINGS LLC	06/01/2014	KS	STEVENS COUNTY	294	492		KS	STEVENS	1034S-R037W-028 SW	
L131672	LO32886000	EXXONMOBIL SEC 15 33S-37W STEVENS CO	LINN ENERGY HOLDINGS LLC	06/01/2014	KS	STEVENS COUNTY	294	470		KS	STEVENS	1033S-R037W-015 NE	
L131673	LO32887000	EXXONMOBIL SEC 9 31S-35W STEVENS CO	LINN ENERGY HOLDINGS LLC	06/01/2014	KS	STEVENS COUNTY	294	1		KS	STEVENS	1031S-R035W-009 SW	
L131674	LO32888000	EXXONMOBIL SEC 19 33S-38W STEVENS CO	LINN ENERGY HOLDINGS LLC	06/01/2014	KS	STEVENS COUNTY	294	746		KS	STEVENS	1033S-R036W-019 SE/NW	1, 2
L131675	LO32889000	EXXONMOBIL SEC 15 34S-37W STEVENS CO	LINN ENERGY HOLDINGS LLC	06/01/2014	KS	STEVENS COUNTY	295	61		KS	STEVENS	1034S-R037W-015 SE	
L131676	LO32890000	EXXONMOBIL SEC 3 31S-36W STEVENS CO	LINN ENERGY HOLDINGS LLC	06/01/2014	KS	STEVENS COUNTY	295	37		KS	STEVENS	1031S-R035W-003 NW	
L131677	LO32891000	EXXONMOBIL SEC 10 32S-38W STEVENS CO	LINN ENERGY HOLDINGS LLC	06/01/2014	KS	STEVENS COUNTY	295	25		KS	STEVENS	1032S-R038W-010 SE	
L131681	LO32895000	EXXONMOBIL SEC 8 31S-36W STEVENS CO	LINN ENERGY HOLDINGS LLC	06/01/2014	KS	STEVENS COUNTY	295	13		KS	STEVENS	1031S-R035W-008 E/NE	
L131682	LO32896000	EXXONMOBIL SEC 24 32S-37W STEVENS CO	LINN ENERGY HOLDINGS LLC	06/01/2014	KS	STEVENS COUNTY	295	217		KS	STEVENS	1032S-R037W-024 NE	
L131684	LO32898000	EXXONMOBIL SEC 17 31S35W STEVENS CO	LINN ENERGY HOLDINGS LLC	06/01/2014	KS	STEVENS COUNTY	295	205		KS	STEVENS	1032S-R037W-017 SE	
L131688	LO32902000	EXXONMOBIL SEC 7 31S-36W STEVENS CO	LINN ENERGY HOLDINGS LLC	06/01/2014	KS	STEVENS COUNTY	295	193		KS	STEVENS	1031S-R035W-007	
L131691	LO32905000	EXXONMOBIL SEC 25 32S-37W STEVENS CO	LINN ENERGY HOLDINGS LLC	06/01/2014	KS	STEVENS COUNTY	295	181		KS	STEVENS	1032S-R037W-025 NW	
L131692	LO32906000	EXXONMOBIL SEC 36 31S-36W STEVENS CO	LINN ENERGY HOLDINGS LLC	06/01/2014	KS	STEVENS COUNTY	295	169		KS	STEVENS	1031S-R036W-036	
L131693	LO32907000	EXXONMOBIL SEC 19 31S-35E STEVENS CO	LINN ENERGY HOLDINGS LLC	06/01/2014	KS	STEVENS COUNTY	295	157		KS	STEVENS	1031S-R035W-019 NE	
L131694	LO32908000	EXXONMOBIL SEC 22 32S-38W STEVENS CO	LINN ENERGY HOLDINGS LLC	06/01/2014	KS	STEVENS COUNTY	295	145		KS	STEVENS	1032S-R036W-028 SE	
L131696	LO32910000	EXXONMOBIL SEC 27 32S-39W STEVENS CO	LINN ENERGY HOLDINGS LLC	06/01/2014	KS	STEVENS COUNTY	295	133		KS	STEVENS	1032S-R036W-028	
L131697	LO32911000	EXXONMOBIL SEC 17 31S-36W STEVENS CO	LINN ENERGY HOLDINGS LLC	06/01/2014	KS	STEVENS COUNTY	295	313		KS	STEVENS	1031S-R035W-017	
L131729	LO32939000	EXXONMOBIL SEC 16 31S-36W STEVENS CO	LINN ENERGY HOLDINGS LLC	06/01/2014	KS	STEVENS COUNTY	295	301		KS	STEVENS	1031S-R035W-016 SE	
L131731	LO32938000	EXXONMOBIL SEC 6 34S-38W STEVENS CO	LINN ENERGY HOLDINGS LLC	06/01/2014	KS	STEVENS COUNTY	295	289		KS	STEVENS	1031S-R035W-006 SW/NW	5
L131736	LO32941000	EXXONMOBIL SEC 31 32S-38W STEVENS CO	LINN ENERGY HOLDINGS LLC	06/01/2014	KS	STEVENS COUNTY	295	277		KS	STEVENS	1032S-R036W-006	
L131738	LO32943000	EXXONMOBIL SEC 25 31S-36W STEVENS CO	LINN ENERGY HOLDINGS LLC	06/01/2014	KS	STEVENS COUNTY	295	265		KS	STEVENS	1031S-R036W-025 NW	
L131739	LO32944000	EXXONMOBIL SEC 6 36S-38W STEVENS CO	LINN ENERGY HOLDINGS LLC	06/01/2014	KS	STEVENS COUNTY	295	253		KS	STEVENS	1035S-R039W-006 NW	
L131740	LO32945000	EXXONMOBIL SEC 13 35S-39W STEVENS CO	LINN ENERGY HOLDINGS LLC	06/01/2014	KS	STEVENS COUNTY	295	241		KS	STEVENS	1035S-R039W-013	
L131743	LO32948000	EXXONMOBIL SEC 22 31S-38W STEVENS CO	LINN ENERGY HOLDINGS LLC	06/01/2014	KS	STEVENS COUNTY	295	229		KS	STEVENS	1031S-R036W-022 W	
L131745	LO32949000	EXXONMOBIL SEC 13 34S-38W STEVENS CO	LINN ENERGY HOLDINGS LLC	06/01/2014	KS	STEVENS COUNTY	295	219		KS	STEVENS	1031S-R036W-021	
L131751	LO32956000	EXXONMOBIL SEC 8 31S-36W STEVENS CO	LINN ENERGY HOLDINGS LLC	06/01/2014	KS	STEVENS COUNTY	295	373		KS	STEVENS	1031S-R035W-008 SW	
L131756	LO32961000	EXXONMOBIL SEC 17 33S-37W STEVENS CO	LINN ENERGY HOLDINGS LLC	06/01/2014	KS	STEVENS COUNTY	295	361		KS	STEVENS	1033S-R037W-014 NW	
L131760	LO32965000	EXXONMOBIL SEC 14 33S-37W STEVENS CO	LINN ENERGY HOLDINGS LLC	06/01/2014	KS	STEVENS COUNTY	295	349		KS	STEVENS	1033S-R037W-017 W	
L131769	LO32972000	EXXONMOBIL SEC 7 36S-38W STEVENS CO	LINN ENERGY HOLDINGS LLC	06/01/2014	KS	STEVENS COUNTY	295	325		KS	STEVENS	1035S-R039W-007 W/NW	
L131778	LO32979000	EXXONMOBIL SEC 23 32S-37W STEVENS CO	LINN ENERGY HOLDINGS LLC	06/01/2014	KS	STEVENS COUNTY	295	316		KS	STEVENS	1033S-R037W-017 SW	
L131778	LO32979000	EXXONMOBIL SEC 23 32S-36W STEVENS CO	LINN ENERGY HOLDINGS LLC	06/01/2014	KS	STEVENS COUNTY	295	498		KS	STEVENS	1032S-R036W-023 NW	
L131784	LO32979000	EXXONMOBIL SEC 14 32S-38W STEVENS CO	LINN ENERGY HOLDINGS LLC	06/01/2014	KS	STEVENS COUNTY	295	409		KS	STEVENS	1032S-R036W-014 NW	
L131786	LO32981000	EXXONMOBIL SEC 13 34S-38W STEVENS CO	LINN ENERGY HOLDINGS LLC	06/01/2014	KS	STEVENS COUNTY	295	421		KS	STEVENS	1034S-R038W-013 E	
L131788	LO32983000	EXXONMOBIL SEC 9 34S-38W STEVENS CO	LINN ENERGY HOLDINGS LLC	06/01/2014	KS	STEVENS COUNTY	295	397		KS	STEVENS	1034S-R038W-036 SE	
L131789	LO32984000	EXXONMOBIL SEC 20 31S-36W STEVENS CO	LINN ENERGY HOLDINGS LLC	06/01/2014	KS	STEVENS COUNTY	294	590		KS	STEVENS	1031S-R035W-020 NE	
L131791	LO32989000	EXXONMOBIL SEC 13 31S-36W STEVENS CO	LINN ENERGY HOLDINGS LLC	06/01/2014	KS	STEVENS COUNTY	294	656		KS	STEVENS	1031S-R035W-013 NW	
L131793	LO32989000	EXXONMOBIL SEC 13 31S-36W STEVENS CO	LINN ENERGY HOLDINGS LLC	06/01/2014	KS	STEVENS COUNTY	294	666		KS	STEVENS	1031S-R035W-001 SW	3&4
L131800	LO32996000	EXXONMOBIL SEC 6 34S-36W STEVENS CO	LINN ENERGY HOLDINGS LLC	06/01/2014	KS	STEVENS COUNTY	294	578		KS	STEVENS	1034S-R039W-006 NE/SW	
L131803	LO32996000	EXXONMOBIL SEC 6 34S-36W STEVENS CO	LINN ENERGY HOLDINGS LLC	06/01/2014	KS	STEVENS COUNTY	294	602		KS	STEVENS	1031S-R036W-013 NW	6
L131900-01	LO33013001	RAY F ETTER	XTO ENERGY INC	09/05/2007	OK	TEXAS COUNTY	1169	108		OK	TEXAS	1002N-R018E-032 W/NW	
L131900-02	LO33013002	HAZEL SNOODGRASS	XTO ENERGY INC	10/01/2007	OK	TEXAS COUNTY	1170	34		OK	TEXAS	1002N-R018E-032 W/WNW	
L131900-01	LO33014001	MICKI FLORAYANIC	XTO ENERGY INC	10/17/2007	OK	TEXAS COUNTY	1169	111		OK	TEXAS	1002N-R018E-032 SW	
L131900-02	LO33014002	NORRIE LUNG-RUNST DATED 04/17/1987	XTO ENERGY INC	10/17/2007	OK	TEXAS COUNTY	1169	114		OK	TEXAS	1002N-R018E-032 SW	
L131900-03	LO33014003	ROBERT E RICHARDS ET AL	XTO ENERGY INC	10/17/2007	OK	TEXAS COUNTY	1170	194		OK	TEXAS	1002N-R018E-032 SW	
L131900-04	LO33014004	CAROLIE R SOPER	XTO ENERGY INC	10/18/2007	OK	TEXAS COUNTY	1169	123		OK	TEXAS	1002N-R018E-032 SW	
L131900-05	LO33014005	VIRGINIA WOOD	XTO ENERGY INC	10/18/2007	OK	TEXAS COUNTY	1169	126		OK	TEXAS	1002N-R018E-032 SW	
L131900-06	LO33014006	GRACIE BANKS PADILLA	XTO ENERGY INC	10/17/2007	OK	TEXAS COUNTY	1170	37		OK	TEXAS	1002N-R018E-032 SW	

**EXHIBIT  
Leases  
KANSAS AND OKLAHOMA**

Legacy Number	Lease Number	Lessor	Lessee	Lease Date	State, County	Book	Page	Registry	Rec St	Rec County	Description	Lot(s)
1331-0002-07	LO33014007	DELLTA HAYNES	XTO ENERGY INC	10/17/2007	OK, TEXAS COUNTY	1170	597		OK	TEXAS	T002N-R01BE-032 SW	
1331-0002-08	LO33014008	LINDA MARIE BAREFOOT CARPENTER	XTO ENERGY INC	07/17/2007	OK, TEXAS COUNTY	1169	105		OK	TEXAS	T002N-R01BE-032 SW	
1331-0002-09	LO33014009	CHEERLI L RICE	XTO ENERGY INC	10/18/2007	OK, TEXAS COUNTY	1169	120		OK	TEXAS	T002N-R01BE-032 SW	
1331-0002-10	LO33014010	RAYLENE A RHODES	XTO ENERGY INC	10/17/2007	OK, TEXAS COUNTY	1169	117		OK	TEXAS	T002N-R01BE-032 SW	
1331-0002-11	LO33014011	DEANN PIERCE	XTO ENERGY INC	10/18/2007	OK, TEXAS COUNTY	1170	40		OK	TEXAS	T002N-R01BE-032 SE	
1331-0002-12	LO33014012	MARGARETT MILLER TRUST	XTO ENERGY INC	10/10/2007	OK, TEXAS COUNTY	1170	43		OK	TEXAS	T002N-R01BE-032 SE	
1331-0002-13	LO33014013	JOYCE CERNOSEK	XTO ENERGY INC	10/17/2007	OK, TEXAS COUNTY	1170	591		OK	TEXAS	T002N-R01BE-032 SW	
1331-0003-01A	LO33015001	OKC ORDER #547085	XTO ENERGY INC	11/28/2007	OK, TEXAS COUNTY			UNRECORDED	OK	TEXAS	T002N-R01BE-032 SW	
1331-0003-01B	LO33015002	OKC ORDER #547085	XTO ENERGY INC	11/28/2007	OK, TEXAS COUNTY			UNRECORDED	OK	TEXAS	T002N-R01BE-032 SW	
1331-0004-01	LO33016001	TONY B FRASDALE	XTO ENERGY INC	04/12/2007	OK, TEXAS COUNTY	1160	284		OK	TEXAS	T002N-R01BE-032 EN/W	
1402-0001-01	LO33017001	JHELI MA DRUM	XTO ENERGY INC	08/28/2007	OK, TEXAS COUNTY	1168	717		OK	TEXAS	T002N-R01BE-031 NE	
1402-0001-02	LO33017002	OPAL WHITNEY MADSON	XTO ENERGY INC	08/28/2007	OK, TEXAS COUNTY	1168	722		OK	TEXAS	T002N-R01BE-031 NE	
1402-0001-03	LO33017003	MARGARETT MILLER TRUST	XTO ENERGY INC	10/10/2007	OK, TEXAS COUNTY	1170	27		OK	TEXAS	T002N-R01BE-031 NE	
1402-0002-01	LO33018001	DELLTA HAYNES	XTO ENERGY INC	10/10/2007	OK, TEXAS COUNTY	1170	585		OK	TEXAS	T002N-R01BE-031 SE	
1402-0002-02	LO33018002	LINDA MARIE CARPENTER	XTO ENERGY INC	10/15/2007	OK, TEXAS COUNTY	1169	90		OK	TEXAS	T002N-R01BE-031 SE	
1402-0002-03	LO33018003	GRACIE PADILLA	XTO ENERGY INC	10/15/2007	OK, TEXAS COUNTY	1170	21		OK	TEXAS	T002N-R01BE-031 SE	
1402-0002-04	LO33018004	VICKI FLORYANCO	XTO ENERGY INC	10/15/2007	OK, TEXAS COUNTY	1169	93		OK	TEXAS	T002N-R01BE-031 SE	
1402-0002-05	LO33018005	MORRIS LIVING TRUST DATED 04/17/1997	XTO ENERGY INC	10/16/2007	OK, TEXAS COUNTY	1169	96		OK	TEXAS	T002N-R01BE-031 SE	
1402-0002-06	LO33018006	ROBERT E RICHARDS	XTO ENERGY INC	10/16/2007	OK, TEXAS COUNTY	1169	99		OK	TEXAS	T002N-R01BE-031 SE	
1402-0002-07	LO33018007	CAOILE POWERS SOPER	XTO ENERGY INC	10/16/2007	OK, TEXAS COUNTY	1169	192		OK	TEXAS	T002N-R01BE-031 SE	
1402-0002-08	LO33018008	VERGINA WOOD	XTO ENERGY INC	10/19/2007	OK, TEXAS COUNTY	1169	102		OK	TEXAS	T002N-R01BE-031 SE	
1402-0002-09	LO33018009	DEANN PIERCE	XTO ENERGY INC	10/15/2007	OK, TEXAS COUNTY	1170	24		OK	TEXAS	T002N-R01BE-031 SE	
1402-0002-10	LO33018010	JOYCE CERNOSEK	XTO ENERGY INC	10/10/2007	OK, TEXAS COUNTY	1170	582		OK	TEXAS	T002N-R01BE-031 SE	
1402-0002-11	LO33018011	RAYMOND RICE ET UX	XTO ENERGY INC	10/10/2007	OK, TEXAS COUNTY	1170	288-290	20070004824	OK	TEXAS	T002N-R01BE-031 SE	
1402-0002-12	LO33018012	RAYLENE RHODES	XTO ENERGY INC	10/10/2007	OK, TEXAS COUNTY	1170	285-287	20070004823	OK	TEXAS	T002N-R01BE-031 SE	
1402-0003-01A	LO33019001	OKC ORDER #547084	XTO ENERGY INC	11/28/2007	OK, TEXAS COUNTY			UNRECORDED	OK	TEXAS	T002N-R01BE-031 SE	
1402-0003-01B	LO33019002	OKC ORDER #547084	XTO ENERGY INC	11/28/2007	OK, TEXAS COUNTY			UNRECORDED	OK	TEXAS	T002N-R01BE-031 SE	
1402-0003-01C	LO33019003	OKC ORDER #547084	XTO ENERGY INC	11/28/2007	OK, TEXAS COUNTY			UNRECORDED	OK	TEXAS	T002N-R01BE-031 SE	
5026-0015-00	LO33021000	USA GL O-1982Z (KS)	MASONIA PETROLIUM COMPANY	12/9/1998	KS, FINNEY COUNTY						T026S-R034W-028 N	
5026-0022-00	LO33022000	USA KSNM-81827	MOBIL OIL CORPORATION	10/24/1989	KS, MORTON COUNTY						T026S-R034W-027 N	1
											T034S-R039W-007 NE	2
											T034S-R039W-007 NE	1
											T034S-R039W-007 NE	2
5026-0023-00	LO33023000	USA GL O-07086 (KS)	P E HARALSON	09/01/1998	KS, KEARNY COUNTY	14	466		KS	KEARNY	T026S-R035W-019	
5026-0031-00	LO33024000	AUGUST J SOHMOOCK	ALDEN W FOSTER	07/13/1994	KS, STEVENS COUNTY	7	192		KS	STEVENS	T031S-R035W-023 S1SE	
5026-0037-00	LO33025000	WHEELER KELLY HAGNY TRUST COMPANY	ALDEN W FOSTER	08/27/1994	KS, STEVENS COUNTY	7	189		KS	STEVENS	T031S-R035W-023 N1NE	
5026-0039-00	LO33026000	USA GL O-0982Z	ELMER GARDSHAW	09/01/1944	OK, TEXAS COUNTY	285	786		OK	TEXAS	T013S-R035W-023 S1NE	
5026-0039-00	LO33027000	CHURCHMAN E BIBLE ET UX	ALDEN W FOSTER	07/13/1994	KS, STEVENS COUNTY	7	178		KS	STEVENS	T013S-R035W-022 N	
5026-0063-00	LO33028000	CHURCHMAN E BIBLE ET UX	ALDEN W FOSTER	07/13/1994	KS, STEVENS COUNTY	7	179		KS	STEVENS	T013S-R035W-015	
5026-0066-00	LO33029000	MARTHA L RENNOIDS	UNITED PRODUCING COMPANY	03/28/1944	KS, STEVENS COUNTY	12	611		KS	STEVENS	T031S-R035W-022 SW	
5026-0069-00	LO33030000	WHEELER KELLY HAGNY TRUST COMPANY	ALDEN W FOSTER	08/27/1994	KS, STEVENS COUNTY	7	190		KS	STEVENS	T031S-R035W-022 E1SE	
5026-0071-00	LO33031000	LAURA WITHROW (KS NM 84091)	MISSOURI VALLEY GAS CORPORATION	03/27/1997	KS, MORTON COUNTY	8	402		KS	MORTON	T033S-R040W-022 SE	
											T033S-R040W-022 SE	
											T033S-R040W-011 EN/W	



**EXHIBIT**  
**Leases**  
**KANSAS AND OKLAHOMA**

Legacy Number	Lease Number	Lessor	Lessee	Lease Date	State	County	Book	Page	Registry	Rec St	Rec County	Description	Lot(s)
5026-0075-01	LO33032001	BE SHINNER ET UX	JOE E DENHAM	03/28/1944	KS	FINNEY COUNTY	13	239		KS	FINNEY	T033S-R040V-011 W/NE	
5026-0075-02	LO33032002	FREDERICK A STONE ET UX	FRED C KOCH	01/03/1945	KS	FINNEY COUNTY	14	427		KS	FINNEY	T026S-R039V-019 SE	
5026-0077-00	LO33033900	A W SHRYVER ET UX	ALDEN W FOSTER	04/24/1934	KS	STEVENS COUNTY	7	155		KS	STEVENS	T031S-R039V-003 SW	1
													2
													3
													4
5026-0078-00	LO33034000	A W SHRYVER ET UX	ALDEN W FOSTER	04/24/1934	KS	STEVENS COUNTY	7	154		KS	STEVENS	T031S-R039V-003 SW	
5026-0098-00	LO33035000	OSCAR THOMAS GILBERT ET UX	UNITED PRODUCING COMPANY INC	08/25/1945	KS	STEVENS COUNTY	13	447		KS	STEVENS	T031S-R039V-003 SE	
5026-0098-00	LO33036000	USA KSGLO-0009944	T J WAGNER JR	11/01/1944	KS	KEARNY COUNTY	12	889		KS	KEARNY	T026S-R039V-003 SW/NE	
5026-0102-00	LO33037000	USA GLC-089943 (KS)	CARTER OIL COMPANY (THE)	11/01/1944	KS	KEARNY COUNTY	14	374		KS	KEARNY	T025S-R039V-023 N	
5026-0103-00	LO33038000	USA GLC-089863 (KS)	MARK H ADAMS	11/01/1944	KS	KEARNY COUNTY	12	185		KS	KEARNY	T026S-R039V-026 N	
5026-0107-00	LO33039000	USA GLC-089939 (KS)	FRED C KOCH	11/01/1944	KS	KEARNY COUNTY	12	180		KS	KEARNY	T026S-R039V-027 N	
5026-0126-00	LO33040000	USA KS NM -67020	MOBIL OIL CORPORATION	12/22/1985	KS	MORTON COUNTY	7	304		KS	STEVENS	T031S-R039V-011 SW	
5026-0141-00	LO33041000	USA KSGLO-09945	EDWIN G BRADLEY	12/01/1944	KS	KEARNY COUNTY	12	199		KS	KEARNY	T024S-R040V-013 NE	
5026-0145-00	LO33042000	USA GLC-089947 (KS)	EDWIN G BRADLEY	12/01/1944	KS	KEARNY COUNTY	12	200		KS	KEARNY	T026S-R039V-017 S	
5026-0146-00	LO33043000	USA KSEBLM-011419	EDWIN G BRADLEY	12/01/1944	KS	KEARNY COUNTY	12	204		KS	KEARNY	T026S-R039V-035 N	
5026-0163-01	LO33044001	MARY A COX	H F MCCALL	08/27/1940	KS	KEARNY COUNTY	5	22		KS	KEARNY	T026S-R039V-032 NW	
5026-0163-02	LO33044002	JOHN R LEONARD ET AL	MAGNOLIA PETROLIUM COMPANY	08/23/1949	KS	GRANT COUNTY	10	188		KS	GRANT	T027S-R039V-018 SE	
5026-0163-03	LO33044003	ESTATES OF RANDALL P SANDRA & JOHN F SMITH	MAGNOLIA PETROLIUM COMPANY	08/22/1949	KS	GRANT COUNTY	10	203		KS	GRANT	T027S-R039V-018 SE	
5026-0171-00	LO33046000	CARRIE A YOUNG ET VIR	ALDEN W FOSTER	07/05/1934	KS	STEVENS COUNTY	7	177		KS	STEVENS	T031S-R039V-011 NE	
5026-0172-00	LO33046000	EARL D LAMBERT	UNITED PRODUCING COMPANY INC	11/08/1937	KS	STEVENS COUNTY	8	434		KS	STEVENS	T031S-R039V-011 ENW	
5026-0173-00	LO33047000	LEROY LAMBERT ET UX	UNITED PRODUCING COMPANY INC	11/08/1937	KS	STEVENS COUNTY	8	453		KS	STEVENS	T031S-R039V-011 SW	
5026-0178-00	LO33048000	MINOR BEARSOLEY ET UX	UNITED PRODUCING COMPANY INC	03/18/1937	KS	STEVENS COUNTY	7	304		KS	STEVENS	T031S-R039V-011 E/SE	
5026-0190-00	LO33049000	USA KSNM-67014	MOBIL OIL CORPORATION	12/29/1986	KS	MORTON COUNTY	46	512		KS	MORTON	T033S-R040V-010 E/NE	
5026-0191-00	LO33050000	USA KSEBLM-013849	J D SADLER	12/31/1938	KS	KEARNY COUNTY				KS	MORTON	T026S-R039V-003 SW/NE	3
													4
5026-0182-00	LO33051000	USA KS-018990	C L ARCHBOLD	12/31/1938	KS	KEARNY COUNTY							
5026-0190-00	LO33052000	W S MORGAN ET UX	ARGUS PRODUCTION COMPANY	01/25/1930	KS	MORTON COUNTY	3	92		KS	MORTON	T026S-R039V-028 W	
5026-0218-00	LO33053000	USA KS NM 67013	EXXONMOBIL CORPORATION	12/04/1986	KS	MORTON COUNTY				KS	MORTON	T034S-R040V-009 SW/NE	
5026-0219-00	LO33054000	USA KS NM 67013	MOBIL OIL CORPORATION	11/19/1986	KS	MORTON COUNTY				KS	MORTON	T033S-R039V-008 NW	
5026-0220-00	LO33055000	USA KS A-03614	NORTHERN NATURAL GAS PRODUCING CO	11/01/1963	KS	MORTON COUNTY				KS	MORTON	T034S-R040V-028 NW	
5026-0221-00	LO33056000	USA OKGLC-070596	WILLIAM BROADHURST	02/01/1946	OK	TEXAS COUNTY	280	191		OK	TEXAS	T034S-R040V-028 NW	
5026-0232-00	LO33057000	FLORA E BEACH ET VIR	SKELLY OIL COMPANY	02/27/1940	OK	TEXAS COUNTY	217	38		OK	TEXAS	T034S-R040V-028 NW	
5026-0247-00	LO33058000	KSEBLM-013863	NORTHERN NATURAL GAS COMPANY	05/01/1948	KS	FINNEY COUNTY	17	336		KS	FINNEY	T034S-R040V-028 SE	
5026-0275-01	LO33059001	EVA B SPURGEON DECEASED ET AL	NORTH OIL CORPORATION	01/26/1978	KS	STEVENS COUNTY	80	341		KS	STEVENS	T032S-R037V-025 SE	
5026-0275-02	LO33059002	WILLIAM P ROBMONSON ET UX	NORTHERN NATURAL GAS COMPANY	03/06/1941	KS	STEVENS COUNTY	10	427		KS	STEVENS	T032S-R037V-025 SE	
5026-0275-03	LO33059003	SKELLY OIL COMPANY	NORTHERN NATURAL GAS COMPANY	08/23/1941	KS	STEVENS COUNTY	3	122		KS	STEVENS	T032S-R037V-025 SE	
5026-0275-04	LO33059004	C W LAW ET UX	MOBIL OIL CORPORATION	07/21/1977	KS	STEVENS COUNTY	78	419		KS	STEVENS	T032S-R037V-025 SE	
5026-0275-05	LO33059005	PAUL NIX ET UX	MOBIL OIL CORPORATION	07/19/1977	KS	STEVENS COUNTY	78	421		KS	STEVENS	T032S-R037V-025 SE	
5026-0275-06	LO33059006	E A REARSON ET UX	MOBIL OIL CORPORATION	07/18/1977	KS	STEVENS COUNTY	78	423		KS	STEVENS	T032S-R037V-025 SE	
5026-0275-07	LO33059007	MYRTLE C PARSONS	MOBIL OIL CORPORATION	07/18/1977	KS	STEVENS COUNTY	78	205		KS	STEVENS	T032S-R037V-025 SE	
5026-0275-08	LO33059008	ANNIE LUCILLE GISH	MOBIL OIL CORPORATION	07/15/1977	KS	STEVENS COUNTY	78	427		KS	STEVENS	T032S-R037V-025 SE	
5026-0275-09	LO33059009	VELDA RAVENSCRAFT	MOBIL OIL CORPORATION	07/21/1977	KS	STEVENS COUNTY	78	429		KS	STEVENS	T032S-R037V-025 SE	

**EXHIBIT**  
**Leases**  
**KANSAS AND OKLAHOMA**

Legacy Number	Lease Number	Lessor	Lessee	Lease Date	State	County	Book	Page	Registry	Rec St	Rec County	Description	Lot(s)
5026-0275-10	LO33059010	ALDORA C PARSONS	MOBIL OIL CORPORATION	08/04/1977	KS	STEVENS COUNTY	78	431		KS	STEVENS	1032S-R037W-02S SE	4
5026-0275-11	LO33059011	JOHN A FORTUNE ET UX	MOBIL OIL CORPORATION	08/04/1977	KS	STEVENS COUNTY	78	582		KS	STEVENS	1032S-R037W-02S SE	4
5026-0275-12	LO33059012	T A DUDLEY ET UX	MOBIL OIL CORPORATION	07/18/1977	KS	STEVENS COUNTY	78	417		KS	STEVENS	1032S-R037W-02S SE	4
5026-0275-13	LO33059013	GAYLE A VERNER ET VIR	MOBIL OIL CORPORATION	09/12/1977	KS	STEVENS COUNTY	79	202		KS	STEVENS	1032S-R037W-02S SE	4
5026-0275-14	LO33059014	ERNEST S MADSEN ET AL	MOBIL OIL CORPORATION	08/20/1977	KS	STEVENS COUNTY	79	259		KS	STEVENS	1032S-R037W-02S SE	4
5026-0275-15	LO33059015	JAMES STEPHEN SCHMUCKER	MOBIL OIL CORPORATION	09/28/1977	KS	STEVENS COUNTY	80	46		KS	STEVENS	1032S-R037W-02S SE	4
5026-0275-16	LO33059016	VERNON I PARSONS ET UX	MOBIL OIL CORPORATION	02/16/1978	KS	STEVENS COUNTY	80	339		KS	STEVENS	1032S-R037W-02S SE	4
5026-0275-17	LO33059017	ALDORA C PARSONS ET AL	MOBIL OIL CORPORATION	08/04/1977	KS	STEVENS COUNTY	81	565		KS	STEVENS	1032S-R037W-02S SE	4
5026-0275-18	LO33059018	DENNIS BARRD SCHMUCKER	MOBIL OIL CORPORATION	08/03/1977	KS	STEVENS COUNTY	82	251		KS	STEVENS	1032S-R037W-02S SE	4
5026-0275-19	LO33059019	MILTON H BLAKEMORE	MOBIL OIL CORPORATION	09/18/1980	KS	STEVENS COUNTY	90	341		KS	STEVENS	1032S-R037W-02S SE	4
5026-0275-20	LO33059020	THOMAS G BLAKEMORE	MOBIL OIL CORPORATION	09/18/1980	KS	STEVENS COUNTY	90	343		KS	STEVENS	1032S-R037W-02S SE	4
5026-0276-01	LO33060001	EVA B SPURGEON DECEASED ET AL	MOBIL OIL CORPORATION	01/26/1978	KS	STEVENS COUNTY	80	349		KS	STEVENS	1033S-R039W-010 NW	4
5026-0276-02	LO33060002	EVA B SPURGEON DECEASED ET AL	MOBIL OIL CORPORATION	01/26/1978	KS	STEVENS COUNTY	80	346		KS	STEVENS	1033S-R039W-010 SW	4
5026-0276-03	LO33060003	MOSCOW STATE BANK (THE)	REPUBLIC NATURAL GAS COMPANY	12/20/1939	KS	STEVENS COUNTY	9	637		KS	STEVENS	1033S-R039W-010 SW	4
5026-0276-04	LO33060004	T A DUDLEY ET UX	MOBIL OIL CORPORATION	07/18/1977	KS	STEVENS COUNTY	78	435		KS	STEVENS	1033S-R039W-010 SW	4
5026-0276-05	LO33060005	ANNIE LUCILLE GISH	MOBIL OIL CORPORATION	07/15/1977	KS	STEVENS COUNTY	78	435		KS	STEVENS	1033S-R039W-010 W	4
5026-0276-06	LO33060006	VELDA RAVENSCHRAFT	MOBIL OIL CORPORATION	07/21/1977	KS	STEVENS COUNTY	78	437		KS	STEVENS	1033S-R039W-010 W	4
5026-0276-07	LO33060007	C W LAW ET UX	MOBIL OIL CORPORATION	07/21/1977	KS	STEVENS COUNTY	78	439		KS	STEVENS	1033S-R039W-010 W	4
5026-0276-08	LO33060008	PAUL NIX ET UX	MOBIL OIL CORPORATION	07/19/1977	KS	STEVENS COUNTY	78	441		KS	STEVENS	1033S-R039W-010 W	4
5026-0276-09	LO33060009	MYRTLE C PARSONS	MOBIL OIL CORPORATION	07/18/1977	KS	STEVENS COUNTY	78	443		KS	STEVENS	1033S-R039W-010 W	4
5026-0276-10	LO33060010	E A REARDON ET UX	MOBIL OIL CORPORATION	07/18/1977	KS	STEVENS COUNTY	78	445		KS	STEVENS	1033S-R039W-010 W	4
5026-0276-11	LO33060011	ALDORA C PARSONS	MOBIL OIL CORPORATION	08/04/1977	KS	STEVENS COUNTY	78	447		KS	STEVENS	1033S-R039W-010 W	4
5026-0276-12	LO33060012	JOHN A FORTUNE ET UX	MOBIL OIL CORPORATION	08/01/1977	KS	STEVENS COUNTY	78	454		KS	STEVENS	1033S-R039W-010 W	4
5026-0276-13	LO33060013	GAYLE A VERNER ET VIR	MOBIL OIL CORPORATION	09/12/1977	KS	STEVENS COUNTY	79	200		KS	STEVENS	1033S-R039W-010 W	4
5026-0276-14	LO33060014	ERNEST S MADSEN ET AL	MOBIL OIL CORPORATION	08/02/1977	KS	STEVENS COUNTY	79	261		KS	STEVENS	1033S-R039W-010 W	4
5026-0276-15	LO33060015	JAMES STEPHEN SCHMUCKER	MOBIL OIL CORPORATION	09/26/1977	KS	STEVENS COUNTY	80	48		KS	STEVENS	1033S-R039W-010 W	4
5026-0276-16	LO33060016	VERNON I PARSONS ET UX	MOBIL OIL CORPORATION	02/16/1978	KS	STEVENS COUNTY	80	344		KS	STEVENS	1033S-R039W-010 W	4
5026-0276-17	LO33060017	ANNIE LUCILLE GISH	MOBIL OIL CORPORATION	07/15/1977	KS	STEVENS COUNTY	78	449		KS	STEVENS	1033S-R039W-010 NW	4
5026-0276-18	LO33060018	ALDORA C PARSONS ET AL	MOBIL OIL CORPORATION	08/04/1977	KS	STEVENS COUNTY	81	571		KS	STEVENS	1033S-R039W-010 W	4
5026-0276-19	LO33060019	DENNIS BARRD SCHMUCKER	MOBIL OIL CORPORATION	08/03/1977	KS	STEVENS COUNTY	82	249		KS	STEVENS	1033S-R039W-010 W	4
5026-0276-20	LO33060020	MILTON H BLAKEMORE	MOBIL OIL CORPORATION	09/18/1980	KS	STEVENS COUNTY	90	349		KS	STEVENS	1033S-R039W-010 W	4
5026-0276-21	LO33060021	THOMAS G BLAKEMORE	MOBIL OIL CORPORATION	09/18/1980	KS	STEVENS COUNTY	90	351		KS	STEVENS	1033S-R039W-010 W	4
5026-0277-01	LO33061001	EVA B SPURGEON DECEASED ET AL	MOBIL OIL CORPORATION	01/26/1978	KS	STEVENS COUNTY	80	354		KS	STEVENS	1032S-R039W-018 NE	3
5026-0277-02	LO33061002	EVA B SPURGEON DECEASED ET AL	MOBIL OIL CORPORATION	01/26/1978	KS	STEVENS COUNTY	80	357		KS	STEVENS	1032S-R039W-018 ESW	3
5026-0277-03	LO33061003	EVA B SPURGEON DECEASED ET AL	MOBIL OIL CORPORATION	01/26/1978	KS	STEVENS COUNTY	80	360		KS	STEVENS	1032S-R039W-018 SE	4
5026-0277-04	LO33061004	LOUIS BRODID ET AL	NORTHERN NATURAL GAS COMPANY	08/01/1942	KS	STEVENS COUNTY	11	567		KS	STEVENS	1032S-R039W-018 SE	4
5026-0277-05	LO33061005	CITIZENS STATE BANK OF HIGOTON KANSAS (THE)	NORTHERN NATURAL GAS COMPANY	08/01/1942	KS	STEVENS COUNTY	11	195		KS	STEVENS	1032S-R039W-018 SE	4
5026-0277-06	LO33061006	ANNIE LUCILLE GISH	MOBIL OIL CORPORATION	07/15/1977	KS	STEVENS COUNTY	78	403		KS	STEVENS	1032S-R039W-018 E	3
5026-0277-07	LO33061007	T A DUDLEY ET UX	MOBIL OIL CORPORATION	07/11/1977	KS	STEVENS COUNTY	78	405		KS	STEVENS	1032S-R039W-018 E	3
5026-0277-08	LO33061008	C W LAW ET UX	MOBIL OIL CORPORATION	07/21/1977	KS	STEVENS COUNTY	78	407		KS	STEVENS	1032S-R039W-018 E	3
5026-0277-09	LO33061009	VELDA RAVENSCHRAFT	MOBIL OIL CORPORATION	07/21/1977	KS	STEVENS COUNTY	78	409		KS	STEVENS	1032S-R039W-018 E	3

**EXHIBIT**  
**Leases**  
**KANSAS AND OKLAHOMA**

Legacy Number	Lease Number	Lessor	Lessee	Lease Date	State, County	Book	Page	Registry	Rec St	Rec County	Description	Lot(s)
5026-0277-10	LO33061010	PAUL NIX ET UX	MOBIL OIL CORPORATION	07/19/1977	KS, STEVENS COUNTY	78	411		KS	STEVENS	T032S-R039W-018 E	4
5026-0277-11	LO33061011	E A REARDON ET UX	MOBIL OIL CORPORATION	07/11/1977	KS, STEVENS COUNTY	78	413		KS	STEVENS	T032S-R039W-018 E	3
5026-0277-12	LO33061012	MYRTLE C PARSONS	MOBIL OIL CORPORATION	07/18/1977	KS, STEVENS COUNTY	78	415		KS	STEVENS	T032S-R039W-018 E	3
5026-0277-13	LO33061013	ALDORA C PARSONS	MOBIL OIL CORPORATION	08/04/1977	KS, STEVENS COUNTY	78	467		KS	STEVENS	T032S-R039W-018 E	3
5026-0277-14	LO33061014	JOHN A FORTUNE ET UX	MOBIL OIL CORPORATION	08/01/1977	KS, STEVENS COUNTY	78	576		KS	STEVENS	T032S-R039W-018 E	3
5026-0277-15	LO33061015	GAVLE A VERNER ET VIR	MOBIL OIL CORPORATION	09/12/1977	KS, STEVENS COUNTY	79	198		KS	STEVENS	T032S-R039W-018 E	3
5026-0277-16	LO33061016	ERNEST S MADDEN ET AL	MOBIL OIL CORPORATION	08/02/1977	KS, STEVENS COUNTY	79	267		KS	STEVENS	T032S-R039W-018 E	3
5026-0277-17	LO33061017	JAMES STEPHEN SCHMUCKER	MOBIL OIL CORPORATION	08/28/1977	KS, STEVENS COUNTY	80	50		KS	STEVENS	T032S-R039W-018 E	3
5026-0277-18	LO33061018	VERNON J PARSONS ET UX	MOBIL OIL CORPORATION	02/16/1978	KS, STEVENS COUNTY	80	352		KS	STEVENS	T032S-R039W-018 E	3
5026-0277-19	LO33061019	ALDORA C PARSONS ET AL	MOBIL OIL CORPORATION	08/04/1977	KS, STEVENS COUNTY	81	553		KS	STEVENS	T032S-R039W-018 E	3
5026-0277-20	LO33061020	DENNIS BAIRD SCHMUCKER	MOBIL OIL CORPORATION	08/03/1977	KS, STEVENS COUNTY	82	265		KS	STEVENS	T032S-R039W-018 E	3
5026-0278-01	LO33062001	EVA B SPURGEON DECEASED ET AL	MOBIL OIL CORPORATION	01/26/1978	KS, STEVENS COUNTY	80	365		KS	STEVENS	T032S-R039W-019 ESW	3
5026-0278-02	LO33062002	EVA B SPURGEON DECEASED ET AL	MOBIL OIL CORPORATION	01/26/1978	KS, STEVENS COUNTY	80	368		KS	STEVENS	T032S-R039W-019 ENW	1

**EXHIBIT  
Leases  
KANSAS AND OKLAHOMA**

Legacy Number	Lease Number	Lessor	Lessee	Lease Date	State, County	Book	Page	Registry	Rec St	Rec County	Description	Lot(s)
5026-0278-03	LO33062003	EVA B SPURGEON DECEASED ET AL	MOBIL OIL CORPORATION	01/26/1978	KS, STEVENS COUNTY	80	371		KS	STEVENS	1032S-R039W-019 NE	1
5026-0278-04	LO33062004	CITIZENS STATE BANK OF HUGOTON (THE)	NORTHERN NATURAL GAS COMPANY	08/01/1942	KS, STEVENS COUNTY	11	201		KS	STEVENS	1032S-R039W-019 NE	1
5026-0278-05	LO33062005	LOUIS BRODIDO ET AL	NORTHERN NATURAL GAS COMPANY	08/01/1942	KS, STEVENS COUNTY	11	203		KS	STEVENS	1032S-R039W-019 NE	2
5026-0278-06	LO33062006	ANNIE LUCILLE GISH	MOBIL OIL CORPORATION	07/19/1977	KS, STEVENS COUNTY	78	451		KS	STEVENS	1032S-R039W-019 NE	1
5026-0278-07	LO33062007	J A DUDLEY ET UX	MOBIL OIL CORPORATION	07/19/1977	KS, STEVENS COUNTY	78	469		KS	STEVENS	1032S-R039W-019 EW	1
												2
												3
												4
												1
												2
												3
												4
5026-0278-08	LO33062008	C W LAW ET UX	MOBIL OIL CORPORATION	07/21/1977	KS, STEVENS COUNTY	78	471		KS	STEVENS	1032S-R039W-019 EW	1
												2
												3
												4
												1
												2
												3
												4
5026-0278-09	LO33062009	E A REARDON ET UX	MOBIL OIL CORPORATION	07/19/1977	KS, STEVENS COUNTY	78	473		KS	STEVENS	1032S-R039W-019 EW	1
												2
												3
												4
												1
												2
												3
												4
												1
												2
												3
												4
5026-0278-10	LO33062010	VELDA RAVENSCRAFT	MOBIL OIL CORPORATION	07/21/1977	KS, STEVENS COUNTY	78	475		KS	STEVENS	1032S-R039W-019 EW	1
												2
												3
												4
												1
												2
												3
												4
5026-0278-11	LO33062011	PAUL NIX ET UX	MOBIL OIL CORPORATION	07/19/1977	KS, STEVENS COUNTY	78	477		KS	STEVENS	1032S-R039W-019 EW	1
												2
												3
												4
												1
												2
												3
												4
												1
												2
												3
												4
5026-0278-12	LO33062012	MYRTLE C PARSONS	MOBIL OIL CORPORATION	07/19/1977	KS, STEVENS COUNTY	78	479		KS	STEVENS	1032S-R039W-019 EW	1
												2
												3
												4
												1
												2
												3
												4
												1
												2
												3
												4

**EXHIBIT**  
**Leases**  
**KANSAS AND OKLAHOMA**

Legacy Number	Lease Number	Lessor	Lessee	Lease Date	State, County	Book	Page	Registry	Rec St	Rec County	Description	Lot(s)
5026-0278-13	LO33062013	ALDORA C PARSONS	MOBIL OIL CORPORATION	08/04/1977	KS, STEVENS COUNTY	78	481		KS	STEVENS	T032S-R036W-019 E/W	4 1 2 3 4
											T032S-R036W-019 NE	1 2 3 4
5026-0278-14	LO33062014	JOHN A FORTUNE ET UX	MOBIL OIL CORPORATION	08/01/1977	KS, STEVENS COUNTY	78	580		KS	STEVENS	T032S-R036W-019 E/W	1 2 3 4
											T032S-R036W-019 NE	1 2 3 4
5026-0278-15	LO33062015	GAYLE A VERNER ET VIR	MOBIL OIL CORPORATION	09/12/1977	KS, STEVENS COUNTY	79	196		KS	STEVENS	T032S-R036W-019 E/W	1 2 3 4
											T032S-R036W-019 NE	1 2 3 4
5026-0278-16	LO33062016	ERNEST S MADDEN ET AL	MOBIL OIL CORPORATION	08/02/1977	KS, STEVENS COUNTY	79	263		KS	STEVENS	T032S-R036W-019 E/W	1 2 3 4
											T032S-R036W-019 NE	1 2 3 4
5026-0278-17	LO33062017	JAMES STEPHEN SCHMUCKER	MOBIL OIL CORPORATION	09/26/1977	KS, STEVENS COUNTY	80	152		KS	STEVENS	T032S-R036W-019 E/W	1 2 3 4
											T032S-R036W-019 NE	1 2 3 4
5026-0278-18	LO33062018	VERNON I PARSONS ET UX	MOBIL OIL CORPORATION	02/16/1978	KS, STEVENS COUNTY	80	363		KS	STEVENS	T032S-R036W-019 E/W	1 2 3 4
											T032S-R036W-019 NE	1 2 3 4
5026-0278-19	LO33062019	ANNIE LUCILLE GISH	MOBIL OIL CORPORATION	07/15/1977	KS, STEVENS COUNTY	78	483		KS	STEVENS	T032S-R036W-019 E/SW	1 2 3 4

**EXHIBIT  
Leases  
KANSAS AND OKLAHOMA**

Legacy Number	Lease Number	Lessor	Lessee	Lease Date	State	County	Book	Page	Registry	Rec St	Rec County	Description	Lot(s)
5026-0278-20	LO33062020	ANNIE LUCILLE GISH	MOBIL OIL CORPORATION	07/15/1977	KS	STEVENS COUNTY	78	485		KS	STEVENS	T032S-R038W-019 E/W	1
5026-0278-21	LO33062021	AL DORA C PARSONS ET AL	MOBIL OIL CORPORATION	08/04/1977	KS	STEVENS COUNTY	81	568		KS	STEVENS	T032S-R038W-019 E/W	2
													1
													2
													3
													4
5026-0278-22	LO33062022	DENNIS BAIRD SCHMUKER	MOBIL OIL CORPORATION	08/03/1977	KS	STEVENS COUNTY	82	1247		KS	STEVENS	T032S-R038W-019 E/W	1
													2
													3
													4
													1
													2
													3
													4
5026-0278-23	LO33062023	MILTON H BLAKEMORE	MOBIL OIL CORPORATION	08/18/1980	KS	STEVENS COUNTY	90	345		KS	STEVENS	T032S-R038W-019 E/W	1
													2
													3
													4
													1
													2
													3
													4
													1
													2
													3
													4
5026-0278-24	LO33062024	THOMAS G BLAKEMORE	MOBIL OIL CORPORATION	08/18/1980	KS	STEVENS COUNTY	90	347		KS	STEVENS	T032S-R038W-019 E/W	1
													2
													3
													4
													1
													2
													3
													4
													1
													2
													3
													4
5026-0279-01	LO33063001	EVA B SPURGEON ET AL	MOBIL OIL CORPORATION	01/26/1979	KS	STEVENS COUNTY	80	376		KS	STEVENS	T032S-R038W-030 E/SW	3
													4
5026-0279-02	LO33063002	WILLIAM P ROBINSON ET UX	NORTHERN NATURAL GAS COMPANY	05/24/1999	KS	STEVENS COUNTY	10	18		KS	STEVENS	T032S-R038W-030 E/SW	4
													3
5026-0279-03	LO33063003	ANNIE LUCILLE GISH	MOBILE OIL CORPORATION	07/15/1977	KS	STEVENS COUNTY	78	487		KS	STEVENS	T032S-R038W-030 E/SW	3
													4
5026-0279-04	LO33063004	T A DUDLEY ET UX	MOBIL OIL CORPORATION	07/18/1977	KS	STEVENS COUNTY	78	483		KS	STEVENS	T032S-R038W-030 E/SW	3
													4
5026-0279-05	LO33063005	C W LAW ET UX	MOBIL OIL CORPORATION	07/21/1977	KS	STEVENS COUNTY	78	485		KS	STEVENS	T032S-R038W-030 E/SW	3
													4
5026-0279-06	LO33063006	E A REARDON ET UX	MOBIL OIL CORPORATION	07/18/1977	KS	STEVENS COUNTY	78	487		KS	STEVENS	T032S-R038W-030 E/SW	3
													4
5026-0279-07	LO33063007	PAUL NIX ET UX	MOBIL OIL CORPORATION	07/19/1977	KS	STEVENS COUNTY	78	489		KS	STEVENS	T032S-R038W-030 E/SW	3
													4
5026-0279-08	LO33063008	VELDA RAVENSCHRAFT	MOBIL OIL CORPORATION	07/21/1977	KS	STEVENS COUNTY	77	481		KS	STEVENS	T032S-R038W-030 E/SW	4
													3
5026-0279-09	LO33063009	MARTLE C PARSONS	MOBIL OIL CORPORATION	07/18/1977	KS	STEVENS COUNTY	78	483		KS	STEVENS	T032S-R038W-030 E/SW	3

**EXHIBIT**  
**Leases**  
**KANSAS AND OKLAHOMA**

Legacy Number	Lease Number	Lessor	Lessee	Lease Date	State, County	Book	Page	Registry	Rec St	Rec County	Description	Lot(s)
5026-0279-10	LO33063010	ALDORA C PARSONS	MOBIL OIL CORPORATION	08/04/1977	KS, STEVENS COUNTY	78	465	KS	STEVENS	T032S-R039W-030 E/5W		4
5026-0279-11	LO33063011	JOHN A FORLUNE ET UX	MOBIL OIL CORPORATION	08/01/1977	KS, STEVENS COUNTY	78	578	KS	STEVENS	T032S-R039W-030 E/5W		4
5026-0279-12	LO33063012	GAYLE A VERNIER ET VIR	MOBIL OIL CORPORATION	09/12/1977	KS, STEVENS COUNTY	79	184	KS	STEVENS	T032S-R039W-030 E/5W		4
5026-0279-13	LO33063013	ERNEST S MADDEN TRUST ET AL	MOBIL OIL CORPORATION	08/02/1977	KS, STEVENS COUNTY	79	265	KS	STEVENS	T032S-R039W-030 E/5W		4
5026-0279-14	LO33063014	JAMES STEPHEN SCHMUCKER	MOBIL OIL CORPORATION	09/26/1977	KS, STEVENS COUNTY	80	54	KS	STEVENS	T032S-R039W-030 E/5W		4
5026-0279-15	LO33063015	VERNON L PARSONS ET UX	MOBIL OIL CORPORATION	02/16/1978	KS, STEVENS COUNTY	80	374	KS	STEVENS	T032S-R039W-030 E/5W		4
5026-0279-16	LO33063016	ALDORA C PARSONS ET AL	MOBIL OIL CORPORATION	08/04/1977	KS, STEVENS COUNTY	81	574	KS	STEVENS	T032S-R039W-030 E/5W		4
5026-0279-17	LO33063017	DENNIS BAIRD SCHMUCKER	MOBIL OIL CORPORATION	08/03/1977	KS, STEVENS COUNTY	82	245	KS	STEVENS	T032S-R039W-030 E/5W		4
5026-0279-18	LO33063018	MILTON H BLAKEMORE	MOBIL OIL CORPORATION	09/18/1980	KS, STEVENS COUNTY	90	365	KS	STEVENS	T032S-R039W-030 E/5W		4
5026-0279-19	LO33063019	THOMAS G BLAKEMORE	MOBIL OIL CORPORATION	09/18/1980	KS, STEVENS COUNTY	90	353	KS	STEVENS	T032S-R039W-030 E/5W		4
5026-0526-00	LO33064000	MAE ANDERSON	R J RHYVALDS	02/28/1944	KS, FINNEY COUNTY	OG13	182	KS	FINNEY	T022S-R034W-028 E/NE		4
5026-0526-00	LO33065000	MAE ANDERSON	R J RHYVALDS	02/28/1944	KS, FINNEY COUNTY	OG13	151	KS	FINNEY	T022S-R034W-028 W/NE		4
5026-0527-00	LO33066000	MAE ANDERSON	R J RHYVALDS	02/28/1944	KS, FINNEY COUNTY	OG13	160	KS	FINNEY	T022S-R034W-028 E/SW		4
5026-0528-00	LO33067000	MAE ANDERSON	R J RHYVALDS	02/28/1944	KS, FINNEY COUNTY	OG13	161	KS	FINNEY	T022S-R034W-028 W/SW		4
5026-0538-00	LO33068000	GEORGE FORST ET AL	J D LONG	02/19/1944	KS, KEARNY COUNTY	11	44	KS	KEARNY	T022S-R035W-003 NE		4
5026-0547-00	LO33069000	C C DYER ET UX	J D LONG	02/17/1944	KS, KEARNY COUNTY	11	8	KS	KEARNY	T022S-R035W-003 SE		4
5026-0560-00	LO33070000	J C CAMPBELL ET UX	R J RHYVALDS	03/16/1944	KS, KEARNY COUNTY	11	24	KS	KEARNY	T022S-R035W-009 SW		4
5026-0571-00	LO33071000	MYRON F SCHLAHER ET UX	J D LONG	02/17/1944	KS, KEARNY COUNTY	11	103	KS	KEARNY	T022S-R035W-015 NW		4
5026-0640-00	LO33076000	FRANK LOTT ET AL	J D LONG	02/17/1944	KS, KEARNY COUNTY	11	189	KS	KEARNY	T022S-R035W-003 SW		4
5026-0650-01	LO33077001	PAULINE L MILLER ET AL	BEN F BRACK	11/06/1944	KS, HASKELL COUNTY	6	159	KS	HASKELL	T022S-R034W-006 NE		4
5026-0724-01EM	LO33078001	OLIVIA P RAMSAY ET VIR ET AL	JOE L MURPHY	04/23/1937	KS, KEARNY COUNTY	5	360	KS	KEARNY	T025S-R035W-015 S		4
5026-0789-01EM	LO33079001	EARL W CAMPBELL ET AL	JOE L MURPHY	05/18/1936	KS, KEARNY COUNTY	0004	0223	KS	KEARNY	T025S-R035W-031 N		4
5026-0791-01EM	LO33080001	H C KRIEPE	NORTHERN NATURAL GAS COMPANY	01/22/1940	KS, KEARNY COUNTY	0007	0353	KS	KEARNY	T025S-R035W-002 S		4
5026-0940-00	LO33082000	EARL W CAMPBELL ET AL	JOE L MURPHY	05/18/1936	KS, KEARNY COUNTY	6	157	KS	KEARNY	T025S-R035W-020 S		4
5026-0957-01	LO33083001	D ANNA SPEER	CITTES SERVICE OIL COMPANY	09/18/1943	KS, FINNEY COUNTY	12	620	KS	FINNEY	T022S-R034W-006 NE		4
5026-0969-01	LO33084001	WILLIAM D FOSTER ET AL	CARTER OIL COMPANY (THE)	08/27/1938	KS, FINNEY COUNTY	0038	0509	KS	FINNEY	T022S-R034W-026 SW		4
5026-0970-01	LO33085001	CALLIE M COLDWATER ET AL	JACK R DOUGLASS	09/21/1948	OK, BEAVER COUNTY	28	22	OK	BEAVER	T050N-R023E-013 SE		4
5026-0971-01	LO33086001	CALLIE M COLDWATER ET AL	JACK R DOUGLASS	09/21/1948	OK, BEAVER COUNTY	27	25	OK	BEAVER	T050N-R023E-013 W/NW		4
5026-0973-01	LO33087001	HE COLDWATER ET UX	JACK R DOUGLASS	09/21/1948	OK, BEAVER COUNTY	27	633	OK	BEAVER	T050N-R023E-013 NE		4
5026-1008-00	LO33089000	J M ANGL ETON ET UX	JACK R DOUGLASS	09/16/1948	OK, BEAVER COUNTY	28	15	OK	BEAVER	T050N-R023E-013 SW		4
		ORLANDO JOLIFFE ESTATE TRUST	CARTER OIL COMPANY (THE)	12/11/1983	OK, TEXAS COUNTY	302	222	OK	TEXAS	T002N-R018E-003 S		1
												2
												3
												4
												1
												2

**EXHIBIT**  
**Leases**  
**KANSAS AND OKLAHOMA**

Legacy Number	Lease Number	Lessor	Lessee	Lease Date	State	County	Book	Page	Registry	Rec St	Rec County	Description	Lot(s)
5026-4321-00	LO33098900	D I EDINGER ET UX	GARTER OIL COMPANY (THE)	03/17/1998	KS	STANTON COUNTY	0011	0265	107810	KS	STANTON	T022S-R039W-030 SE	3
5026-3751-01	LO33091001	CLYDE H BUDTON ET UX	NORTHERN NATURAL GAS COMPANY	04/22/1946	KS	STEVENS COUNTY	14	199		KS	STEVENS	T022S-R039W-021 NE	4
5026-3753-01	LO33092001	H H WULFEMEYER ET UX	NORTHERN NATURAL GAS COMPANY	12/17/1945	KS	STEVENS COUNTY	14	105		KS	STEVENS	T022S-R039W-020 SW	
5026-3754-01	LO33093001	W H TILFORD ET UX	NORTHERN NATURAL GAS COMPANY	12/17/1945	KS	STEVENS COUNTY	14	89		KS	STEVENS	T022S-R039W-011 NE	
5026-3755-01	LO33094001	CHARLES E JONES ET UX	NORTHERN NATURAL GAS COMPANY	10/30/1945	KS	STEVENS COUNTY	14	63		KS	STEVENS	T022S-R039W-029 W/2SW	
5026-3756-01	LO33095001	CE DOWNING ET UX	NORTHERN NATURAL GAS COMPANY	01/02/1946	KS	STEVENS COUNTY	14	117		KS	STEVENS	T022S-R039W-014 N	
5026-3757-01	LO33096001	JACOB H SHRIVER ET UX	NORTHERN NATURAL GAS COMPANY	08/14/1945	KS	STEVENS COUNTY	14	95		KS	STEVENS	T031S-R039W-030 NE	
5026-3758-01	LO33097001	SHAW R M ET UX	NORTHERN NATURAL GAS COMPANY	05/26/1938	KS	STEVENS COUNTY	9	103		KS	STEVENS	T031S-R039W-012 W	
5026-3759-01	LO33098001	HAMBY J E	KIRBY S WOOLERY	12/10/1937	KS	STEVENS COUNTY	8	527		KS	STEVENS	T034S-R039W-012	
5026-3760-01	LO33099001	MARY HAYMAKER ET AL	D D HARRINGTON	04/06/1944	KS	STEVENS COUNTY	12	413		KS	STEVENS	T035S-R039W-013 N/SE	1
5026-3761-01	LO33100001	JIN SHRIVER	MAGNOLIA PETROL ELM COMPANY	11/28/1937	KS	STEVENS COUNTY	7	408		KS	STEVENS	T031S-R039W-029 NW	2
5026-3762-01	LO33101002	ELMER W STEVENS ET UX	NORTHERN NATURAL GAS COMPANY	08/03/1946	KS	STEVENS COUNTY	14	365		KS	STEVENS	T022S-R039W-015 W	3
5026-3763-01	LO33102001	CHARLES E DUDLEY ESTATE ET AL	MAGNOLIA PETROL ELM COMPANY	02/08/1945	KS	KEARNY COUNTY	12	478		KS	KEARNY	T028S-R039W-033 S/2	4
5026-3764-01	LO33103001	GRANT ROSCOE MORRELL ET AL	NORTHERN NATURAL GAS COMPANY	03/12/1946	KS	STEVENS COUNTY	14	167		KS	STEVENS	T032S-R039W-012 NW	1
5026-3765-01	LO33104001	W W MILLER ET UX	T J WAGNER JR	04/16/1944	KS	STEVENS COUNTY	12	805		KS	STEVENS	T031S-R039W-025 SW	2
5026-3766-01	LO33105001	R M SHAW ET UX	MAGNOLIA PETROL ELM COMPANY	08/30/1938	KS	STEVENS COUNTY	9	105		KS	STEVENS	T032S-R039W-027 SE	3
5026-3767-01	LO33106001	WILL R CHRISTIAN ET UX	MAGNOLIA PETROL ELM COMPANY	03/16/1938	KS	STEVENS COUNTY	8	537		KS	STEVENS	T031S-R039W-026 NW	4
5026-3768-01	LO33107001	MARGARET A HUMPHREYS ET VIR	MAGNOLIA PETROL ELM COMPANY	03/07/1947	KS	KEARNY COUNTY	15	246		KS	KEARNY	T061S-R039W-026 NE	1
5026-3769-01	LO33108001	MARVIN G MOORE ET UX	NORTHERN NATURAL GAS COMPANY	08/28/1946	KS	STEVENS COUNTY	14	481		KS	STEVENS	T026S-R039W-028 NE	2
5026-3769-02	LO33108002	FRE W MOORE ET UX	NORTHERN NATURAL GAS COMPANY	08/26/1946	KS	STEVENS COUNTY	14	457		KS	STEVENS	T032S-R039W-014 S	3
5026-3770-01	LO33109001	BOB L MOORE ESTATE	NORTHERN NATURAL GAS COMPANY	02/07/1947	KS	STEVENS COUNTY	14	557		KS	STEVENS	T032S-R039W-027	4
5026-3770-02	LO33109002	MARGARET A HUMPHREYS ET VIR	MAGNOLIA PETROL ELM COMPANY	03/07/1947	KS	GRANT COUNTY	10	25		KS	GRANT	T027S-R039W-006 NW	1
5026-3771-01	LO33110001	ETTIE ETHORPE ET AL	MAGNOLIA PETROL ELM COMPANY	08/27/1946	KS	GRANT COUNTY	9	203		KS	GRANT	T027S-R039W-005 N	2
5026-3772-01	LO33111001	C A LOUCKS ET UX & ET AL	MAGNOLIA PETROL ELM COMPANY	08/08/1948	KS	KEARNY COUNTY	18	20		KS	KEARNY	T028S-R039W-028 SE	3
5026-3773-01	LO33112001	GEORGINA WENN ET VIR	MAGNOLIA PETROL ELM COMPANY	11/01/1947	KS	KEARNY COUNTY	12	146		KS	KEARNY	T026S-R039W-025 NE	4
5026-3773-02	LO33112002	ROY R MOORE ET UX	NORTHERN NATURAL GAS COMPANY	03/04/1947	KS	STEVENS COUNTY	14	555		KS	STEVENS	T032S-R039W-022 S	1
5026-3773-02	LO33112002	FREE W MOORE ET UX	NORTHERN NATURAL GAS COMPANY	08/26/1946	KS	STEVENS COUNTY	14	489		KS	STEVENS	T032S-R039W-022 N	2



EXHIBIT  
Leases

KANSAS AND OKLAHOMA

Legacy Number	Lease Number	Lessor	Lessee	Lease Date	State, County	Book	Page	Registry	Rec St	Rec County	Description	Lot(s)
5026-3774-01	LO33119001	HERMAN D EWMERS ET UX	NORTHERN NATURAL GAS COMPANY	10/29/1946	KS, STEVENS COUNTY	14	431		KS	STEVENS	T025S-R035W-028	
5026-3775-01	LO33114001	FEDERAL LAND BANK OF WICHITA (THE)	J.D.LONG	03/25/1944	KS, FINNEY COUNTY	3	305		KS	FINNEY	T026S-R033W-017 NE T026S-R033W-017 NW T026S-R033W-018 NE	
5026-3776-01	LO33116001	H C WEAR	MAGNOLIA PETROLEUM COMPANY	11/03/1944	KS, KEARNY COUNTY	12	166		KS	KEARNY	T026S-R035W-024 NE	
5026-3777-01	LO33116001	OW AKERS ET UX	MAGNOLIA PETROLEUM COMPANY	10/24/1944	KS, KEARNY COUNTY	12	165		KS	KEARNY	T026S-R035W-024 S	
5026-3778-01	LO33117001	ERNEST L WHITE ET AL	MAGNOLIA PETROLEUM COMPANY	10/10/1944	KS, KEARNY COUNTY	12	127		KS	KEARNY	T026S-R035W-002 SW	
5026-3779-01	LO33118001	VICTOR B TATE ET AL	MAGNOLIA PETROLEUM COMPANY	06/08/1948	KS, KEARNY COUNTY	18	9		KS	KEARNY	T025S-R035W-024 E1SW T025S-R035W-024 SE T026S-R035W-024 W1SW	
5026-3780-00	LO33119000	AL FRED L BLOCHER ET AL	MAGNOLIA PETROLEUM COMPANY	07/26/1947	KS, FINNEY COUNTY	16	381		KS	FINNEY	T026S-R034W-028 S	
5026-3781-00	LO33120000	HARRY BROWN ET AL	MAGNOLIA PETROLEUM COMPANY	07/30/1947	KS, FINNEY COUNTY	16	382		KS	FINNEY	T025S-R034W-028 N	
5026-3782-01	LO33121001	PEGGY JOYCE & ALYCE MAURINE HOPKINS ESTATE ET AL	JOE E DENHAM	10/28/1944	KS, SEWARD COUNTY	488	864		KS	SEWARD	T031S-R033W-003 E1SE	
						488	861		KS	SEWARD		
						89	166		KS	SEWARD		
											T031S-R033W-003 SE1NE	1
												2
												3
												4
												1
												2
												3
												4
												1
												2
												3
												4
5026-3783-01	LO33122001	ERNEST L WHITE ET AL	MAGNOLIA PETROLEUM COMPANY	10/10/1944	KS, KEARNY COUNTY	12	125		KS	KEARNY	T026S-R035W-003 S	
											T026S-R035W-003 SE1NE	1
												2
												1
												2
												3
												4
												1
												2
												3
												4
5026-3784-01	LO33123001	ERNEST L WHITE ET AL	MAGNOLIA PETROLEUM COMPANY	10/10/1944	KS, KEARNY COUNTY	181	40		KS	FINNEY	T026S-R035W-008 N T026S-R035W-017 N T026S-R035W-001 S	
5026-3785-01	LO33124001	ERNEST L WHITE ET AL	MAGNOLIA PETROLEUM COMPANY	10/10/1944	KS, KEARNY COUNTY	12	128	LEASE	KS	KEARNY	T025S-R035W-023 S T025S-R035W-028 S	

**EXHIBIT**  
**Leases**  
**KANSAS AND OKLAHOMA**

Legacy Number	Lease Number	Lessor	Lessee	Lease Date	State, County	Book	Page	Registry	Rec St	Rec County	Description	Lot(s)
5026-3786-01	LO33126001	VICTOR B TATE ET AL	MAGNOLIA PETROL EUM COMPANY	08/08/1948	KS, KEARNY COUNTY	18	7		KS	KEARNY	T026S-R035W-001 SIN	1
												2
												3
												4
5026-3787-01	LO33126001	LENORA V TATE ET VIR	MAGNOLIA PETROL EUM COMPANY	01/17/1939	KS, KEARNY COUNTY	7	89		KS	KEARNY	T025S-R035W-016	
5026-3788-01	LO33127001	VICTOR B TATE ET AL	MAGNOLIA PETROL EUM COMPANY	08/08/1948	KS, KEARNY COUNTY	18	8		KS	KEARNY	T025S-R035W-026	
5026-3789-01	LO33128001	VICTOR B TATE ET AL	MAGNOLIA PETROL EUM COMPANY	08/08/1948	KS, KEARNY COUNTY	18	2		KS	KEARNY	T025S-R035W-025 E1SW	
5026-3790-01	LO33129001	JOHN W NOLAN ET UX	J E O'DONNELL	09/11/1941	KS, FINNEY COUNTY	141	699		KS	FINNEY	T026S-R035W-025 SE	
5026-3791-00	LO33130000	FEDERAL LAND BANK OF WICHITA (THE)	FRED C KOCH	04/13/1944	KS, FINNEY COUNTY	14	38		KS	FINNEY	T026S-R035W-018 E1NW	
5026-3793-01	LO33131001	W C MURPHY	E PAUL HANFIELD	02/27/1943	KS, FINNEY COUNTY	12	236		KS	FINNEY	T026S-R035W-021 S	
5026-3797-01	LO33132001	FRANK BLESS ET UX	MAGNOLIA PETROL EUM COMPANY	11/04/1948	KS, KEARNY COUNTY	18	95		KS	KEARNY	T023S-R037W-010 NW	
5026-3798-01	LO33133001	ESTER MCCOY ET UX	NORTHERN NATURAL GAS COMPANY	03/05/1948	KS, FINNEY COUNTY	17	93		KS	FINNEY	T025S-R034W-025	
5026-3799-01	LO33134001	CHRISTINE R SIEGMUND	NORTHERN NATURAL GAS COMPANY	11/05/1945	KS, STEVENS COUNTY	14	273		KS	STEVENS	T032S-R036W-034 NW	
5026-3799-02	LO33134002	CHRISTINE R SIEGMUND	NORTHERN NATURAL GAS COMPANY	11/05/1945	KS, STEVENS COUNTY	14	271		KS	STEVENS	T032S-R036W-027 SW	
5026-3800-01	LO33135001	ERNEST L WHITE ET AL	MAGNOLIA PETROL EUM COMPANY	10/10/1944	KS, KEARNY COUNTY	12	124	66216B	KS	KEARNY	T026S-R035W-002 S	
5026-3801-01	LO33136001	ERNEST L WHITE ET AL	MAGNOLIA PETROL EUM COMPANY	10/10/1944	KS, KEARNY COUNTY	12	130		KS	KEARNY	T026S-R035W-016	
5026-3802-01	LO33137001	C A NEESE ET UX	MAGNOLIA PETROL EUM COMPANY	09/11/1939	KS, KEARNY COUNTY	7	268		KS	KEARNY	T026S-R035W-031 E	1
												2
												3
												4
												4
												1
												2
												3
												3
												4
5026-3808-01	LO33138001	JAMES J MURKANE ET AL	MAGNOLIA PETROL EUM COMPANY	03/13/1943	KS, KEARNY COUNTY	10	351		KS	KEARNY	T025S-R035W-025 W1SW	
5026-3812-00	LO33139000	WILLIAM T GILDART ET UX	MAGNOLIA PETROL EUM COMPANY	08/28/1944	KS, KEARNY COUNTY	12	31	K3592B	KS	KEARNY	T028S-R035W-004 S1NE	10
												7
												7
												9
												10
												7
5026-3813-00	LO33140000	CLAYTON R DREESE ET UX	MAGNOLIA PETROL EUM COMPANY	01/25/1945	KS, GRANT COUNTY	8	39	K3598B	KS	GRANT	T027S-R037W-011 SW	9
5026-3814-00	LO33141000	AARON C MOORE	MAGNOLIA PETROL EUM COMPANY	08/02/1944	KS, GRANT COUNTY	7	152	K3601B	KS	GRANT	T027S-R037W-011 SE	
5026-3815-00	LO33142000	STELLA BASLER HILL ET VIR	MAGNOLIA PETROL EUM COMPANY	08/09/1944	KS, GRANT COUNTY	7	165	K3619B	KS	GRANT	T027S-R037W-023 SE	
5026-3816-00	LO33143000	PHILIP A WALMER	MAGNOLIA PETROL EUM COMPANY	08/02/1944	KS, GRANT COUNTY	7	164	K3619B	KS	GRANT	T027S-R036W-007 SW	
5026-3817-00	LO33144000	ESTEL H AKERS	MAGNOLIA PETROL EUM COMPANY	08/28/1944	KS, GRANT COUNTY	7	178	K3620B	KS	GRANT	T027S-R037W-013 NW	

**EXHIBIT**  
**Leases**  
**KANSAS AND OKLAHOMA**

Legacy Number	Lease Number	Lessor	Lessee	Lease Date	State, County	Book	Page	Registry	Rec St	Rec County	Description	Lot(s)
5026-3818-00	LO33145000	AUBREY CARL MOYER ET UX	MAGNOLIA PETROLEUM COMPANY	08/02/1944	KS, GRANT COUNTY	7	153	K6322B	KS	GRANT	T027S-R035W-024 SW	1
5026-3819-00	LO33146000	EDWARD C FRANK ET UX	MAGNOLIA PETROLEUM COMPANY	08/11/1944	KS, GRANT COUNTY	7	157	K3623B	KS	GRANT	T027S-R035W-007 E1/4W	2
5026-3820-00	LO33147000	EDNA B PETRO ET VIR	MAGNOLIA PETROLEUM COMPANY	08/07/1944	KS, GRANT COUNTY	7	156	K37850	KS	GRANT	T027S-R035W-018 NE	1
5026-3821-01	LO33148001	ERNEST L WHITE ET AL	MAGNOLIA PETROLEUM COMPANY	08/26/1944	KS, KEARNEY COUNTY	12	129		KS	KEARNEY	T028S-R035W-027 S	2
											T028S-R035W-004	3
												4
												5
												6
												7
5026-3822-00	LO33149000	ISABEL WOODRUFF ET VIR	MAGNOLIA PETROLEUM COMPANY	08/04/1944	KS, GRANT COUNTY	7	158	K3964B	KS	GRANT	T027S-R035W-007 NE	8
5026-3824-01	LO33150001	J E WARD ET UX	MAGNOLIA PETROLEUM COMPANY	10/28/1944	KS, STEVENS COUNTY	13	65		KS	STEVENS	T031S-R035W-004 SW	
											T031S-R035W-007 N	
5026-3825-01	LO33151001	EARL D DAVIS ET UX	MAGNOLIA PETROLEUM COMPANY	11/29/1944	KS, STEVENS COUNTY	13	61		KS	STEVENS	T031S-R035W-012 SE	
											T031S-R035W-012 SW	
5026-3825-02	LO33151002	R M SHAW	MAGNOLIA PETROLEUM COMPANY	12/06/1944	KS, STEVENS COUNTY	13	63		KS	STEVENS	T031S-R035W-012 SW	
5026-3826-01	LO33152001	JOHN ODEA ET UX	MAGNOLIA PETROLEUM COMPANY	11/24/1944	KS, STEVENS COUNTY	13	49		KS	STEVENS	T031S-R035W-009 SW	
5026-3827-00	LO33153000	JAMES LAHEY	MAGNOLIA PETROLEUM COMPANY	12/12/1937	KS, GRANT COUNTY	4	89		KS	GRANT	T030S-R035W-024 S	
5026-3828-01	LO33154001	JAMES LAHEY	MAGNOLIA PETROLEUM COMPANY	02/23/1938	KS, GRANT COUNTY	4	190		KS	GRANT	T030S-R035W-027 W/SE	
											T030S-R035W-024 NE/NE	3
											T030S-R035W-024 SE/NE	4
5026-3828-02	LO33154002	R M SHAW ET UX	MAGNOLIA PETROLEUM COMPANY	02/23/1938	KS, GRANT COUNTY	8	106		KS	GRANT	T030S-R035W-024 W/NE	
5026-3828-03	LO33154003	C H BILBERRY ET AL	MAGNOLIA PETROLEUM COMPANY	04/09/1946	KS, GRANT COUNTY	10	32		KS	GRANT	T030S-R035W-024 SE/NE	4
5026-3828-04	LO33154004	OLVER E BELL	MAGNOLIA PETROLEUM COMPANY	04/09/1946	KS, GRANT COUNTY	10	33		KS	GRANT	T030S-R035W-024 SE/NE	4
5026-3828-05	LO33154005	FRANK DIFLEY ET UX	MAGNOLIA PETROLEUM COMPANY	04/09/1946	KS, GRANT COUNTY	10	34		KS	GRANT	T030S-R035W-024 SE/NE	4
5026-3828-06	LO33154006	WADE HAMPTON ET AL	MAGNOLIA PETROLEUM COMPANY	04/10/1946	KS, GRANT COUNTY	10	35		KS	GRANT	T030S-R035W-024 SE/NE	4
5026-3828-07	LO33154007	JAMES F LAHEY ET UX	MAGNOLIA PETROLEUM COMPANY	04/09/1946	KS, GRANT COUNTY	10	36		KS	GRANT	T030S-R035W-024 SE/NE	4
5026-3828-08	LO33154008	ESTATE OF VIOLET ROWLAND	MAGNOLIA PETROLEUM COMPANY	04/10/1946	KS, GRANT COUNTY	10	37		KS	GRANT	T030S-R035W-024 SE/NE	4
5026-3829-01	LO33156001	C H BILBERRY ET AL	MAGNOLIA PETROLEUM COMPANY	04/12/1946	KS, STEVENS COUNTY	14	529		KS	STEVENS	T031S-R035W-005 SINW	3
											T031S-R035W-004 SE/NE	4
5026-3829-02	LO33156002	OLVER BELL	MAGNOLIA PETROLEUM COMPANY	04/09/1946	KS, STEVENS COUNTY	14	547		KS	STEVENS	T031S-R035W-005 SINW	4
5026-3829-03	LO33156003	FRANK DIFLEY ET UX	MAGNOLIA PETROLEUM COMPANY	04/09/1946	KS, STEVENS COUNTY	14	543		KS	STEVENS	T031S-R035W-005 SINW	4
5026-3829-04	LO33156004	WADE HAMPTON ET AL	MAGNOLIA PETROLEUM COMPANY	04/10/1946	KS, STEVENS COUNTY	14	545		KS	STEVENS	T031S-R035W-005 SINW	4
5026-3829-05	LO33156005	JAMES LAHEY ET UX	MAGNOLIA PETROLEUM COMPANY	04/09/1946	KS, STEVENS COUNTY	14	549		KS	STEVENS	T031S-R035W-005 SINW	4
5026-3829-06	LO33156006	VIOLET ROWLAND ESTATE	MAGNOLIA PETROLEUM COMPANY	04/10/1946	KS, STEVENS COUNTY	14	551		KS	STEVENS	T031S-R035W-005 SINW	4
5026-3830-01	LO33156001	EDNA BILBERRY ET VIR	MAGNOLIA PETROLEUM COMPANY	01/23/1945	KS, STEVENS COUNTY	13	152		KS	STEVENS	T031S-R035W-005 S1/4E	2
5026-3831-01	LO33157001	S O WILLSON (MRS) ET AL	MAGNOLIA PETROLEUM COMPANY	11/06/1937	KS, STEVENS COUNTY	8	509		KS	STEVENS	T031S-R035W-008	2
5026-3831-02	LO33157002	M C WILLSON ET AL	MAGNOLIA PETROLEUM COMPANY	11/28/1937	KS, STEVENS COUNTY	8	517		KS	STEVENS	T031S-R035W-008	2
5026-3832-01	LO33158001	CHARI JE ROBERT BASLER	MAGNOLIA PETROLEUM COMPANY	08/05/1945	KS, FINNEY COUNTY	8	62		KS	FINNEY	T027S-R035W-023 NE	1
5026-3833-00	LO33159000	JENNIE BARKER	MAGNOLIA PETROLEUM COMPANY	08/05/1945	KS, FINNEY COUNTY	15	35		KS	FINNEY	T028S-R035W-023 NW	1
5026-3834-00	LO33160000	H O STOCKWELL ET AL	MAGNOLIA PETROLEUM COMPANY	10/20/1944	KS, FINNEY COUNTY	14	369		KS	FINNEY	T028S-R035W-023 SE	1
5026-3835-00	LO33161000	MABEL C ADAMS	MAGNOLIA PETROLEUM COMPANY	08/24/1944	KS, FINNEY COUNTY	14	204		KS	FINNEY	T028S-R035W-031 SE/SW	4
5026-3836-00	LO33162000	JENNIE BARKER	MAGNOLIA PETROLEUM COMPANY	05/05/1945	KS, FINNEY COUNTY	15	44		KS	FINNEY	T026S-R034W-035 SE	4
5026-3837-00	LO33163000	JENNIE BARKER	MAGNOLIA PETROLEUM COMPANY	05/05/1945	KS, FINNEY COUNTY	15	45		KS	FINNEY	T026S-R034W-026 SW	4

**EXHIBIT**  
**Leases**  
**KANSAS AND OKLAHOMA**

Legacy Number	Lease Number	Lessor	Lessee	Lease Date	State, County	Book	Page	Registry	Rec St	Rec County	Description	Lot(s)
5026-3898-00	LO33164000	EARL BROWN ET UX	MAGNOLIA PETROL EUM COMPANY	09/18/1945	KS, HASKELL COUNTY	7	8		KS	HASKELL	T027S-R033W-006 S1NE	1
5026-3899-01	LO33165001	ANNA HARTSEIL JONES ET VIR	MAGNOLIA PETROL EUM COMPANY	03/30/1938	KS, STEVENS COUNTY	8	530		KS	STEVENS	T031S-R035W-020 NW	5
5026-3840-01	LO33166001	LILINDA BANKERS LIFE ASSURANCE COMPANY	MAGNOLIA PETROL EUM COMPANY	03/30/1938	KS, STEVENS COUNTY	8	541		KS	STEVENS	T031S-R035W-018 NE	1
5026-3841-01	LO33167001	EVA A STUART ET AL	MAGNOLIA PETROL EUM COMPANY	11/24/1944	KS, STEVENS COUNTY	13	51		KS	STEVENS	T031S-R035W-003 NW	3
5026-3842-01	LO33168001	LESLIE WALKER ET UX	MAGNOLIA PETROL EUM COMPANY	04/09/1945	KS, GRANT COUNTY	8	63		KS	GRANT	T027S-R037W-012 SE	4
5026-3843-00	LO33169000	CARL J RICKER ET AL	MAGNOLIA PETROL EUM COMPANY	07/19/1947	KS, HASKELL COUNTY	8	59		KS	HASKELL	T027S-R034W-001	4
5026-3844-01	LO33170001	CHURCHMAN E BIBBLE	MAGNOLIA PETROL EUM COMPANY	11/28/1945	KS, STEVENS COUNTY	14	81	K4480C	KS	STEVENS	T027S-R034W-011 S	2
5026-3845-01	LO33171001	E L GASKILL ET UX	MAGNOLIA PETROL EUM COMPANY	11/24/1944	KS, STEVENS COUNTY	13	53	K4690B	KS	STEVENS	T031S-R035W-021 W	3
5026-3846-00	LO33172000	JOHN Q ADAMS ET UX	MAGNOLIA PETROL EUM COMPANY	08/23/1944	KS, FINNEY COUNTY	14	214	K4690B	KS	FINNEY	T026S-R034W-025 NE	4
5026-3847-01	LO33173001	STELLA BASLER HILL ET VIR	MAGNOLIA PETROL EUM COMPANY	04/25/1945	KS, GRANT COUNTY	8	70	K4905B	KS	GRANT	T027S-R032W-014 SE	1
5026-3848-00	LO33174000	L W BAILEY ET UX	MAGNOLIA PETROL EUM COMPANY	09/24/1945	KS, HASKELL COUNTY	7	64	K4905B	KS	HASKELL	T027S-R033W-006 ESW	6
5026-3849-01	LO33175001	CARL W MOORE ET AL	MAGNOLIA PETROL EUM COMPANY	04/29/1947	KS, GRANT COUNTY	10	70	K4923B	KS	GRANT	T028S-R036W-009 W	7
5026-3849-02	LO33175002	SCHOOL DISTRICT NO 5	MAGNOLIA PETROL EUM COMPANY	07/29/1949	KS, GRANT COUNTY	10	205		KS	GRANT	T028S-R036W-009 SE/SE/SE/SW	6
5026-3850-00	LO33176000	JENNIE BARKER ET AL	MAGNOLIA PETROL EUM COMPANY	05/05/1945	KS, FINNEY COUNTY	15	118	K4923B	KS	FINNEY	T026S-R034W-025 SW	3
5026-3851-00	LO33177000	JENNIE BARKER ET AL	MAGNOLIA PETROL EUM COMPANY	05/05/1945	KS, FINNEY COUNTY	15	119	K4923B	KS	FINNEY	T026S-R034W-025 SE	4
5026-3853-01	LO33178001	ETHEL D GRAY ET AL	MAGNOLIA PETROL EUM COMPANY	10/25/1945	KS, GRANT COUNTY	8	146	K4948B	KS	GRANT	T028S-R036W-024 NE	3
5026-3854-00	LO33179000	BESSIE W CORLEY	MAGNOLIA PETROL EUM COMPANY	11/02/1944	KS, KEARNY COUNTY	12	194	K4997D	KS	KEARNY	T028S-R036W-025 NW	4
5026-3855-01	LO33180001	VESTA TUNE ET AL	MAGNOLIA PETROL EUM COMPANY	02/23/1939	KS, GRANT COUNTY	4	327	K4998	KS	GRANT	T028S-R036W-025 E	1
5026-3857-01	LO33181001	LESLIE WALKER ET UX	MAGNOLIA PETROL EUM COMPANY	04/09/1945	KS, GRANT COUNTY	8	61	K6257B	KS	GRANT	T027S-R037W-014 NE	1
5026-3859-01	LO33183001	G M HAMPTON ET UX	MAGNOLIA PETROL EUM COMPANY	02/24/1941	KS, GRANT COUNTY	5	90	K6335	KS	GRANT	T028S-R036W-003	1
5026-3861-00	LO33184000	JOHN H BURNSIDE ET AL	MAGNOLIA PETROL EUM COMPANY	03/18/1944	KS, FINNEY COUNTY	13	266		KS	FINNEY	T024S-R032W-033 NW	2
5026-3863-00	LO33185000	JOHN Q ADAMS ET UX	MAGNOLIA PETROL EUM COMPANY	08/23/1944	KS, FINNEY COUNTY	14	213	K7669	KS	FINNEY	T026S-R033W-030 E1NW	1
											T025S-R032W-005 E1SE	2
											T025S-R032W-005 NE	3
											T026S-R032W-005 W	4
											T026S-R032W-005 W/SE	5
											T025S-R032W-007	6
											T025S-R032W-008 NN	7
											T025S-R032W-008 S	8
											T025S-R032W-008 S1N	9
											T026S-R033W-030 E1NW	10
											T026S-R033W-030 E1SW	11
												12
												13

**EXHIBIT**  
**Leases**  
**KANSAS AND OKLAHOMA**

Legacy Number	Lease Number	Lessor	Lessee	Lease Date	State, County	Book	Page	Registry	Rec St	Rec County	Description	Lot(s)
5026-3864-00	L033186000	JOHN Q ADAMS ET UX	MAGNOLIA PETROLEUM COMPANY	08/23/1944	KS, FINNEY COUNTY	14	211	K7670	KS	FINNEY	T026S-R039W-031 E	4
5026-3865-00	L033187000	JOHN Q ADAMS ET UX	MAGNOLIA PETROLEUM COMPANY	08/23/1944	KS, FINNEY COUNTY	14	212	K7671	KS	FINNEY	T026S-R039W-031 NE/SW	3
5026-3866-00	L033188001	JOHN Q ADAMS ET UX	MAGNOLIA PETROLEUM COMPANY	08/23/1944	KS, FINNEY COUNTY	14	212	K7672	KS	FINNEY	T026S-R039W-031 NW	3
5026-3867-00	L033189001	R M SHAW ET UX	MAGNOLIA PETROLEUM COMPANY	08/28/1943	KS, GRANT COUNTY	6	280	K7772	KS	GRANT	T029S-R039W-027 NE	3
5026-3867-02	L033189002	O O STRICKLING	MAGNOLIA PETROLEUM COMPANY	10/25/1945	KS, GRANT COUNTY	8	144	K7772B	KS	GRANT	T030S-R039W-027 NE	3
5026-3868-00	L033189000	GUY FAIRCCHILD ET UX	A C MOORHEAD	12/24/1942	KS, GRANT COUNTY	6	172		KS	GRANT	T030S-R039W-026 E/SW	
5026-3869-00	L033190000	LEO F SMITH ET UX	A C MOORHEAD	12/24/1942	KS, GRANT COUNTY	6	171		KS	GRANT	T030S-R039W-026 W/SE	
5026-3871-00	L033191000	HARLEY F BROWN ET UX	A C MOORHEAD	10/29/1942	KS, STEVENS COUNTY	11	447		KS	STEVENS	T031S-R039W-001 SW	1
5026-3871-00	L033192000	CALVIN BOROUGHS ET UX	A C MOORHEAD	10/19/1942	KS, STEVENS COUNTY	11	445		KS	STEVENS	T031S-R039W-003 NE	2
5026-3872-00	L033193000	MANIE L HOGAN ET AL	A C MOORHEAD	11/01/1942	KS, STEVENS COUNTY	11	509		KS	STEVENS	T031S-R039W-005 SE	3
5026-3873-00	L033194000	CLARA BELL	A C MOORHEAD	10/09/1942	KS, STEVENS COUNTY	11	291		KS	STEVENS	T031S-R039W-006 SE	3
5026-3874-01	L033195001	JOHN E SLEMP ET UX	A C MOORHEAD	11/30/1942	KS, STEVENS COUNTY	11	466		KS	STEVENS	T031S-R039W-007 SE	1
5026-3874-02	L033195002	D C SULLIVAN	MAGNOLIA PETROLEUM COMPANY	08/04/1945	KS, STEVENS COUNTY	13	541		KS	STEVENS	T031S-R039W-008	2
5026-3874-03	L033195003	BETTY JEAN BLAIR	D B JONES	01/04/1979	KS, STEVENS COUNTY	84	497		KS	STEVENS	T031S-R039W-006 SE/NW	1
5026-3875-00	L033196000	CLARA BELL	A C MOORHEAD	10/09/1942	KS, STEVENS COUNTY	11	290		KS	STEVENS	T031S-R039W-006 SE/NW	3
5026-3876-00	L033197000	JOHN ODEA ET UX	A C MOORHEAD	12/05/1942	KS, STEVENS COUNTY	11	321		KS	STEVENS	T031S-R039W-008 ENE	5
5026-3877-00	L033198000	JOHN ODEA ET UX	A C MOORHEAD	10/29/1942	KS, STEVENS COUNTY	11	450		KS	STEVENS	T031S-R039W-008 W/NW	2
5026-3878-00	L033199000	LE ROY LAMBERT ET AL	A C MOORHEAD	12/07/1942	KS, STEVENS COUNTY	11	481		KS	STEVENS	T031S-R039W-010 NE	1
5026-3879-01	L033200001	EARL D DAVIS ET UX	A C MOORHEAD	11/09/1942	KS, STEVENS COUNTY	11	295		KS	STEVENS	T031S-R039W-013 N/SE	1
5026-3879-02	L033200002	ALBERTA JESTER ET AL	MAGNOLIA PETROLEUM COMPANY	11/18/1946	KS, STEVENS COUNTY	14	477		KS	STEVENS	T031S-R039W-013 S/SE	1
5026-3880-00	L033201000	H E SHULER ET UX	A C MOORHEAD	10/09/1942	KS, STEVENS COUNTY	11	293		KS	STEVENS	T031S-R039W-016 S	2
5026-3881-00	L033202000	MARY EMURPHY ET AL	A C MOORHEAD	10/09/1942	KS, STEVENS COUNTY	11	451		KS	STEVENS	T031S-R039W-016 NE	1
5026-3882-00	L033203000	HAROLD CADMAN	A C MOORHEAD	10/09/1942	KS, STEVENS COUNTY	11	294		KS	STEVENS	T031S-R039W-016 NW	1
5026-3883-00	L033204000	DOROTHY DAVIS LAHMAN ET AL	MAGNOLIA PETROLEUM COMPANY	08/29/1946	KS, STEVENS COUNTY	14	425		KS	STEVENS	T031S-R039W-017 NE	1
5026-3884-00	L033205000	O G HINSHAW ET UX	A C MOORHEAD	10/09/1942	KS, STEVENS COUNTY	11	464		KS	STEVENS	T031S-R039W-018 E	1
5026-3885-00	L033206000	J E WARD ET AL	A C MOORHEAD	11/07/1942	KS, STEVENS COUNTY	11	296		KS	STEVENS	T031S-R039W-018 E/NW	2
5026-3886-00	L033207000	SARAH H COOK	A C MOORHEAD	11/10/1942	KS, STEVENS COUNTY	11	467		KS	STEVENS	T031S-R039W-018 SW	2
5026-3887-00	L033208000	RAULPH L OWE ET UX	A C MOORHEAD	10/09/1942	KS, STEVENS COUNTY	11	448		KS	STEVENS	T031S-R039W-019 W	1
5026-3888-00	L033209000	W C GRANDSTAFF ET UX	A C MOORHEAD	12/22/1942	KS, GRANT COUNTY	6	174		KS	GRANT	T029S-R039W-024 SE	1
5026-3889-00	L033210000	RUDELLA POLTS	A C MOORHEAD	11/05/1942	KS, STEVENS COUNTY	11	292		KS	STEVENS	T031S-R039W-013 NE	1
5026-3890-00	L033211000	IN SHRIVER	A C MOORHEAD	10/10/1942	KS, STEVENS COUNTY	11	449		KS	STEVENS	T031S-R039W-020 SW	1
5026-3891-00	L033212000	KATHARINE ROACH JACKSON ET AL	A C MOORHEAD	10/19/1942	KS, STEVENS COUNTY	11	446		KS	STEVENS	T031S-R039W-008 E/SW	1
5026-3892-00	L033213000	THOMAS W PIERCE ESTATE	D D HARRINGTON	11/20/1944	KS, STEVENS COUNTY	13	57		KS	STEVENS	T031S-R039W-008 E/NW	1
5026-3893-01	L033214001	CLARA BELL	MAGNOLIA PETROLEUM COMPANY	11/24/1944	KS, STEVENS COUNTY	13	55		KS	STEVENS	T031S-R039W-008 SW	1
5026-3894-00	L033215000	MILNIE F BROWN ET VIR	NORTHERN NATURAL GAS COMPANY	08/09/1938	KS, STEVENS COUNTY	9	153		KS	STEVENS	T031S-R039W-014 SW	1
5026-3895-00	L033216000	LILLIAN BANKERS LIFE ASSURANCE CO	NORTHERN NATURAL GAS COMPANY	10/21/1938	KS, STEVENS COUNTY	9	156		KS	STEVENS	T031S-R039W-003 SW	1
5026-3896-00	L033217000	MARGARET JORDAN ET AL	NORTHERN NATURAL GAS COMPANY	08/17/1938	KS, STEVENS COUNTY	9	173		KS	STEVENS	T031S-R039W-010 S	1
5026-3897-00	L033218000	W M SUDDRUTH ET UX	NORTHERN NATURAL GAS COMPANY	08/22/1938	KS, STEVENS COUNTY	9	345		KS	STEVENS	T031S-R039W-003 SE	1
5026-3898-00	L033219000	ILLIAM MAST ET UX	NORTHERN NATURAL GAS COMPANY	08/20/1938	KS, STEVENS COUNTY	9	337		KS	STEVENS	T031S-R039W-005 NW	1
5026-3899-00	L033220000	O G HINSHAW ET UX	NORTHERN NATURAL GAS COMPANY	02/24/1939	KS, STEVENS COUNTY	9	353		KS	STEVENS	T031S-R039W-017 SW	1

**EXHIBIT**  
**Leases**  
**KANSAS AND OKLAHOMA**

Legacy Number	Lease Number	Lessor	Lessee	Lease Date	State	County	Book	Page	Registry	Rec St	Rec County	Description	Lot(s)
5026-3900-00	LO33221000	WILLIAM MAST ET UX	NORTHERN NATURAL GAS COMPANY	04/20/1943	KS	STEVENS COUNTY	12	42	KS	STEVEN	KS	1031 S-R039W-024 S	
5026-3901-00	LO33222000	WILLIAM MAST ET UX	NORTHERN NATURAL GAS COMPANY	04/20/1943	KS	STEVENS COUNTY	12	41	KS	STEVEN	KS	1031 S-R039W-024 NE	
5026-3902-00	LO33223000	B I GALE ET UX	MAGNOLIA PETROL ELM COMPANY	08/30/1946	KS	STEVENS COUNTY	14	331	KS	STEVEN	KS	1031 S-R039W-024 NE	
5026-3903-00	LO33224000	MARGARET JORDAN ET AL	NORTHERN NATURAL GAS COMPANY	08/17/1938	KS	STEVENS COUNTY	14	191	KS	STEVEN	KS	1031 S-R039W-024 NW	
5026-3904-00	LO33225000	WILLIAM MAST ET UX	MAGNOLIA PETROL ELM COMPANY	01/18/1945	KS	STEVENS COUNTY	9	147	KS	STEVEN	KS	1031 S-R039W-024 NW	
5026-3905-00	LO33226000	SIMON WINTER ET UX	NORTHERN NATURAL GAS COMPANY	08/30/1938	KS	STEVENS COUNTY	9	497	KS	STEVEN	KS	1031 S-R039W-024 NW	
5026-3906-00	LO33227000	OLIVER C LOGAN ET UX	NORTHERN NATURAL GAS COMPANY	04/07/1939	KS	STEVENS COUNTY	9	587	KS	STEVEN	KS	1031 S-R039W-024 NE	
5026-3907-00	LO33228000	F O RINDOM ET UX	NORTHERN NATURAL GAS COMPANY	04/15/1939	KS	STEVENS COUNTY	9	603	KS	STEVEN	KS	1031 S-R039W-024 NE	
5026-3908-01	LO33229001	FRANCIS MEYER GARVER ET VIR	NORTHERN NATURAL GAS COMPANY	03/31/1943	KS	STEVENS COUNTY	12	31	KS	STEVEN	KS	1031 S-R039W-009 E	
5026-3908-02	LO33229002	JOHN ODEA ET UX	MAGNOLIA PETROL ELM COMPANY	10/31/1946	KS	STEVENS COUNTY	14	611	KS	STEVEN	KS	1031 S-R039W-009 E	
5026-3909-00	LO33230000	CENTRAL LIFE ASSURANCE SOCIETY ET AL	NORTHERN NATURAL GAS COMPANY	09/15/1939	KS	STEVENS COUNTY	10	103	KS	STEVEN	KS	1031 S-R039W-019 SE	
5026-3910-00	LO33231000	GALVIN BOROUGHS ET UX	NORTHERN NATURAL GAS COMPANY	07/27/1939	KS	STEVENS COUNTY	10	109	KS	STEVEN	KS	1031 S-R039W-022 S	
5026-3911-00	LO33232000	GW SHAW ET UX	NORTHERN NATURAL GAS COMPANY	03/03/1943	KS	STEVENS COUNTY	12	7	KS	STEVEN	KS	1031 S-R039W-026 S	
5026-3912-00	LO33233000	RURAL HIGH SCHOOL DISTRICT NO 1 ET AL	NORTHERN NATURAL GAS COMPANY	10/27/1944	KS	STEVENS COUNTY	13	41	KS	STEVEN	KS	1031 S-R039W-024 SW	
5026-3913-00	LO33234000	JAMES ODEA ET AL	NORTHERN NATURAL GAS COMPANY	03/18/1943	KS	STEVENS COUNTY	12	26	KS	STEVEN	KS	1031 S-R039W-004 E	
5026-3915-00	LO33236000	JAMES ODEA ET AL	NORTHERN NATURAL GAS COMPANY	03/18/1943	KS	STEVENS COUNTY	12	25	KS	STEVEN	KS	1031 S-R039W-004 SW	3
5026-3916-00	LO33237000	NORAL EFFLER ET VIR	NORTHERN NATURAL GAS COMPANY	04/01/1943	KS	STEVENS COUNTY	12	35	KS	STEVEN	KS	1031 S-R039W-021 E	4
5026-3917-00	LO33238000	FRANK ELMING	MAGNOLIA PETROL ELM COMPANY	08/30/1946	KS	STEVENS COUNTY	8	117	KS	GRANT	KS	1030 S-R039W-036 SW	
5026-3918-01	LO33239001	CH BERBERT ET AL	MAGNOLIA PETROL ELM COMPANY	04/12/1946	KS	STEVENS COUNTY	8	26	KS	GRANT	KS	1030 S-R039W-036 NW	
5026-3918-02	LO33239002	OLIVER E BELL	MAGNOLIA PETROL ELM COMPANY	04/09/1946	KS	STEVENS COUNTY	10	27	KS	GRANT	KS	1030 S-R039W-036 NW	
5026-3918-03	LO33239003	FRANK DUFFLEY ET UX	MAGNOLIA PETROL ELM COMPANY	04/09/1946	KS	STEVENS COUNTY	10	28	KS	GRANT	KS	1030 S-R039W-036 NW	
5026-3918-04	LO33239004	WADE HAMPTON ET AL	MAGNOLIA PETROL ELM COMPANY	04/10/1946	KS	STEVENS COUNTY	10	29	KS	GRANT	KS	1030 S-R039W-036 NW	
5026-3918-05	LO33239005	JAMES LAHEY ET UX	MAGNOLIA PETROL ELM COMPANY	04/09/1946	KS	STEVENS COUNTY	10	30	KS	GRANT	KS	1030 S-R039W-036 NW	
5026-3918-06	LO33239006	VIOLET ROWLAND ESTATE	MAGNOLIA PETROL ELM COMPANY	04/10/1946	KS	STEVENS COUNTY	10	31	KS	GRANT	KS	1030 S-R039W-036 NW	
5026-3919-00	LO33240000	MAUDE GAINES ET AL	NORTHERN NATURAL GAS COMPANY	03/08/1943	KS	STEVENS COUNTY	12	357	KS	STEVEN	KS	1031 S-R039W-028	
5026-3920-01	LO33241001	HILBERT F MCCALL JR ET UX	MAGNOLIA PETROL ELM COMPANY	07/19/1945	KS	STEVENS COUNTY	8	109	KS	GRANT	KS	1030 S-R039W-033 WANW	
5026-3920-02	LO33241002	W B OSBORN	MAGNOLIA PETROL ELM COMPANY	08/13/1946	KS	STEVENS COUNTY	9	218	KS	GRANT	KS	1030 S-R039W-033 WANW	
5026-3920-03	LO33241003	JOHN J FLEET ET AL	W B OSBORN	12/14/1944	KS	STEVENS COUNTY	8	21	KS	GRANT	KS	1030 S-R039W-033 WANW	
5026-3920-04	LO33241004	EUROMEX OIL COMPANY INC	W B OSBORN	08/25/1946	KS	STEVENS COUNTY	9	100	KS	GRANT	KS	1030 S-R039W-033 WANW	
5026-3921-00	LO33242000	ANNA W LOWE ET VIR	T W REID & GEO H SNYDER	02/20/1930	KS	STEVENS COUNTY	3	177	KS	STEVEN	KS	1031 S-R039W-024 NE	
5026-3922-00	LO33243000	WILLIAM A EFFLER ET UX	THE TEXAS COMPANY	03/21/1940	KS	STEVENS COUNTY	7	321	KS	STEVEN	KS	1031 S-R039W-020 SE	
5026-3923-00	LO33244000	WILLIAM MAST ET UX	THE TEXAS COMPANY	04/20/1943	KS	STEVENS COUNTY	11	573	KS	STEVEN	KS	1031 S-R039W-026 SE	
5026-3924-00	LO33245000	W P WESLEY ET UX	UNITED PRODUCING COMPANY INC	06/12/1944	KS	STEVENS COUNTY	7	139	KS	GRANT	KS	1030 S-R039W-035 EISE	
5026-3925-00	LO33246000	H F TEETER ET AL	ALDEN W FOSTER	04/23/1934	KS	STEVENS COUNTY	3	149	KS	GRANT	KS	1030 S-R039W-036 WANW	
5026-3926-00	LO33247000	PEARL B LUNSCOTT ET VIR	UNITED PRODUCING COMPANY INC	03/15/1944	KS	STEVENS COUNTY	7	140	KS	GRANT	KS	1030 S-R039W-027 EIE	
5026-3927-00	LO33248000	LENA E FOX ET VIR	UNITED PRODUCING COMPANY INC	07/09/1944	KS	STEVENS COUNTY	7	53	KS	GRANT	KS	1030 S-R039W-027 SSW	
5026-3928-00	LO33249000	AUGUST J SCHMOOCK	ALDEN W FOSTER	07/13/1934	KS	STEVENS COUNTY	7	191	KS	STEVEN	KS	1031 S-R039W-024 SW	
5026-3929-01	LO33250001	RAULPH LOWE ET UX	MAGNOLIA PETROL ELM COMPANY	01/22/1945	KS	STEVENS COUNTY	13	151	KS	STEVEN	KS	1031 S-R039W-024 SE	
5026-3930-00	LO33251000	REPUBLICAN NATURAL GAS CO	MAGNOLIA PETROL ELM COMPANY	01/01/1945	KS	STEVENS COUNTY	13	161	KS	STEVEN	KS	1031 S-R039W-001 SWW	3
5026-3931-01	LO33252001	JAY T SMITH ET UX	MAGNOLIA PETROL ELM COMPANY	01/30/1945	KS	STEVENS COUNTY	8	41	KS	GRANT	KS	1027 S-R039W-027 NE	4
5026-3932-01	LO33253001	JAY T SMITH ET UX	MAGNOLIA PETROL ELM COMPANY	01/30/1945	KS	STEVENS COUNTY	8	43	KS	GRANT	KS	1027 S-R039W-030 NW	

**EXHIBIT**  
**Leases**  
**KANSAS AND OKLAHOMA**

Legacy Number	Lease Number	Lessor	Lessee	Lease Date	State, County	Book	Page	Registry	Rec St	Rec County	Description	Lot(s)
5026-3933-01	LO33264001	JAY T SMITH ET UX	MAGNOLIA PETROLEUM COMPANY	01/30/1945	KS, GRANT COUNTY	8	44	KS	GRANT	GRANT	T027S-R037W-013 SE	
5026-3934-01	LO33265001	JAY T SMITH ET UX	MAGNOLIA PETROL EUM COMPANY	01/30/1945	KS, GRANT COUNTY	8	45	KS	GRANT	GRANT	T027S-R037W-025 NE	
5026-3935-01	LO33266001	JAY T SMITH ET UX	MAGNOLIA PETROL EUM COMPANY	02/08/1945	KS, GRANT COUNTY	8	48	KS	GRANT	GRANT	T027S-R039W-007 NE	
5026-3936-01	LO33267001	JAY T SMITH ET UX	MAGNOLIA PETROL EUM COMPANY	02/08/1945	KS, GRANT COUNTY	8	49	KS	GRANT	GRANT	T027S-R039W-005 SW	
5026-3937-01	LO33268001	JAY T SMITH ET UX	MAGNOLIA PETROL EUM COMPANY	02/08/1945	KS, GRANT COUNTY	8	50	KS	GRANT	GRANT	T027S-R039W-008 E	
5026-3938-01	LO33269001	JAY T SMITH ET UX	MAGNOLIA PETROL EUM COMPANY	02/08/1945	KS, GRANT COUNTY	8	51	KS	GRANT	GRANT	T027S-R039W-008 SW	
5026-3939-01	LO33270001	JAY T SMITH ET UX	MAGNOLIA PETROL EUM COMPANY	02/08/1945	KS, GRANT COUNTY	8	52	KS	GRANT	GRANT	T027S-R039W-017 W	
5026-3940-01	LO33271001	JAY T SMITH ET UX	MAGNOLIA PETROL EUM COMPANY	02/08/1945	KS, GRANT COUNTY	8	32	KS	GRANT	GRANT	T027S-R039W-018 SW	
5026-3941-01	LO33272001	JAY T SMITH ET UX	MAGNOLIA PETROL EUM COMPANY	02/08/1945	KS, GRANT COUNTY	8	33	KS	GRANT	GRANT	T027S-R039W-019 N	
5026-3942-01	LO33273001	JAY T SMITH ET UX	MAGNOLIA PETROL EUM COMPANY	01/30/1945	KS, GRANT COUNTY	8	25	KS	GRANT	GRANT	T027S-R037W-013 NE	
5026-3943-01	LO33274001	JAY T SMITH ET UX	MAGNOLIA PETROL EUM COMPANY	01/30/1945	KS, GRANT COUNTY	8	26	KS	GRANT	GRANT	T027S-R037W-012 SW	
5026-3944-01	LO33275001	JAY T SMITH ET UX	MAGNOLIA PETROL EUM COMPANY	01/30/1945	KS, GRANT COUNTY	8	27	KS	GRANT	GRANT	T027S-R037W-012 NW	
5026-3945-01	LO33276001	JAY T SMITH ET UX	MAGNOLIA PETROL EUM COMPANY	01/23/1945	KS, GRANT COUNTY	8	28	KS	GRANT	GRANT	T029S-R039W-028 SW	
5026-3946-01	LO33277001	JAY T SMITH ET UX	MAGNOLIA PETROL EUM COMPANY	01/23/1945	KS, GRANT COUNTY	8	29	KS	GRANT	GRANT	T029S-R039W-023	
5026-3947-00	LO33278000	JAY T SMITH ET UX	MAGNOLIA PETROL EUM COMPANY	10/20/1942	KS, STEVENS COUNTY	11	454	KS	STEVENS	STEVENS	T031S-R039W-001 SW	
5026-3948-00	LO33279000	JAY T SMITH ET UX	MAGNOLIA PETROL EUM COMPANY	10/09/1942	KS, STEVENS COUNTY	11	301	KS	STEVENS	STEVENS	T031S-R039W-013 SW	
5026-3949-00	LO33280000	JAY T SMITH ET UX	MAGNOLIA PETROL EUM COMPANY	10/09/1942	KS, STEVENS COUNTY	11	302	KS	STEVENS	STEVENS	T031S-R039W-013 SE	
5026-3950-01	LO33271001	JAY T SMITH ET UX	MAGNOLIA PETROL EUM COMPANY	10/09/1942	KS, STEVENS COUNTY	11	482	KS	STEVENS	STEVENS	T031S-R039W-014 SW	
5026-3950-02	LO33271002	JAY T SMITH ET UX	MAGNOLIA PETROL EUM COMPANY	11/22/1943	KS, STEVENS COUNTY	12	541	KS	STEVENS	STEVENS	T031S-R039W-023 SW	
5026-3950-03	LO33271003	JAY T SMITH ET UX	MAGNOLIA PETROL EUM COMPANY	10/23/1942	KS, STEVENS COUNTY	14	435	KS	STEVENS	STEVENS	T031S-R039W-023 SW	
5026-3951-00	LO33272000	JAY T SMITH ET UX	MAGNOLIA PETROL EUM COMPANY	10/22/1942	KS, STEVENS COUNTY	11	432	KS	STEVENS	STEVENS	T031S-R039W-014 NW	
5026-3952-00	LO33273000	JAY T SMITH ET UX	MAGNOLIA PETROL EUM COMPANY	10/09/1942	KS, STEVENS COUNTY	11	303	KS	STEVENS	STEVENS	T031S-R039W-015 SW	
5026-3953-00	LO33274000	JAY T SMITH ET UX	MAGNOLIA PETROL EUM COMPANY	10/09/1942	KS, STEVENS COUNTY	11	304	KS	STEVENS	STEVENS	T031S-R039W-015 SE	
5026-3954-00	LO33275000	JAY T SMITH ET UX	MAGNOLIA PETROL EUM COMPANY	10/09/1942	KS, STEVENS COUNTY	11	305	KS	STEVENS	STEVENS	T031S-R039W-015 NW	
5026-3955-00	LO33276000	JAY T SMITH ET UX	MAGNOLIA PETROL EUM COMPANY	10/10/1942	KS, STEVENS COUNTY	11	483	KS	STEVENS	STEVENS	T031S-R039W-021 NW	
5026-3956-00	LO33277000	JAY T SMITH ET UX	MAGNOLIA PETROL EUM COMPANY	10/09/1942	KS, STEVENS COUNTY	11	306	KS	STEVENS	STEVENS	T031S-R039W-023 NW	
5026-3957-00	LO33278000	JAY T SMITH ET UX	MAGNOLIA PETROL EUM COMPANY	10/09/1942	KS, STEVENS COUNTY	11	307	KS	STEVENS	STEVENS	T031S-R039W-023 NE	
5026-3958-00	LO33279000	JAY T SMITH ET UX	MAGNOLIA PETROL EUM COMPANY	10/21/1942	KS, STEVENS COUNTY	11	455	KS	STEVENS	STEVENS	T031S-R039W-023 SE	
5026-3959-00	LO33280000	JAY T SMITH ET UX	MAGNOLIA PETROL EUM COMPANY	10/21/1942	KS, STEVENS COUNTY	11	457	KS	STEVENS	STEVENS	T031S-R039W-023 SE	
5026-3960-00	LO33281000	JAY T SMITH ET UX	MAGNOLIA PETROL EUM COMPANY	10/09/1942	KS, STEVENS COUNTY	11	308	KS	STEVENS	STEVENS	T031S-R039W-024 NE	
5026-3961-00	LO33282000	JAY T SMITH ET UX	MAGNOLIA PETROL EUM COMPANY	10/09/1942	KS, STEVENS COUNTY	11	309	KS	STEVENS	STEVENS	T031S-R039W-024 NE	
5026-3962-00	LO33283000	JAY T SMITH ET UX	MAGNOLIA PETROL EUM COMPANY	11/07/1942	KS, STEVENS COUNTY	11	479	KS	STEVENS	STEVENS	T031S-R039W-024 NW	
5026-3963-00	LO33284000	JAY T SMITH ET UX	MAGNOLIA PETROL EUM COMPANY	11/01/1945	KS, STEVENS COUNTY	13	487	KS	STEVENS	STEVENS	T031S-R039W-020	
5026-3964-00	LO33285000	JAY T SMITH ET UX	MAGNOLIA PETROL EUM COMPANY	08/15/1945	KS, STEVENS COUNTY	13	471	KS	STEVENS	STEVENS	T031S-R039W-020	
5026-3964-01	LO33286000	JAY T SMITH ET UX	MAGNOLIA PETROL EUM COMPANY	08/01/1944	KS, STEVENS COUNTY	12	485	KS	STEVENS	STEVENS	T031S-R039W-009 NW	
5026-3966-00	LO33287000	JAY T SMITH ET UX	MAGNOLIA PETROL EUM COMPANY	03/18/1941	KS, STEVENS COUNTY	10	427	KS	STEVENS	STEVENS	T031S-R039W-018 SE	
5026-3967-00	LO33288000	JAY T SMITH ET UX	MAGNOLIA PETROL EUM COMPANY	04/01/1941	KS, STEVENS COUNTY	10	428	KS	STEVENS	STEVENS	T031S-R039W-018 SW	
5026-3968-00	LO33289000	JAY T SMITH ET UX	MAGNOLIA PETROL EUM COMPANY	10/17/1942	KS, STEVENS COUNTY	11	488	KS	STEVENS	STEVENS	T031S-R039W-022 SE	
5026-3969-00	LO33290000	JAY T SMITH ET UX	MAGNOLIA PETROL EUM COMPANY	01/30/1940	KS, GRANT COUNTY	8	58	KS	STEVENS	STEVENS	T030S-R039W-035 ENE	
5026-3970-00	LO33291000	JAY T SMITH ET UX	MAGNOLIA PETROL EUM COMPANY	03/28/1944	KS, STEVENS COUNTY	12	609	KS	STEVENS	STEVENS	T031S-R039W-001 SW	
5026-3971-00	LO33292000	JAY T SMITH ET UX	MAGNOLIA PETROL EUM COMPANY	04/19/1934	KS, STEVENS COUNTY	7	147	KS	STEVENS	STEVENS	T031S-R039W-001 SNE	
											T031S-R039W-001 SE	1

**EXHIBIT  
Leases  
KANSAS AND OKLAHOMA**

Legacy Number	Lease Number	Lessor	Lessee	Lease Date	State, County	Book	Page	Registry	Rec St	Rec County	Description	Lot(s)
5026-3972-00	L033293000	JN SHRIVER	ALDEN W FOSTER	04/23/1934	KS STEVENS COUNTY	7	161		KS	STEVENS	T031S-R039W-008 NE	2
5026-3973-00	L033294000	JN SHRIVER	ALDEN W FOSTER	04/23/1934	KS STEVENS COUNTY	7	164		KS	STEVENS	T031S-R039W-009 NW	
5026-3974-00	L033295000	JN SHRIVER	ALDEN W FOSTER	04/23/1934	KS STEVENS COUNTY	7	163		KS	STEVENS	T031S-R039W-009 SW	
5026-3975-00	L033296000	HARRN JOHN GILBERT ET UX	ALDEN W FOSTER	04/23/1934	KS STEVENS COUNTY	7	171		KS	STEVENS	T031S-R039W-009 SE	
5026-3976-00	L033297000	JN SHRIVER	ALDEN W FOSTER	04/23/1934	KS STEVENS COUNTY	7	162		KS	STEVENS	T031S-R039W-009 NE	
5026-3977-00	L033298000	OSGAR THOMAS GILBERT	ALDEN W FOSTER	04/26/1934	KS STEVENS COUNTY	7	169		KS	STEVENS	T031S-R039W-011 NE	
5026-3978-00	L033299000	MELBOURNE S GILBERT ET AL	ALDEN W FOSTER	04/17/1934	KS STEVENS COUNTY	7	168		KS	STEVENS	T031S-R039W-011 NE	
5026-3979-00	L033300000	LOUISE FIENUP ET AL	ALDEN W FOSTER	04/17/1934	KS STEVENS COUNTY	7	109		KS	STEVENS	T031S-R039W-012 S	
5026-3980-00	L033301000	JAMES RYAN GILBERT ET UX	MAGNOLIA PETROLEUM COMPANY	12/31/1945	KS STEVENS COUNTY	14	192		KS	STEVENS	T031S-R039W-012 NW	
5026-3981-00	L033302000	GEORGE W HOFSESS ET UX	UNITED PRODUCING COMPANY INC	08/27/1938	KS STEVENS COUNTY	9	146		KS	STEVENS	T031S-R039W-012 NE	
5026-3982-00	L033303000	EMMET R FOX ET UX	ALDEN W FOSTER	04/26/1934	KS STEVENS COUNTY	7	146		KS	STEVENS	T031S-R039W-018 EN/W	1
5026-3983-00	L033304000	OSGAR THOMAS GILBERT ET UX	D D HARRINGTON	03/17/1945	KS STEVENS COUNTY	13	337		KS	STEVENS	T031S-R039W-010 NE	2
5026-3984-01	L033305001	FRANK F ALLBRIGHT ET AL	D D HARRINGTON	03/24/1944	KS STEVENS COUNTY	12	591		KS	STEVENS	T031S-R039W-028 SE	
5026-3984-02	L033305002	DAVID FRIEDMAN ET AL	MAGNOLIA PETROLEUM COMPANY	08/29/1944	KS STEVENS COUNTY	14	573		KS	STEVENS	T031S-R039W-028 SE	
5026-3984-03	L033305003	HERMAN BROUDY ET UX	MAGNOLIA PETROLEUM COMPANY	11/15/1948	KS STEVENS COUNTY	23	153		KS	STEVENS	T031S-R039W-028 SE	
5026-3984-04	L033305004	RITA BROUDY	MAGNOLIA PETROLEUM COMPANY	11/15/1948	KS STEVENS COUNTY	23	155		KS	STEVENS	T031S-R039W-028 SE	
5026-3984-05	L033305005	A DAVID SCHEINMAN ET UX	MAGNOLIA PETROLEUM COMPANY	11/15/1948	KS STEVENS COUNTY	23	157		KS	STEVENS	T031S-R039W-028 SE	
5026-3984-06	L033305006	LUCY K BRODJO ET VIR	MAGNOLIA PETROLEUM COMPANY	11/15/1948	KS STEVENS COUNTY	23	159		KS	STEVENS	T031S-R039W-028 SE	
5026-3984-07	L033305007	EMANUEL ROSENTHAL ET UX	MAGNOLIA PETROLEUM COMPANY	11/15/1948	KS STEVENS COUNTY	23	161		KS	STEVENS	T031S-R039W-028 SE	
5026-3984-08	L033305008	MAGOUS BLANK ET UX	MAGNOLIA PETROLEUM COMPANY	11/15/1948	KS STEVENS COUNTY	23	163		KS	STEVENS	T031S-R039W-028 SE	
5026-3984-09	L033305009	W E FARBSTEIN ET UX	MAGNOLIA PETROLEUM COMPANY	11/15/1948	KS STEVENS COUNTY	23	165		KS	STEVENS	T031S-R039W-028 SE	
5026-3984-10	L033305010	LENA FRIEDMAN ET AL	MAGNOLIA PETROLEUM COMPANY	11/15/1948	KS STEVENS COUNTY	23	167		KS	STEVENS	T031S-R039W-028 SE	
5026-3984-11	L033305011	LOUIS BRODJO ET UX	MAGNOLIA PETROLEUM COMPANY	11/15/1948	KS STEVENS COUNTY	23	169		KS	STEVENS	T031S-R039W-028 SE	
5026-3984-12	L033305012	PHILLIP FRIEDMAN ET AL	MAGNOLIA PETROLEUM COMPANY	11/15/1948	KS STEVENS COUNTY	23	177		KS	STEVENS	T031S-R039W-028 SE	
5026-3984-13	L033305013	BERNARD COOPER ET UX	MAGNOLIA PETROLEUM COMPANY	03/20/1949	KS STEVENS COUNTY	23	177		KS	STEVENS	T031S-R039W-028 SE	
5026-3985-00	L033306000	CLARETTA HARTSELL KIMBLE ET VIR	MAGNOLIA PETROLEUM COMPANY	11/21/1945	KS STEVENS COUNTY	14	71		KS	STEVENS	T031S-R039W-014 E/SE	
5026-3986-00	L033307000	A J BELL ET UX	H H BLAIR	02/07/1930	KS STEVENS COUNTY		175		KS	STEVENS	T031S-R039W-008 SE	3
5026-3987-00	L033308000	A J BELL ET UX	H H BLAIR	02/07/1930	KS STEVENS COUNTY		176		KS	STEVENS	T031S-R039W-007 E/SW	4
5026-3988-00	L033309000	F F RAAPP	MAGNOLIA PETROLEUM COMPANY	04/07/1945	KS STEVENS COUNTY	13	189		KS	STEVENS	T031S-R039W-021 NW	
5026-3989-00	L033310000	F F RAAPP	MAGNOLIA PETROLEUM COMPANY	04/07/1945	KS STEVENS COUNTY	13	201		KS	STEVENS	T031S-R039W-021 S	
5026-3990-00	L033311000	F F RAAPP	MAGNOLIA PETROLEUM COMPANY	04/07/1945	KS STEVENS COUNTY	13	203		KS	STEVENS	T031S-R039W-022 W	
5026-3991-00	L033312000	F F RAAPP	MAGNOLIA PETROLEUM COMPANY	04/07/1945	KS STEVENS COUNTY	13	203		KS	GRANT	T031S-R039W-016 SE	
5026-3992-00	L033313000	F F RAAPP	MAGNOLIA PETROLEUM COMPANY	04/07/1945	KS STEVENS COUNTY	13	273		KS	STEVENS	T031S-R039W-025 NW	
5026-3993-01	L033314001	MARTHA L REYNOLDS	MAGNOLIA PETROLEUM COMPANY	08/31/1945	KS STEVENS COUNTY	13	273		KS	STEVENS	T031S-R039W-013 N	
5026-3994-01	L033315001	MARTHA L REYNOLDS	MAGNOLIA PETROLEUM COMPANY	04/07/1945	KS STEVENS COUNTY	13	277		KS	STEVENS	T031S-R039W-014 NE	
5026-3995-01	L033316001	MARTHA L REYNOLDS	MAGNOLIA PETROLEUM COMPANY	04/07/1945	KS STEVENS COUNTY	13	279		KS	STEVENS	T031S-R039W-011 S	
5026-3996-00	L033317000	REYNOLDS MARTHA L	MAGNOLIA PETROLEUM COMPANY	11/29/1945	KS STEVENS COUNTY	13	281		KS	STEVENS	T031S-R039W-017	
5026-3997-01	L033318001	CHARLIE ROBERT BASLER	MAGNOLIA PETROL ELM COMPANY	04/09/1945	KS GRANT COUNTY	8	60		KS	GRANT	T027S-R039W-014 SW	
5026-3998-01	L033319001	J EDWARD TAYLOR ET UX	MAGNOLIA PETROL ELM COMPANY	04/09/1945	KS GRANT COUNTY	8	65		KS	GRANT	T027S-R039W-028 SE	
5026-4000-00	L033320000	A P ATKINS ET UX	MAGNOLIA PETROL ELM COMPANY	04/28/1945	KS HASKELL COUNTY	6	428		KS	HASKELL	T027S-R039W-005 SW	1
						6	428		KS	HASKELL		2
												3
												4



**EXHIBIT**  
**Leases**  
**KANSAS AND OKLAHOMA**

Legacy Number	Lease Number	Lessor	Lessee	Lease Date	State	County	Book	Page	Registry	Rec St	Rec County	Description	Lot(s)
5026-4001-00	LO33321000	A P ATKINS ET UX	MAGNOLIA PETROL EUM COMPANY	04/28/1945	KS	HASKELL COUNTY	6	429		KS	HASKELL	T027S-R033W-007 E/NW	1
							6	429		KS	HASKELL	T027S-R033W-007 NE	2
													1
5026-4002-00	LO33322000	A P ATKINS ET UX	MAGNOLIA PETROL EUM COMPANY	04/28/1945	KS	FINNEY COUNTY	14	542		KS	FINNEY	T026S-R033W-022 W	2
5026-4003-01	LO33323001	CARL MOYER ET UX	MAGNOLIA PETROL EUM COMPANY	04/09/1945	KS	GRANT COUNTY	8	542		KS	FINNEY	T027S-R039W-028 SE	
5026-4004-00	LO33324000	EDGAR W JARVIS ET UX	PINEY OIL AND GAS COMPANY	07/06/1935	KS	GRANT COUNTY	3	311		KS	GRANT	T027S-R039W-030 NE	
5026-4005-00	LO33325000	CARL MOYER ET UX	COLUMBIAN FUEL CORPORATION	05/24/1940	KS	GRANT COUNTY	5	51		KS	GRANT	T027S-R039W-030 E/SW	3
5026-4006-00	LO33326000	ANNETTA P EARL OUGHER ET VIR	COLUMBIAN FUEL CORPORATION	07/27/1943	KS	GRANT COUNTY	7	72		KS	GRANT	T029S-R039W-026 NW	4
5026-4007-01	LO33327001	ERNEST R DOMINE ET UX	MAGNOLIA PETROL EUM COMPANY	04/27/1945	KS	GRANT COUNTY	8	83		KS	GRANT	T027S-R032W-023 W	
5026-4008-00	LO33328000	EDNA B PETRO ET VIR	MAGNOLIA PETROL EUM COMPANY	07/17/1945	KS	GRANT COUNTY	8	110		KS	GRANT	T027S-R039W-007 ENW	1
5026-4009-00	LO33329000	CLARENCE R HOLDRIDGE ESTATE	MAGNOLIA PETROL EUM COMPANY	10/22/1945	KS	KEARNY COUNTY	13	233		KS	KEARNY	T026S-R025W-021 N	2
5026-4010-00	LO33330000	JENNIE BARKER	MAGNOLIA PETROL EUM COMPANY	05/05/1945	KS	FINNEY COUNTY	15	47		KS	FINNEY	T026S-R034W-013 N	
5026-4011-01	LO33331001	JENNIE BARKER	MAGNOLIA PETROL EUM COMPANY	05/05/1945	KS	FINNEY COUNTY	15	49		KS	FINNEY	T026S-R034W-023 E/SE	
												T026S-R034W-023 NE	
												T026S-R034W-023 W	
												T026S-R034W-023 W/SE	
5026-4012-00	LO33332000	JENNIE BARKER	MAGNOLIA PETROL EUM COMPANY	05/05/1945	KS	FINNEY COUNTY	15	48		KS	FINNEY	T026S-R034W-024 W	
5026-4013-00	LO33333000	RAYE GREENSLATE	MAGNOLIA PETROL EUM COMPANY	03/01/1945	KS	FINNEY COUNTY	15	50		KS	FINNEY	T026S-R034W-024 N	
5026-4014-00	LO33334000	J P SULLIVAN ET UX	MAGNOLIA PETROL EUM COMPANY	07/17/1945	KS	GRANT COUNTY	9	185		KS	GRANT	T029S-R039W-027 SE	
5026-4015-00	LO33335000	JOHN R MCKEY ET UX	NORTHERN NATURAL GAS COMPANY	04/21/1943	KS	GRANT COUNTY	6	215		KS	GRANT	T030S-R035W-033 S	
5026-4016-00	LO33336000	A L INGLES	PANHANDLE EASTERN PIPE LINE COMPANY	01/01/1947	KS	GRANT COUNTY	7	134		KS	GRANT	T029S-R039W-027 S/NW	
5026-4017-00	LO33337000	HUGH HOPPER ET UX	MAGNOLIA PETROL EUM COMPANY	06/10/1947	KS	GRANT COUNTY	10	79		KS	GRANT	T029S-R039W-027 SW	
												T030S-R035W-027 N/SW	
												T030S-R035W-027 W/NW	
5026-4018-00	LO33338000	FEDERAL FARM MORTGAGE CORP	UNITED PRODUCING COMPANY INC	12/09/1940	KS	STEVENS COUNTY	106	202		KS	STEVENS	T031S-R039W-007 E/SW	3
5026-4019-00	LO33339000	J W BROLLIER ET UX	ALDEN W FOSTER	04/30/1934	KS	STEVENS COUNTY	7	170		KS	STEVENS	T031S-R037W-012 SE	4
5026-4020-00	LO33340000	WILLIAM J FOX ET UX	ALDEN W FOSTER	04/26/1934	KS	STEVENS COUNTY	7	145		KS	STEVENS	T031S-R039W-007 SE	1
5026-4021-00	LO33341000	JAMES W BROLLIER	UNITED PRODUCING COMPANY INC	02/05/1938	KS	STEVENS COUNTY	9	63		KS	STEVENS	T031S-R039W-007 NE	2
5026-4022-00	LO33342000	R A CRAMFORD ET UX	MAGNOLIA PETROL EUM COMPANY	08/02/1945	KS	GRANT COUNTY	8	113		KS	GRANT	T030S-R035W-033 ENW	
5026-4023-01	LO33343001	JUANITA FRANCES PHILLIPS ET VIR	MAGNOLIA PETROL EUM COMPANY	09/14/1945	KS	STEVENS COUNTY	13	601		KS	STEVENS	T031S-R035W-020 S/NE	
5026-4024-01	LO33344001	JUANITA FRANCES PHILLIPS ET VIR	MAGNOLIA PETROL EUM COMPANY	11/28/1945	KS	STEVENS COUNTY	13	603		KS	STEVENS	T031S-R035W-017 SE	3
5026-4026-00	LO33345000	MILTON M THURLOW ET AL	UNITED PRODUCING COMPANY INC	03/08/1941	KS	STEVENS COUNTY	10	265		KS	STEVENS	T031S-R039W-006 E/SW	4
													5
													6
													7
												T031S-R039W-006 SE/NW	8
													9
													10

**EXHIBIT**  
**Leases**  
**KANSAS AND OKLAHOMA**

Legacy Number	Lease Number	Lessor	Lessee	Lease Date	State, County	Book	Page	Registry	Rec St	Rec County	Description	Lot(s)
5026-4027-00	LO33346000	D S GRIGSBY	ALDEN W FOSTER	06/10/1934	KS STEVENS COUNTY	7	172		KS	STEVENS	T031S-R039W-006 S1NE	7
5026-4028-00	LO33347000	IN SHRIVER	ALDEN W FOSTER	04/23/1934	KS STEVENS COUNTY	7	160		KS	STEVENS	T031S-R039W-006 SE	2
5026-4029-00	LO33348000	IN SHRIVER	ALDEN W FOSTER	04/23/1934	KS STEVENS COUNTY	7	156		KS	STEVENS	T031S-R039W-005 SE	1
5026-4030-00	LO33349000	IN SHRIVER	UNITED PRODUCING COMPANY INC	04/23/1934	KS STEVENS COUNTY	7	157		KS	STEVENS	T031S-R039W-005 SW	1
5026-4031-00	LO33350000	IN SHRIVER	ALDEN W FOSTER	04/23/1934	KS STEVENS COUNTY	7	158		KS	STEVENS	T031S-R039W-005 S1NE	1
5026-4032-00	LO33351000	IN SHRIVER	UNKNOWN	04/23/1934	KS STEVENS COUNTY	7	159		KS	STEVENS	T031S-R039W-005 S1NW	2
5026-4033-00	LO33352000	EVA E CROWELL ET AL	A C MOORHEAD	11/20/1942	KS STEVENS COUNTY	11	357		KS	STEVENS	T031S-R039W-002 S1NW	3
5026-4034-00	LO33353000	A W HENNING ET AL	ALDEN W FOSTER	03/07/1934	KS STEVENS COUNTY	7	166		KS	STEVENS	T031S-R039W-002 S1NE	4
5026-4035-00	LO33354000	ALVIN B GILBERT	ALDEN W FOSTER	04/28/1934	KS STEVENS COUNTY	7	153		KS	STEVENS	T031S-R039W-002 SW	2
5026-4036-00	LO33355000	LEE L GILBERT	ALDEN W FOSTER	04/24/1934	KS STEVENS COUNTY	7	148		KS	STEVENS	T031S-R039W-002 SE	1
5026-4037-00	LO33356000	CORNELIUS L GRIGSBY ET UX	ALDEN W FOSTER	04/20/1934	KS STEVENS COUNTY	7	143		KS	STEVENS	T031S-R039W-004 S	2
												3
												4
												1
												2
												3
												4
												1
												2
												3
												4
5026-4038-01	LO33357001	H F MCCALL ET UX	UNITED PRODUCING COMPANY INC	07/01/1944	KS GRANT COUNTY	7	168		KS	GRANT	T030S-R039W-036 S1NE	4
5026-4038-02	LO33357002	HUBERT F MCCALL JR ET UX	UNITED PRODUCING COMPANY INC	07/01/1944	KS GRANT COUNTY	7	169		KS	GRANT	T030S-R039W-036 S1NE	4
5026-4041-01	LO33358001	WILLIAM H MEYER	MAGNOLIA PETRO ELM COMPANY	12/17/1945	KS GRANT COUNTY	8	187		KS	GRANT	T027S-R039W-005 NW	1
5026-4041-02	LO33358002	HENRY MEYER JR ET UX	MAGNOLIA PETRO ELM COMPANY	09/21/1945	KS GRANT COUNTY	8	188		KS	GRANT	T027S-R039W-005 NW	1
5026-4041-03	LO33358003	MAUDE MEYER ET AL	MAGNOLIA PETRO ELM COMPANY	09/21/1945	KS GRANT COUNTY	8	188		KS	GRANT	T027S-R039W-005 NW	1
5026-4041-04	LO33358004	MAUDE MEYER AS GUARDIAN	MAGNOLIA PETRO ELM COMPANY	06/18/1946	KS GRANT COUNTY	8	106		KS	GRANT	T027S-R039W-005 NW	1
5026-4042-01	LO33359001	HENRY MEYER JR ET UX	MAGNOLIA PETRO ELM COMPANY	09/21/1945	KS GRANT COUNTY	8	190		KS	GRANT	T027S-R039W-006 NE	1
5026-4042-02	LO33359002	WILLIAM H MEYER	MAGNOLIA PETRO ELM COMPANY	12/17/1945	KS GRANT COUNTY	8	191		KS	GRANT	T027S-R039W-006 NE	1
5026-4042-03	LO33359003	MAUDE MEYER ET AL	MAGNOLIA PETRO ELM COMPANY	09/21/1945	KS GRANT COUNTY	8	193		KS	GRANT	T027S-R039W-006 NE	1
5026-4042-04	LO33359004	MAUDE MEYER AS GUARDIAN	MAGNOLIA PETRO ELM COMPANY	06/18/1946	KS GRANT COUNTY	8	107		KS	GRANT	T027S-R039W-006 NE	1
5026-4043-01	LO33360001	WILLIAM H MEYER	MAGNOLIA PETRO ELM COMPANY	12/17/1945	KS GRANT COUNTY	8	192		KS	GRANT	T027S-R039W-009 NN	1
5026-4043-02	LO33360002	HENRY MEYER JR ET UX	MAGNOLIA PETRO ELM COMPANY	09/21/1945	KS GRANT COUNTY	8	195		KS	GRANT	T027S-R039W-009 NN	1
5026-4043-03	LO33360003	MAUDE MEYER AS GUARDIAN	MAGNOLIA PETRO ELM COMPANY	09/21/1945	KS GRANT COUNTY	8	194		KS	GRANT	T027S-R039W-009 NN	1
5026-4043-04	LO33360004	MAUDE MEYER AS GUARDIAN	MAGNOLIA PETRO ELM COMPANY	06/18/1946	KS GRANT COUNTY	8	108		KS	GRANT	T027S-R039W-009 NN	1
5026-4044-01	LO33361001	MERL ROSE ET AL	MAGNOLIA PETRO ELM COMPANY	02/27/1946	KS GRANT COUNTY	8	218		KS	GRANT	T030S-R039W-036 ENW	1
5026-4045-00	LO33362000	HENRY BEWARDER ET UX	COLUMBIAN FUEL CORPORATION	01/28/1946	KS GRANT COUNTY	8	148		KS	GRANT	T028S-R039W-036 S	1
5026-4046-00	LO33363000	ROSELLA DAVIS	COLUMBIAIAN FUEL CORPORATION	01/28/1946	KS GRANT COUNTY	8	151		KS	GRANT	T027S-R037W-036 SW	1
5026-4047-00	LO33364000	ROSELLA DAVIS	COLUMBIAIAN FUEL CORPORATION	01/28/1946	KS GRANT COUNTY	8	150		KS	GRANT	T028S-R039W-036 S	1
5026-4048-00	LO33365000	ANNIE L HOEFMAN	COLUMBIAIAN FUEL CORPORATION	02/07/1946	KS GRANT COUNTY	8	174		KS	GRANT	T028S-R039W-004 NW	1
5026-4049-00	LO33366000	CHARLES JOHANN ET UX	COLUMBIAIAN FUEL CORPORATION	01/28/1946	KS GRANT COUNTY	8	161		KS	GRANT	T027S-R039W-007 SE	1
5026-4050-00	LO33367000	JOHN YOHAN ET UX	FINLEY OIL & GAS COMPANY	07/02/1935	KS GRANT COUNTY	3	321		KS	GRANT	T027S-R039W-020 NE	1
5026-4051-00	LO33368000	J B SOUTHWARD ET AL	FINLEY OIL AND GAS COMPANY	07/09/1935	KS GRANT COUNTY	3	397		KS	GRANT	T027S-R039W-024 NE	1
5026-4052-00	LO33369000	ROSELLA DAVIS	COLUMBIAIAN FUEL CORPORATION	01/28/1946	KS GRANT COUNTY	8	149		KS	GRANT	T027S-R037W-036 N	1
												2
												3
												4

**EXHIBIT**  
**Leases**  
**KANSAS AND OKLAHOMA**

Legacy Number	Lease Number	Lessor	Lessee	Lease Date	State	County	Book	Page	Registry	Rec St	Rec County	Description	Lot(s)
5026-4053-00	LO33370000	ALICE E WOODWARD ET AL	COLUMBIAN FUEL CORPORATION	11/01/1937	KS	GRANT COUNTY	4	253		KS	GRANT	T027S-R039W-024 SW	
5026-4054-00	LO33371000	CLETON P MOYER ET UX	COLUMBIAN FUEL CORPORATION	02/07/1946	KS	GRANT COUNTY	8	168		KS	GRANT	T028S-R039W-004 NE	
5026-4055-00	LO33372000	SOPHIA L FRANK	COLUMBIAN FUEL CORPORATION	08/20/1939	KS	GRANT COUNTY	4	375		KS	GRANT	T028S-R039W-007 NE	
5026-4056-00	LO33373000	ROLAND H TAYE ET UX	COLUMBIAN FUEL CORPORATION	05/02/1939	KS	GRANT COUNTY	4	357		KS	GRANT	T028S-R039W-007 SE	1
													2
													3
													4
5026-4057-00	LO33374000	HATTIE HINSON METHERD	COLUMBIAN FUEL CORPORATION	01/28/1946	KS	GRANT COUNTY	8	173		KS	GRANT	T027S-R039W-025 S	
5026-4058-00	LO33375000	SOPHIA L FRANK	COLUMBIAN FUEL CORPORATION	05/20/1939	KS	GRANT COUNTY	4	374		KS	GRANT	T028S-R039W-007 E1SW	
5026-4059-00	LO33376000	LUZZIE E DIMMATT ET AL	COLUMBIAN FUEL CORPORATION	02/05/1946	KS	GRANT COUNTY	8	167		KS	GRANT	T027S-R039W-032 SE	
5026-4060-00	LO33377000	FEDERAL LAND BANK OF WICHITA	H F MCCALL	08/13/1943	KS	GRANT COUNTY	7	30		KS	GRANT	T028S-R039W-005 NE	
5026-4061-00	LO33378000	MARGIE HARRIS ET AL	JOE E DENHAM	08/02/1943	KS	GRANT COUNTY	7	26		KS	GRANT	T027S-R039W-032 NE	
5026-4062-00	LO33379000	AUBREY C MOYER ET UX	COLUMBIAN FUEL CORPORATION	02/07/1946	KS	GRANT COUNTY	8	179		KS	GRANT	T027S-R039W-027 SE	
5026-4063-00	LO33380000	GEOM COFFEY ET UX	COLUMBIAN FUEL CORPORATION	04/23/1941	KS	GRANT COUNTY	5	103		KS	GRANT	T028S-R039W-004 SE	
5026-4064-00	LO33381000	FEDERAL LAND BANK OF WICHITA	H F MCCALL	08/13/1943	KS	GRANT COUNTY	7	29		KS	GRANT	T027S-R039W-032 SW	
5026-4065-01	LO33382001	HUBERT F MCCALL	COLUMBIAN FUEL CORPORATION	01/14/1944	KS	GRANT COUNTY	7	85		KS	GRANT	T027S-R039W-029 NE	
5026-4066-00	LO33383000	ROBERT G MORRIS ET UX	COLUMBIAN FUEL CORPORATION	01/06/1939	KS	KEARNY COUNTY	7	81		KS	KEARNY	T026S-R039W-033 NW	
5026-4067-00	LO33384000	JOSEPH C FINDLEY ET UX	PLNEY OIL AND GAS COMPANY	08/28/1935	KS	KEARNY COUNTY	3	427		KS	KEARNY	T026S-R039W-033 NE	
5026-4068-00	LO33385000	E O WAMPLER ET UX	COLUMBIAN FUEL CORPORATION	03/22/1937	KS	KEARNY COUNTY	5	375		KS	KEARNY	T026S-R039W-028 E	
5026-4069-00	LO33386000	BARBARA A TRAFLET	COLUMBIAN FUEL CORPORATION	02/07/1939	KS	KEARNY COUNTY	7	82		KS	KEARNY	T026S-R039W-028 NW	
5026-4070-01	LO33387001	JOSEPH C FINDLEY ET UX	PLNEY OIL AND GAS COMPANY	08/28/1935	KS	GRANT COUNTY	3	384		KS	GRANT	T027S-R039W-033 SE	
5026-4071-00	LO33388000	ROSE F REVNOLDS ET VIR	COLUMBIAN FUEL CORPORATION	02/06/1946	KS	GRANT COUNTY	8	172		KS	GRANT	T027S-R039W-004 NE	
5026-4072-00	LO33389000	LENORA V TAYE	COLUMBIAN FUEL CORPORATION	07/02/1945	KS	GRANT COUNTY	8	92		KS	GRANT	T027S-R039W-034 NW	
5026-4073-00	LO33390000	GLENN E DEW ET UX	COLUMBIAN FUEL CORPORATION	02/09/1946	KS	GRANT COUNTY	8	181		KS	GRANT	T027S-R039W-033 NE	
5026-4074-00	LO33391000	C L DEW ET UX	COLUMBIAN FUEL CORPORATION	02/07/1946	KS	GRANT COUNTY	8	171		KS	GRANT	T027S-R039W-004 SE	
5026-4075-00	LO33392000	CLETON P MOYER ET UX	COLUMBIAN FUEL CORPORATION	02/07/1946	KS	GRANT COUNTY	8	169		KS	GRANT	T027S-R039W-004 NE	
5026-4076-00	LO33393000	SUSANNAH A TAYE	COLUMBIAN FUEL CORPORATION	07/02/1945	KS	KEARNY COUNTY	13	87		KS	KEARNY	T028S-R039W-032 NE	
5026-4077-00	LO33394000	LEWIS MOORE ET UX	PLNEY OIL AND GAS COMPANY	09/17/1935	KS	KEARNY COUNTY	3	439		KS	KEARNY	T028S-R039W-032 S	
5026-4078-00	LO33395000	WILLIAM D SCULLY ET UX	COLUMBIAN FUEL CORPORATION	02/06/1946	KS	GRANT COUNTY	8	175		KS	GRANT	T027S-R039W-034 SW	
5026-4079-00	LO33396000	W D SCULLY ET UX	COLUMBIAN FUEL CORPORATION	02/06/1946	KS	GRANT COUNTY	8	180		KS	GRANT	T027S-R039W-028 N	
5026-4080-00	LO33397000	WILLIAM D SCULLY ET UX	COLUMBIAN FUEL CORPORATION	02/06/1946	KS	GRANT COUNTY	8	176		KS	GRANT	T028S-R039W-004 SW	
5026-4081-00	LO33398000	LULA MAY LIGHTER ET AL	COLUMBIAN FUEL CORPORATION	01/25/1946	KS	GRANT COUNTY	8	202		KS	GRANT	T028S-R039W-005 NW	
5026-4082-00	LO33399000	MARY BOLLENBAUGH ET AL	COLUMBIAN FUEL CORP	02/19/1936	KS	GRANT COUNTY	3	427		KS	GRANT	T027S-R039W-006 SE	
5026-4083-01	LO33400001	HIRAM T BURR ET UX	MAGNOLIA PETROLEUM COMPANY	02/26/1946	KS	GRANT COUNTY	9	4		KS	GRANT	T027S-R039W-007 SE	
5026-4091-00	LO33401000	GRACE B WARD	JOE E DENHAM	08/07/1943	KS	KEARNY COUNTY	10	324		KS	KEARNY	T026S-R039W-033 S	
5026-4092-00	LO33402000	A UNREIN ET AL	JOE E DENHAM	06/23/1943	KS	KEARNY COUNTY	10	213		KS	KEARNY	T026S-R039W-005 SW	
													4
5026-4093-00	LO33403000	EMMA E HOPKINS	JOE E DENHAM	09/15/1943	KS	HASKELL COUNTY	19	363		KS	HASKELL	T030S-R039W-034 W	
5026-4094-00	LO33404000	EMMA E HOPKINS	JOE E DENHAM	08/09/1944	KS	HASKELL COUNTY	4	362		KS	HASKELL	T030S-R039W-034 E	
5026-4095-00	LO33405000	LEE H HALFIELD ET UX	JOE E DENHAM	08/09/1944	KS	SEWARD COUNTY	89	179		KS	SEWARD	T031S-R039W-003 E1SW	
5026-4096-00	LO33406000	E A LOOMIS (OR) ET UX	JOE E DENHAM	08/02/1943	KS	STEVENS COUNTY	12	119		KS	STEVENS	T031S-R039W-003 W1SW	
5026-4100-00	LO33407000	MARTHA L REYNOLDS	MAGNOLIA PETROLEUM COMPANY	08/06/1946	KS	STEVENS COUNTY	14	299		KS	STEVENS	T031S-R039W-026 SE	
5026-4101-00	LO33408000	EARL R ANDERSON ET UX	MAGNOLIA PETROLEUM COMPANY	08/07/1946	KS	STEVENS COUNTY	14	301		KS	STEVENS	T031S-R039W-026 SW	
5026-4102-00	LO33409000	GLENN C GASKILL ET UX	MAGNOLIA PETROLEUM COMPANY	08/06/1946	KS	STEVENS COUNTY	14	303		KS	STEVENS	T031S-R039W-026 SW	
5026-4103-00	LO33410000	A T SPIKES ET UX	MAGNOLIA PETROLEUM COMPANY	08/12/1946	KS	STEVENS COUNTY	14	305		KS	STEVENS	T031S-R039W-026 NW	

**EXHIBIT**  
**Leases**  
**KANSAS AND OKLAHOMA**

Legacy Number	Lease Number	Lessor	Lessee	Lease Date	State	County	Book	Page	Registry	Rec St	Rec County	Description	Lot(s)
5026-4104-00	LO33411000	A E LAHEY ET UX	MAGNOLIA PETROL EUM COMPANY	07/15/1946	KS	STEVENS COUNTY	14	307		KS	STEVENS	T031S-R039W-008 SE	
5026-4105-01	LO33412001	ALBERT A GOSBERG ET AL	UNITED PRODUCING COMPANY INC	01/06/1944	KS	STEVENS COUNTY	12	563		KS	STEVENS	T031S-R037W-012 NE	
5026-4106-02	LO33412002	LEORA M GRAY	PANHANDLE EASTER PIPE LINE COMPANY	08/21/1944	KS	STEVENS COUNTY	13	115		KS	STEVENS	T031S-R037W-012 NE	
5026-4106-03	LO33412003	E E BRECHENSEN ET UX	A G MOORHEAD	10/17/1942	KS	STEVENS COUNTY	11	311		KS	STEVENS	T031S-R037W-012 SW	
5026-4107-00	LO33414000	LEORA M GRAY	UNITED PRODUCING COMPANY INC	02/05/1938	KS	STEVENS COUNTY	9	172		KS	STEVENS	T031S-R037W-012 NW	
5026-4108-00	LO33415000	R S BUDDENBERG ET AL	PANHANDLE EASTER PIPE LINE COMPANY	01/05/1947	KS	STEVENS COUNTY	12	489		KS	STEVENS	T031S-R037W-001 SW	
5026-4109-00	LO33416000	J S BROLLIER ET UX	UNITED PRODUCING COMPANY INC	06/22/1942	KS	STEVENS COUNTY	11	143		KS	STEVENS	T031S-R037W-001 SE	
5026-4110-00	LO33417000	J C MCCANDLESS ET UX	PANHANDLE EASTER PIPE LINE COMPANY	12/22/1942	KS	STEVENS COUNTY	11	156		KS	STEVENS	T031S-R037W-001 N	
5026-4111-00	LO33418000	WILLIAM E FLETCHER ET UX	MAGNOLIA PETROL EUM COMPANY	07/12/1946	KS	GRANT COUNTY	10	122		KS	GRANT	T027S-R039W-018 E/NW	1
5026-4112-00	LO33419000	WILLIAM E FLETCHER ET UX	MAGNOLIA PETROL EUM COMPANY	07/12/1946	KS	GRANT COUNTY	10	122		KS	GRANT	T027S-R039W-019 E/SW	2
													3
													4
													5
5026-4113-00	LO33420000	WILLIAM E FLETCHER ET UX	MAGNOLIA PETROL EUM COMPANY	07/12/1946	KS	GRANT COUNTY	10	124		KS	GRANT	T027S-R037W-024 SE	4
5026-4114-00	LO33421000	A P ATKINS ET UX	CITIES SERVICE OIL COMPANY	04/02/1943	KS	FINNEY COUNTY	12	221		KS	FINNEY	T026S-R035W-032 E	1
5026-4115-01	LO33422001	CHARLES HOFFMAN ET UX	CITIES SERVICE OIL COMPANY	11/09/1942	KS	KEARNY COUNTY	9	327		KS	KEARNY	T026S-R035W-030 E	2
													1
													2
5026-4115-02	LO33422002	W B OSBORN	MAGNOLIA PETROL EUM COMPANY	08/13/1946	KS	KEARNY COUNTY	14	507		KS	KEARNY	T026S-R035W-030 NE	2
5026-4115-03	LO33422003	JOHN J FLEET ET AL	W B OSBORN	12/11/1944	KS	KEARNY COUNTY	12	386		KS	KEARNY	T026S-R035W-030 NE	1
5026-4115-04	LO33422004	EUROMEX OIL COMPANY INC	W B OSBORN	05/25/1946	KS	KEARNY COUNTY	14	153		KS	KEARNY	T026S-R035W-030 NE	1
5026-4115-05	LO33422005	EUROMEX OIL COMPANY INC	W B OSBORN	05/25/1946	KS	KEARNY COUNTY	14	155		KS	KEARNY	T026S-R035W-030 E/NW	1
5026-4115-06	LO33422006	W B OSBORN	MAGNOLIA PETROL EUM COMPANY	08/13/1946	KS	KEARNY COUNTY	14	509		KS	KEARNY	T026S-R035W-030 E/NW	2
5026-4115-07	LO33422007	JOHN J FLEET ET AL	W B OSBORN	12/11/1944	KS	KEARNY COUNTY	12	384		KS	KEARNY	T026S-R035W-030 E/NW	2
5026-4115-08	LO33422008	W B OSBORN	MAGNOLIA PETROL EUM COMPANY	08/13/1946	KS	KEARNY COUNTY	14	508		KS	KEARNY	T026S-R035W-030 SE	2
5026-4115-09	LO33422009	JOHN J FLEET ET AL	W B OSBORN	12/11/1944	KS	KEARNY COUNTY	12	385		KS	KEARNY	T026S-R035W-030 SE	1
5026-4115-10	LO33422010	EUROMEX OIL COMPANY INC	W B OSBORN	05/25/1946	KS	KEARNY COUNTY	14	154		KS	KEARNY	T026S-R035W-030 SE	1
5026-4116-00	LO33423000	A P ATKINS ET UX	CITIES SERVICE OIL COMPANY	04/02/1943	KS	HASKELL COUNTY	3	692		KS	HASKELL	T027S-R033W-007 S	1
5026-4117-01	LO33424001	AARON C MOORE	CITIES SERVICE OIL COMPANY	10/26/1942	KS	GRANT COUNTY	6	151		KS	GRANT	T027S-R035W-004 NE	1
5026-4117-02	LO33424002	W B OSBORN	MAGNOLIA PETROL EUM COMPANY	08/13/1946	KS	GRANT COUNTY	9	219		KS	GRANT	T027S-R035W-004 NE	2
5026-4117-03	LO33424003	JOHN J FLEET ET AL	W B OSBORN	12/11/1944	KS	GRANT COUNTY	8	22		KS	GRANT	T027S-R035W-004 NE	1
5026-4117-04	LO33424004	EUROMEX OIL COMPANY INC	W B OSBORN	05/25/1946	KS	GRANT COUNTY	9	101		KS	GRANT	T027S-R035W-004 NE	2
5026-4118-01	LO33425001	R A PHELPS	CITIES SERVICE OIL COMPANY	10/29/1942	KS	GRANT COUNTY	6	152		KS	GRANT	T027S-R039W-017 SE	1
5026-4118-02	LO33425002	W B OSBORN	MAGNOLIA PETROL EUM COMPANY	08/13/1946	KS	GRANT COUNTY	9	220		KS	GRANT	T027S-R039W-017 SE	1
5026-4118-03	LO33425003	JOHN J FLEET ET AL	W B OSBORN	12/11/1944	KS	GRANT COUNTY	8	9		KS	GRANT	T027S-R039W-017 SE	2
5026-4118-04	LO33425004	EUROMEX OIL COMPANY INC	W B OSBORN	05/25/1946	KS	GRANT COUNTY	9	104		KS	GRANT	T027S-R039W-017 SE	3
5026-4119-01	LO33426001	WILLBUR KENNETT ET UX	CITIES SERVICE OIL COMPANY	11/06/1942	KS	GRANT COUNTY	6	180		KS	GRANT	T027S-R039W-020 SE	1
5026-4120-00	LO33427000	MARIE ROBE JAMES	CITIES SERVICE OIL COMPANY	02/10/1943	KS	GRANT COUNTY	6	230		KS	GRANT	T027S-R039W-027 NW	1
5026-4121-01	LO33428001	JOHN W GORMAN	CITIES SERVICE OIL COMPANY	10/28/1942	KS	GRANT COUNTY	6	156		KS	GRANT	T027S-R039W-028 SW	1
5026-4122-01	LO33429001	C A JARVIS ET AL	CITIES SERVICE OIL COMPANY	11/02/1942	KS	GRANT COUNTY	6	150		KS	GRANT	T027S-R039W-028 SW	1
5026-4123-00	LO33430000	KANSAS CITY LIFE INSURANCE CO	CITIES SERVICE OIL COMPANY	04/21/1943	KS	GRANT COUNTY	6	232		KS	GRANT	T027S-R039W-031 NW	1
5026-4124-01	LO33431001	JOHN W NOLAN ET UX	J E O'DONNELL	09/11/1941	KS	FINNEY COUNTY	11	385		KS	FINNEY	T026S-R034W-021 NE	1
5026-4125-01	LO33432001	GRACE OLSON	J E O'DONNELL	08/17/1942	KS	FINNEY COUNTY	OG12	31		KS	FINNEY	T026S-R034W-024 NE	1
5026-4125-02	LO33432002	ROYALTY HOLDING COMPANY	WHITE EAGLE OIL COMPANY	12/20/1946	KS	FINNEY COUNTY	OG16	85		KS	FINNEY	T026S-R034W-024 NE	1

**EXHIBIT**  
**Leases**  
**KANSAS AND OKLAHOMA**

Legacy Number	Lease Number	Lessor	Lessee	Lease Date	State	County	Book	Page	Registry	Rec St	Rec County	Description	Lot(s)
5026-4126-03	LO33432003	DEAN M STACY	WHITE EAGLE OIL COMPANY	12/20/1946	KS	FINNEY COUNTY	16	84		KS	FINNEY	T026S-R034W-024 NE	
5026-4126-04	LO33432004	L S MCLEAN ET AL	WHITE EAGLE OIL COMPANY	12/28/1946	KS	FINNEY COUNTY	OG16	86		KS	FINNEY	T026S-R034W-024 NE	
5026-4126-05	LO33432005	GUILF COAST WESSTERN OIL CO	WHITE EAGLE OIL COMPANY	01/08/1947	KS	FINNEY COUNTY	18	89		KS	FINNEY	T026S-R034W-024 NE	
5026-4126-01	LO33433001	JOHN W NOLAN ET UX	J E O'DONNELL	09/11/1941	KS	FINNEY COUNTY	11	386		KS	FINNEY	T026S-R033W-019 ENE	1
												T026S-R033W-019 EW	2
													3
													4
													1
													2
													3
													4
													1
													2
													3
													4
													1
													2
													3
													4
5026-4127-00	LO33434000	KANSAS CITY LIFE INSURANCE CO	NORTHERN NATURAL GAS COMPANY	04/26/1940	KS	GRANT COUNTY	5	38		KS	GRANT	T027S-R037W-026 SE	
5026-4128-00	LO33435000	MINNIE R NUTTING ET AL	FRANK MCCOY	10/01/1945	KS	HASKELL COUNTY	7	50		KS	HASKELL	T027S-R033W-026 SW	
5026-4129-00	LO33436000	JUANITA DUGGINS ET AL	W L JONES	06/07/1945	KS	HASKELL COUNTY	6	548		KS	HASKELL	T027S-R033W-006 SE	
5026-4130-00	LO33437000	CECIL A TATE ET UX	W L JONES	09/06/1965	KS	GRANT COUNTY	8	132		KS	GRANT	T027S-R037W-012 NE	
5026-4131-00	LO33438000	GEORGE H TATE DECEASED ET AL	W L JONES	05/29/1945	KS	GRANT COUNTY	8	103		KS	GRANT	T027S-R036W-008 NW	
5026-4132-01	LO33439001	W B OSBORN	MAAGNOLIA PETROLIUM COMPANY	08/13/1946	KS	GRANT COUNTY	9	223		KS	GRANT	T027S-R036W-020 SE	
5026-4132-02	LO33439002	W B OSBORN	MAAGNOLIA PETROLIUM COMPANY	08/13/1946	KS	GRANT COUNTY	9	224		KS	GRANT	T027S-R036W-029 NE	
5026-4132-03	LO33439003	JOHN J FLEET ET AL	W B OSBORN	12/14/1944	KS	GRANT COUNTY	8	20		KS	GRANT	T027S-R036W-020 SE	
													1
													2
5026-4132-04	LO33439004	EUROMEX OIL CO INC	W B OSBORN	05/26/1946	KS	GRANT COUNTY	9	99		KS	GRANT	T027S-R036W-029 NE	
5026-4133-01	LO33440001	W B OSBORN	MAAGNOLIA PETROLIUM COMPANY	08/13/1946	KS	GRANT COUNTY	9	225		KS	GRANT	T027S-R036W-029 SW	
5026-4133-02	LO33440002	JOHN J FLEET ET AL	W B OSBORN	12/14/1944	KS	GRANT COUNTY	8	15		KS	GRANT	T027S-R036W-029 SW	
5026-4133-03	LO33440003	EUROMEX OIL COMPANY INC	W B OSBORN	05/26/1946	KS	GRANT COUNTY	9	94		KS	GRANT	T027S-R036W-029 SW	
5026-4134-01	LO33441001	W B OSBORN	MAAGNOLIA PETROLIUM COMPANY	08/13/1946	KS	GRANT COUNTY	9	226		KS	GRANT	T027S-R036W-031 ENW	1
5026-4134-02	LO33441002	JOHN J FLEET ET AL	W B OSBORN	12/14/1944	KS	GRANT COUNTY	8	16		KS	GRANT	T027S-R036W-031 ENW	2
													1
													2
5026-4134-03	LO33441003	EUROMEX OIL CO INC	W B OSBORN	05/26/1946	KS	GRANT COUNTY	9	95		KS	GRANT	T027S-R036W-031 ENW	2
5026-4135-00	LO33442000	CECIL W STURGEON ET UX	COLUMBIAN FUEL CORPORATION	06/21/1946	KS	GRANT COUNTY	9	147		KS	GRANT	T027S-R036W-007 SW	2
5026-4141-01	LO33443001	FEDERAL FARM MORTGAGE CORP	CITIES SERVICE OIL COMPANY	10/23/1942	KS	GRANT COUNTY	6	149		KS	GRANT	T028S-R036W-034 NW	
													1
5026-4142-01	LO33444001	FEDERAL LAND BANK OF WICHITA	CITIES SERVICE OIL COMPANY	10/23/1942	KS	GRANT COUNTY	6	140		KS	GRANT	T027S-R036W-005 NE	
5026-4142-02	LO33444002	C L DEW ET AL	MAAGNOLIA PETROLIUM COMPANY	10/07/1962	KS	GRANT COUNTY	21	289		KS	GRANT	T027S-R036W-005 NE	
5026-4143-00	LO33445000	FEDERAL LAND BANK OF WICHITA	CITIES SERVICE OIL COMPANY	10/23/1942	KS	KEARNY COUNTY	9	289		KS	KEARNY	T028S-R036W-033 SW	
5026-4144-00	LO33446000	SCHOOL DISTRICT CONSOLIDATED #1	MAAGNOLIA PETROLIUM COMPANY	04/10/1947	KS	STEVENS COUNTY	14	631		KS	STEVENS	T031S-R036W-017 NENE	
5026-4145-00	LO33447000	CLAIR CURRY ET UX	HELMERICH & PAYNE INC	08/01/1939	KS	KEARNY COUNTY	6	207		KS	KEARNY	T026S-R036W-029 E	
													1
													2
5026-4146-00	LO33448000	LEONORA V TATE	FINCKER OIL & GAS PRODUCTION COMPANY (TH	11/29/1945	KS	KEARNY COUNTY	13	289		KS	KEARNY	T026S-R036W-033 NSW	
													3
5026-4148-00	LO33449000	WARREN HINSON ET UX	PAHMANDI & EASTERN PIPE LINE COMPANY	01/20/1947	KS	GRANT COUNTY	7	71		KS	GRANT	T028S-R037W-014 N	4
5026-4149-01	LO33450001	JAY T SMITH ET UX	MAAGNOLIA PETROLIUM COMPANY	01/30/1945	KS	GRANT COUNTY	8	46		KS	GRANT	T028S-R037W-011 NW	
													1
5026-4150-00	LO33451000	JOHN MCKENNA ET UX	JOE E DENHAM	05/26/1943	KS	GRANT COUNTY	6	235		KS	GRANT	T028S-R037W-011 E	

**EXHIBIT**  
**Leases**  
**KANSAS AND OKLAHOMA**

Legacy Number	Lease Number	Lessor	Lessee	Lease Date	State	County	Book	Page	Registry	Rec St	Rec County	Description	Lot(s)
5026-4151-00	LO33452000	FEDERAL FARM MORTGAGE CORP	H R MCCALL	10/04/1943	KS	GRANT COUNTY	7	45		KS	GRANT	T027S-R039W-001 S1NE	1
5026-4152-00	LO33453000	EMMAL HITCHINSON ET VIR	PINEY OIL & GAS COMPANY	10/11/1935	KS	GRANT COUNTY	3	405		KS	GRANT	T027S-R039W-001 SE	2
5026-4153-00	LO33454000	D H LEHMAN ET UX	COLUMBIAN FUEL CORPORATION	11/01/1939	KS	GRANT COUNTY	5	62		KS	GRANT	T028S-R039W-006 S1NE	1
5026-4154-00	LO33455000	MARY HORNER	JOE E DENHAM	06/16/1943	KS	GRANT COUNTY	7	2		KS	GRANT	T028S-R039W-006 SE	2
5026-4155-00	LO33456000	G M HAMPTON ET AL	COULMBIAN FUEL CORPORATION	03/25/1936	KS	GRANT COUNTY	3	422		KS	GRANT	T028S-R039W-006 E/5W	6
5026-4156-00	LO33457000	MARCELOUS BROWN ET UX	PINEY OIL & GAS COMPANY	07/02/1935	KS	GRANT COUNTY	3	269		KS	GRANT	T028S-R039W-006 NW	7
5026-4157-00	LO33458000	S A DAVIS ET UX	PINE OIL & GAS COMPANY	06/29/1935	KS	GRANT COUNTY	3	385		KS	GRANT	T028S-R037W-001 N	
5026-4158-00	LO33459000	A C MOORE	JOE E DENHAM	08/25/1943	KS	GRANT COUNTY	6	129		KS	GRANT	T028S-R037W-010 N	
5026-4159-00	LO33460000	JESSIE D HEATHORN ET AL	JOE E DENHAM	08/25/1943	KS	GRANT COUNTY	6	124		KS	GRANT	T028S-R037W-010 SW	
5026-4160-00	LO33461000	A G DYCK ET UX	PAHNAUDI & EASTERN PIPE LINE COMPANY	08/11/1945	KS	GRANT COUNTY	7	151		KS	GRANT	T028S-R037W-010 SE	
5026-4161-00	LO33462000	C F PATTERSON ET UX	PAHNAUDI & EASTERN PIPE LINE COMPANY	10/14/1943	KS	GRANT COUNTY	7	89		KS	GRANT	T028S-R037W-011 SW	
5026-4162-00	LO33463000	ANDREW H ACKERMAN ET UX	PANHANDLE & EASTERN PIPE LINE COMPANY	02/23/1947	KS	GRANT COUNTY	7	159		KS	GRANT	T028S-R037W-014 SE	
5026-4163-00	LO33464000	FRED E DEAN	NORTHERN NATURAL GAS COMPANY	08/24/1940	KS	KEARNY COUNTY	8	13		KS	KEARNY	T025S-R035W-013 NE	
5026-4164-01	LO33465001	FRED E DEAN	NORTHERN NATURAL GAS COMPANY	08/24/1940	KS	KEARNY COUNTY	8	15		KS	KEARNY	T025S-R035W-013 NW	
5026-4164-02	LO33465002	EDGAR ROBERT THORPE	NORTHERN NATURAL GAS COMPANY	08/24/1940	KS	KEARNY COUNTY	8	16		KS	KEARNY	T025S-R035W-013 NW	
5026-4165-01	LO33466001	CELONA O HICKS	FRED C KOCH	04/28/1944	KS	FINNEY COUNTY	13	405		KS	FINNEY	T025S-R032W-004 E/5E	
												T025S-R032W-004 N	
												T025S-R032W-004 NSW	
												T025S-R032W-004 SSW	
5026-4169-00	LO33467000	J T NEWBY ET UX	MAGNOLIA PETROLEUM COMPANY	10/13/1947	KS	STEVENS COUNTY	23	65		KS	STEVENS	T031S-R039W-016 W	
5026-4170-00	LO33468000	J T NEWBY ET UX	MAGNOLIA PETROLEUM COMPANY	10/13/1947	KS	STEVENS COUNTY	23	63		KS	STEVENS	T031S-R039W-008 NW	
												T031S-R039W-008 S	
5026-4172-00	LO33469000	W E BENJAMIN ET UX	NORTHERN NATURAL GAS COMPANY	01/25/1940	KS	KEARNY COUNTY	7	365		KS	KEARNY	T025S-R039W-024 N	
5026-4173-00	LO33470000	FEDERAL LAND BANK OF WICHITA	NORTHERN NATURAL GAS COMPANY	09/05/1940	KS	KEARNY COUNTY	7	576		KS	KEARNY	T025S-R039W-025 S	
5026-4174-00	LO33471000	G R HICKOK ET UX	NORTHERN NATURAL GAS COMPANY	08/14/1940	KS	KEARNY COUNTY	7	633		KS	KEARNY	T026S-R039W-026 W	
5026-4175-00	LO33472000	H T OLIVER ET UX	NORTHERN NATURAL GAS COMPANY	11/28/1944	KS	FINNEY COUNTY	14	490		KS	FINNEY	T026S-R039W-022 S	
5026-4176-00	LO33473000	VAN R BRUNER ET UX	NORTHERN NATURAL GAS COMPANY	11/28/1944	KS	FINNEY COUNTY	14	515		KS	FINNEY	T026S-R039W-022 W	
5026-4177-00	LO33474000	CLAUDE M GRAV ET UX	NORTHERN NATURAL GAS COMPANY	11/28/1944	KS	FINNEY COUNTY	14	482		KS	FINNEY	T026S-R039W-029 E	
5026-4178-00	LO33475000	MINNIE TOBIAS ET AL	NORTHERN NATURAL GAS COMPANY	05/18/1944	KS	FINNEY COUNTY	14	564		KS	FINNEY	T026S-R039W-029 NE	
5026-4179-00	LO33476000	JOHN H STAPACKEL JOHN ET UX	NORTHERN NATURAL GAS COMPANY	11/25/1944	KS	FINNEY COUNTY	14	488		KS	FINNEY	T026S-R039W-030 NE	
5026-4180-00	LO33477000	A D MILLS ET UX	NORTHERN NATURAL GAS COMPANY	05/08/1944	KS	FINNEY COUNTY	13	501		KS	FINNEY	T026S-R039W-013 E/5E	
												T026S-R039W-013 SW	
5026-4181-00	LO33478000	B A FEHRENBACH ET UX	NORTHERN NATURAL GAS COMPANY	03/08/1944	KS	FINNEY COUNTY	13	504		KS	FINNEY	T026S-R039W-023 W/5E	
5026-4182-00	LO33479000	MYRTLE DEAN ESTATE ET AL	NORTHERN NATURAL GAS COMPANY	04/19/1941	KS	KEARNY COUNTY	8	101		KS	KEARNY	T026S-R039W-014 N/5E	
												T026S-R039W-014 NW	
5026-4183-00	LO33480000	ORRA DEAN	NORTHERN NATURAL GAS COMPANY	02/02/1940	KS	KEARNY COUNTY	7	369		KS	KEARNY	T025S-R035W-014 S/5E	
												T025S-R035W-014 S/5E	
												T025S-R035W-014 SW	
5026-4187-00	LO33481000	WILLIAM COUTLER ET UX	MAGNOLIA PETROL E/1M COMPANY	03/24/1948	KS	STEVENS COUNTY	11	447		KS	STEVENS	T031S-R039W-001 E	
5026-4190-00	LO33482000	E AL COLMS ET UX	MAGNOLIA PETROL E/1M COMPANY	03/01/1948	KS	STEVENS COUNTY	12	101		KS	STEVENS	T031S-R039W-026 SW	
5026-4194-00	LO33483000	VICTOR B TATE ET AL	MAGNOLIA PETROLEUM COMPANY	06/08/1948	KS	KEARNY COUNTY	18	5		KS	KEARNY	T026S-R039W-028 N	
5026-4195-00	LO33484000	VICTOR B TATE ET AL	MAGNOLIA PETROLEUM COMPANY	06/08/1948	KS	KEARNY COUNTY	18	6		KS	KEARNY	T026S-R039W-005 S	1
												T026S-R039W-005 S	2

**EXHIBIT**  
**Leases**  
**KANSAS AND OKLAHOMA**

Legacy Number	Lease Number	Lessor	Lessee	Lease Date	State	County	Book	Page	Registry	Rec St	Rec County	Description	Lot(s)
5026-4196-00	LO33486000	WICTOR B TATE ET AL	MAGNOLIA PETROL EUM COMPANY	08/08/1948	KS	KEARNY COUNTY	18	10		KS	KEARNY	T026S-R039W-008 E	1
5026-4197-00	LO33486000	WICTOR B TATE ET AL	MAGNOLIA PETROL EUM COMPANY	08/08/1948	KS	GRANT COUNTY	10	176		KS	GRANT	T027S-R039W-001 SINW	3
5026-4198-00	LO33487000	WICTOR B TATE ET AL	MAGNOLIA PETROL EUM COMPANY	06/08/1948	KS	GRANT COUNTY	10	175		KS	GRANT	T028S-R039W-008 E	3
5026-4199-00	LO33489000	W D CALEFF ET UX	MAGNOLIA PETROL EUM COMPANY	10/06/1948	KS	GRANT COUNTY	10	177		KS	GRANT	T028S-R039W-008 NW	4
5026-4200-01	LO33489001	C LEE REEVE	MAGNOLIA PETROL EUM COMPANY	10/27/1948	KS	FINNEY COUNTY	18	386		KS	FINNEY	T026S-R034W-020 N	3
5026-4202-00	LO33490000	EARL BROWN ET UX	NORTHERN NATURAL GAS COMPANY	08/09/1947	KS	FINNEY COUNTY	18	360		KS	FINNEY	T026S-R034W-020 S	4
5026-4203-00	LO33491000	EARL BROWN ET UX	NORTHERN NATURAL GAS COMPANY	08/09/1947	KS	FINNEY COUNTY	17	346		KS	FINNEY	T026S-R034W-021 S	
5026-4204-00	LO33492000	WICTOR B TATE ET AL	KANSAS OIL AND GAS PRODUCTION INCORPORAT	03/09/1948	KS	KEARNY COUNTY	17	14		KS	KEARNY	T026S-R039W-024 NE	
5026-4205-00	LO33493000	LENORA V TATE	FINCKER OIL & GAS PRODUCTION COMPANY	11/29/1945	KS	KEARNY COUNTY	13	266		KS	KEARNY	T026S-R039W-024 NW	
5026-4206-00	LO33494000	IRA C SHIMP ET UX	NORTHERN NATURAL GAS COMPANY	11/15/1940	KS	KEARNY COUNTY	8	23		KS	KEARNY	T026S-R039W-025 SW	
5026-4207-00	LO33495000	S A TATE	FINCKER OIL & GAS PRODUCTION COMPANY (TH	11/29/1945	KS	KEARNY COUNTY	13	262		KS	KEARNY	T026S-R039W-020 E	
5026-4208-00	LO33496000	LENORA V TATE	FINCKER OIL & GAS PRODUCTION COMPANY	11/29/1945	KS	KEARNY COUNTY	13	273		KS	KEARNY	T025S-R035W-021 W/SE	
5026-4209-00	LO33497000	GEO H TATE ESTATE	FINCKER OIL & GAS PRODUCTION COMPANY	11/29/1945	KS	KEARNY COUNTY	13	276		KS	KEARNY	T026S-R037W-002 S/NE	1
5026-4211-00	LO33498000	CECIL W STURGEON ET UX	COLUMBIAN FUEL CORPORATION	08/21/1946	KS	GRANT COUNTY	9	149		KS	GRANT	T027S-R039W-017 SW	2
5026-4212-00	LO33499000	HAZEL FULLER ET VIK	JOE E DENHAM	07/30/1943	KS	GRANT COUNTY	7	50		KS	GRANT	T027S-R039W-017 SE	
5026-4213-00	LO33500000	A B WARDEN ET UX	C B RAMSEY	05/01/1943	KS	HASKELL COUNTY	4	58		KS	HASKELL	T026S-R034W-002 NW	
5026-4214-01	LO33501001	ROYALTY HOLDING CO	WHITE EAGLE OIL COMPANY	12/20/1946	KS	FINNEY COUNTY	16	81		KS	FINNEY	T026S-R034W-035 SW	
5026-4214-02	LO33501002	DEAN M STACY	WHITE EAGLE OIL COMPANY	12/20/1946	KS	FINNEY COUNTY	16	82		KS	FINNEY	T026S-R034W-035 SW	
5026-4214-03	LO33501003	L S MCLAIN ET AL	WHITE EAGLE OIL COMPANY	12/20/1946	KS	FINNEY COUNTY	16	83		KS	FINNEY	T026S-R034W-035 SW	
5026-4214-04	LO33501004	GULF COAST WESTERN OIL CO	WHITE EAGLE OIL COMPANY	12/04/1946	KS	FINNEY COUNTY	16	87		KS	FINNEY	T026S-R034W-035 SW	
5026-4215-00	LO33502000	MOSCOW TWP STEVENS CO KS ET AL	MAGNOLIA PETROL EUM COMPANY	07/15/1949	KS	STEVENS COUNTY	23	349	K10522	KS	STEVENS	T031S-R039W-025 SW/NW	
5026-4216-00	LO33503000	HERBERT BOLAND ET AL	MAGNOLIA PETROL EUM COMPANY	08/28/1949	KS	FINNEY COUNTY	19	290		KS	FINNEY	T026S-R039W-029 S	
5026-4217-00	LO33504000	HERBERT BOLAND ET AL	MAGNOLIA PETROL EUM COMPANY	08/28/1949	KS	FINNEY COUNTY	19	291		KS	FINNEY	T026S-R039W-030 SE	
5026-4218-01	LO33505001	CHARLES HOFFMAN	MAGNOLIA PETROL EUM COMPANY	08/21/1949	KS	GRANT COUNTY	10	195		KS	GRANT	T027S-R037W-014 NW	
5026-4219-01	LO33506001	A W HUNT ET UX	MAGNOLIA PETROL EUM COMPANY	07/30/1949	KS	GRANT COUNTY	10	198		KS	GRANT	T027S-R039W-031 S	
5026-4220-01	LO33507001	A W HUNT ET UX	MAGNOLIA PETROL EUM COMPANY	07/30/1949	KS	STEVENS COUNTY	23	201		KS	STEVENS	T031S-R039W-026 NW	
5026-4221-00	LO33508000	EMMA M ODEA ET AL	MAGNOLIA PETROL EUM COMPANY	09/12/1949	KS	STEVENS COUNTY	27	312		KS	STEVENS	T031S-R039W-026 NW	
5026-4222-00	LO33509000	ATCHISON TOPEKA AND SANTA FE RAILWAY COMPANY (THE)	MAGNOLIA PETROL EUM COMPANY	02/23/1944	KS	MORTON COUNTY	9	54		KS	MORTON	T033S-R040W-012 NE	
5026-4230-00	LO33510000	FLOYD A THOMAS ET AL	STANFORD OIL AND GAS COMPANY	02/23/1944	KS	MORTON COUNTY	9	54		KS	MORTON	T033S-R040W-012 S	
5026-4232-00	LO33512000	E O MCCAMMON	A C MOORHEAD	04/19/1943	KS	MORTON COUNTY	11	69	K11238	KS	MORTON	T033S-R040W-012 NW	
5026-4239-00	LO33513000	E E THOMPSON ET UX	PAHANKLE E EASTERN PIPELINE COMPANY	07/15/1943	KS	MORTON COUNTY	11	69		KS	MORTON	T033S-R040W-027 N	
5026-4280-00	LO33514000	ERNEST E ANDERSON	NORTHERN NATURAL GAS COMPANY	07/19/1943	KS	STEVENS COUNTY	13	535		KS	STEVENS	T031S-R039W-027 N	
5026-4281-00	LO33515000	CARRIE E KAUFHMAN ET AL	NORTHERN NATURAL GAS COMPANY	03/26/1943	KS	STEVENS COUNTY	12	30		KS	STEVENS	T031S-R039W-027 N	
5026-4282-00	LO33516000	W H GREENWOOD ET UX	R M CRAWFORD	06/01/1926	KS	STEVENS COUNTY	1	312		KS	STEVENS	T044S-R039W-011 NE	
5026-4283-00	LO33517000	CHARLES V BROLLIER ET UX	REPUBLIC NATURAL GAS COMPANY	02/23/1939	KS	STEVENS COUNTY	9	86		KS	STEVENS	T032S-R037W-007 SE	
		W J DAVIS ET UX	EDUBIC NATURAL GAS COMPANY	03/08/1929	KS	STEVENS COUNTY	10	442		KS	STEVENS	T025S-R039W-031 SW	
								57		KS	STEVENS		
								30		KS	STEVENS		
								8		KS	STEVENS		
								183		KS	STEVENS		
								478		KS	STEVENS		
								71		KS	STEVENS		
								15		KS	STEVENS		
								82		KS	STEVENS		
5026-4284-00	LO33518000	R M CRAWFORD	JOHN BANE	03/15/1929	KS	STEVENS COUNTY	H2	514		KS	STEVENS	T032S-R037W-019 E/SE	

**EXHIBIT**  
**Leases**  
**KANSAS AND OKLAHOMA**

Legacy Number	Lease Number	Lessor	Lessee	Lease Date	State, County	Book	Page	Registry	Rec St	Rec County	Description	Lot(s)
5026-4225-00	LO33519000	A C MOORHEAD ET UX	REPUBLIC NATURAL GAS COMPANY	03/15/1939	KS, STEVENS COUNTY	9	62		KS	STEVENS	10325-R039W-008 SE	
5026-4236-00	LO33520000	LAURA E PORTER ET VIR	JOHN BANE	03/25/1929	KS, STEVENS COUNTY	H2	441		KS	STEVENS	10325-R037W-027 E1SW	
5026-4287-00	LO33521000	JAMES A PORTER ET UX	JOHN BANE	03/25/1929	KS, STEVENS COUNTY	H2	444		KS	STEVENS	10325-R037W-009 SE	
5026-4288-00	LO33522000	GUY S SPEAKMAN ET UX	REPUBLIC NATURAL GAS COMPANY	04/01/1939	KS, STEVENS COUNTY	9	64		KS	STEVENS	10325-R037W-020 SE	
5026-4290-00	LO33523000	JOHN STONE ET UX	G F MANGELS	04/18/1929	KS, STEVENS COUNTY	H-2	527		KS	STEVENS	10335-R039W-003 NE	
5026-4291-00	LO33524000	R A PADEN ET UX	H S CARPENTER	05/01/1929	KS, STEVENS COUNTY	H2	78		KS	STEVENS	10335-R039W-019 SE	
5026-4292-00	LO33525000	JESSE E FLOWER ET UX	REPUBLIC NATURAL GAS COMPANY	05/01/1939	KS, STEVENS COUNTY	9	54		KS	STEVENS	10335-R039W-022 NW	
5026-4293-00	LO33526000	HENRY S CARPENTER ET UX	EDW B MCKENNA	05/01/1929	KS, STEVENS COUNTY	H2	61		KS	STEVENS	10335-R039W-029 NW	
5026-4294-00	LO33527000	R A PADEN ET UX	REPUBLIC NATURAL GAS COMPANY	05/01/1939	KS, STEVENS COUNTY	9	626		KS	STEVENS	10335-R039W-019 SW	
5026-4295-00	LO33528000	HELEN PARSLLEY ET VIR	REPUBLIC NATURAL GAS COMPANY	05/01/1939	KS, STEVENS COUNTY	9	627		KS	STEVENS	10335-R039W-018 NE	
5026-4296-00	LO33529000	JESSIE PRIDE	REPUBLIC NATURAL GAS COMPANY	05/01/1939	KS, STEVENS COUNTY	9	623		KS	STEVENS	10335-R039W-020 SE	
5026-4297-00	LO33530000	JESSIE V PRIDE ET AL	REPUBLIC NATURAL GAS COMPANY	05/01/1929	KS, STEVENS COUNTY	H2	96		KS	STEVENS	10335-R037W-025 NE	
5026-4298-00	LO33532000	F O BUNYAN ET UX	EDW B MCKENNA	05/01/1929	KS, STEVENS COUNTY	H2	109		KS	STEVENS	10335-R037W-023 SE	
5026-4299-00	LO33533000	A D ASHER ET UX	W A BARRINGTON	05/28/1929	KS, STEVENS COUNTY	H	319		KS	STEVENS	10335-R037W-023 SW	
5026-4300-00	LO33534000	P W DREIBEL BIS ET UX	W A BARRINGTON	05/28/1929	KS, MORTON COUNTY	OB 3	11		KS	MORTON	10345-R039W-009 NE	
5026-4302-00	LO33535000	A C MOORHEAD ET UX	JOHN BANE	05/16/1929	KS, STEVENS COUNTY	MNS3	174		KS	STEVENS	10325-R037W-017 SE	
5026-4303-00	LO33536000	CHRISTINA C SMITH ET AL	ARGUS PRODUCTION CO	10/09/1929	KS, STEVENS COUNTY	MNS3	140		KS	STEVENS	10335-R037W-015 SE	
5026-4304-00	LO33538000	JOHN BURROWS ET UX	A S NEWBURG & FRED ERICH	10/22/1929	KS, STEVENS COUNTY	H-2	215		KS	STEVENS	10345-R039W-031 E1SW	4
5026-4305-00	LO33539000	HARRY E HOON ET UX	THE ARGUS PRODUCTION CO	10/25/1929	KS, STEVENS COUNTY	2	188		KS	STEVENS	10325-R037W-030 NE	
5026-4306-00	LO33540000	THEO B MOORE ET UX	ARGUS PRODUCTION COMPANY	10/25/1929	KS, STEVENS COUNTY	H-2	180		KS	STEVENS	10355-R039W-018 SW	
5026-4307-00	LO33541000	PAULINE FELLENS ET VIR	REPUBLIC NATURAL GAS COMPANY	10/26/1939	KS, STEVENS COUNTY	9	95		KS	STEVENS	10325-R039W-025 NE	
5026-4308-00	LO33542000	C A OLSON ET AL	THE ARGUS PRODUCTION CO	10/26/1929	KS, STEVENS COUNTY	H2	289		KS	STEVENS	10325-R039W-001 N1SE	
5026-4309-00	LO33543000	JAMES S HERSHEY	THE ARGUS PRODUCTION CO	10/29/1929	KS, STEVENS COUNTY	MNS H2	192		KS	STEVENS	10345-R037W-028 NW	
5026-4310-00	LO33544000	S A HOUSTON REED ET VIR	REPUBLIC NATURAL GAS COMPANY	10/30/1939	KS, STEVENS COUNTY	9	61		KS	STEVENS	10325-R037W-029 NW	
5026-4311-00	LO33545000	LIZZIE STONER	REPUBLIC NATURAL GAS COMPANY	11/05/1939	KS, STEVENS COUNTY	9	69		KS	STEVENS	10335-R037W-004 NW	
5026-4312-00	LO33546000	OLIVER WEICH ET AL	THE ARGUS PRODUCTION COMPANY	11/05/1929	KS, STEVENS COUNTY	H2	383		KS	STEVENS	10345-R037W-027 W1SE	
5026-4313-00	LO33547000	J M RIDPATH ET UX	THE ARGUS PRODUCTION COMPANY	11/05/1929	KS, STEVENS COUNTY	H2	384		KS	STEVENS	10345-R037W-027 E1SE	
5026-4314-00	LO33548000	FRED KNIER ET UX	ARGUS PRODUCTION CO (THE)	11/06/1929	KS, STEVENS COUNTY	H2	408		KS	STEVENS	10345-R037W-027 SW	
5026-4315-00	LO33549000	KATHERINE PEISINGER ET VIR	REPUBLIC NATURAL GAS COMPANY	11/06/1939	KS, STEVENS COUNTY	9	69		KS	STEVENS	10345-R039W-016 NW	
5026-4316-00	LO33550000	G E MORFORD ET UX	REPUBLIC NATURAL GAS COMPANY	07/19/1929	KS, STEVENS COUNTY	11	349		KS	STEVENS	10345-R039W-016 SE	
5026-4317-00	LO33551000	IVAN B ERWIN ET UX	THE ARGUS PRODUCTION CO	11/09/1929	KS, STEVENS COUNTY	H2	406		KS	STEVENS	10345-R037W-010 SE	
5026-4318-00	LO33552000	SARAH C ERWIN ET VIR	REPUBLIC NATURAL GAS COMPANY	11/09/1939	KS, STEVENS COUNTY	9	79		KS	STEVENS	10345-R039W-023 SE	
5026-4319-00	LO33553000	ALDEN W FOSTER ET AL	REPUBLIC NATURAL GAS COMPANY	10/09/1942	KS, STEVENS COUNTY	11	541		KS	STEVENS	10345-R039W-005 SE	
5026-4320-00	LO33554000	KATIE SCHAEFFER	W A BARRINGTON	11/12/1929	KS, STEVENS COUNTY	H2	306		KS	STEVENS	10355-R039W-006 SE	3
5026-4321-00	LO33555000	EARL JESTER ET UX	ARGUS PRODUCTION COMPANY	11/16/1929	KS, STEVENS COUNTY	3	223		KS	STEVENS	10345-R039W-006 SE1SW	4
5026-4322-00	LO33556000	M S DIXON ET UX	RALPH ARMSTRONG	11/21/1929	KS, MORTON COUNTY	OB4	208		KS	MORTON	10345-R039W-018 SE	2
5026-4323-00	LO33557000	MIRNIE S MANGELS ET UX	RALPH ARMSTRONG	11/21/1929	KS, MORTON COUNTY	OB-4	226		KS	MORTON	10345-R039W-006 E1SW	3
5026-4324-00	LO33558000	PAUL PH ARMSTRONG ET AL	THE ARGUS PRODUCTION COMPANY	11/22/1929	KS, MORTON COUNTY	OB-4	237		KS	MORTON	10345-R039W-016 NW	4



**EXHIBIT**  
**Leases**  
**KANSAS AND OKLAHOMA**

Legacy Number	Lease Number	Lessor	Lessee	Lease Date	State	County	Book	Page	Registry	Rec St	Rec County	Description	Lot(s)
5026-4325-00	L033569000	HOLL A STATE BANK	RALPH ARMSTRONG	11/22/1929	KS	MORTON COUNTY	4	206		KS	MORTON	T0344S-R039W-008 E/SW	
5026-4326-00	L033560000	F A THOMPSON ET UX	RALPH ARMSTRONG	11/22/1929	KS	MORTON COUNTY	0B-4	196		KS	MORTON	T0344S-R039W-007 E/SW	3
5026-4327-00	L033561000	F A THOMPSON ET UX	REPUBLIC NATURAL GAS COMPANY	11/22/1929	KS	MORTON COUNTY	8	486		KS	MORTON	T0344S-R039W-008 SW	4
5026-4328-00	L033562000	GEORGE H DORR ET UX	RALPH ARMSTRONG	11/22/1929	KS	MORTON COUNTY	6	173		KS	MORTON	T0344S-R039W-020 NE	
5026-4329-00	L033563000	E A THOMPSON	RALPH ARMSTRONG	11/29/1929	KS	MORTON COUNTY	6	172		KS	MORTON	T0344S-R039W-018 NW	
5026-4330-00	L033564000	ALICE M VEECH ET VIR	REPUBLIC NATURAL GAS COMPANY	11/29/1929	KS	MORTON COUNTY	8	495		KS	MORTON	T0344S-R039W-005 SW	
5026-4331-00	L033565000	LUKE P WEST ET UX	W A BARRINGTON	12/02/1929	KS	MORTON COUNTY	H2	523		KS	MORTON	T0344S-R039W-031 NE	
5026-4332-00	L033566000	W R LITTELL ET UX	RALPH ARMSTRONG	12/05/1929	KS	MORTON COUNTY	0B 4	212		KS	MORTON	T0344S-R040W-024 SE	
5026-4333-00	L033567000	L M LITTELL ET UX	RALPH ARMSTRONG	12/05/1929	KS	MORTON COUNTY	0B 4	213		KS	MORTON	T0344S-R039W-021 SW	
5026-4334-00	L033568000	W H STILL LUVAN ET UX	RALPH ARMSTRONG	12/05/1929	KS	MORTON COUNTY	0B-4	221		KS	MORTON	T0344S-R039W-029 NW	
5026-4335-00	L033569000	CENTRAL LIFE ASSURANCE SOCIETY	REPUBLIC NATURAL GAS COMPANY	12/14/1927	KS	STEVENS COUNTY	8	440		KS	STEVENS	T0335S-R039W-008 NW	
5026-4336-00	L033570000	GUY E SPEAKMAN	REPUBLIC NATURAL GAS COMPANY	11/19/1944	KS	STEVENS COUNTY	13	175		KS	STEVENS	T0335S-R039W-007 NE	
5026-4337-00	L033571000	W M MANGELS ET UX	RALPH ARMSTRONG	12/19/1929	KS	MORTON COUNTY	0B-4	193		KS	MORTON	T0344S-R039W-004 SW/NW	3
5026-4338-00	L033572000	J B GIBBONS	ARGUS PRODUCTION CO (THE)	12/17/1929	KS	STEVENS COUNTY	MS 3	239		KS	STEVENS	T0344S-R037W-029 SE	4
5026-4339-00	L033573000	MARHTA L SIBON ET AL	THE ARGUS PRODUCTION CO	12/18/1929	KS	STEVENS COUNTY	3	209		KS	STEVENS	T0344S-R039W-002 NE	
5026-4340-00	L033574000	EDWARD E DAVIS ET UX	REPUBLIC NATURAL GAS COMPANY	12/18/1929	KS	STEVENS COUNTY	9	80		KS	STEVENS	T0322S-R039W-014 SE	
5026-4341-00	L033575000	RUTH M HARRISON ET VIR	THE ARGUS PRODUCTION CO	12/19/1929	KS	STEVENS COUNTY	MIS3	372		KS	STEVENS	T0344S-R037W-030 SW	
5026-4342-00	L033576000	R S PHILLIPS ET UX	C T PARKER	01/02/1930	KS	STEVENS COUNTY	H-2	534		KS	STEVENS	T0355S-R039W-010 S	
5026-4343-00	L033577000	J M RATCLIFF ET UX	A C MOORHEAD	01/06/1930	KS	STEVENS COUNTY	3	142		KS	STEVENS	T0325S-R039W-015 S	
5026-4344-00	L033578000	ELMO LODGE OF PERFECTIION	REPUBLIC NATURAL GAS COMPANY	11/05/1938	KS	STEVENS COUNTY	9	106		KS	STEVENS	T0335S-R039W-026 SE	
5026-4345-00	L033579000	O L SHERWOOD ET UX	THE ARGUS PRODUCTION COMPANY	01/10/1930	KS	STEVENS COUNTY	3	196		KS	STEVENS	T0335S-R037W-033 W	
5026-4346-00	L033580000	HARRY V PARKER ET AL	ARGUS PRODUCTION COMPANY (THE)	01/10/1930	KS	STEVENS COUNTY	3	218		KS	STEVENS	T0344S-R039W-019 E/SW	3
5026-4347-00	L033581000	RICHARD BROWN ET UX	REPUBLIC NATURAL GAS COMPANY	12/28/1944	KS	STEVENS COUNTY	13	79		KS	STEVENS	T0344S-R039W-029 SW	4
5026-4348-00	L033582000	GEORGE L HAYWARD ET UX	RALPH ARMSTRONG	05/29/1930	KS	MORTON COUNTY	6	163		KS	MORTON	T0355S-R037W-011 NE	
5026-4349-00	L033583000	J A HEADRICK ET UX	REPUBLIC NATURAL GAS COMPANY	01/13/1940	KS	STEVENS COUNTY	9	632		KS	STEVENS	T0355S-R039W-009 SW	
5026-4350-00	L033584000	J A HEADRICK ET UX	ARGUS PRODUCTION CO (THE)	01/13/1940	KS	STEVENS COUNTY	MS 3	328		KS	STEVENS	T0355S-R037W-009 N	
5026-4351-00	L033585000	RUSSELL HIGDON ET UX	REPUBLIC NATURAL GAS COMPANY	01/13/1940	KS	STEVENS COUNTY	7	228		KS	STEVENS	T0355S-R037W-013 NW	
5026-4352-00	L033586000	HAZEL CUNNINGHAM ET VIR	ARGUS PRODUCTION CO (THE)	01/14/1940	KS	STEVENS COUNTY	9	635		KS	STEVENS	T0344S-R037W-025 NW	
5026-4353-00	L033587000	E F CHAMBERS ET UX	ARGUS PRODUCTION COMPANY (THE)	01/16/1930	KS	MORTON COUNTY	3	60		KS	MORTON	T0335S-R039W-025 NW	1
5026-4354-00	L033588000	G L HAYWARD ET UX	ARGUS PRODUCTION COMPANY	01/16/1930	KS	MORTON COUNTY	3	74		KS	MORTON	T0335S-R039W-031 E/NW	1
5026-4355-00	L033589000	J M RATCLIFF ET UX	THE ARGUS PRODUCTION CO	01/16/1930	KS	STEVENS COUNTY						T0335S-R039W-031 W/NE	2
5026-4356-00	L033590000	J M RATCLIFF ET UX	THE ARGUS PRODUCTION CO	01/16/1930	KS	STEVENS COUNTY						T0344S-R039W-007 SE	2
5026-4357-00	L033591000	J M RATCLIFF ET UX	THE ARGUS PRODUCTION CO	01/16/1930	KS	STEVENS COUNTY	MIS 3	342		KS	STEVENS	T0344S-R039W-005 E/SW	
5026-4358-00	L033592000	J M RATCLIFF ET UX	THE ARGUS PRODUCTION CO	01/16/1930	KS	STEVENS COUNTY	MIS 3	347		KS	STEVENS	T0344S-R039W-007 NE	
5026-4359-00	L033593000	RALPH ARMSTRONG ET UX	THE ARGUS PRODUCTION COMPANY	01/16/1930	KS	STEVENS COUNTY	MIS 3	223		KS	STEVENS	T0344S-R039W-003 SE	
5026-4360-00	L033594000	RALPH ARMSTRONG ET UX	THE ARGUS PRODUCTION COMPANY	01/16/1930	KS	MORTON COUNTY	0A/G 4	234		KS	MORTON	T0344S-R039W-004 SW	

**EXHIBIT**  
**Leases**  
**KANSAS AND OKLAHOMA**

Legacy Number	Lease Number	Lessor	Lessee	Lease Date	State	County	Book	Page	Registry	Rec St	Rec County	Description	Lot(s)
5026-4381-00	LO33695000	E E MANGELS ET UX	THE ARGUS PRODUCTION COMPANY	01/17/1930	KS	MORTON COUNTY	OB-4	234		KS	MORTON	10335-R039W-020 NE	
5026-4382-00	LO33696000	HELEN EHRHARD ET VIR	THE ARGUS PRODUCTION COMPANY	01/17/1930	KS	MORTON COUNTY	3	177		KS	MORTON	10344-R039W-028 NW	
5026-4383-00	LO33697000	JOHANNA K EHRHARDT	THE ARGUS PRODUCTION COMPANY	01/17/1930	KS	STEVENS COUNTY	MIS-3	291		KS	STEVENS	10365-R039W-003 S1S	
5026-4384-00	LO33698000	ROBERT E EHRHART ET UX	REPUBLIC NATURAL GAS COMPANY	01/17/1940	KS	STEVENS COUNTY	9	634		KS	STEVENS	10345-R039W-011 NW	
5026-4385-00	LO33699000	T G HICKS ET UX	THE ARGUS PRODUCTION COMPANY	01/17/1930	KS	STEVENS COUNTY	MS 3	388		KS	STEVENS	10345-R039W-011 SE	
5026-4386-00	LO33600000	HERMAN W HICKS ET UX	THE ARGUS PRODUCTION COMPANY	01/20/1930	KS	STEVENS COUNTY	MIS 3	386		KS	STEVENS	10344-S-R039W-012 SW	
5026-4387-00	LO33601000	DENNIS J OCCONOR ET UX	REPUBLIC NATURAL GAS COMPANY	01/20/1940	KS	MORTON COUNTY	OK&G 8	524		KS	MORTON	10344-S-R039W-008 NE	
5026-4388-00	LO33602000	RALPH L IPSON ET UX	REPUBLIC NATURAL GAS COMPANY	01/21/1940	KS	MORTON COUNTY	3	68		KS	MORTON	10335-R039W-017 SE	
5026-4389-00	LO33603000	AURORA T JOHNSON ET VIR	REPUBLIC NATURAL GAS COMPANY	12/23/1949	KS	MORTON COUNTY	15	24		KS	MORTON	10355-R040W-002 SE	
5026-4390-00	LO33604000	CORDDY WALKER	REPUBLIC NATURAL GAS COMPANY	01/24/1930	KS	STEVENS COUNTY	3	93		KS	MORTON	10355-R039W-013 SW	
5026-4391-00	LO33605000	A E JOHNSON ET UX	CLARENCE S RETTER	01/25/1930	KS	MORTON COUNTY	MIS 3	243		KS	STEVENS	10325-R039W-006 SE	
5026-4392-00	LO33606000	L C MORGAN ET VIR	THE ARGUS PRODUCTION COMPANY	01/25/1930	KS	STEVENS COUNTY	MIS 3	244		KS	STEVENS	10325-R039W-010 NE	
5026-4393-00	LO33607000	J P PONDER ET UX	T J LAHEY	01/25/1930	KS	STEVENS COUNTY	MIS 3	244		KS	STEVENS	10325-R039W-010 NE	
5026-4394-00	LO33608000	J P PONDER ET UX	ARGUS PRODUCTION COMPANY (THE)	01/31/1930	KS	STEVENS COUNTY	3	519		KS	STEVENS	10355-R039W-004 NE	
5026-4395-00	LO33609000	W E WILEY ET UX	ARGUS PRODUCTION COMPANY (THE)	01/31/1930	KS	MORTON COUNTY	3	138		KS	MORTON	10335-R039W-004 SE	
5026-4396-00	LO33610000	A O MANGELS ET UX	REPUBLIC NATURAL GAS COMPANY	02/20/1940	KS	MORTON COUNTY	8	532		KS	MORTON	10335-R039W-007 SE	
5026-4397-00	LO33611000	E A L RYPERSON ET UX	REPUBLIC NATURAL GAS COMPANY	02/21/1930	KS	MORTON COUNTY	4	14		KS	MORTON	10335-R039W-011 SE	
5026-4398-00	LO33612000	R E BURTON ET UX	G L HAYWARD	02/21/1930	KS	MORTON COUNTY	MIS 3	547		KS	STEVENS	10335-R039W-010 NE	
5026-4399-00	LO33613000	J A CHRISTOPHER ET UX	ARGUS PRODUCTION COMPANY (THE)	03/06/1930	KS	STEVENS COUNTY	MIS 3	553		KS	STEVENS	10335-R039W-011 SW	
5026-4380-00	LO33614000	JOHN A CHRISTOPHER ET UX	ARGUS PRODUCTION COMPANY (THE)	04/15/1930	KS	STEVENS COUNTY	MIS J	87		KS	STEVENS	10325-R039W-004 NE	
5026-4381-00	LO33615000	LEONARD H BOACH ET UX	THE ARGUS PRODUCTION COMPANY	04/15/1930	KS	MORTON COUNTY	OB-7	276		KS	MORTON	10335-R039W-018 E	
5026-4382-00	LO33616000	HENRY GARNER ET UX	THE ARGUS PRODUCTION COMPANY	05/24/1930	KS	STEVENS COUNTY	4	458		KS	STEVENS	10335-R039W-008 E	
5026-4383-00	LO33617000	J M RATCLIFF ET UX	THE ARGUS PRODUCTION COMPANY	05/24/1930	KS	STEVENS COUNTY	4	458		KS	STEVENS	10335-R039W-008 W	
5026-4384-00	LO33618000	P B WAGNER ET UX	THE ARGUS PRODUCTION COMPANY	05/05/1930	KS	STEVENS COUNTY	H2	543		KS	STEVENS	10335-R039W-017 S1E	
5026-4385-00	LO33619000	LOUIS D BARROWS ET UX	THE ARGUS PRODUCTION COMPANY	05/09/1930	KS	STEVENS COUNTY	3	428		KS	STEVENS	10344-S-R039W-032 SW	
5026-4386-00	LO33620000	R L SMITH ET AL	THE ARGUS PRODUCTION COMPANY	05/14/1930	KS	STEVENS COUNTY	MIS 3	432		KS	STEVENS	10345-R039W-015 NE	
5026-4387-00	LO33621000	RIS G ELLIS ET VIR	THE ARGUS PRODUCTION COMPANY	07/01/1930	KS	STEVENS COUNTY	5	11		KS	STEVENS	10335-R039W-012 NE	
5026-4388-00	LO33622000	DAN SULLIVAN	WESTERN PRODUCTION COMPANY	07/28/1930	KS	STEVENS COUNTY	4	484		KS	STEVENS	10325-R039W-004 NW	
5026-4389-00	LO33623000	C F SHAHER ET UX	WESTERN PRODUCTION COMPANY	07/31/1930	KS	STEVENS COUNTY	3	455		KS	STEVENS	10335-R039W-005 SW	
5026-4390-00	LO33624000	WESTERN ROYALTY & DEVELOPMENT COMPANY	WESTERN PRODUCTION COMPANY	08/27/1930	KS	STEVENS COUNTY	5	42		KS	STEVENS	10325-R039W-021 SE	
5026-4391-00	LO33625000	WESTERN ROYALTY & DEVELOPMENT	WESTERN PRODUCTION COMPANY	08/27/1930	KS	STEVENS COUNTY	5	41		KS	STEVENS	10325-R039W-028 NW	
5026-4392-00	LO33626000	WESTERN ROYALTY & DEVELOPMENT	WESTERN PRODUCTION COMPANY	09/11/1930	KS	STEVENS COUNTY	5	77		KS	STEVENS	10325-R039W-024 NE	
5026-4393-00	LO33627000	WESTERN ROYALTY & DEVELOPMENT	WESTERN PRODUCTION COMPANY	09/11/1930	KS	STEVENS COUNTY	5	79		KS	STEVENS	10335-R039W-006 NE	
5026-4394-00	LO33628000	ETHEL B WEBBER ET VIR	WESTERN PRODUCTION COMPANY	09/21/1930	KS	STEVENS COUNTY	5	207		KS	STEVENS	10335-R039W-009 NE	
5026-4395-00	LO33629000	ETHEL B WEBBER ET VIR	WESTERN PRODUCTION COMPANY	09/12/1930	KS	STEVENS COUNTY	5	208		KS	STEVENS	10325-R039W-013 NW	
5026-4396-00	LO33630000	ETHEL B WEBBER ET VIR	WESTERN PRODUCTION COMPANY	09/21/1930	KS	STEVENS COUNTY	5	209		KS	STEVENS	10325-R039W-022 SE	
5026-4397-00	LO33631000	W E RICE ET UX	REPUBLIC NATURAL GAS COMPANY	11/01/1939	KS	STEVENS COUNTY	10	60		KS	STEVENS	10325-R039W-031 NW	
5026-4398-00	LO33632000	E V BAKER ET UX	REPUBLIC NATURAL GAS COMPANY	12/11/1939	KS	STEVENS COUNTY	9	641		KS	STEVENS	10344-S-R039W-011 NE	
5026-4399-00	LO33633000	WILLIAM E M ELIOTT ET UX	REPUBLIC NATURAL GAS COMPANY	10/06/1941	KS	STEVENS COUNTY	11	17		KS	STEVENS	10345-R039W-026 NW	
5026-4400-00	LO33634000	J W EDWARDS ET UX	REPUBLIC NATURAL GAS COMPANY	01/14/1943	KS	STEVENS COUNTY	11	547		KS	STEVENS	10325-R039W-015 SE	
5026-4401-00	LO33635000	SIMON WINNER ET UX	REPUBLIC NATURAL GAS COMPANY	01/21/1942	KS	STEVENS COUNTY	11	39		KS	STEVENS	10345-R039W-003 S1NW	
5026-4402-00	LO33636000	JOHN F GAUSS ET AL	REPUBLIC NATURAL GAS COMPANY	01/15/1942	KS	STEVENS COUNTY	11	71		KS	STEVENS	10345-R039W-017 SW	

**EXHIBIT  
Leases**

**KANSAS AND OKLAHOMA**

Legacy Number	Lease Number	Lessor	Lessee	Lease Date	State	County	Book	Page	Registry	Rec St	Rec County	Description	Lot(s)
5026-4403-00	LO33637000	G A KINGS	REPUBLIC NATURAL GAS COMPANY	01/16/1942	KS	STEVENS COUNTY	11	65		KS	STEVENS	1033S-R039W-031 E/NW	1
5026-4404-00	LO33638000	ROBERT DEWITT MEISER ET UX	REPUBLIC NATURAL GAS COMPANY	01/16/1942	KS	STEVENS COUNTY	11	91		KS	STEVENS	1033S-R039W-010 SE	2
5026-4405-00	LO33639000	JOHN W MCNUITT	REPUBLIC NATURAL GAS COMPANY	01/14/1942	KS	STEVENS COUNTY	11	55		KS	STEVENS	1034S-R039W-010 E/SW	
5026-4406-00	LO33640000	HARRY ALLEN WILSON ET UX	REPUBLIC NATURAL GAS COMPANY	01/14/1942	KS	STEVENS COUNTY	11	51		KS	STEVENS	1032S-R037W-011 SE	
5026-4407-00	LO33641000	CLARA P RATCLIFF	MISSOURI VALLEY GAS CORPORATION	01/22/1936	KS	STEVENS COUNTY	7	420		KS	STEVENS	1032S-R037W-015	
5026-4408-00	LO33642000	ETHYLE MOORHEAD ET VIR	MISSOURI VALLEY GAS CORPORATION	01/24/1936	KS	STEVENS COUNTY	7	426		KS	STEVENS	1032S-R037W-009 NW	
5026-4409-00	LO33643000	MARY A CUTLER	REPUBLIC NATURAL GAS COMPANY	12/04/1942	KS	STEVENS COUNTY	11	357		KS	STEVENS	1034S-R039W-027 SW	
5026-4410-00	LO33644000	HOMER S BRUCE	MISSOURI VALLEY GAS CORPORATION	01/25/1936	KS	STEVENS COUNTY	7	424		KS	STEVENS	1032S-R039W-021 NW	
5026-4411-00	LO33645000	A D ASHER ET UX	MISSOURI VALLEY GAS CORPORATION	02/05/1936	KS	STEVENS COUNTY	7	426		KS	STEVENS	1035S-R039W-012 NW	
5026-4412-00	LO33646000	FRED H KNIER ET UX	REPUBLIC NATURAL GAS COMPANY	12/05/1942	KS	STEVENS COUNTY	11	338		KS	STEVENS	1034S-R039W-024 NE	
5026-4413-00	LO33647000	HELEN PARSLEY ET VIR	MISSOURI VALLEY GAS CORPORATION	02/13/1936	KS	STEVENS COUNTY	7	428		KS	STEVENS	1033S-R039W-030 NE	
5026-4414-00	LO33648000	C E MCCOALP	REPUBLIC NATURAL GAS COMPANY	12/21/1942	KS	STEVENS COUNTY	11	516		KS	STEVENS	1034S-R039W-010 NW	
5026-4415-00	LO33649000	C E MCCOALP	REPUBLIC NATURAL GAS COMPANY	12/21/1942	KS	MORTON COUNTY	9	324		KS	MORTON	1034S-R039W-009 SE	
5026-4416-00	LO33650000	MARY DAVIS	REPUBLIC NATURAL GAS COMPANY	12/04/1942	KS	STEVENS COUNTY	11	496		KS	STEVENS	1034S-R037W-028 SE	
5026-4417-00	LO33651000	MARY L ADAMS ET VIR	MISSOURI VALLEY GAS CORPORATION	02/14/1936	KS	STEVENS COUNTY	7	437		KS	STEVENS	1034S-R037W-017 NW	
5026-4418-00	LO33652000	RAYMOND P GROVES ET UX	MISSOURI VALLEY GAS CORPORATION	02/10/1936	KS	STEVENS COUNTY	7	431		KS	STEVENS	1032S-R039W-012 SE	
5026-4419-00	LO33653000	MATT HUORT ET UX	REPUBLIC NATURAL GAS COMPANY	12/31/1942	KS	MORTON COUNTY	9	328		KS	MORTON	1035S-R040W-024 N	
5026-4420-00	LO33654000	CLARA P RATCLIFF	MISSOURI VALLEY GAS CORPORATION	03/09/1936	KS	STEVENS COUNTY	7	432		KS	STEVENS	1034S-R037W-010 SW	
5026-4421-00	LO33655000	JAMES A HERSHEY ET UX	REPUBLIC NATURAL GAS COMPANY	12/14/1942	KS	STEVENS COUNTY	11	503		KS	STEVENS	1034S-R037W-027 NE	
5026-4422-00	LO33656000	CLARA P RATCLIFF	MISSOURI VALLEY GAS CORPORATION	03/09/1936	KS	STEVENS COUNTY	7	436		KS	STEVENS	1035S-R037W-015 NE	
5026-4423-00	LO33657000	LUZZIE STONER	MISSOURI VALLEY GAS CORPORATION	03/09/1936	KS	STEVENS COUNTY	7	436		KS	STEVENS	1033S-R037W-004 SW	
5026-4424-00	LO33658000	LUZZIE STONER	MISSOURI VALLEY GAS CORPORATION	12/14/1942	KS	STEVENS COUNTY	7	436		KS	STEVENS	1032S-R037W-028 NW	
5026-4425-00	LO33659000	ETHEL B SPRING ET VIR	REPUBLIC NATURAL GAS COMPANY	03/09/1936	KS	STEVENS COUNTY	11	528		KS	STEVENS	1032S-R037W-028 NW	
5026-4426-00	LO33660000	ETHEL B JOSLIN	MISSOURI VALLEY GAS CORPORATION	03/09/1936	KS	STEVENS COUNTY	7	445		KS	STEVENS	1032S-R037W-021 N	
5026-4427-00	LO33661000	ETHEL B SPRING ET VIR	REPUBLIC NATURAL GAS COMPANY	12/14/1942	KS	STEVENS COUNTY	11	526		KS	STEVENS	1032S-R037W-029 NE	
5026-4428-00	LO33662000	RENE CUTLER ET VIR	REPUBLIC NATURAL GAS COMPANY	12/04/1942	KS	STEVENS COUNTY	11	114		KS	STEVENS	1034S-R037W-003 SE	
5026-4429-00	LO33663000	MARY I RUEBEL OOD	REPUBLIC NATURAL GAS COMPANY	12/09/1942	KS	STEVENS COUNTY	11	555		KS	STEVENS	1034S-R037W-029 NW	
5026-4430-00	LO33664000	EARL DELAY ET UX	REPUBLIC NATURAL GAS COMPANY	03/31/1943	KS	STEVENS COUNTY	12	8		KS	STEVENS	1035S-R037W-010 NW	
5026-4431-00	LO33665000	G W WALKER ET UX	MISSOURI VALLEY GAS CORPORATION	04/04/1936	KS	STEVENS COUNTY	7	443		KS	STEVENS	1032S-R039W-010 NE	
5026-4432-00	LO33666000	W F BURROWS ET UX	MISSOURI VALLEY GAS CORPORATION	03/01/1936	KS	STEVENS COUNTY	7	442		KS	STEVENS	1034S-R039W-028 E	
5026-4433-00	LO33667000	W F BURROWS ET UX	MISSOURI VALLEY GAS CORPORATION	03/01/1936	KS	STEVENS COUNTY	7	453		KS	STEVENS	1034S-R039W-026 W	
5026-4434-00	LO33668000	W F BURROWS ET UX	MISSOURI VALLEY GAS CORPORATION	03/01/1936	KS	STEVENS COUNTY	7	453		KS	STEVENS	1034S-R039W-021 SE	
5026-4435-00	LO33669000	ELMO LODGE OF PERFECTION	REPUBLIC NATURAL GAS COMPANY	11/09/1944	KS	STEVENS COUNTY	13	109		KS	STEVENS	1034S-R039W-009 NE	
5026-4436-01	LO33670001	CLAYTON E BOWERS ET AL	REPUBLIC NATURAL GAS COMPANY	11/20/1944	KS	STEVENS COUNTY	13	297		KS	STEVENS	1034S-R039W-010 S1NW	
5026-4436-02	LO33670002	ESTATE OF VERA KINSER	REPUBLIC NATURAL GAS COMPANY	09/05/1945	KS	STEVENS COUNTY	13	623		KS	STEVENS	1034S-R039W-009 NE	
5026-4437-00	LO33671000	ELIJAH D THOMPSON ET UX	MISSOURI VALLEY GAS CORPORATION	04/30/1936	KS	MORTON COUNTY	8	199		KS	MORTON	1034S-R039W-019 NE	
5026-4438-00	LO33672000	LEWIS C WINTER ET UX	MISSOURI VALLEY GAS CORPORATION	05/16/1936	KS	STEVENS COUNTY	7	469		KS	STEVENS	1032S-R039W-021 NE	
5026-4439-00	LO33673000	EMMAL DELCOTT ET VIR	REPUBLIC NATURAL GAS COMPANY	12/24/1942	KS	STEVENS COUNTY	11	379		KS	STEVENS	1032S-R039W-008 NE	
5026-4440-00	LO33674000	CLARA P RATCLIFF	MISSOURI VALLEY GAS CORPORATION	03/23/1936	KS	STEVENS COUNTY	7	460		KS	STEVENS	1034S-R037W-029 SE	
5026-4441-00	LO33675000	DELLA BARNETT ET AL	REPUBLIC NATURAL GAS COMPANY	01/05/1943	KS	STEVENS COUNTY	11	389		KS	STEVENS	1034S-R037W-013 NE	
5026-4442-00	LO33676000	DELLA BARNETT ET AL	REPUBLIC NATURAL GAS COMPANY	01/05/1943	KS	STEVENS COUNTY	11	407		KS	STEVENS	1034S-R037W-013 SE	

**EXHIBIT**  
**Leases**  
**KANSAS AND OKLAHOMA**

Legacy Number	Lease Number	Lessor	Lessee	Lease Date	State	County	Book	Page	Registry	Rec St	Rec County	Description	Lot(s)
5026-4443-00	LO33677000	HENRY KREEE ET UX	MISSOURI VALLEY GAS CORPORATION	06/08/1936	KS	STEVENS COUNTY	7	469		KS	STEVENS	T0325-R037W-034 NW	
5026-4444-00	LO33678000	HENRY KREEE ET UX	MISSOURI VALLEY GAS CORPORATION	06/08/1936	KS	STEVENS COUNTY	7	470		KS	STEVENS	T0325-R037W-034 NE	
5026-4445-00	LO33679000	ALBERT R KIMZEY ET UX	REPUBLIC NATURAL GAS COMPANY	03/27/1943	KS	STEVENS COUNTY	12	16		KS	STEVENS	T0345-R037W-011 NW	
5026-4446-01	LO33680001	W F HUBBARD ET AL	REPUBLIC NATURAL GAS COMPANY	12/02/1944	KS	STEVENS COUNTY	13	295		KS	STEVENS	T0325-R037W-020 SW	
5026-4446-02	LO33680002	ESTATE OF CHARLES WILLIAM HUBBARD	MISSOURI VALLEY GAS CORPORATION	06/08/1936	KS	STEVENS COUNTY	14	13		KS	STEVENS	T0325-R037W-020 SW	
5026-4447-00	LO33681000	ANNIS WILLIS	REPUBLIC NATURAL GAS COMPANY	12/11/1942	KS	STEVENS COUNTY	11	486		KS	STEVENS	T0345-R037W-033 SE	
5026-4448-00	LO33682000	ANNIS WILLIS ET AL	REPUBLIC NATURAL GAS COMPANY	12/11/1942	KS	STEVENS COUNTY	11	548		KS	STEVENS	T0345-R037W-034 NW	
5026-4449-00	LO33683000	GRACE R ANDERSON	REPUBLIC NATURAL GAS COMPANY	01/14/1943	KS	STEVENS COUNTY	11	549		KS	STEVENS	T0345-R038W-036 NE	
5026-4450-00	LO33684000	WILLIAM S WILLMARTH ET UX	REPUBLIC NATURAL GAS COMPANY	12/11/1942	KS	STEVENS COUNTY	11	499		KS	STEVENS	T0345-R038W-021 N	
5026-4451-00	LO33685000	ALLIE HOOKER	MISSOURI VALLEY GAS CORPORATION	07/20/1936	KS	STEVENS COUNTY	7	490		KS	STEVENS	T0325-R038W-014 NE	
5026-4452-00	LO33686000	IRENE CUTLER ET VIR	REPUBLIC NATURAL GAS COMPANY	12/04/1942	KS	STEVENS COUNTY	11	337		KS	STEVENS	T0345-R037W-010 NW	
5026-4453-00	LO33687000	WILLIAM CUTLER ET UX	REPUBLIC NATURAL GAS COMPANY	12/04/1942	KS	STEVENS COUNTY	11	339		KS	STEVENS	T0345-R037W-010 SE	
5026-4454-00	LO33688000	ALDEN W FOSTER ET AL	REPUBLIC NATURAL GAS COMPANY	10/09/1942	KS	STEVENS COUNTY	11	539		KS	STEVENS	T0345-R037W-015 NW	
5026-4455-00	LO33689000	JAMES DEOL JUSTIN ET AL	MISSOURI VALLEY GAS CORPORATION	07/23/1936	KS	STEVENS COUNTY	8	7		KS	STEVENS	T0325-R037W-026 N	
5026-4456-00	LO33690000	FEDERAL LAND BANK OF WICHITA	REPUBLIC NATURAL GAS COMPANY	12/09/1942	KS	STEVENS COUNTY	11	355		KS	STEVENS	T0325-R037W-028 NE	
5026-4457-00	LO33691000	ARTHUR DREYER ET UX	REPUBLIC NATURAL GAS COMPANY	12/09/1942	KS	STEVENS COUNTY	11	351		KS	STEVENS	T0335-R037W-004 S1NE	1
5026-4458-00	LO33692000	CHARLES W CREAMER ET AL	REPUBLIC NATURAL GAS COMPANY	12/09/1942	KS	STEVENS COUNTY	11	518		KS	STEVENS	T0345-R037W-013 NW	2
5026-4459-00	LO33693000	HENRY A MOON ET UX	REPUBLIC NATURAL GAS COMPANY	12/24/1942	KS	STEVENS COUNTY	11	353		KS	STEVENS	T0325-R038W-025 NW	
5026-4460-00	LO33694000	W H HAMILTON ET UX	REPUBLIC NATURAL GAS COMPANY	03/05/1938	KS	STEVENS COUNTY	8	457		KS	STEVENS	T0355-R038W-015	
5026-4461-00	LO33695000	B B BISSITT ET AL	REPUBLIC NATURAL GAS COMPANY	01/09/1943	KS	STEVENS COUNTY	11	393		KS	STEVENS	T0345-R038W-005 S1NE	1
5026-4462-00	LO33696000	CITIZENS STATE BANK (THE)	REPUBLIC NATURAL GAS COMPANY	12/10/1942	KS	STEVENS COUNTY	11	381		KS	STEVENS	T0325-R038W-024 SE	2
5026-4463-00	LO33697000	CITIZENS STATE BANK (THE)	REPUBLIC NATURAL GAS COMPANY	12/10/1942	KS	STEVENS COUNTY	11	375		KS	STEVENS	T0325-R037W-019 E1SW	3
5026-4464-00	LO33698000	SIMON WINTER ET UX	REPUBLIC NATURAL GAS COMPANY	12/04/1942	KS	STEVENS COUNTY	11	556		KS	STEVENS	T0355-R038W-005 NW	4
5026-4465-00	LO33699000	CARRIE WINTER ET VIR	REPUBLIC NATURAL GAS COMPANY	12/04/1942	KS	STEVENS COUNTY	11	532		KS	STEVENS	T0355-R038W-006 E1NW	4
													1
													2
													3
													4
													5
													6
5026-4466-00	LO33700000	HAVEN H STEVENS ET UX	REPUBLIC NATURAL GAS COMPANY	12/14/1942	KS	STEVENS COUNTY	11	504		KS	STEVENS	T0355-R037W-014 N1SW	4
5026-4467-00	LO33701000	MOLLIE ELLOTT ET VIR	MISSOURI VALLEY GAS CORPORATION	09/24/1936	KS	STEVENS COUNTY	7	580		KS	STEVENS	T0355-R037W-015 SW	4
5026-4468-00	LO33702000	JOHN RAY ET UX	REPUBLIC NATURAL GAS COMPANY	12/14/1942	KS	STEVENS COUNTY	11	501		KS	STEVENS	T0355-R038W-018 N1SE	4
													5
													6
													7
5026-4469-00	LO33703000	JOSEPHINE B KELLER	MISSOURI VALLEY GAS CORPORATION	09/30/1936	KS	STEVENS COUNTY	7	560		KS	STEVENS	T0325-R037W-022 NW	7
5026-4470-00	LO33704000	ALICE E BEVAN ET AL	REPUBLIC NATURAL GAS COMPANY	01/05/1943	KS	STEVENS COUNTY	11	427		KS	STEVENS	T0345-R038W-022 N	
5026-4471-00	LO33705000	B F CONLEY ET UX	REPUBLIC NATURAL GAS COMPANY	12/08/1942	KS	STEVENS COUNTY	11	361		KS	STEVENS	T0345-R038W-022 SW	
5026-4472-00	LO33706000	RICHARD BRUBAKER ET UX	MISSOURI VALLEY GAS CORPORATION	09/18/1936	KS	STEVENS COUNTY	7	564		KS	STEVENS	T0335-R037W-022 NE	
5026-4473-00	LO33707000	RUTH HARRISON ET VIR	REPUBLIC NATURAL GAS COMPANY	12/09/1942	KS	STEVENS COUNTY	11	538		KS	STEVENS	T0355-R037W-008 NE	
5026-4474-00	LO33708000	HILL DA THAYER	REPUBLIC NATURAL GAS COMPANY	12/10/1942	KS	STEVENS COUNTY	11	431		KS	STEVENS	T0355-R037W-008 NW	
5026-4475-00	LO33709000	HILL DA THAYER	REPUBLIC NATURAL GAS COMPANY	12/10/1942	KS	STEVENS COUNTY	11	433		KS	STEVENS	T0355-R037W-008 SW	
5026-4476-00	LO33710000	EDNA MEYERS ET VIR	REPUBLIC NATURAL GAS COMPANY	12/10/1942	KS	STEVENS COUNTY	11	520		KS	STEVENS	T0355-R037W-008 SE	

**EXHIBIT**  
**Leases**  
**KANSAS AND OKLAHOMA**

Legacy Number	Lease Number	Lessor	Lessee	Lease Date	State	County	Book	Page	Registry	Rec St	Rec County	Description	Lot(s)
5026-4477-00	LO3371000	EUGENE W DAVIS ET UX	REPUBLIC NATURAL GAS COMPANY	12/04/1942	KS	STEVENS COUNTY	11	429		KS	STEVENS	T0345-R039W-015 W	1
5026-4478-00	LO3371200	JAMES E BEVAN ET UX	REPUBLIC NATURAL GAS COMPANY	12/04/1942	KS	STEVENS COUNTY	11	580		KS	STEVENS	T0345-R039W-014 NNW	1
5026-4479-00	LO3371300	GRACE GILLESPIE	REPUBLIC NATURAL GAS COMPANY	12/26/1942	KS	STEVENS COUNTY	11	507		KS	STEVENS	T0345-R039W-015 E	1
5026-4480-00	LO3371400	ROBERT GREGG ET UX	REPUBLIC NATURAL GAS COMPANY	12/04/1942	KS	STEVENS COUNTY	11	533		KS	STEVENS	T0325-R037W-022 W	1
5026-4481-00	LO3371500	L L HOGAN ET UX	MISSOURI VALLEY GAS CORPORATION	10/30/1936	KS	STEVENS COUNTY	67	586		KS	STEVENS	T0325-R037W-012 SE	3
5026-4482-00	LO3371600	CHARLES V BROLLIER ET UX	MISSOURI VALLEY GAS CORPORATION	11/02/1936	KS	STEVENS COUNTY	7	595		KS	STEVENS	T0325-R037W-007 E/5W	3
5026-4483-00	LO3371700	ARTHUR B BEVAN ET UX	REPUBLIC NATURAL GAS COMPANY	12/07/1942	KS	STEVENS COUNTY	11	582		KS	STEVENS	T0345-R039W-026 NW	4
5026-4484-00	LO3371800	R O RENTFREW ET UX	REPUBLIC NATURAL GAS COMPANY	12/17/1942	KS	STEVENS COUNTY	11	367		KS	STEVENS	T044S-R039W-027 SW	2
5026-4485-00	LO3371900	WM L SHARP & CO	REPUBLIC NATURAL GAS COMPANY	12/08/1942	KS	STEVENS COUNTY	11	534		KS	STEVENS	T0325-R039W-015 SW	3
5026-4486-00	LO3372000	MEDIA A BEVAN ET VIR	REPUBLIC NATURAL GAS COMPANY	12/17/1942	KS	STEVENS COUNTY	11	562		KS	STEVENS	T0345-R039W-024 S	4
5026-4487-00	LO3372100	N J ADAMS ET UX	REPUBLIC NATURAL GAS COMPANY	12/14/1942	KS	STEVENS COUNTY	11	537		KS	STEVENS	T0325-R037W-001 NE	2
5026-4488-00	LO3372200	AMY L RUSH ET VIR	REPUBLIC NATURAL GAS COMPANY	12/08/1942	KS	STEVENS COUNTY	11	369		KS	STEVENS	T0345-R039W-026 SW	2
5026-4489-00	LO3372300	LESTER M COOK ET UX	REPUBLIC NATURAL GAS COMPANY	12/08/1942	KS	STEVENS COUNTY	11	365		KS	STEVENS	T034S-R039W-022 SE	3
5026-4490-00	LO3372400	ANNIS WILLIS	REPUBLIC NATURAL GAS COMPANY	12/14/1942	KS	STEVENS COUNTY	11	554		KS	STEVENS	T034S-R037W-033 NE	3
5026-4491-00	LO3372500	LILLIAN A HALL	REPUBLIC NATURAL GAS COMPANY	12/10/1942	KS	STEVENS COUNTY	11	540		KS	STEVENS	T0325-R037W-002 SE	1
5026-4492-00	LO3372600	MERLE SHELTON ET UX	MISSOURI VALLEY GAS CORPORATION	11/24/1936	KS	STEVENS COUNTY	8	8		KS	STEVENS	T0325-R037W-026 SE	1
5026-4493-00	LO3372700	R E LYNCH ET UX	MISSOURI VALLEY GAS CORPORATION	11/23/1936	KS	STEVENS COUNTY	8	11		KS	STEVENS	T034S-R037W-026 NE	1
5026-4494-00	LO3372800	F E RUVYAN ET UX	REPUBLIC NATURAL GAS COMPANY	12/11/1942	KS	STEVENS COUNTY	11	497		KS	STEVENS	T034S-R039W-030 ENW	2
													2
													3
													4
													1
													2
													3
													4
5026-4495-00	LO3372900	EDGAR N STANLEY ET UX	REPUBLIC NATURAL GAS COMPANY	01/05/1943	KS	STEVENS COUNTY	11	512		KS	STEVENS	T034S-R039W-020 SW	1
5026-4496-00	LO3373000	M S DIXON ET UX	REPUBLIC NATURAL GAS COMPANY	12/31/1942	KS	MORTON COUNTY	9	330		KS	MORTON	T034S-R039W-017 W/5W	1
5026-4497-00	LO3373100	S R WEBB ET UX	REPUBLIC NATURAL GAS COMPANY	12/14/1942	KS	STEVENS COUNTY	11	389		KS	STEVENS	T035S-R037W-012 NE	2
5026-4498-00	LO3373200	SYLVIA RHOADES ET AL	REPUBLIC NATURAL GAS COMPANY	12/14/1942	KS	STEVENS COUNTY	11	439		KS	STEVENS	T035S-R039W-006 SE	3
													4
5026-4499-00	LO3373300	ARTHUR B BEVAN ET UX	REPUBLIC NATURAL GAS COMPANY	12/07/1942	KS	STEVENS COUNTY	11	551		KS	STEVENS	T034S-R039W-027 E	1
5026-4500-00	LO3373400	GREAT AMERICAN LIFE INSURANCE	REPUBLIC NATURAL GAS COMPANY	11/03/1944	KS	STEVENS COUNTY	13	73		KS	STEVENS	T0325-R037W-033 NW	2
5026-4501-00	LO3373500	GREAT AMERICAN LIFE INSURANCE	REPUBLIC NATURAL GAS COMPANY	11/03/1944	KS	STEVENS COUNTY	13	81		KS	STEVENS	T034S-R039W-018 ENW	1
													2
5026-4502-00	LO3373600	HARRY BROWN ET UX	REPUBLIC NATURAL GAS COMPANY	12/10/1942	KS	STEVENS COUNTY	11	536		KS	STEVENS	T035S-R037W-011 S	3
5026-4503-00	LO3373700	EDGAR N STANLEY ET UX	MISSOURI VALLEY GAS CORPORATION	01/05/1943	KS	STEVENS COUNTY	11	513		KS	STEVENS	T034S-R039W-020 SE	4
5026-4504-00	LO3373800	SARAH NORTON	REPUBLIC NATURAL GAS COMPANY	12/08/1942	KS	STEVENS COUNTY	11/27/1943	533		KS	STEVENS	T034S-R039W-026 NE	1
5026-4505-00	LO3373900	CHARLES E LAMBERT ET UX	REPUBLIC NATURAL GAS COMPANY	12/10/1942	KS	STEVENS COUNTY	11	498		KS	STEVENS	T034S-R037W-024 SE	2
5026-4506-00	LO3374000	LOYD E DIXON ET UX	REPUBLIC NATURAL GAS COMPANY	12/31/1942	KS	MORTON COUNTY	9	325		KS	MORTON	T034S-R039W-020 NW	3
5026-4507-00	LO3374100	SCHUYLER MADDEN ET UX	MISSOURI VALLEY GAS CORPORATION	12/30/1936	KS	STEVENS COUNTY	8	157		KS	STEVENS	T0325-R037W-027 SE	4
5026-4508-00	LO3374200	LAURA T JOHNSON ET VIR	REPUBLIC NATURAL GAS COMPANY	12/31/1942	KS	MORTON COUNTY	9	329		KS	MORTON	T035S-R039W-002 NW	1
5026-4509-00	LO3374300	E C WINGENBACH ET UX	REPUBLIC NATURAL GAS COMPANY	02/19/1946	KS	MORTON COUNTY	OG12	360		KS	MORTON	T035S-R039W-006 NE/NW	1
													2
													3
													4

**EXHIBIT**  
**Leases**  
**KANSAS AND OKLAHOMA**

Legacy Number	Lease Number	Lessor	Lessee	Lease Date	State	County	Book	Page	Registry	Rec St	Rec County	Description	Lot(s)
5026-4510-00	LO33740000	EDWARD SCOTT RAYDURE ET AL	REPUBLIC NATURAL GAS COMPANY	05/26/1943	KS	STEVENS COUNTY	11	595	KS	STEVENS	STEVENS	10365-R039W-008 SE	
5026-4511-00	LO33745000	JOSEPH THOR ET UX	REPUBLIC NATURAL GAS COMPANY	01/14/1943	KS	STEVENS COUNTY	11	405	KS	STEVENS	STEVENS	10345-R039W-007 E/SW	3
5026-4512-00	LO33746000	WAL TER BOHNS TENDEL	REPUBLIC NATURAL GAS COMPANY	01/14/1943	KS	STEVENS COUNTY	11	397	KS	STEVENS	STEVENS	10345-R037W-022 NW	4
5026-4513-00	LO33747000	W F RHINEHART ET AL	MISSOURI VALLEY GAS CORPORATION	01/21/1937	KS	STEVENS COUNTY	8	336	KS	STEVENS	STEVENS	10335-R039W-009 NW	
5026-4514-00	LO33748000	J PAUL BURNS	REPUBLIC NATURAL GAS COMPANY	01/14/1943	KS	STEVENS COUNTY	12	38	KS	STEVENS	STEVENS	10345-R037W-031 SE	
5026-4515-00	LO33749000	CENTRAL LIFE ASSURANCE SOCIETY	MISSOURI VALLEY GAS CORPORATION	12/30/1936	KS	STEVENS COUNTY	8	163	KS	STEVENS	STEVENS	10335-R037W-036 S	
5026-4516-00	LO33750000	CENTRAL LIFE ASSURANCE SOCIETY	MISSOURI VALLEY GAS CORPORATION	12/30/1936	KS	STEVENS COUNTY	8	164	KS	STEVENS	STEVENS	10335-R037W-036 NW	
5026-4517-00	LO33751000	MINNIE GREENFIELD	REPUBLIC NATURAL GAS COMPANY	12/10/1942	KS	STEVENS COUNTY	11	529	KS	STEVENS	STEVENS	10335-R039W-027 NE	
5026-4518-00	LO33752000	A O MANGELS ET UX	MISSOURI VALLEY GAS CORPORATION	01/27/1937	KS	MORTON COUNTY	8	288	KS	MORTON	MORTON	10335-R039W-029 E/SE	
5026-4519-00	LO33753000	CENTRAL LIFE ASSURANCE SOCIETY	MISSOURI VALLEY GAS CORPORATION	01/18/1937	KS	STEVENS COUNTY	8	177	KS	STEVENS	STEVENS	10335-R039W-008 NE	
5026-4520-00	LO33754000	MAUD COLLINGSWOOD	MISSOURI VALLEY GAS CORPORATION	01/01/1937	KS	STEVENS COUNTY	8	178	KS	STEVENS	STEVENS	10345-R039W-007 NE	
5026-4521-00	LO33755000	FRED W DOLD ET AL	REPUBLIC NATURAL GAS COMPANY	01/16/1943	KS	STEVENS COUNTY	11	531	KS	STEVENS	STEVENS	10325-R039W-001 SNE	1
5026-4522-00	LO33756000	BEN SCHAMPEL D ET UX	REPUBLIC NATURAL GAS COMPANY	01/16/1943	KS	STEVENS COUNTY	11	530	KS	STEVENS	STEVENS	10365-R037W-002 SW	2
5026-4523-00	LO33757000	ABBIE J OLVIEMER	REPUBLIC NATURAL GAS COMPANY	01/16/1943	KS	STEVENS COUNTY	11	395	KS	STEVENS	STEVENS	10365-R039W-001 SE	
5026-4524-00	LO33758000	RAYMOND D GUSTAFSON ET UX	MISSOURI VALLEY GAS CORPORATION	02/09/1937	KS	STEVENS COUNTY	8	183	KS	STEVENS	STEVENS	10325-R039W-029 SE	
5026-4525-00	LO33759000	MINNIE S MANGELS ET VIR	MISSOURI VALLEY GAS CORPORATION	02/12/1937	KS	MORTON COUNTY	8	284	KS	MORTON	MORTON	10345-R039W-008 SE	
5026-4526-00	LO33760000	L M TILLET ET UX	REPUBLIC NATURAL GAS COMPANY	01/18/1943	KS	MORTON COUNTY	9	340	KS	MORTON	MORTON	10345-R039W-020 SE	
5026-4527-00	LO33761000	JENNIE KEYES ET VIR	REPUBLIC NATURAL GAS COMPANY	01/19/1943	KS	STEVENS COUNTY	11	391	KS	STEVENS	STEVENS	10345-R037W-008 SW	
5026-4528-00	LO33762000	JENNIE KEYES ET VIR	REPUBLIC NATURAL GAS COMPANY	01/16/1943	KS	STEVENS COUNTY	11	409	KS	STEVENS	STEVENS	10345-R037W-009 SNE	
5026-4529-00	LO33763000	EMMA L KNOBLAUCH ET AL	REPUBLIC NATURAL GAS COMPANY	03/18/1943	KS	STEVENS COUNTY	12	21	KS	STEVENS	STEVENS	10325-R039W-011 NW	1
5026-4530-00	LO33764000	FLOYD A THOMAS ET AL	MISSOURI VALLEY GAS CORPORATION	02/16/1937	KS	MORTON COUNTY	8	375	KS	MORTON	MORTON	10335-R039W-007 ENW	2
5026-4531-00	LO33765000	PAUL W LIGHT	REPUBLIC NATURAL GAS COMPANY	01/19/1943	KS	STEVENS COUNTY	12	2	KS	STEVENS	STEVENS	10335-R039W-029 SE	
5026-4532-00	LO33766000	WILEY SMITH ET AL	MISSOURI VALLEY GAS CORPORATION	03/01/1937	KS	STEVENS COUNTY	8	309	KS	STEVENS	STEVENS	10325-R039W-024 NW	
5026-4533-00	LO33767000	JESSIE V PRIDE ET AL	MISSOURI VALLEY GAS CORPORATION	01/20/1937	KS	STEVENS COUNTY	8	330	KS	STEVENS	STEVENS	10335-R037W-025 NE	
5026-4534-00	LO33768000	R L L BARNSTABE ET UX	REPUBLIC NATURAL GAS COMPANY	01/16/1943	KS	STEVENS COUNTY	11	425	KS	STEVENS	STEVENS	10325-R037W-020 NE	
5026-4535-00	LO33769000	CHRISTIANA C SMITH ET AL	MISSOURI VALLEY GAS CORPORATION	02/23/1937	KS	STEVENS COUNTY	8	321	KS	STEVENS	STEVENS	10345-R037W-013 NW	
5026-4536-00	LO33770000	DOYLE THOMPSON	MISSOURI VALLEY GAS CORPORATION	02/02/1937	KS	MORTON COUNTY	8	401	KS	MORTON	MORTON	10345-R039W-017 NW	
5026-4537-00	LO33771000	J L CAPLINGER	REPUBLIC NATURAL GAS COMPANY	01/26/1943	KS	STEVENS COUNTY	11	403	KS	STEVENS	STEVENS	10345-R037W-022 NW	
5026-4538-00	LO33772000	WILLIAM W HOFEN ET UX	MISSOURI VALLEY GAS CORPORATION	02/02/1937	KS	MORTON COUNTY	8	410	KS	MORTON	MORTON	10335-R040W-013 NW	
5026-4539-00	LO33773000	ELMO LODGE OF PERFECTIO	REPUBLIC NATURAL GAS COMPANY	05/06/1937	KS	STEVENS COUNTY	8	338	KS	STEVENS	STEVENS	10335-R037W-013 E	
5026-4540-00	LO33774000	ELMO LODGE OF PERFECTIO	REPUBLIC NATURAL GAS COMPANY	11/06/1944	KS	STEVENS COUNTY	13	111	KS	STEVENS	STEVENS	10345-R039W-011 N	
5026-4541-00	LO33775000	WESTROY CORPORATION	REPUBLIC NATURAL GAS COMPANY	05/29/1937	KS	STEVENS COUNTY	8	424	KS	STEVENS	STEVENS	10345-R039W-007 SW	
5026-4542-00	LO33776000	LESTER M COBB ET AL	REPUBLIC NATURAL GAS COMPANY	01/21/1943	KS	STEVENS COUNTY	11	421	KS	STEVENS	STEVENS	10335-R039W-007 SE	
5026-4543-00	LO33777000	GEORGE W CUNRY	REPUBLIC NATURAL GAS COMPANY	12/01/1942	KS	STEVENS COUNTY	11	519	KS	STEVENS	STEVENS	10345-R039W-008 SW	
5026-4544-00	LO33778000	CHARLES D JPSON ET UX	REPUBLIC NATURAL GAS COMPANY	12/05/1942	KS	MORTON COUNTY	9	327	KS	MORTON	MORTON	10335-R039W-020 SE	
5026-4545-00	LO33779000	GLEN PHIFER ET AL	REPUBLIC NATURAL GAS COMPANY	01/21/1943	KS	STEVENS COUNTY	11	415	KS	STEVENS	STEVENS	10335-R039W-021 SW	
5026-4546-00	LO33780000	DALE S MCCOY ET UX	REPUBLIC NATURAL GAS COMPANY	11/13/1937	KS	STEVENS COUNTY	8	521	KS	STEVENS	STEVENS	10345-R037W-023 SW	
5026-4547-00	LO33781000	VELMA EDGAR	REPUBLIC NATURAL GAS COMPANY	01/08/1937	KS	STEVENS COUNTY	14	476	KS	STEVENS	STEVENS	10365-R037W-014 NW	
5026-4548-00	LO33782000	CENTRAL LIFE ASSURANCE SOCIETY	REPUBLIC NATURAL GAS COMPANY	01/28/1938	KS	STEVENS COUNTY	8	492	KS	STEVENS	STEVENS	10335-R037W-005 SNE	1
5026-4549-00	LO33783000	NORTH AMERICAN LIFE INSURANCE COMPANY OF CHICAGO	A C MOORHEAD	01/17/1938	KS	STEVENS COUNTY						10365-R039W-008 SW	
5026-4550-00	LO33784000	CHARLES READY ET AL	REPUBLIC NATURAL GAS COMPANY	03/19/1938	KS	STEVENS COUNTY	9	53	KS	STEVENS	STEVENS	10325-R037W-020 NW	2

**EXHIBIT**  
**Leases**  
**KANSAS AND OKLAHOMA**

Legacy Number	Lease Number	Lessor	Lessee	Lease Date	State	County	Book	Page	Registry	Rec St	Rec County	Description	Lot(s)
5026-4561-00	LO33785000	JESSE E FLOWER ET UX	REPUBLIC NATURAL GAS COMPANY	04/09/1938	KS	STEVENS COUNTY	9	55		KS	STEVENS	T033S-R039W-022 NE	
5026-4562-00	LO33786000	KATHER BARRELL ET AL	REPUBLIC NATURAL GAS COMPANY	02/19/1938	KS	STEVENS COUNTY	9	57		KS	STEVENS	T033S-R037W-035 NE	
5026-4563-00	LO33787000	JAS P EDEN ET UX	REPUBLIC NATURAL GAS COMPANY	08/04/1938	KS	STEVENS COUNTY	9	59		KS	STEVENS	T033S-R039W-020 NE	
5026-4564-00	LO33788000	JAS P EDEN ET UX	REPUBLIC NATURAL GAS COMPANY	08/04/1938	KS	STEVENS COUNTY	9	60		KS	STEVENS	T033S-R039W-020 SE	
5026-4565-00	LO33789000	HARRY OLIVER	REPUBLIC NATURAL GAS COMPANY	04/23/1938	KS	MORTON COUNTY	8	494		KS	MORTON	T034S-R039W-005 SE	
5026-4566-00	LO33790000	WESTROY CORPORATION	REPUBLIC NATURAL GAS COMPANY	06/09/1938	KS	STEVENS COUNTY	9	70		KS	STEVENS	T034S-R039W-025 SE	
5026-4567-00	LO33791000	MARY F SPRINGER ET AL	REPUBLIC NATURAL GAS COMPANY	05/11/1938	KS	STEVENS COUNTY	9	78		KS	STEVENS	T034S-R037W-029 SE	
5026-4568-00	LO33792000	HARRY LIGHTCAP ET UX	REPUBLIC NATURAL GAS COMPANY	07/06/1938	KS	STEVENS COUNTY	9	77		KS	STEVENS	T032S-R037W-021 SW	
5026-4569-00	LO33793000	REA RINEY ET UX	REPUBLIC NATURAL GAS COMPANY	09/12/1938	KS	STEVENS COUNTY	7	335		KS	STEVENS	T032S-R037W-003	
5026-4560-00	LO33794000	L C MORGAN ET VIR	REPUBLIC NATURAL GAS COMPANY	11/27/1938	KS	MORTON COUNTY	O & G 8	498		KS	MORTON	T033S-R039W-006 S1NE	1
5026-4561-00	LO33795000	CLARA E STOUT	REPUBLIC NATURAL GAS COMPANY	12/12/1938	KS	STEVENS COUNTY	9	88		KS	STEVENS	T033S-R037W-015 NW	2
5026-4562-00	LO33796000	CHARLES W CREAMER ET UX	REPUBLIC NATURAL GAS COMPANY	01/02/1939	KS	STEVENS COUNTY	9	90		KS	STEVENS	T034S-R037W-013 SW	
5026-4563-00	LO33797000	C W CREAMER ET UX	REPUBLIC NATURAL GAS COMPANY	01/02/1939	KS	STEVENS COUNTY	9	91		KS	STEVENS	T034S-R037W-023 NE	
5026-4564-00	LO33798000	EDITH BLANCHÉ HUBBARD ET AL	REPUBLIC NATURAL GAS COMPANY	12/19/1938	KS	STEVENS COUNTY	9	93		KS	STEVENS	T033S-R037W-022 NW	
5026-4565-00	LO33799000	JAMES A PORTER ET AL	REPUBLIC NATURAL GAS COMPANY	02/09/1939	KS	STEVENS COUNTY	9	96		KS	STEVENS	T032S-R037W-021 SE	
5026-4566-00	LO33800000	JAMES A PORTER ET AL	REPUBLIC NATURAL GAS COMPANY	02/09/1939	KS	STEVENS COUNTY	9	97		KS	STEVENS	T032S-R037W-010 NE	
5026-4567-00	LO33801000	E V BAKER ET UX	REPUBLIC NATURAL GAS COMPANY	03/06/1939	KS	STEVENS COUNTY	9	615		KS	STEVENS	T032S-R037W-010 SW	
5026-4568-00	LO33802000	E V BAKER ET UX	REPUBLIC NATURAL GAS COMPANY	03/06/1939	KS	STEVENS COUNTY	9	616		KS	STEVENS	T032S-R039W-035 NE	
5026-4569-01	LO33803001	WINDSOR S CURRIN ET AL	WALTER KOHN AND HOWARD KOHN	01/11/1938	KS	STEVENS COUNTY	9	52		KS	STEVENS	T032S-R039W-020 SE	
5026-4570-00	LO33804000	GRACE E BEAVERS	REPUBLIC NATURAL GAS COMPANY	04/10/1939	KS	STEVENS COUNTY	9	621		KS	STEVENS	T034S-R039W-025 SW	
5026-4571-00	LO33805000	D A EVERETS ET UX	REPUBLIC NATURAL GAS COMPANY	04/08/1939	KS	STEVENS COUNTY	9	114		KS	STEVENS	T034S-R039W-018 SE	
5026-4572-00	LO33806000	ALBERT PEAGHEY ET UX	REPUBLIC NATURAL GAS COMPANY	08/12/1939	KS	STEVENS COUNTY	124	621		KS	STEVENS	T034S-R039W-019 ENW	1
							124	718		KS	STEVENS		
							124	612		KS	STEVENS		
							124	609		KS	STEVENS		
							124	715		KS	STEVENS		
							9	638		KS	STEVENS		
5026-4573-00	LO33807000	OTTO LOETHER ET UX	REPUBLIC NATURAL GAS COMPANY	08/26/1939	KS	STEVENS COUNTY	9	639		KS	STEVENS	T034S-R037W-014 SE	
5026-4574-00	LO33808000	G E MORFORD ET UX	REPUBLIC NATURAL GAS COMPANY	08/27/1939	KS	STEVENS COUNTY	10	10		KS	STEVENS	T034S-R039W-008 SE	
5026-4575-00	LO33809000	CENTRAL LIFE ASSURANCE SOCIETY	REPUBLIC NATURAL GAS COMPANY	08/27/1939	KS	STEVENS COUNTY	10	55		KS	STEVENS	T034S-R039W-016 NE	
5026-4576-00	LO33810000	SIMON WINNER ET UX	REPUBLIC NATURAL GAS COMPANY	08/31/1939	KS	STEVENS COUNTY	10	56		KS	STEVENS	T032S-R039W-006 NE	
5026-4577-00	LO33811000	W E RICE ET AL	REPUBLIC NATURAL GAS COMPANY	08/29/1939	KS	STEVENS COUNTY	10	13		KS	STEVENS	T032S-R037W-029 SE	
5026-4578-00	LO33812000	JOHN FLUKERSON ET UX	REPUBLIC NATURAL GAS COMPANY	09/02/1939	KS	STEVENS COUNTY	10	58		KS	STEVENS	T034S-R039W-029 SE	
5026-4579-00	LO33813000	LINDLEY OBEVANI	REPUBLIC NATURAL GAS COMPANY	10/12/1939	KS	STEVENS COUNTY	10	61		KS	STEVENS	T034S-R037W-010 NE	
5026-4580-00	LO33814000	LEWIS B ELLEXSON ET UX	REPUBLIC NATURAL GAS COMPANY	10/21/1939	KS	STEVENS COUNTY	10	62		KS	STEVENS	T034S-R037W-020 NW	
5026-4581-00	LO33815000	JW STEWART ET UX	REPUBLIC NATURAL GAS COMPANY	10/14/1939	KS	STEVENS COUNTY	10	63		KS	STEVENS	T034S-R037W-020 SE	
5026-4582-00	LO33816000	ABBIE M SHERRELL ET AL	REPUBLIC NATURAL GAS COMPANY	10/06/1939	KS	STEVENS COUNTY	10	64		KS	STEVENS	T034S-R037W-024 NW	
5026-4583-00	LO33817000	R E LYNCH ET UX	REPUBLIC NATURAL GAS COMPANY	01/09/1940	KS	STEVENS COUNTY	10	66		KS	STEVENS	T034S-R037W-035 S	
5026-4584-00	LO33818000	ROBERT EARL LYNCH ET UX	REPUBLIC NATURAL GAS COMPANY	01/09/1940	KS	STEVENS COUNTY	10	67		KS	STEVENS	T034S-R037W-023 SE	

**EXHIBIT**  
**Leases**  
**KANSAS AND OKLAHOMA**

Legacy Number	Lease Number	Lessor	Lessee	Lease Date	State, County	Book	Page	Registry	Rec Sit	Rec County	Description	Lot(s)
5026-4595-00	LO33819000	B B BISSETT ET AL	REPUBLIC NATURAL GAS COMPANY	11/06/1939	KS STEVENS COUNTY	10	65		KS	STEVENS	1034-S-0039W-010 E	
5026-4596-00	LO33820000	CONTINENTAL ASSURANCE COMPANY	REPUBLIC NATURAL GAS COMPANY	11/13/1939	KS MORTON COUNTY	O & G 8	526		KS	MORTON	1034-S-0039W-032 NE	
5026-4597-00	LO33821000	WML SHARP AND COMPANY	REPUBLIC NATURAL GAS COMPANY	11/27/1939	KS STEVENS COUNTY	10	82		KS	STEVENS	1032-S-0039W-031 ENW	1
5026-4598-00	LO33822000	HARRY V PARKER ET AL	REPUBLIC NATURAL GAS COMPANY	11/25/1939	KS STEVENS COUNTY	10	70		KS	STEVENS	1034-S-0039W-031 ENW	2
											1	
											2	
5026-4599-00	LO33823000	HARRY V PARKER ET AL	REPUBLIC NATURAL GAS COMPANY	11/25/1939	KS STEVENS COUNTY	10	71		KS	STEVENS	1034-S-0039W-032 W	2
5026-4599-00	LO33824000	HARRY V PARKER ET AL	REPUBLIC NATURAL GAS COMPANY	11/25/1939	KS STEVENS COUNTY	10	72		KS	STEVENS	1034-S-0039W-033 W	1
5026-4591-00	LO33825000	HARRY V PARKER ET AL	REPUBLIC NATURAL GAS COMPANY	11/25/1939	KS STEVENS COUNTY	10	73		KS	STEVENS	1034-S-0039W-028 W	
5026-4592-00	LO33826000	HARRY V PARKER ET AL	REPUBLIC NATURAL GAS COMPANY	11/25/1939	KS STEVENS COUNTY	10	74		KS	STEVENS	1034-S-0039W-028 NSW	
5026-4593-00	LO33827000	AUGUST STAMBER ET UX	REPUBLIC NATURAL GAS COMPANY	01/19/1940	KS STEVENS COUNTY	10	76		KS	STEVENS	1032-S-0039W-031 E	
5026-4594-00	LO33828000	PERRY O CAMPBELL ET UX	REPUBLIC NATURAL GAS COMPANY	01/18/1940	KS STEVENS COUNTY	10	78		KS	STEVENS	1034-S-0037W-020 SW	
5026-4595-00	LO33829000	G E MORFORD ET UX	REPUBLIC NATURAL GAS COMPANY	11/14/1942	KS STEVENS COUNTY	11	299		KS	STEVENS	1034-S-0039W-007 SE	
5026-4596-00	LO33830000	G E MORFORD ET UX	REPUBLIC NATURAL GAS COMPANY	11/14/1942	KS STEVENS COUNTY	11	281		KS	STEVENS	1034-S-0039W-008 NE	
5026-4597-00	LO33831000	JOHN W MCNUITT	REPUBLIC NATURAL GAS COMPANY	10/07/1942	KS STEVENS COUNTY	11	181		KS	STEVENS	1034-S-0039W-009 SW	
5026-4598-00	LO33832000	LUTHER O CARO ET UX	REPUBLIC NATURAL GAS COMPANY	11/18/1942	KS STEVENS COUNTY	11	289		KS	STEVENS	1034-S-0039W-017 N	
5026-4599-00	LO33833000	W E KINSER	REPUBLIC NATURAL GAS COMPANY	11/19/1942	KS STEVENS COUNTY	10	415		KS	STEVENS	1034-S-0039W-017 E/SE	
5026-4600-00	LO33834000	WILLIAM KINSER ET UX	REPUBLIC NATURAL GAS COMPANY	11/19/1942	KS STEVENS COUNTY	11	300		KS	STEVENS	1034-S-0039W-017 SW	
5026-4601-00	LO33835000	CHESTER A KINSER ET AL	REPUBLIC NATURAL GAS COMPANY	11/19/1942	KS STEVENS COUNTY	11	435		KS	STEVENS	1034-S-0039W-018 NE	
5026-4602-00	LO33836000	J E FLOWER ET AL	REPUBLIC NATURAL GAS COMPANY	11/18/1942	KS STEVENS COUNTY	11	263		KS	STEVENS	1034-S-0039W-020 W/NE	
5026-4603-00	LO33837000	J E FLOWER ET UX	REPUBLIC NATURAL GAS COMPANY	11/18/1942	KS STEVENS COUNTY	11	215		KS	STEVENS	1033-S-0039W-022 SW	
5026-4604-00	LO33838000	RUTH C GARVEY	REPUBLIC NATURAL GAS COMPANY	10/02/1940	KS STEVENS COUNTY	10	92		KS	STEVENS	1034-S-0037W-032 SW	
5026-4605-00	LO33839000	G E MORFORD ET AL	REPUBLIC NATURAL GAS COMPANY	10/10/1940	KS STEVENS COUNTY	10	282		KS	STEVENS	1034-S-0039W-027 NW	
5026-4606-00	LO33840000	CARRIE WINTER ET VIR	REPUBLIC NATURAL GAS COMPANY	10/17/1940	KS STEVENS COUNTY	10	286		KS	STEVENS	1034-S-0039W-029 NE	
5026-4607-01	LO33841001	EM CARTER ET UX	REPUBLIC NATURAL GAS COMPANY	10/07/1940	KS STEVENS COUNTY	10	287		KS	STEVENS	1034-S-0037W-032 SE	
5026-4607-02	LO33841002	OHIOBEL SUPPLY COMPANY (THE)	REPUBLIC NATURAL GAS COMPANY	10/07/1940	KS STEVENS COUNTY	10	290		KS	STEVENS	1034-S-0037W-032 SE	
5026-4608-00	LO33842000	W B CRAWFORD ET UX	REPUBLIC NATURAL GAS COMPANY	11/08/1940	KS STEVENS COUNTY	10	297		KS	STEVENS	1033-S-0037W-017 NE	
5026-4609-00	LO33843000	KANSAS CITY LIFE INSURANCE COMPANY	REPUBLIC NATURAL GAS COMPANY	10/11/1940	KS STEVENS COUNTY	10	294		KS	STEVENS	1034-S-0037W-025 NE	
5026-4610-00	LO33844000	W F ELLIOTT ET UX	REPUBLIC NATURAL GAS COMPANY	12/09/1940	KS STEVENS COUNTY	10	288		KS	STEVENS	1034-S-0039W-023 NE	
5026-4611-00	LO33845000	LULU HEY SHULTZ ET AL	REPUBLIC NATURAL GAS COMPANY	03/22/1937	KS STEVENS COUNTY	8	372		KS	STEVENS	1034-S-0037W-010 NW	
5026-4612-00	LO33846000	LOUIE S LEMERT ET UX	REPUBLIC NATURAL GAS COMPANY	12/23/1942	KS STEVENS COUNTY	11	517		KS	STEVENS	1031-S-0037W-035 S	
5026-4613-00	LO33847000	BETIE LEMERT ET VIR	REPUBLIC NATURAL GAS COMPANY	12/23/1942	KS STEVENS COUNTY	11	523		KS	STEVENS	1031-S-0037W-035 N	
5026-4614-00	LO33848000	JOHN QUINCY ADAMS ET UX	REPUBLIC NATURAL GAS COMPANY	12/10/1942	KS STEVENS COUNTY	11	505		KS	STEVENS	1031-S-0037W-036	
5026-4615-00	LO33849000	C AUDA WILSON ET AL	REPUBLIC NATURAL GAS COMPANY	01/09/1943	KS STEVENS COUNTY	11	423		KS	STEVENS	1033-S-0037W-003 SW	
5026-4616-00	LO33850000	M C GREENWOOD ET UX	REPUBLIC NATURAL GAS COMPANY	11/03/1944	KS STEVENS COUNTY	13	45	13806	KS	STEVENS	1034-S-0039W-028 NE	
5026-4617-00	LO33851000	L G BLACKMER ET UX	REPUBLIC NATURAL GAS COMPANY	12/21/1942	KS STEVENS COUNTY	11	542		KS	STEVENS	1034-S-0037W-036 SE/NE	



**EXHIBIT**  
**Leases**  
**KANSAS AND OKLAHOMA**

Legacy Number	Lease Number	Lessor	Lessee	Lease Date	State, County	Book	Page	Registry	Rec St	Rec County	Description	Lot(s)
5026-4618-00	LO33852000	L G BLACKMIR ET UX	REPUBLIC NATURAL GAS COMPANY	12/21/1942	KS, STEVENS COUNTY	11	544		KS	STEVENS	10345-R037W-036 SW	
5026-4619-00	LO33853000	THE COORE R GOOCH ET UX	REPUBLIC NATURAL GAS COMPANY	12/11/1942	KS, STEVENS COUNTY	11	506		KS	STEVENS	10344-R037W-036 E/NE	
5026-4620-00	LO33854000	L G BLACKMIR ET UX	REPUBLIC NATURAL GAS COMPANY	12/21/1942	KS, STEVENS COUNTY	11	515		KS	STEVENS	10345-R037W-036 SE	
5026-4621-00	LO33855000	RUBY STATTON ET VIR	REPUBLIC NATURAL GAS COMPANY	12/10/1942	KS, STEVENS COUNTY	11	561		KS	STEVENS	10355-R039W-007 SE	
5026-4622-00	LO33856000	L G BLACKMIR ET UX	REPUBLIC NATURAL GAS COMPANY	12/21/1942	KS, STEVENS COUNTY	11	527		KS	STEVENS	10355-R039W-018 NE	
5026-4623-00	LO33857000	ANNIE VELMER DYE ET VIR	REPUBLIC NATURAL GAS COMPANY	12/19/1942	KS, STEVENS COUNTY	11	359		KS	STEVENS	10355-R039W-018 NE/SW	
5026-4624-00	LO33858000	LOUIS BRIGGEMANN ET UX	REPUBLIC NATURAL GAS COMPANY	04/23/1946	KS, STEVENS COUNTY	14	187		KS	STEVENS	10355-R037W-001 SE	
5026-4625-00	LO33859000	RUBY STATTON ET VIR	REPUBLIC NATURAL GAS COMPANY	12/10/1942	KS, STEVENS COUNTY	11	560		KS	STEVENS	10355-R037W-001 SW	
5026-4626-00	LO33860000	MARGARET BROWN ET AL	REPUBLIC NATURAL GAS COMPANY	07/08/1944	KS, STEVENS COUNTY	12	465		KS	STEVENS	10355-R037W-012 SW	
5026-4627-00	LO33861000	CENTRAL LIFE ASSURANCE SOCIETY (MUTUAL)	REPUBLIC NATURAL GAS COMPANY	12/09/1940	KS, STEVENS COUNTY	10	305		KS	STEVENS	10355-R039W-012 NE	
5026-4628-00	LO33862000	E S SMITH ET AL	REPUBLIC NATURAL GAS COMPANY	02/08/1941	KS, STEVENS COUNTY	10	307		KS	STEVENS	10325-R037W-030 E/NW	
5026-4629-00	LO33863000	PHOENIX JONW STOCK LAND BANK OF KANSAS CITY	REPUBLIC NATURAL GAS COMPANY	02/16/1941	KS, STEVENS COUNTY	10	306		KS	STEVENS	10355-R037W-030 E/SW	
5026-4630-00	LO33864000	ARGHIE F ROEHR	REPUBLIC NATURAL GAS COMPANY	02/28/1941	KS, STEVENS COUNTY	10	309		KS	STEVENS	10355-R037W-032 SE	
5026-4631-00	LO33865000	A L ROEHR ET UX	REPUBLIC NATURAL GAS COMPANY	02/28/1941	KS, STEVENS COUNTY	10	310		KS	STEVENS	10355-R037W-032 NE	
5026-4632-00	LO33866000	KANSAS CITY LIFE INSURANCE COMPANY	REPUBLIC NATURAL GAS COMPANY	03/04/1941	KS, STEVENS COUNTY	10	423		KS	STEVENS	10355-R037W-032 NW	
5026-4633-00	LO33867000	J A HEADRICK ET UX	REPUBLIC NATURAL GAS COMPANY	04/05/1941	KS, STEVENS COUNTY	10	431		KS	STEVENS	10355-R037W-009 SW	
5026-4634-00	LO33868000	MERRITT A PADEN ET AL	REPUBLIC NATURAL GAS COMPANY	04/12/1941	KS, STEVENS COUNTY	10	430		KS	STEVENS	10335-R039W-030 E/NW	
5026-4635-00	LO33869000	A B RINEY	REPUBLIC NATURAL GAS COMPANY	05/02/1941	KS, STEVENS COUNTY	10	432		KS	STEVENS	10315-R037W-028 W	
5026-4636-00	LO33870000	KANSAS CITY LIFE INSURANCE COMPANY	REPUBLIC NATURAL GAS COMPANY	04/23/1941	KS, STEVENS COUNTY	10	435		KS	STEVENS	10325-R039W-002 NW	
5026-4637-00	LO33871000	W W TRUEBLOOD	REPUBLIC NATURAL GAS COMPANY	04/21/1941	KS, STEVENS COUNTY	10	438		KS	STEVENS	10325-R039W-002 SW	
5026-4638-00	LO33872000	EMMA BROWN ET AL	REPUBLIC NATURAL GAS COMPANY	05/08/1941	KS, STEVENS COUNTY	10	439		KS	STEVENS	10355-R037W-006 E/NW	
5026-4639-00	LO33873000	J A KNEPPER ET UX	REPUBLIC NATURAL GAS COMPANY	06/10/1941	KS, STEVENS COUNTY	10	442		KS	STEVENS	10325-R039W-033 SW	
5026-4640-01	LO33874001	C W CREAMER ET UX	REPUBLIC NATURAL GAS COMPANY	06/09/1941	KS, STEVENS COUNTY	10	440		KS	STEVENS	10345-R037W-023 NW	
5026-4640-02	LO33874002	TEXAS COMPANY (THE)	NORTHERN NATURAL GAS COMPANY	05/13/1946	KS, STEVENS COUNTY	14	385		KS	STEVENS	10345-R037W-023 NW	
5026-4641-00	LO33875000	E LESTER ET UX	REPUBLIC NATURAL GAS COMPANY	05/31/1941	KS, STEVENS COUNTY	10	441		KS	STEVENS	10335-R039W-001 SW	
5026-4642-00	LO33876000	E V BAKER	REPUBLIC NATURAL GAS COMPANY	05/14/1941	KS, STEVENS COUNTY	11	63	K-16805	KS	STEVENS	10345-R039W-008 SW	
5026-4643-00	LO33877000	JOE N HULPEU ET AL	REPUBLIC NATURAL GAS COMPANY	06/17/1941	KS, STEVENS COUNTY	10	448		KS	STEVENS	10345-R039W-017 SE	
5026-4644-00	LO33878000	BERTHA LOEWEN ET AL	NORTHERN NATURAL GAS COMPANY	06/22/1939	KS, STEVENS COUNTY	10	38		KS	STEVENS	10335-R037W-015 SE	
5026-4645-00	LO33879000	JENNIE M ALIABRET ET VIR	REPUBLIC NATURAL GAS COMPANY	06/17/1941	KS, STEVENS COUNTY	10	443		KS	STEVENS	10325-R037W-027 SE	
5026-4646-00	LO33880000	RALPH PERRILL ET AL	JOE DENHAM	01/05/1937	KS, STEVENS COUNTY	8	271		KS	STEVENS	10325-R037W-016 NE	
5026-4647-00	LO33881000	RALPH PERRILL ET AL	JOE DENHAM	01/05/1937	KS, STEVENS COUNTY	8	274		KS	STEVENS	10325-R037W-016 NW	
5026-4648-00	LO33882000	RALPH PERRILL ET AL	JOE DENHAM	01/05/1937	KS, STEVENS COUNTY	8	273		KS	STEVENS	10325-R037W-016 SE	
5026-4649-00	LO33883000	RALPH PERRILL ET AL	JOE DENHAM	01/05/1937	KS, STEVENS COUNTY	8	270		KS	STEVENS	10325-R037W-016 SW	
5026-4650-00	LO33884000	DALE PERRILL ET AL	JOE DENHAM	11/08/1944	KS, STEVENS COUNTY	13	107		KS	STEVENS	10325-R037W-023 NW	

**EXHIBIT**  
**Leases**  
**KANSAS AND OKLAHOMA**

Legacy Number	Lease Number	Lessor	Lessee	Lease Date	State	County	Book	Page	Registry	Rec Sit	Rec County	Description	Lot(s)
5026-4651-00	LO33885000	DALE PERRILL ET AL	REPUBLIC NATURAL GAS COMPANY	11/08/1944	KS	STEVENS COUNTY	13	103	KS	STEVENS	STEVENS	10335-R037W-003 SE	
5026-4652-00	LO33886000	DALE PERRILL ET AL	REPUBLIC NATURAL GAS COMPANY	11/08/1944	KS	STEVENS COUNTY	13	101	KS	STEVENS	STEVENS	10335-R037W-010 NE	
5026-4653-00	LO33887000	REPUBLIC NATURAL GAS COMPANY	REPUBLIC NATURAL GAS COMPANY	11/08/1944	KS	STEVENS COUNTY	13	197	KS	STEVENS	STEVENS	10335-R038W-024 SW	
5026-4654-00	LO33888000	DALE PERRILL ET AL	REPUBLIC NATURAL GAS COMPANY	11/08/1944	KS	STEVENS COUNTY	13	95	KS	STEVENS	STEVENS	10335-R038W-024 NW	
5026-4655-00	LO33889000	DALE PERRILL ET AL	REPUBLIC NATURAL GAS COMPANY	11/08/1944	KS	STEVENS COUNTY	13	91	KS	STEVENS	STEVENS	10335-R038W-025 NW	
5026-4656-00	LO33890000	DALE PERRILL ET AL	REPUBLIC NATURAL GAS COMPANY	11/08/1944	KS	STEVENS COUNTY	13	85	KS	STEVENS	STEVENS	10335-R037W-017 NE	
5026-4657-00	LO33891000	DALE PERRILL ET AL	REPUBLIC NATURAL GAS COMPANY	01/05/1937	KS	STEVENS COUNTY	8	213	KS	STEVENS	STEVENS	10355-R038W-007 E/5W	3
5026-4658-00	LO33892000	DALE PERRILL ET AL	REPUBLIC NATURAL GAS COMPANY	01/05/1937	KS	STEVENS COUNTY	8	203	KS	STEVENS	STEVENS	10355-R039W-012 SE	4
5026-4659-00	LO33893000	RUBY STATTON ET VIR	REPUBLIC NATURAL GAS COMPANY	07/05/1941	KS	STEVENS COUNTY	10	321	KS	STEVENS	STEVENS	10355-R037W-007 SE	
5026-4660-00	LO33894000	HELEN BROOKS HALL ET VIR	REPUBLIC NATURAL GAS COMPANY	07/05/1941	KS	STEVENS COUNTY	10	446	KS	STEVENS	STEVENS	10335-R039W-011 NW	
5026-4661-00	LO33895000	OPAL FRAM ET VIR	REPUBLIC NATURAL GAS COMPANY	07/10/1941	KS	STEVENS COUNTY	10	324	KS	STEVENS	STEVENS	10345-R037W-025 S1/4W	
5026-4662-00	LO33896000	GEORGE JENNINGSON ET UX	REPUBLIC NATURAL GAS COMPANY	07/02/1941	KS	STEVENS COUNTY	10	323	KS	STEVENS	STEVENS	10345-R037W-025 NW	
5026-4663-00	LO33897000	ERNEST E JENNINGSON	REPUBLIC NATURAL GAS COMPANY	06/19/1941	KS	STEVENS COUNTY	10	322	KS	STEVENS	STEVENS	10345-R037W-024 SW	
5026-4664-00	LO33898000	EMMA BROWN ET VIR	REPUBLIC NATURAL GAS COMPANY	07/22/1939	KS	STEVENS COUNTY	10	24	KS	STEVENS	STEVENS	10335-R039W-031 SE	
5026-4665-00	LO33899000	JAMES E WEBBER ET UX	REPUBLIC NATURAL GAS COMPANY	05/01/1939	KS	STEVENS COUNTY	10	30	KS	STEVENS	STEVENS	10335-R037W-005 S1/4W	3
5026-4666-00	LO33900000	BLANCHE BROOKS ET VIR	REPUBLIC NATURAL GAS COMPANY	06/23/1941	KS	STEVENS COUNTY	11	1	KS	STEVENS	STEVENS	10345-R039W-011 NW	4
5026-4667-00	LO33901000	MELVIN GREENWOOD ET UX	REPUBLIC NATURAL GAS COMPANY	06/23/1941	KS	STEVENS COUNTY	11	2	KS	STEVENS	STEVENS	10345-R039W-011 SW	
5026-4668-00	LO33902000	PEARLE SCHMEIDER ET AL	REPUBLIC NATURAL GAS COMPANY	07/19/1941	KS	STEVENS COUNTY	10	447	KS	STEVENS	STEVENS	10345-R039W-019 SE	
5026-4670-00	LO33903000	R W SHAW ET UX	REPUBLIC NATURAL GAS COMPANY	08/16/1941	KS	STEVENS COUNTY	10	417	KS	STEVENS	STEVENS	10345-R039W-001 S1/4E	1
5026-4671-00	LO33904000	W B CRAWFORD ET UX	REPUBLIC NATURAL GAS COMPANY	07/30/1941	KS	STEVENS COUNTY	10	451	KS	STEVENS	STEVENS	10325-R037W-019 NE	2
5026-4672-00	LO33905000	A H CRAWFORD ET UX	REPUBLIC NATURAL GAS COMPANY	07/30/1941	KS	STEVENS COUNTY	10	452	KS	STEVENS	STEVENS	10335-R037W-029 NNW	
5026-4673-00	LO33906000	A H CRAWFORD ET UX	REPUBLIC NATURAL GAS COMPANY	07/30/1941	KS	STEVENS COUNTY	10	453	KS	STEVENS	STEVENS	10335-R037W-019 SE	
5026-4674-00	LO33907000	ESTELLA PERRILL ET VIR	REPUBLIC NATURAL GAS COMPANY	07/30/1941	KS	STEVENS COUNTY	10	454	KS	STEVENS	STEVENS	10335-R037W-029 S	
5026-4675-00	LO33908000	W B CRAWFORD ET UX	REPUBLIC NATURAL GAS COMPANY	07/30/1941	KS	STEVENS COUNTY	10	457	KS	STEVENS	STEVENS	10345-R037W-015 SW	
5026-4676-00	LO33909000	MARLAN LAMKIN	REPUBLIC NATURAL GAS COMPANY	07/30/1941	KS	STEVENS COUNTY	10	460	KS	STEVENS	STEVENS	10315-R038W-035 SW	
5026-4677-00	LO33910000	MARLAN LAMKIN	REPUBLIC NATURAL GAS COMPANY	07/30/1941	KS	STEVENS COUNTY	10	461	KS	STEVENS	STEVENS	10335-R037W-029 NE	
5026-4678-00	LO33911000	SHEARLEY OLMES ET UX	REPUBLIC NATURAL GAS COMPANY	08/22/1941	KS	MORTON COUNTY	8	570	KS	STEVENS	MORTON	10335-R039W-007 NE	
5026-4679-00	LO33912000	ARTHUR E SHARP ET UX	REPUBLIC NATURAL GAS COMPANY	08/16/1941	KS	MORTON COUNTY	8	575	KS	STEVENS	MORTON	10345-R039W-006 S1/4E	2
5026-4680-00	LO33913000	JESSIE FOLTS ET VIR	REPUBLIC NATURAL GAS COMPANY	08/16/1941	KS	MORTON COUNTY	8	578	KS	STEVENS	MORTON	10345-R039W-006 S1/4W	2
5026-4681-00	LO33914000	C E SHAHER ET UX	REPUBLIC NATURAL GAS COMPANY	09/03/1941	KS	STEVENS COUNTY	10	463	KS	STEVENS	STEVENS	10335-R039W-006 SE	1
5026-4682-00	LO33915000	D C RENFRO ET UX	REPUBLIC NATURAL GAS COMPANY	09/03/1941	KS	STEVENS COUNTY	11	5	KS	STEVENS	STEVENS	10335-R039W-005 NW	
5026-4683-00	LO33916000	R S PHILLIPS ET UX	REPUBLIC NATURAL GAS COMPANY	09/05/1941	KS	MORTON COUNTY	8	572	KS	STEVENS	MORTON	10355-R039W-018 E1/4W	3
5026-4684-00	LO33917000	GEORGE W HOPSESS ET UX	NORTHERN NATURAL GAS COMPANY	04/29/1939	KS	STEVENS COUNTY	10	20	KS	STEVENS	STEVENS	10365-R040W-013 NE	4
5026-4685-00	LO33918000	G W SHELL ET AL	REPUBLIC NATURAL GAS COMPANY	08/16/1941	KS	STEVENS COUNTY	11	19	KS	STEVENS	STEVENS	10345-R039W-029 SW	
5026-4686-00	LO33919000	CLARENCE GREWEL ET AL	REPUBLIC NATURAL GAS COMPANY	08/25/1940	KS	STEVENS COUNTY	11	21	KS	STEVENS	STEVENS	10355-R037W-017 SW	
5026-4687-00	LO33920000	STELLA I SIMPSON	ORVILLE H PARKER	12/10/1940	KS	STEVENS COUNTY	10	383	KS	STEVENS	STEVENS	10345-R039W-005 SE	
5026-4688-00	LO33921000	GEORGE GRACE ET UX	ORVILLE H PARKER	11/30/1940	KS	STEVENS COUNTY	10	389	KS	STEVENS	STEVENS	10345-R039W-005 S1/4W	3
5026-4689-00	LO33922000	IRENE FANN ET AL	REPUBLIC NATURAL GAS COMPANY	10/14/1941	KS	STEVENS COUNTY	11	23	KS	STEVENS	STEVENS	10365-R037W-003 NE	4
5026-4690-00	LO33923000	C E HOWLAND ET UX	REPUBLIC NATURAL GAS COMPANY	11/12/1941	KS	STEVENS COUNTY	11	25	KS	STEVENS	STEVENS	10365-R037W-001 NW	
5026-4691-00	LO33924000	ERNEST P BOLES ET AL	REPUBLIC NATURAL GAS COMPANY	11/10/1941	KS	STEVENS COUNTY	11	41	KS	STEVENS	STEVENS	10365-R037W-012 SE	

**EXHIBIT**  
**Leases**  
**KANSAS AND OKLAHOMA**

Legacy Number	Lease Number	Lessor	Lessee	Lease Date	State	County	Book	Page	Registry	Rec St	Rec County	Description	Lot(s)
5026-4692-00	LO33925000	ALICE HERSHBERGER ET AL	REPUBLIC NATURAL GAS COMPANY	12/08/1941	KS	STEVENS COUNTY	11	45		KS	STEVENS	T034-S-R037W-028 SE	4
5026-4693-00	LO33926000	ALICE HERSHBERGER ET AL	REPUBLIC NATURAL GAS COMPANY	12/08/1941	KS	STEVENS COUNTY	11	43		KS	STEVENS	T034-S-R037W-028 SW	5
5026-4694-00	LO33927000	SIMON WINTER ET UX	REPUBLIC NATURAL GAS COMPANY	01/12/1942	KS	STEVENS COUNTY	11	47		KS	STEVENS	T033-S-R037W-034 SW	6
5026-4695-00	LO33928000	EDWARD SCOTT RAYDURE ET AL	REPUBLIC NATURAL GAS COMPANY	12/08/1941	KS	STEVENS COUNTY	11	59		KS	STEVENS	T035-S-R037W-004 NW	7
5026-4696-00	LO33929000	EDNA MEYERS ET VIR	REPUBLIC NATURAL GAS COMPANY	01/21/1942	KS	STEVENS COUNTY	11	61		KS	STEVENS	T035-S-R037W-004 S	8
													9
													10
5026-4697-00	LO33930000	J A SCHOWALTER	REPUBLIC NATURAL GAS COMPANY	03/03/1942	KS	STEVENS COUNTY	11	75		KS	STEVENS	T034-S-R037W-004 SE	11
5026-4698-00	LO33931000	CITY OF HUGGTON	REPUBLIC NATURAL GAS COMPANY	03/28/1942	KS	STEVENS COUNTY	11	85		KS	STEVENS	T033-S-R037W-015 NW	12
5026-4699-00	LO33932000	RUTH M HARRISON ET VIR	REPUBLIC NATURAL GAS COMPANY	02/24/1942	KS	STEVENS COUNTY	11	83		KS	STEVENS	T035-S-R037W-018 NSW	13
5026-4700-00	LO33933000	STELLA I SIMPSON	NORTHERN NATURAL GAS COMPANY	05/11/1939	KS	STEVENS COUNTY	10	5		KS	STEVENS	T035-S-R037W-018 NE	14
5026-4701-00	LO33934000	GENERAL AMERICAN LIFE INSURANCE COMPANY	NORTHERN NATURAL GAS COMPANY	05/01/1939	KS	STEVENS COUNTY	10	26		KS	STEVENS	T033-S-R039W-007 SW	15
5026-4702-00	LO33935000	J QUINCY CURRY ET AL	NORTHERN NATURAL GAS COMPANY	10/07/1939	KS	STEVENS COUNTY	10	115		KS	STEVENS	T033-S-R037W-010 SW	16
5026-4703-00	LO33936000	ANNA M SHERWOOD ET VIR	REPUBLIC NATURAL GAS COMPANY	03/23/1942	KS	STEVENS COUNTY	11	93		KS	STEVENS	T033-S-R037W-033 E	17
5026-4704-00	LO33937000	A H CRAWFORD ET UX	REPUBLIC NATURAL GAS COMPANY	04/22/1942	KS	STEVENS COUNTY	11	97		KS	STEVENS	T034-S-R037W-004 SW/NE	18
5026-4705-00	LO33938000	ELIZABETH M WATKINS	NORTHERN NATURAL GAS COMPANY	10/28/1938	KS	STEVENS COUNTY	9	485		KS	STEVENS	T033-S-R039W-008 SE	19
5026-4706-00	LO33939000	ALDEN W FOSTER ET AL	REPUBLIC NATURAL GAS COMPANY	10/09/1942	KS	STEVENS COUNTY	11	385		KS	STEVENS	T034-S-R037W-015 NE	20
5026-4707-00	LO33940000	MARY E MCCOBBERY	REPUBLIC NATURAL GAS COMPANY	10/13/1942	KS	STEVENS COUNTY	11	349		KS	STEVENS	T034-S-R037W-014 NE	21
5026-4708-00	LO33941000	IRENE CUTLER ET VIR	REPUBLIC NATURAL GAS COMPANY	10/07/1942	KS	STEVENS COUNTY	11	179		KS	STEVENS	T034-S-R037W-010 SW	22
5026-4709-00	LO33942000	WILLIAM I CUTLER ET UX	REPUBLIC NATURAL GAS COMPANY	10/07/1942	KS	STEVENS COUNTY	11	185		KS	STEVENS	T034-S-R037W-011 SW	23
5026-4710-00	LO33943000	C P RATCLIFF	ALDEN W FOSTER	02/01/1935	KS	STEVENS COUNTY	7	380		KS	STEVENS	T035-S-R037W-015 SW	24
5026-4711-00	LO33944000	O R PACKERBUSH ET UX	REPUBLIC NATURAL GAS COMPANY	10/07/1942	KS	STEVENS COUNTY	11	297		KS	STEVENS	T035-S-R037W-017 SE	25
5026-4712-00	LO33945000	ALDEN W FOSTER ET AL	REPUBLIC NATURAL GAS COMPANY	10/09/1942	KS	STEVENS COUNTY	11	383		KS	STEVENS	T034-S-R039W-005 SW	26
5026-4713-00	LO33946000	A B RINEY	ALDEN W FOSTER	04/09/1942	KS	STEVENS COUNTY	11	107		KS	STEVENS	T035-S-R037W-016 NS	27
								399		KS	STEVENS		28
													29
													30
													31
													32
													33
													34
													35
													36
													37
													38
													39
5026-4714-00	LO33947000	HATTIE MAE JONES	ALDEN W FOSTER	05/01/1942	KS	STEVENS COUNTY	11	109		KS	STEVENS	T034-S-R039W-005 NW	40
5026-4715-00	LO33948000	HAROLD WENZEL JOSLIN ET AL	REPUBLIC NATURAL GAS COMPANY	03/23/1944	KS	STEVENS COUNTY	12	451		KS	STEVENS	T034-S-R037W-011 SE	41
5026-4716-00	LO33949000	RILEY W MACGREGOR ET UX	REPUBLIC NATURAL GAS COMPANY	06/08/1942	KS	STEVENS COUNTY	11	144		KS	STEVENS	T034-S-R037W-035 N	42
5026-4717-00	LO33950000	MARY BAKER ET AL	REPUBLIC NATURAL GAS COMPANY	05/04/1942	KS	MORTON COUNTY	9	302		KS	MORTON	T034-S-R039W-032 NW	43
5026-4718-00	LO33951000	T D PERSELEY ET UX	REPUBLIC NATURAL GAS COMPANY	04/14/1942	KS	MORTON COUNTY	9	300		KS	MORTON	T034-S-R039W-032 SE	44
5026-4719-00	LO33952000	H M STEINBUCH ET UX	REPUBLIC NATURAL GAS COMPANY	09/02/1942	KS	STEVENS COUNTY	11	177		KS	STEVENS	T034-S-R039W-014 WW	45
5026-4720-00	LO33953000	GREAT AMERICAN LIFE INSURANCE COMPANY ET AL	ALDEN W FOSTER	10/22/1934	KS	STEVENS COUNTY	7	186		KS	STEVENS	T032-S-R037W-030 SE	46
5026-4721-00	LO33954000	GREAT AMERICAN LIFE INSURANCE COMPANY ET AL	ALDEN W FOSTER	10/22/1934	KS	STEVENS COUNTY	7	187		KS	STEVENS	T032-S-R037W-031 NE	47
5026-4722-00	LO33955000	CHARLES C POTORFF	ALDEN W FOSTER	11/05/1934	KS	STEVENS COUNTY	7	185		KS	STEVENS	T032-S-R037W-031 NE	48
													49
													50
5026-4723-00	LO33956000	FRANK F ALLBRITTEN ET AL	A C MOORHEAD	06/07/1935	KS	STEVENS COUNTY	7	267		KS	STEVENS	T033-S-R039W-022 NW	51

EXHIBIT  
Leases

KANSAS AND OKLAHOMA

Legacy Number	Lease Number	Lessor	Lessee	Lease Date	State	County	Book	Page	Registry	Rec St	Rec County	Description	Lot(s)
5026-4724-00	LO33967000	C R ERIZ ET UX	REPUBLIC NATURAL GAS COMPANY	11/27/1942	KS	STEVENS COUNTY	11	508		KS	STEVENS	10345-R039W-010 E/SE	
5026-4725-00	LO33968000	HAROLD WENZEL JOSLIN ET AL	REPUBLIC NATURAL GAS COMPANY	03/23/1944	KS	STEVENS COUNTY	12	453		KS	STEVENS	10335-R039W-028 NW	
5026-4726-00	LO33969000	C E COULTER ET UX	REPUBLIC NATURAL GAS COMPANY	03/19/1945	KS	STEVENS COUNTY	13	189		KS	STEVENS	10335-R039W-022 NE	
5026-4727-00	LO33969000	MABEL EMILY HARRISON ET AL	UNITED PRODUCING COMPANY INC	10/28/1936	KS	STEVENS COUNTY	7	294		KS	STEVENS	10325-R037W-031 S/SE	4
												10325-R037W-031 SE/SW	4
													4
5026-4728-00	LO33961000	EMMA F LANDER ET AL	REPUBLIC NATURAL GAS COMPANY	10/30/1944	KS	STEVENS COUNTY	13	77		KS	STEVENS	10335-R039W-028 SE	4
5026-4729-00	LO33962000	CHARLES E COULTER ET UX	UNITED PRODUCING COMPANY INC	02/02/1937	KS	STEVENS COUNTY	8	307		KS	STEVENS	10335-R039W-022 SE	
5026-4730-00	LO33963000	BI ANGHIE BROOKS ET VIR	REPUBLIC NATURAL GAS COMPANY	11/06/1944	KS	STEVENS COUNTY	13	83		KS	STEVENS	10345-R039W-003 SW	
5026-4731-00	LO33964000	C E COULTER ET UX	REPUBLIC NATURAL GAS COMPANY	03/22/1945	KS	STEVENS COUNTY	13	171		KS	STEVENS	10345-R039W-010 W/SE	
5026-4732-00	LO33965000	MACK GREENWOOD ET UX	UNITED PRODUCING COMPANY INC	07/16/1937	KS	STEVENS COUNTY	7	305		KS	STEVENS	10345-R039W-003 SE	
5026-4733-00	LO33966000	MCCONKEY GREENWOOD ET UX	UNITED PRODUCING COMPANY INC	07/16/1937	KS	STEVENS COUNTY	8	429		KS	STEVENS	10335-R039W-027 SW	
5026-4734-00	LO33967000	RENO STEBLTON ET UX	REPUBLIC NATURAL GAS COMPANY	11/07/1942	KS	STEVENS COUNTY	11	298		KS	STEVENS	10325-R037W-033 SE	
5026-4735-00	LO33968000	SAVANAH J BEAVERS	REPUBLIC NATURAL GAS COMPANY	11/30/1942	KS	STEVENS COUNTY	11	525		KS	STEVENS	10345-R039W-014 E/NW	
												10345-R039W-014 E/SW	
												10345-R039W-014 NE	
												10345-R039W-014 SE	
5026-4736-00	LO33969000	KATHARINE ROACH JACKSON ET AL	REPUBLIC NATURAL GAS COMPANY	11/23/1942	KS	STEVENS COUNTY	11	491		KS	STEVENS	10325-R039W-005 NW	
5026-4737-00	LO33970000	LAURENCE PERILL ET AL	REPUBLIC NATURAL GAS COMPANY	12/05/1942	KS	STEVENS COUNTY	11	522		KS	STEVENS	10335-R039W-026 SE	
5026-4738-00	LO33971000	ANTOINETTE ROBINSON	REPUBLIC NATURAL GAS COMPANY	12/17/1942	KS	STEVENS COUNTY	11	514		KS	STEVENS	10335-R039W-006 SW	
5026-4739-00	LO33972000	W T PADEN ET AL	REPUBLIC NATURAL GAS COMPANY	07/08/1943	KS	STEVENS COUNTY	11	521		KS	STEVENS	10335-R039W-033 SW	
5026-4740-00	LO33973000	L G BLACKMER ET UX	REPUBLIC NATURAL GAS COMPANY	01/16/1943	KS	STEVENS COUNTY	11	545		KS	STEVENS	10345-R037W-036 NE/NW	
5026-4741-00	LO33974000	J W BISSITT ET AL	REPUBLIC NATURAL GAS COMPANY	01/19/1943	KS	STEVENS COUNTY	11	387		KS	STEVENS	10335-R039W-032 SE	1
5026-4742-00	LO33975000	FEDERAL FARM MORTGAGE CORP	REPUBLIC NATURAL GAS COMPANY	12/31/1942	KS	STEVENS COUNTY	11	441		KS	STEVENS	10355-R039W-018 E	2
												10355-R039W-018 E/NW	1
													2
5026-4743-00	LO33976000	MARTHA ENYEART	REPUBLIC NATURAL GAS COMPANY	02/16/1943	KS	MORTON COUNTY	9	332		KS	MORTON	10345-R040W-023 SE	2
5026-4744-00	LO33977000	ROY E ENYEART	REPUBLIC NATURAL GAS COMPANY	02/16/1943	KS	MORTON COUNTY	9	333		KS	MORTON	10345-R040W-023 NE	
5026-4745-00	LO33978000	AVA L CRAWFORD ET AL	REPUBLIC NATURAL GAS COMPANY	12/17/1942	KS	STEVENS COUNTY	12	15		KS	STEVENS	10345-R039W-031 NE	
5026-4746-00	LO33979000	FRANCES J RAY ET AL	REPUBLIC NATURAL GAS COMPANY	01/08/1943	KS	STEVENS COUNTY	12	10		KS	STEVENS	10355-R037W-001 NE	1
												10355-R039W-018	2
5026-4747-00	LO33980000	WESTROY CORPORATION ET AL	TEXAS INTERSTATE PIPE LINE COMPANY ET AL	10/26/1936	KS	STEVENS COUNTY	7	584		KS	STEVENS	10335-R039W-016 N/SE	
												10335-R039W-016 S/SE	
												10335-R039W-016 SW	
5026-4748-00	LO33981000	BUSINESS MENS ASSURANCE COMPANY OF AMERICA	REPUBLIC NATURAL GAS COMPANY	11/03/1944	KS	STEVENS COUNTY	13	69		KS	STEVENS	10335-R039W-021 N	
5026-4749-00	LO33982000	P B WAIGNER ET UX	REPUBLIC NATURAL GAS COMPANY	01/22/1943	KS	STEVENS COUNTY	11	585		KS	STEVENS	10335-R039W-017 N/SE	
5026-4750-00	LO33983000	G L HAYWARD ET UX	REPUBLIC NATURAL GAS COMPANY	04/27/1943	KS	MORTON COUNTY	9	338		KS	MORTON	10335-R039W-017 NE	
5026-4751-00	LO33984000	MARGARET M REMICK ET VIR	WALTER KUHN	02/11/1939	KS	STEVENS COUNTY	9	573		KS	STEVENS	10335-R037W-026 SE	
												10335-R037W-026 SW	
5026-4752-00	LO33985000	W C BRUBAKER ET UX	WALTER KUHN	01/19/1939	KS	STEVENS COUNTY	9	589		KS	STEVENS	10345-R037W-002 SE	
5026-4753-00	LO33986000	JOSEPHINE H HARRISON	NORTHERN NATURAL GAS COMPANY	02/07/1940	KS	STEVENS COUNTY	10	142		KS	STEVENS	10345-R037W-002 NE	
5026-4754-00	LO33987000	JOSEPHINE H HARRISON	NORTHERN NATURAL GAS COMPANY	02/07/1940	KS	STEVENS COUNTY	10	148		KS	STEVENS	10335-R037W-035 SE	
5026-4755-00	LO33988000	ALENE MAHONEY	NORTHERN NATURAL GAS COMPANY	02/07/1940	KS	STEVENS COUNTY	11	170		KS	STEVENS	10345-R037W-002 SW	
5026-4756-00	LO33989000	J S BROLLIER ET AL	REPUBLIC NATURAL GAS COMPANY	05/03/1943	KS	STEVENS COUNTY	11	589		KS	STEVENS	10325-R037W-002 SNE	1
													2

**EXHIBIT**  
**Leases**  
**KANSAS AND OKLAHOMA**

Legacy Number	Lease Number	Lessor	Lessee	Lease Date	State	County	Book	Page	Registry	Rec St	Rec County	Description	Lot(s)
5026-4757-00	LO33991000	EDWARD SCOTT RAYDURE ET AL	REPUBLIC NATURAL GAS COMPANY	05/26/1943	KS	STEVENS COUNTY	11	597		KS	STEVENS	10345-R039W-005	
5026-4758-00	LO33991000	C S CARPENTER ET UX	M J KENNEDY	08/23/1943	KS	STEVENS COUNTY	12	287		KS	STEVENS	10345-R039W-011 SW	
5026-4759-00	LO33992000	C S CARPENTER ET UX	M J KENNEDY	08/23/1943	KS	STEVENS COUNTY	12	285		KS	STEVENS	10345-R039W-012 NW	
5026-4760-00	LO33993000	EVA THOMPSON ET AL	REPUBLIC NATURAL GAS COMPANY	04/01/1943	KS	MORTON COUNTY	0610	303		KS	MORTON	10345-R039W-007 SE	
5026-4761-00	LO33994000	MARY E BORELLI ET VIR	M J KENNEDY	08/09/1943	KS	STEVENS COUNTY	12	283		KS	STEVENS	10345-R039W-018 NE	
5026-4762-01	LO33995001	B B RICKART ET AL	REPUBLIC NATURAL GAS COMPANY	08/12/1943	KS	MORTON COUNTY	10	515		KS	MORTON	10345-R039W-010 NNW	
5026-4762-02	LO33995002	FEDERAL FARM MORTGAGE CORPORATION	REPUBLIC NATURAL GAS COMPANY	08/12/1943	KS	MORTON COUNTY	10	517		KS	MORTON	10345-R039W-005 NW	
5026-4763-00	LO33996000	LAURA CLAGGETT ET AL	REPUBLIC NATURAL GAS COMPANY	07/28/1943	KS	STEVENS COUNTY	12	287		KS	STEVENS	10345-R039W-016 N	
5026-4764-00	LO33997000	JOHN W JENNER ET UX	REPUBLIC NATURAL GAS COMPANY	08/21/1943	KS	STEVENS COUNTY	12	301		KS	STEVENS	10345-R039W-011 NE	
5026-4765-00	LO33998000	ELMO LODGE OF PERFECTION	REPUBLIC NATURAL GAS COMPANY	10/11/1943	KS	STEVENS COUNTY	12	353		KS	STEVENS	10345-R039W-004	
5026-4766-00	LO33999000	ELMO LODGE OF PERFECTION	REPUBLIC NATURAL GAS COMPANY	10/11/1943	KS	STEVENS COUNTY	12	355		KS	STEVENS	10345-R039W-023 NE	
5026-4767-01	LO34000001	ELMO LODGE OF PERFECTION	REPUBLIC NATURAL GAS COMPANY	10/11/1943	KS	MORTON COUNTY	11	220		KS	MORTON	10345-R041W-003 NW	
5026-4768-00	LO34001000	CAROLINE S CHRISTOPHER ET AL	REPUBLIC NATURAL GAS COMPANY	06/01/1943	KS	STEVENS COUNTY	12	377		KS	STEVENS	10345-R039W-003 SW	
5026-4769-00	LO34002000	ELIJAH D THOMPSON ET UX	REPUBLIC NATURAL GAS COMPANY	11/01/1943	KS	MORTON COUNTY	11	173		KS	MORTON	10345-R039W-030 NE/SW	
5026-4770-00	LO34003000	LEE VEECH ET UX	REPUBLIC NATURAL GAS COMPANY	11/01/1943	KS	MORTON COUNTY	11	172		KS	MORTON	10345-R039W-005 WIN/W	
5026-4771-00	LO34004000	THOMAS SMILLER ET AL	REPUBLIC NATURAL GAS COMPANY	11/03/1943	KS	MORTON COUNTY	11	175		KS	MORTON	10345-R039W-017 NE	
5026-4772-00	LO34005000	J C YOUNG ET UX	REPUBLIC NATURAL GAS COMPANY	11/09/1943	KS	MORTON COUNTY	0611	174		KS	MORTON	10345-R039W-017 ESW	
5026-4773-01	LO34006001	W A WARD ET UX	REPUBLIC NATURAL GAS COMPANY	11/26/1943	KS	MORTON COUNTY	11	170		KS	MORTON	10345-R039W-017 W/SE	
5026-4774-00	LO34007000	A O MANGELS ET UX	REPUBLIC NATURAL GAS COMPANY	11/26/1943	KS	MORTON COUNTY	11	168		KS	MORTON	10345-R039W-004 S/NE	
5026-4775-00	LO34008000	LILLY WYRTLE ERTZ ET AL	REPUBLIC NATURAL GAS COMPANY	11/12/1943	KS	STEVENS COUNTY	13	183		KS	STEVENS	10345-R039W-010 NE	
5026-4776-00	LO34009000	FRANK H HULL ET UX	REPUBLIC NATURAL GAS COMPANY	12/01/1943	KS	MORTON COUNTY	11	171		KS	MORTON	10345-R039W-023 NE	
5026-4777-00	LO34010000	CLARENCE W BRECHENSEN ET UX	REPUBLIC NATURAL GAS COMPANY	12/01/1943	KS	STEVENS COUNTY	12	553		KS	STEVENS	10345-R039W-024 NE	
5026-4778-00	LO34011000	CLARENCE A PARKER ET UX	REPUBLIC NATURAL GAS COMPANY	01/10/1944	KS	MORTON COUNTY	11	167		KS	MORTON	10345-R039W-019 SE	
5026-4779-00	LO34012000	J A SCHOWALTER	NORTHERN NATURAL GAS COMPANY	03/15/1940	KS	STEVENS COUNTY	10	188		KS	STEVENS	10345-R039W-001 SE	
5026-4780-01	LO34013001	LENNA B CARLIE ET VIR	NORTHERN NATURAL GAS COMPANY	10/19/1939	KS	STEVENS COUNTY	10	132		KS	STEVENS	10345-R039W-023 NSW	
5026-4780-02	LO34013002	STACY E GREEN ET UX	NORTHERN NATURAL GAS COMPANY	10/19/1939	KS	STEVENS COUNTY	10	131		KS	STEVENS	10345-R039W-023 NSW	
5026-4781-00	LO34014000	MAE S SLUMBERS ET AL	NORTHERN NATURAL GAS COMPANY	11/22/1942	KS	STEVENS COUNTY	11	347		KS	STEVENS	10345-R039W-023 NW	
5026-4782-00	LO34015000	JOSEPHINE H HARRISON	NORTHERN NATURAL GAS COMPANY	02/07/1940	KS	STEVENS COUNTY	11	144		KS	STEVENS	10345-R039W-006 NW	
5026-4783-00	LO34016000	JOSEPHINE H HARRISON	NORTHERN NATURAL GAS COMPANY	02/07/1940	KS	STEVENS COUNTY	10	143		KS	STEVENS	10345-R039W-001 NE	
5026-4784-00	LO34017000	GEORGE E H JOHNSON ET UX	NORTHERN NATURAL GAS COMPANY	02/12/1940	KS	STEVENS COUNTY	10	150		KS	STEVENS	10345-R039W-001 SW	
5026-4785-00	LO34018000	KINGH T BROOK	NORTHERN NATURAL GAS COMPANY	02/13/1940	KS	STEVENS COUNTY	10	159		KS	STEVENS	10345-R039W-009 SW	
5026-4786-00	LO34019000	TROY SKINNER ET UX	REPUBLIC NATURAL GAS COMPANY	11/20/1940	KS	STEVENS COUNTY	13	67		KS	STEVENS	10345-R039W-027 SE	
5026-4787-00	LO34020000	TROY SKINNER ET UX	NORTHERN NATURAL GAS COMPANY	05/09/1940	KS	STEVENS COUNTY	10	177		KS	STEVENS	10345-R039W-027 SW	
5026-4788-00	LO34021000	ROY FLEMING ET UX	NORTHERN NATURAL GAS COMPANY	10/19/1939	KS	STEVENS COUNTY	10	117		KS	STEVENS	10345-R039W-014 SW	
5026-4789-00	LO34022000	FRANCIS J RAY ET AL	NORTHERN NATURAL GAS COMPANY	08/15/1938	KS	STEVENS COUNTY	9	251		KS	STEVENS	10345-R039W-017 N/SE	
												10345-R039W-017 N/SW	1

**EXHIBIT**  
**Leases**  
**KANSAS AND OKLAHOMA**

Legacy Number	Lease Number	Lessor	Lessee	Lease Date	State	County	Book	Page	Registry	Rec St	Rec County	Description	Lot(s)
5026-4790-00	LO34023000	INA M TOWNSDN ET VIR	NORTHERN NATURAL GAS COMPANY	07/23/1943	KS	STEVENS COUNTY	12	327		KS	STEVENS	T0335-R039W-009 SE	4
5026-4791-00	LO34024000	W F ROSE ET UX	NORTHERN NATURAL GAS COMPANY	08/18/1938	KS	STEVENS COUNTY	9	405		KS	STEVENS	T0335-R039W-017 N	5
5026-4792-00	LO34025000	W H SULLIVAN	A C MOORHEAD	07/07/1943	KS	MORTON COUNTY	10	183		KS	MORTON	T034S-R039W-028 SW	6
5026-4793-00	LO34026000	G L HAYWARD ET UX	A C MOORHEAD	04/13/1943	KS	STEVENS COUNTY	12	22		KS	STEVENS	T033S-R039W-003 S1NW	3
5026-4794-00	LO34027000	E F CHAMBERS ET UX	FRANK PARKES	01/12/1937	KS	MORTON COUNTY	8	383		KS	MORTON	T033S-R040W-024 NW	4
5026-4795-00	LO34028000	LOYD R THOMPSON ET UX	REPUBLIC NATURAL GAS COMPANY	02/21/1944	KS	MORTON COUNTY	11	227		KS	MORTON	T034S-R040W-013 SE	2
5026-4796-01	LO34029001	RAULPH ARMSTRONG ET UX	REPUBLIC NATURAL GAS COMPANY	04/01/1944	KS	MORTON COUNTY	11	235		KS	MORTON	T034S-R039W-008 NE	3
5026-4796-02	LO34029002	ROYALTY HOLDING CO ET AL	REPUBLIC NATURAL GAS COMPANY	02/24/1995	KS	MORTON COUNTY	19	310		KS	MORTON	T034S-R039W-008 NE	1
5026-4797-00	LO34030000	JESSIE C BARBEE	REPUBLIC NATURAL GAS COMPANY	03/09/1944	KS	STEVENS COUNTY	12	619		KS	STEVENS	T033S-R039W-018 E	2
													2
													3
													4
													1
													2
													3
													4
													1
													2
													3
													4
5026-4798-00	LO34031000	CENTRAL LIFE ASSURANCE SOCIETY	PAHHANDLE EASTERN PIPE LINE COMPANY ET A	04/28/1938	KS	STEVENS COUNTY	8	443		KS	STEVENS	T033S-R037W-006 SW	4
5026-4799-00	LO34032000	A H CRAWFORD ET UX	PAHHANDLE EASTERN PIPE LINE COMPANY ET A	08/01/1945	KS	STEVENS COUNTY	11	185		KS	STEVENS	T033S-R037W-028 S1NW	3
5026-4800-00	LO34033000	JESSE B WARD ET UX	REPUBLIC NATURAL GAS COMPANY	02/24/1944	KS	MORTON COUNTY	11	236		KS	MORTON	T034S-R039W-021 NW	2
5026-4801-00	LO34034000	GEORGE GRACE ET UX	REPUBLIC NATURAL GAS COMPANY	04/28/1944	KS	STEVENS COUNTY	12	425		KS	STEVENS	T034S-R039W-006 SE	3
5026-4802-00	LO34035000	R M MICHEM ET UX	COLPADO GAS & UTILITIES COMPANY	03/09/1935	KS	STEVENS COUNTY	7	373		KS	STEVENS	T032S-R039W-009 NW	4
5026-4803-00	LO34036000	MARY MAY ELLIS ET AL	REPUBLIC NATURAL GAS COMPANY	05/09/1944	KS	STEVENS COUNTY	12	473		KS	STEVENS	T034S-R039W-023 S1SW	1
5026-4804-00	LO34037000	IRIS G ELLIS ET VIR	REPUBLIC NATURAL GAS COMPANY	07/05/1944	KS	STEVENS COUNTY	12	489		KS	STEVENS	T035S-R037W-015 NW	2
5026-4805-00	LO34038000	FRANK F ALLBRIEN ET UX	REPUBLIC NATURAL GAS COMPANY	07/05/1944	KS	STEVENS COUNTY	12	471		KS	STEVENS	T033S-R039W-021 SE	3
5026-4806-00	LO34039000	CHARLES W BRYANT ET AL	REPUBLIC NATURAL GAS COMPANY	05/24/1944	KS	STEVENS COUNTY	12	475		KS	STEVENS	T034S-R037W-033 SE	4
5026-4807-00	LO34040000	MARGARET BOVE ET VIR	REPUBLIC NATURAL GAS COMPANY	07/05/1944	KS	STEVENS COUNTY	12	483		KS	STEVENS	T034S-R037W-019 ENW	1
													2
													3
													4
													1
													2
													3
													4
													1
													2
													3
													4
5026-4808-00	LO34041000	RALPH ARMSTRONG ET UX	REPUBLIC NATURAL GAS COMPANY	08/07/1944	KS	MORTON COUNTY	11	346		KS	MORTON	T034S-R039W-028 SW	4
5026-4809-00	LO34042000	OPAL B FRAM ET VIR	JOHN W BAUGHMAN	02/23/1933	KS	STEVENS COUNTY	6	615		KS	STEVENS	T034S-R037W-033 NW	3
5026-4810-00	LO34043000	SARAH NORTON	W T HOOPER	02/10/1930	KS	STEVENS COUNTY	3	174		KS	STEVENS	T034S-R039W-028 SE	2
5026-4811-01	LO34044001	GRACE R ANDERSON	THE TEXAS COMPANY	03/25/1940	KS	STEVENS COUNTY	10	245		KS	STEVENS	T034S-R037W-014 NW	1

**EXHIBIT**  
**Leases**  
**KANSAS AND OKLAHOMA**

Legacy Number	Lease Number	Lessor	Lessee	Lease Date	State	County	Book	Page	Registry	Rec Sit	Rec County	Description	Lot(s)
5026-4812-00	LO34046000	FEDERAL LAND BANK OF WICHITA	A C MOORHEAD	11/14/1942	KS	STEVENS COUNTY	11	325		KS	STEVENS	10325-R037W-011 NW	1
5026-4813-01	LO34046001	H C STURGEON ET UX	A C MOORHEAD	08/07/1943	KS	STEVENS COUNTY	11	629		KS	STEVENS	10325-R037W-027 NW	1
5026-4813-02	LO34046002	R O RENNERT ET UX	T J WAGNER JR	08/17/1943	KS	STEVENS COUNTY	11	627		KS	STEVENS	10325-R037W-027 NW	1
5026-4814-01	LO34047001	A L ROEHR ET UX	T J WAGNER JR	07/28/1943	KS	STEVENS COUNTY	12	289		KS	STEVENS	10345-R038W-024 E	1
5026-4814-02	LO34047002	GTTES SERVICE OIL COMPANY	REPUBLIC NATURAL GAS COMPANY	02/13/1947	KS	STEVENS COUNTY	14	489		KS	STEVENS	10345-R038W-024 E	1
5026-4815-01	LO34048001	S O WILES ET UX	T J WAGNER JR	07/31/1943	KS	STEVENS COUNTY	12	215		KS	STEVENS	10345-R038W-008 E/5W	6
													6
													7
5026-4815-02	LO34048002	E V BAKER ET UX	REPUBLIC NATURAL GAS COMPANY	11/23/1948	KS	STEVENS COUNTY	23	189		KS	STEVENS	10345-R038W-008 E/5W	6
													6
													7
													7
5026-4816-01	LO34049001	FLOORA E LEE ET VIR	A C MOORHEAD	08/26/1943	KS	STEVENS COUNTY	11	587		KS	STEVENS	10365-R037W-014 N/5E	1
													2
													2
5026-4816-02	LO34049002	THE TEXAS COMPANY	REPUBLIC NATURAL GAS COMPANY	02/22/1945	KS	STEVENS COUNTY	13	185		KS	STEVENS	10365-R037W-014 N/5E	1
													2
													2
													3
													3
5026-4817-00	LO34050000	GERTRUDE M SHIRK	A C MOORHEAD	12/16/1942	KS	STEVENS COUNTY	11	493		KS	STEVENS	10335-R037W-004 SE	2
5026-4818-00	LO34051000	KANSAS UNIVERSITY ENDOWMENT ASSOCIATION	A C MOORHEAD	11/06/1942	KS	STEVENS COUNTY	11	328		KS	STEVENS	10345-R038W-028 NE	1
5026-4819-01	LO34052001	B B DAY ET UX	T J WAGNER JR	08/05/1943	KS	STEVENS COUNTY	12	233		KS	STEVENS	10345-R037W-028 E	1
5026-4820-00	LO34053000	BESSIE J DYE ET VIR	A C MOORHEAD	04/15/1943	KS	MORTON COUNTY	9	372		KS	MORTON	10335-R039W-031 SE	1
5026-4821-00	LO34054000	T J WAGNER JR ET UX	REPUBLIC NATURAL GAS COMPANY	10/12/1944	KS	STEVENS COUNTY	13	31	13836	KS	STEVENS	10345-R037W-030 N	1
5026-4822-00	LO34055000	FRANK F ALL BRITEN TRUSTEE	REPUBLIC NATURAL GAS COMPANY	11/06/1944	KS	STEVENS COUNTY	13	33		KS	STEVENS	10345-R038W-008 S/NE	1
													2
													3
													3
													4
5026-4823-00	LO34056000	MAUD COLLINGWOOD	REPUBLIC NATURAL GAS COMPANY	11/06/1944	KS	STEVENS COUNTY	13	71		KS	STEVENS	10345-R037W-033 W/5W	1
5026-4824-00	LO34057000	OLLIE B BROWER	NORTHERN NATURAL GAS COMPANY	02/21/1940	KS	STEVENS COUNTY	10	155		KS	STEVENS	10325-R037W-001 S/NE	1
													2
5026-4825-00	LO34058000	OLLIE B BROWER	NORTHERN NATURAL GAS COMPANY	02/21/1940	KS	STEVENS COUNTY	10	156		KS	STEVENS	10325-R037W-001 S/NW	3
													4
5026-4826-00	LO34059000	OLLIE B BROWER	NORTHERN NATURAL GAS COMPANY	02/21/1940	KS	STEVENS COUNTY	10	157		KS	STEVENS	10325-R037W-001 SE	4
5026-4827-00	LO34060000	FRED V WILSON ET UX	NORTHERN NATURAL GAS COMPANY	02/14/1940	KS	STEVENS COUNTY	10	151		KS	STEVENS	10325-R037W-013 NW	1
													2
5026-4828-01	LO34061001	G L FORWARD ET UX	REPUBLIC NATURAL GAS COMPANY	01/16/1945	KS	STEVENS COUNTY	13	205		KS	STEVENS	10325-R037W-014 NE	1
5026-4828-02	LO34061002	FEDERAL LAND BANK OF WICHITA	REPUBLIC NATURAL GAS COMPANY	01/16/1945	KS	STEVENS COUNTY	13	207		KS	STEVENS	10325-R037W-013 NE	1
5026-4829-00	LO34062000	CHARLES W HILL	NORTHERN NATURAL GAS COMPANY	08/02/1939	KS	STEVENS COUNTY	10	112		KS	STEVENS	10335-R037W-003 NW	1
5026-4830-00	LO34063000	PHILIP F CIRJL	NORTHERN NATURAL GAS COMPANY	07/16/1940	KS	STEVENS COUNTY	10	180		KS	STEVENS	10325-R037W-014 SW	1
5026-4831-00	LO34064000	FEDERAL LAND BANK OF WICHITA	NORTHERN NATURAL GAS COMPANY	08/15/1940	KS	STEVENS COUNTY	10	186		KS	STEVENS	10325-R037W-022 NW	1
5026-4832-00	LO34065000	IRMA T EBNOTHER ET VIR	NORTHERN NATURAL GAS COMPANY	09/12/1939	KS	STEVENS COUNTY	10	134		KS	STEVENS	10335-R037W-023 NW	1
5026-4833-01	LO34066001	IRMA T EBNOTHER ET VIR	NORTHERN NATURAL GAS COMPANY	09/12/1939	KS	STEVENS COUNTY	10	135		KS	STEVENS	10325-R037W-022 E/5E	1
													2
													3
													3
													4

**EXHIBIT**  
**Leases**  
**KANSAS AND OKLAHOMA**

Legacy Number	Lease Number	Lessor	Lessee	Lease Date	State	County	Book	Page	Registry	Rec St	Rec County	Description	Lot(s)
5026-4834-00	LO34067000	KANSAS CITY LIFE INSURANCE CO	NORTHERN NATURAL GAS COMPANY	09/30/1939	KS	STEVENS COUNTY	10	106		KS	STEVENS	1032S-R037W-013 SW	
5026-4835-00	LO34068000	JAMES O'COL JOSLIN ET AL	NORTHERN NATURAL GAS COMPANY	10/10/1939	KS	STEVENS COUNTY	10	138		KS	STEVENS	1034S-R039W-023 NE	
5026-4836-00	LO34069000	M E HUTTON ET UX	NORTHERN NATURAL GAS COMPANY	12/21/1940	KS	STEVENS COUNTY	10	357		KS	STEVENS	1032S-R037W-022 NE	
5026-4837-00	LO34070000	D C BANE ET UX	NORTHERN NATURAL GAS COMPANY	08/19/1938	KS	STEVENS COUNTY	9	293		KS	STEVENS	1035S-R039W-008 NE	
5026-4838-00	LO34071000	ROSE L MOWERY	NORTHERN NATURAL GAS COMPANY	08/18/1938	KS	STEVENS COUNTY	9	155		KS	STEVENS	1035S-R039W-008 NE	
5026-4839-00	LO34072000	K W HUBER	NORTHERN NATURAL GAS COMPANY	08/15/1938	KS	STEVENS COUNTY	9	281		KS	STEVENS	1035S-R039W-012 SE	
5026-4840-00	LO34073000	NANCY L BOZARTH ET VIR	NORTHERN NATURAL GAS COMPANY	08/15/1938	KS	STEVENS COUNTY	9	243		KS	STEVENS	1035S-R039W-008 SW	
5026-4841-00	LO34074000	L D GOOCH ET UX	NORTHERN NATURAL GAS COMPANY	08/15/1938	KS	STEVENS COUNTY	9	395		KS	STEVENS	1035S-R039W-005 SE	
5026-4842-01	LO34075001	L D GOOCH ET UX	NORTHERN NATURAL GAS COMPANY	08/19/1938	KS	STEVENS COUNTY	9	421		KS	STEVENS	1035S-R039W-005 NSW	
5026-4842-02	LO34075002	THE TEXAS COMPANY	NORTHERN NATURAL GAS COMPANY	11/30/1944	KS	STEVENS COUNTY	13	155		KS	STEVENS	1035S-R039W-005 NSW	
5026-4843-00	LO34076000	WILBUR MILLER ET AL	PANHANDLE EASTERN PIPE LINE COMPANY	11/19/1942	KS	STEVENS COUNTY	11	413		KS	STEVENS	1031S-R037W-025 SE	
5026-4844-00	LO34077000	B H LEMERT ET UX	A C MOORHEAD	10/17/1942	KS	STEVENS COUNTY	11	456		KS	STEVENS	1031S-R037W-024 SE	
5026-4845-00	LO34078000	MADGE S BROWNELL ET VIR	A C MOORHEAD	10/17/1942	KS	STEVENS COUNTY	11	312		KS	STEVENS	1031S-R037W-024 NE	
5026-4846-00	LO34079000	GEOERGE A BRECHERSEN ET UX	A C MOORHEAD	10/17/1942	KS	STEVENS COUNTY	11	313		KS	STEVENS	1031S-R037W-024 W	
5026-4847-00	LO34080000	DELLA G COULTER ET VIR	REPUBLIC NATURAL GAS COMPANY	03/19/1945	KS	STEVENS COUNTY	13	167		KS	STEVENS	1033S-R039W-022 SW	
5026-4848-00	LO34081000	HARRY ALLEN WILSON ET UX	REPUBLIC NATURAL GAS COMPANY	01/28/1943	KS	STEVENS COUNTY	11	577		KS	STEVENS	1032S-R037W-012 SW	
5026-4849-00	LO34082000	FOULKE ROSELIA	HERBERT F DIR	02/03/1934	KS	STEVENS COUNTY	7	115		KS	STEVENS	1033S-R039W-022 SE	
5026-4850-00	LO34083000	J E BEVAN ET UX	W H STANLEY	09/24/1929	KS	STEVENS COUNTY	31	455	48843A	KS	STEVENS	1034S-R039W-011 S	
5026-4852-00	LO34085000	SCOTT HOLDING COMPANY	SKELLY OIL COMPANY	04/19/1930	KS	STEVENS COUNTY	4	152		KS	STEVENS	1033S-R039W-027 NW	
5026-4853-00	LO34086000	SCOTT HOLDING COMPANY	REPUBLIC NATURAL GAS COMPANY	04/19/1930	KS	STEVENS COUNTY	4	153		KS	STEVENS	1033S-R039W-022 SW	
5026-4854-00	LO34087000	W C LIGHT ET UX	REPUBLIC NATURAL GAS COMPANY	03/22/1945	KS	STEVENS COUNTY	13	179		KS	STEVENS	1033S-R039W-022 NE	
5026-4855-00	LO34088000	MARTIN GREY	REPUBLIC NATURAL GAS COMPANY	04/26/1945	KS	STEVENS COUNTY	13	289		KS	STEVENS	1032S-R037W-014 NW	
5026-4856-00	LO34089000	MARTIN GREY	REPUBLIC NATURAL GAS COMPANY	04/26/1945	KS	STEVENS COUNTY	13	301		KS	STEVENS	1032S-R037W-023 NE	
5026-4857-00	LO34090000	HUGOTON GEMETERY DISTRICT #1	REPUBLIC NATURAL GAS COMPANY	04/19/1945	KS	STEVENS COUNTY	13	329		KS	STEVENS	1033S-R037W-022 SE/NW	
5026-4858-00	LO34091000	THOMAS WAUGHAN ET UX	REPUBLIC NATURAL GAS COMPANY	09/07/1945	KS	STEVENS COUNTY	13	959		KS	STEVENS	1031S-R037W-026 SE	
5026-4859-00	LO34092000	MARTIN GREY ET AL	REPUBLIC NATURAL GAS COMPANY	09/17/1945	KS	STEVENS COUNTY	13	629		KS	STEVENS	1033S-R037W-003 NE	
5026-4860-00	LO34093000	NORTHERN NATURAL GAS CO	REPUBLIC NATURAL GAS COMPANY	10/09/1945	KS	STEVENS COUNTY	14	201		KS	STEVENS	1033S-R039W-019 NE/NW	
5026-4861-00	LO34094000	V C GROSSMANN ET UX	A C MOORHEAD	04/15/1943	KS	MORTON COUNTY	9	388		KS	MORTON	1034S-R039W-030 SE	
5026-4862-00	LO34095000	KANSAS YEARLY MEETING OF THE SOCIETY OF FRIENDS TR	REPUBLIC NATURAL GAS COMPANY	09/12/1945	KS	STEVENS COUNTY	14	123		KS	STEVENS	1034S-R039W-009	
5026-4863-00	LO34096000	KANSAS YEARLY MEETING OF THE SOCIETY OF FRIENDS TR	REPUBLIC NATURAL GAS COMPANY	09/12/1945	KS	STEVENS COUNTY	14	121		KS	STEVENS	1034S-R039W-010	
5026-4864-00	LO34097000	W R LITTLE ET UX	A C MOORHEAD	04/14/1943	KS	MORTON COUNTY	9	422		KS	MORTON	1034S-R039W-024 SW	
5026-4865-00	LO34098000	EVERETT WILSON ET UX	PANHANDLE EASTERN PIPE LINE CO ET AL	08/01/1945	KS	STEVENS COUNTY	12	479		KS	STEVENS	1033S-R037W-032 W/SW	
5026-4866-00	LO34099000	J E BAKER ET UX	REPUBLIC NATURAL GAS COMPANY	05/17/1945	KS	STEVENS COUNTY	14	241		KS	STEVENS	1034S-R037W-026 NE	
5026-4867-00	LO34100000	EVA G STOCKING	REPUBLIC NATURAL GAS COMPANY	02/27/1946	KS	MORTON COUNTY	13	26		KS	MORTON	1034S-R037W-035 SE	
5026-4868-00	LO34101000	CLARA MARTHA ELLIS	JOE E DENHAM	07/07/1944	KS	STEVENS COUNTY	12	481		KS	STEVENS	1032S-R037W-010 SE	
5026-4869-00	LO34102000	FLORENCE CARPENTER ANDREW	JOE E DENHAM	09/04/1943	KS	STEVENS COUNTY	12	145		KS	STEVENS	1032S-R037W-011 NE	
5026-4870-01	LO34103001	J A SCHOWALTER	JOE E DENHAM	09/24/1943	KS	STEVENS COUNTY	12	361		KS	STEVENS	1032S-R037W-028 SE	
5026-4870-02	LO34103002	SALMOUNT OIL COMPANY	REPUBLIC NATURAL GAS COMPANY	08/17/1946	KS	STEVENS COUNTY	14	341		KS	STEVENS	1032S-R037W-033 SW	
5026-4870-03	LO34103003	ARSO OIL CORPORATION	REPUBLIC NATURAL GAS COMPANY	08/17/1946	KS	STEVENS COUNTY	14	339		KS	STEVENS	1032S-R037W-033 SW	
5026-4870-04	LO34103004	BRADLEY PRODUCING CORPORATION	REPUBLIC NATURAL GAS COMPANY	09/04/1947	KS	STEVENS COUNTY	23	41		KS	STEVENS	1032S-R037W-033 NE	
5026-4870-05	LO34103005	DAN C SULLIVAN	REPUBLIC NATURAL GAS COMPANY	08/29/1947	KS	STEVENS COUNTY	23	43		KS	STEVENS	1032S-R037W-033 NE	
5026-4870-06	LO34103006	A T SPIKES ET UX	REPUBLIC NATURAL GAS COMPANY	08/29/1947	KS	STEVENS COUNTY	23	45		KS	STEVENS	1032S-R037W-033 NE	



EXHIBIT  
Leases  
KANSAS AND OKLAHOMA

Legacy Number	Lease Number	Lessor	Lessee	Lease Date	State	County	Book	Page	Registry	Rec St	Rec County	Description	Lot(s)
5026-4871-00	LO34104000	LAWRENCE FERRELL ET AL	PANHANDLE EASTERN PIPELINE COMPANY	06/20/1941	KS	STEVENS COUNTY	10	329		KS	STEVENS	1033S-R039W-024 SE	
5026-4872-00	LO34105000	JAMES H HULME ET AL	REPUBLIC NATURAL GAS COMPANY	03/26/1948	KS	STEVENS COUNTY	23	303		KS	STEVENS	1034S-R037W-022 SW	
5026-4873-00	LO34108000	HOWER W POPKINS ET UX	L T BUCK	04/08/1949	KS	MORTON COUNTY	14	385		KS	MORTON	1033S-R039W-006 E/5W	
5026-4874-00	LO34107000	HOWER W POPKINS ET UX	L T BUCK	04/08/1949	KS	MORTON COUNTY	14	386		KS	MORTON	1033S-R039W-017 NE	
5026-4875-00	LO34108000	WILLIAM R NICHOLS	REPUBLIC NATURAL GAS COMPANY	02/24/1980	KS	STEVENS COUNTY	23	227		KS	STEVENS	1034S-R039W-001 SE	
5026-4876-00	LO34109000	SUSAN E BARNARD	REPUBLIC NATURAL GAS COMPANY	03/02/1980	KS	STEVENS COUNTY	23	239		KS	STEVENS	1032S-R039W-035 SW	
5026-4916-00	LO34110000	A LEROY BEVAN ET UX	MISSOURI VALLEY GAS CORPORATION	11/09/1938	KS	STEVENS COUNTY	9	75		KS	STEVENS	1034S-R039W-012 W	
5026-4917-00	LO34110000	WILL SHARP & CO	MISSOURI VALLEY GAS CORPORATION	10/17/1936	KS	STEVENS COUNTY	8	155		KS	STEVENS	1032S-R039W-020 SW	
5026-4918-00	LO34112900	C W MILLS ET UX	MISSOURI VALLEY GAS CORPORATION	01/02/1937	KS	STEVENS COUNTY	8	176		KS	STEVENS	1034S-R039W-001 NE	
5026-4919-00	LO34113000	R H LEWIS ET UX	REPUBLIC NATURAL GAS COMPANY	01/17/1941	KS	STEVENS COUNTY	10	365		KS	STEVENS	1034S-R039W-002 SE	
5026-4920-00	LO34114000	HARRY L LIGHTCAP ET UX	NORTHERN NATURAL GAS COMPANY	01/27/1944	KS	STEVENS COUNTY	12	623		KS	STEVENS	1033S-R039W-011	
5026-4926-00	LO34115000	A C MOORHEAD ET AL	NORTHERN NATURAL GAS COMPANY	09/01/1939	KS	STEVENS COUNTY	10	40		KS	STEVENS	1033S-R037W-028 SE	
5026-4931-01	LO34116001	JOHN J FLEET ET AL	W B OSBORN	12/14/1944	KS	GRANT COUNTY	8	14		KS	GRANT	1030S-R035W-020 N	
			W L JONES	01/01/1947	KS	GRANT COUNTY	10	145		KS	GRANT	1030S-R035W-020 SW	
5026-4931-02	LO34116002	W B OSBORN ET UX	W L JONES	12/07/1942	KS	GRANT COUNTY	6	213		KS	GRANT	1030S-R035W-017	
5026-4931-03	LO34116003	CHARLES W HICKOK ET AL	W B OSBORN	05/25/1946	KS	GRANT COUNTY	9	88		KS	GRANT	1030S-R035W-017 EW	
5026-4931-04	LO34116004	EURONEX OIL COMPANY INC	W B OSBORN	05/25/1946	KS	GRANT COUNTY	9	88		KS	GRANT	1030S-R035W-017 EW	
5026-4931-05	LO34116005	EURONEX OIL COMPANY INC	W B OSBORN	05/25/1946	KS	GRANT COUNTY	9	86		KS	GRANT	1030S-R035W-020 NW	
5026-4931-06	LO34116006	EURONEX OIL COMPANY INC	W B OSBORN	05/25/1946	KS	GRANT COUNTY	9	91		KS	GRANT	1030S-R035W-020 NE/NE	
5026-4931-07	LO34116007	EURONEX OIL COMPANY INC	W B OSBORN	05/25/1946	KS	GRANT COUNTY	9	87		KS	GRANT	1030S-R035W-017 E/NE	
5026-4931-08	LO34116008	EURONEX OIL COMPANY INC	W B OSBORN	05/25/1946	KS	GRANT COUNTY	9	89		KS	GRANT	1030S-R035W-017 W/W	
5026-4931-09	LO34116009	W B OSBORN ET UX	W L JONES	01/01/1947	KS	GRANT COUNTY	10	83		KS	GRANT	1030S-R035W-020 N	
			W B OSBORN	05/25/1946	KS	GRANT COUNTY	9	92		KS	GRANT	1030S-R035W-020 NW	
5026-4931-10	LO34116010	EURONEX OIL COMPANY INC	W B OSBORN	05/25/1946	KS	GRANT COUNTY	9	93		KS	GRANT	1030S-R035W-020 SE/NE	
5026-4931-11	LO34116011	EURONEX OIL COMPANY INC	W B OSBORN	05/25/1946	KS	GRANT COUNTY	9	92		KS	GRANT	1030S-R035W-020 SW	
5026-4931-12	LO34116012	EURONEX OIL COMPANY INC	W B OSBORN	05/25/1946	KS	GRANT COUNTY	9	90		KS	GRANT	1030S-R035W-020 N/SE	
5026-4931-13	LO34116013	REVERVIEW STATE BANK ET AL	PANHANDLE EASTERN PIPE LINE COMPANY	08/29/1945	KS	GRANT COUNTY	8	184		KS	GRANT	1030S-R035W-020 S/SE	
5026-4931-14	LO34116014	CHARLES W HICKOK ET AL	A C MOORHEAD	12/07/1942	KS	GRANT COUNTY	6	212		KS	GRANT	1030S-R035W-020 N/SE	
5026-4932-01	LO34117001	W B OSBORN	MAGNOLIA PETROLEUM COMPANY	08/13/1946	KS	GRANT COUNTY	9	221		KS	GRANT	1027S-R039W-005 SE	
5026-4932-02	LO34117002	JOHN J FLEET ET AL	W B OSBORN	12/14/1944	KS	GRANT COUNTY	8	17		KS	GRANT	1027S-R039W-005 SE	

**EXHIBIT**  
**Leases**  
**KANSAS AND OKLAHOMA**

Legacy Number	Lease Number	Lessor	Lessee	Lease Date	State, County	Book	Page	Registry	Rec St	Rec County	Description	Lot(s)
5026-4932-03	LO34117003	EURONEX OIL COMPANY INC	W B OSBORN	05/25/1946	KS, GRANT COUNTY	9	96		GRANT	GRANT	T027S-R039W-006 SE	1
5026-4932-04	LO34117004	GEORGE H TATE ET UX	CITIES SERVICE OIL COMPANY	11/16/1942	KS, GRANT COUNTY	6	159		GRANT	GRANT	T027S-R039W-006 SE	1
5026-4933-00	LO34118900	AARON C MOORE	COLUMBIAN FUEL CORPORATION	01/28/1946	KS, GRANT COUNTY	8	164		GRANT	GRANT	T027S-R039W-005 NW	1
5026-4934-00	LO34119300	LESLIE WALKER ET UX	COLUMBIAN FUEL CORPORATION	02/06/1946	KS, GRANT COUNTY	8	178		GRANT	GRANT	T027S-R039W-005 SW	1
5026-4935-01	LO34120001	A C MOORE	CITIES SERVICE OIL COMPANY	10/26/1942	KS, GRANT COUNTY	6	194		GRANT	GRANT	T027S-R039W-005 S1/4	1
5026-4936-00	LO34121000	AARON C MOORE	COLUMBIAN FUEL CORPORATION	01/28/1946	KS, GRANT COUNTY	8	165		GRANT	GRANT	T027S-R039W-006 N	2
5026-4937-01	LO34122001	HENRY BEWARDER ET UX	CITIES SERVICE OIL COMPANY	02/26/1943	KS, GRANT COUNTY	6	199		GRANT	GRANT	T027S-R039W-006 S	1
5026-4937-02	LO34122002	W B OSBORN	MAGNOLIA PETROLEUM COMPANY	08/13/1946	KS, GRANT COUNTY	9	222		GRANT	GRANT	T027S-R039W-006 E1/2W	6
5026-4937-03	LO34122003	JOHN J FLEET ET AL	W B OSBORN	12/14/1944	KS, GRANT COUNTY	8	23		GRANT	GRANT	T027S-R039W-006 SE	6
5026-4937-04	LO34122004	EURONEX OIL COMPANY INC	W B OSBORN	05/25/1946	KS, GRANT COUNTY	9	102		GRANT	GRANT	T027S-R039W-006 E1/2W	6
5026-4938-00	LO34123900	FRANCES APRILEGATE ET AL	STANLIND OIL AND GAS COMPANY	02/17/1946	KS, KEARNY COUNTY	12	435		KEARNY	KEARNY	T025S-R037W-023 W	7
5026-4939-00	LO34124000	FRST NATL BANK IN DODGE CITY KANSAS	SINGLAI PRANIE OIL COMPANY	08/01/1945	KS, KEARNY COUNTY	13	330		KEARNY	KEARNY	T025S-R037W-023 W1/2	7
5026-4940-00	LO34126000	LELIA HOUSEHOLDER ET AL	STANLIND OIL AND GAS COMPANY	03/01/1945	KS, KEARNY COUNTY	12	399		KEARNY	KEARNY	T025S-R037W-023 SE	7
5026-4941-00	LO34126000	ALFRED J COLLINGWOOD ET UX	C E BEYMER	11/18/1944	KS, KEARNY COUNTY	12	166		KEARNY	KEARNY	T024S-R039W-013	1
5026-4942-00	LO34127000	SAMUEL M FINKELSTEIN ET UX	CLYDE BEYMER JR	07/09/1949	KS, KEARNY COUNTY	18	543		KEARNY	KEARNY	T023S-R037W-023 NE	1
5026-4943-00	LO34128000	J W GRAY	JOE E DENHAM	07/28/1944	KS, KEARNY COUNTY	11	348		KEARNY	KEARNY	T023S-R037W-023 NW	1
5026-4944-00	LO34129000	HELEN HILL YARD HOOVER ET AL	C E BEYMER	11/18/1944	KS, KEARNY COUNTY	12	180		KEARNY	KEARNY	T024S-R039W-023 SE	1
5026-4945-01	LO34130001	W H JOHNSON ET AL	STANLIND OIL AND GAS COMPANY	05/25/1946	KS, KEARNY COUNTY	14	117		KEARNY	KEARNY	T025S-R037W-013 NE	1
											T025S-R037W-013 S	2
											T025S-R037W-013 S1/4	2
											T025S-R037W-013 S1/4	2
											T025S-R037W-013 S1/4	2
5026-4945-02	LO34130002	W B OSBORN ET UX	W L JONES	03/01/1947	KS, KEARNY COUNTY	15	247		KEARNY	KEARNY	T025S-R037W-013 S	2
5026-4945-03	LO34130003	JOHN J FLEET ET AL	W B OSBORN	12/14/1944	KS, KEARNY COUNTY	12	380		KEARNY	KEARNY	T025S-R037W-013 S	2
5026-4945-04	LO34130004	EURONEX OIL COMPANY INC	W B OSBORN	05/25/1946	KS, KEARNY COUNTY	14	156		KEARNY	KEARNY	T025S-R037W-013 S	1
5026-4945-05	LO34130005	W H JOHNSON ET UX	W W WOOD	10/18/1937	KS, KEARNY COUNTY	6	151		KEARNY	KEARNY	T025S-R037W-013 NE	1
											T025S-R037W-013 S	2
											T025S-R037W-013 S	2
											T025S-R037W-013 S1/4	2
5026-4946-01	LO34131001	W H JOHNSON ET AL	STANLIND OIL AND GAS COMPANY	05/25/1946	KS, KEARNY COUNTY	15	112		KEARNY	KEARNY	T025S-R037W-013 S1/4	2
5026-4946-02	LO34131002	W H JOHNSON ET UX	W W WOOD	10/18/1937	KS, KEARNY COUNTY	6	113		KEARNY	KEARNY	T025S-R037W-024 S	2
5026-4947-01	LO34132001	HELEN HILL YARD HOOVER ET AL	STANLIND OIL AND GAS COMPANY	05/25/1946	KS, KEARNY COUNTY	13	146		KEARNY	KEARNY	T025S-R037W-024 NE	1
5026-4947-02	LO34132002	ETHEL K MCCORMICK ET VIR	STANLIND OIL AND GAS COMPANY	09/01/1945	KS, KEARNY COUNTY	13	145		KEARNY	KEARNY	T025S-R037W-024 NE	1
5026-4947-03	LO34132003	HELEN HILL YARD HOOVER ET AL	W W WOOD	11/02/1937	KS, KEARNY COUNTY	6	411		KEARNY	KEARNY	T025S-R037W-024 NE	1
5026-4948-01	LO34133001	HELEN HILL YARD HOOVER ET AL	STANLIND OIL AND GAS COMPANY	05/29/1945	KS, KEARNY COUNTY	13	150		KEARNY	KEARNY	T025S-R037W-024 NW	1
5026-4948-02	LO34133002	ETHEL K MCCORMICK ET VIR	STANLIND OIL AND GAS COMPANY	09/07/1945	KS, KEARNY COUNTY	13	149		KEARNY	KEARNY	T025S-R037W-024 NW	1

**EXHIBIT  
Leases**

**KANSAS AND OKLAHOMA**

Legacy Number	Lease Number	Lessor	Lessee	Lease Date	State, County	Book	Page	Registry	Rec St	Rec County	Description	Lot(s)
5026-4948-03	LO34133003	HELEN HILL YARD ET AL	W W WOOD	10/20/1937	KS, KEARNY COUNTY	6	360		KS	KEARNY	T0265-R037W-024 NW	1
5026-4949-00	LO34134000	W H JOHNSON ET AL	STANOLIND OIL AND GAS COMPANY	08/25/1946	KS, KEARNY COUNTY	14	114		KS	KEARNY	T0265-R038W-018 E/W	2
												3
												4
5026-4950-00	LO34135000	C A LOUICKS ET AL	JOE E DENHAM	05/25/1943	KS, KEARNY COUNTY	10	418		KS	KEARNY	T0265-R039W-018 NE	1
5026-4951-00	LO34136000	W H JOHNSON ET AL	STANOLIND OIL AND GAS COMPANY	05/25/1946	KS, KEARNY COUNTY	16	183		KS	KEARNY	T0265-R039W-019 E/W	2
5026-4952-00	LO34137000	JOHN B BRYANT ET AL	STANOLIND OIL AND GAS COMPANY	10/22/1947	KS, KEARNY COUNTY	12	348		KS	KEARNY	T0265-R039W-019 W/S/W	2
5026-4953-00	LO34138000	IMAN C WAIIT ET UX	C E BEYMER	05/12/1945	KS, KEARNY COUNTY	13	3		KS	KEARNY	T024S-R037W-004 SE	1
5026-4954-00	LO34139000	EMIL G BARREN ET AL	STANOLIND OIL AND GAS COMPANY	02/10/1945	KS, KEARNY COUNTY	12	318		KS	KEARNY	T024S-R037W-004 SE	1
5026-4955-00	LO34140000	HOMER L BEAUBERTON ET AL	STANOLIND OIL AND GAS COMPANY	03/16/1945	KS, KEARNY COUNTY	12	478		KS	KEARNY	T024S-R037W-004 NE	1
5026-4956-00	LO34141000	MARY NA GREEN	C E BEYMER	08/07/1945	KS, KEARNY COUNTY	13	4		KS	KEARNY	T024S-R037W-004 NW	1
5026-4957-00	LO34142000	J A SAUER ET UX	C E BEYMER	05/10/1945	KS, KEARNY COUNTY	12	985		KS	KEARNY	T023S-R037W-025	1
5026-4958-00	LO34143000	VICTOR B TATE ET AL	W B OSBORN	07/21/1949	KS, KEARNY COUNTY	19	22		KS	KEARNY	T023S-R037W-021 NE	1
5026-4959-00	LO34144000	VICTOR B TATE ET AL	W B OSBORN	07/21/1949	KS, KEARNY COUNTY	19	119		KS	KEARNY	T023S-R037W-021 NE/NW	1
5026-4960-00	LO34145000	VICTOR B TATE ET AL	W B OSBORN	07/21/1949	KS, KEARNY COUNTY	19	25		KS	KEARNY	T023S-R037W-021 SE	1
5026-4961-00	LO34146000	VICTOR B TATE ET AL	W B OSBORN	07/21/1949	KS, KEARNY COUNTY	19	16		KS	KEARNY	T023S-R037W-021 SW	1
5026-4962-00	LO34147000	FRANCES H GARSON	CLYDE BEYMER JR	08/07/1951	KS, KEARNY COUNTY	20	604		KS	KEARNY	T023S-R037W-021 NW/NW	1
5026-4963-00	LO34148000	IMAN WAIIT ET UX	C E BEYMER	11/18/1944	KS, KEARNY COUNTY	12	149		KS	KEARNY	T024S-R039W-015	1
5026-4964-00	LO34149000	STATE BOARD OF ADMINISTRATION	FRED C KOCH	08/20/1932	KS, KEARNY COUNTY	14	158		KS	FINNEY	T028S-R037W-013	1
5026-4965-00	LO34150000	ORANGE J BROWN ET UX	L F MEYERS	07/01/1932	KS, FINNEY COUNTY	7	177		KS	FINNEY	T028S-R037W-013	1
5026-4967-00	LO34151000	ORANGE J BROWN ET UX	NORTHERN NATURAL GAS COMPANY	10/29/1940	KS, FINNEY COUNTY	11	159		KS	FINNEY	T026S-R034W-020	1
5026-4968-00	LO34152000	ORANGE J BROWN ET UX	NORTHERN NATURAL GAS COMPANY	10/29/1940	KS, FINNEY COUNTY	11	152		KS	FINNEY	T026S-R034W-009	1
5026-4975-00	LO34153000	T P LEE ESTATE	FINCKER OIL & GAS PRODUCTION CO	08/14/1943	KS, KEARNY COUNTY	10	177		KS	KEARNY	T026S-R039W-019	1
5026-4980-01	LO34154001	FOUNTAIN G EDWARDS ET UX	NORTHERN NATURAL GAS COMPANY	05/05/1944	KS, SEWARD COUNTY	89	29		KS	SEWARD	T022S-R034W-004 SW	
5026-4980-02	LO34154002	FEDERAL LAND BANK OF WICHITA	NORTHERN NATURAL GAS COMPANY	05/05/1944	KS, SEWARD COUNTY	89	29		KS	SEWARD	T022S-R034W-005 SW	
5026-4984-00	LO34155000	H D MASSON ET UX	BEN P BRACK	11/29/1944	KS, SEWARD COUNTY	89	476		KS	SEWARD	T023S-R034W-005 S/E	
5026-4987-00	LO34156000	L G MUSTAIN ET AL	NORTHERN NATURAL GAS COMPANY	05/18/1944	KS, FINNEY COUNTY	13	563		KS	FINNEY	T026S-R039W-018 SE	
5026-4988-00	LO34157000	ALBERT SPRINGER ET UX	NORTHERN NATURAL GAS COMPANY	05/10/1944	KS, HASKELL COUNTY	5	15		KS	HASKELL	T028S-R034W-020 W/W/S/E	
5026-4989-00	LO34158000	ALBERT SPRINGER ET UX	NORTHERN NATURAL GAS COMPANY	05/10/1944	KS, HASKELL COUNTY	5	18		KS	HASKELL	T028S-R034W-020 E/S/E	
5026-4990-00	LO34159000	J A BROWN ET UX	CITTES SERVICE OIL COMPANY	11/25/1946	KS, HASKELL COUNTY	8	1		KS	HASKELL	T028S-R034W-020 W/W/S/E	
5026-4991-00	LO34160000	JOE CLARK ET UX	CITTES SERVICE OIL COMPANY	11/08/1942	KS, HASKELL COUNTY	3	437		KS	HASKELL	T028S-R034W-021 SW	
5026-4992-00	LO34161000	MATILDA WALKER ET VIR	NORTHERN NATURAL GAS COMPANY	11/25/1944	KS, FINNEY COUNTY	14	514		KS	FINNEY	T026S-R033W-007 E/S/E	

**EXHIBIT**  
**Leases**  
**KANSAS AND OKLAHOMA**

Legacy Number	Lease Number	Lessor	Lessee	Lease Date	State	County	Book	Page	Registry	Rec St	Rec County	Description	Lot(s)
5026-4993-00	LO34162000	JOHN W NOLAN ET AL	NORTHERN NATURAL GAS COMPANY	11/25/1944	KS	FINNEY COUNTY	14	487		KS	FINNEY	T026S-R033W-017 SE	
5026-4994-00	LO34163000	J A Y LWARD TRUST ESTATES	NORTHERN NATURAL GAS COMPANY	07/09/1945	KS	FINNEY COUNTY	15	59		KS	FINNEY	T026S-R033W-007 NE	
5026-4995-00	LO34164000	JENNIE BARKER	MAGNOLIA PETROLIUM COMPANY	05/05/1945	KS	FINNEY COUNTY	14	43		KS	FINNEY	T026S-R033W-007 SW	
5026-4996-00	LO34165000	MARY E CAREY	CITIES SERVICE OIL COMPANY	11/05/1942	KS	HASKELL COUNTY	3	445		KS	HASKELL	T028S-R034W-011 NE	
5026-4997-01	LO34166001	EVA G DAVIS ET VIR	NORTHERN NATURAL GAS COMPANY	05/10/1944	KS	HASKELL COUNTY	8	421		KS	HASKELL	T028S-R034W-011 E/SE	
5026-4997-02	LO34166002	HERVEY B RICHARDSON ET UX	FRANK MCCOY	04/26/1943	KS	HASKELL COUNTY	4	574		KS	HASKELL	T028S-R034W-011 W/SE	
5026-4998-00	LO34167000	MAUD COLLINGWOOD	JOE E DENHAM	05/10/1944	KS	HASKELL COUNTY	3	634		KS	HASKELL	T028S-R034W-011 W	
5026-4999-00	LO34168000	ROSA STEWART ET VIR	NORTHERN NATURAL GAS COMPANY	05/12/1944	KS	HASKELL COUNTY	4	648		KS	HASKELL	T028S-R034W-020 NW	
5026-5002-00	LO34170000	ELIUS FLUCK ET UX	NORTHERN NATURAL GAS COMPANY	04/20/1943	KS	HASKELL COUNTY	5	4		KS	HASKELL	T028S-R034W-020 SW	
5026-5003-00	LO34170000	JOSEPH D C GEFERING ET UX	CITIES SERVICE OIL COMPANY	12/14/1953	KS	FINNEY COUNTY	4	32		KS	HASKELL	T024S-R031W-028 SE	
5026-5004-00	LO34171000	CITY OF GARDEN CITY KANSAS (THE)	NORTHERN NATURAL GAS PRODUCING COMPANY	12/14/1953	KS	FINNEY COUNTY	32	236		KS	FINNEY	T024S-R031W-028 SE	
5026-5005-00	LO34172000	CITY OF GARDEN CITY KANSAS (THE)	NORTHERN NATURAL GAS PRODUCING COMPANY	12/14/1953	KS	FINNEY COUNTY	32	239		KS	FINNEY	T024S-R031W-028 SW	
5026-5006-00	LO34173000	CITY OF GARDEN CITY KANSAS (THE)	NORTHERN NATURAL GAS COMPANY	12/14/1953	KS	FINNEY COUNTY	32	240		KS	FINNEY	T024S-R031W-033 N	
5026-5007-00	LO34174000	CITY OF GARDEN CITY KANSAS (THE)	NORTHERN NATURAL GAS COMPANY	12/14/1953	KS	FINNEY COUNTY	32	241		KS	FINNEY	T024S-R031W-027 SW	
5026-5008-00	LO34175000	JOHN R REIMER	NORTHERN NATURAL GAS COMPANY	05/12/1944	KS	HASKELL COUNTY	5	17		KS	HASKELL	T028S-R034W-022 NE	
5026-5009-00	LO34176000	GLENN G MOORE ET UX	NORTHERN NATURAL GAS COMPANY	07/16/1945	KS	HASKELL COUNTY	7	47		KS	HASKELL	T028S-R034W-021 NW	
5026-5010-00	LO34177000	RAULPH R MAUGHLIN ET UX	NORTHERN NATURAL GAS COMPANY	05/16/1944	KS	HASKELL COUNTY	5	20		KS	HASKELL	T028S-R034W-022 SW	
5026-5011-00	LO34178000	BERNHARD D DOERKSEN ET UX	NORTHERN NATURAL GAS COMPANY	05/17/1944	KS	HASKELL COUNTY	5	13		KS	HASKELL	T028S-R034W-021 NNE	
5026-5012-00	LO34179000	BERNHARD D DOERKSEN ET UX	NORTHERN NATURAL GAS COMPANY	05/17/1944	KS	HASKELL COUNTY	5	14		KS	HASKELL	T028S-R034W-027 SNE	
5026-5013-00	LO34180000	B D DOERKSEN ET UX	NORTHERN NATURAL GAS COMPANY	05/17/1944	KS	HASKELL COUNTY	5	12		KS	HASKELL	T028S-R034W-027 E/SE	
5026-5014-01	LO34181001	SHELL OIL COMPANY INCORPORATE	NORTHERN NATURAL GAS COMPANY	08/01/1948	KS	HASKELL COUNTY	9	522		KS	HASKELL	T028S-R034W-014 S	
5026-5014-02	LO34181002	STONESBREET O L V D E ET UX	JOE E DENHAM	09/01/1943	KS	HASKELL COUNTY	4	337		KS	HASKELL	T028S-R034W-014 N	
5026-5015-00	LO34182000	MARY ELEANOR KIRK ET VIR	NORTHERN NATURAL GAS COMPANY	06/08/1946	KS	FINNEY COUNTY	15	437		KS	FINNEY	T022S-R032W-031 NNE	
												T022S-R032W-031 S	
												T022S-R032W-031 SNE	
												T023S-R032W-006 NW	
5026-5016-00	LO34183000	ANNETTIA P EARLOUGHER ET VIR	NORTHERN NATURAL GAS COMPANY	04/18/1940	KS	KEARNEY COUNTY	7	489		KS	KEARNEY	T026S-R036W-032 N	
5026-5017-00	LO34184000	GEORGE H TAITE ESTATE ET AL	FINAKER OIL & GAS PRODUCTION COMPANY (TH	11/29/1945	KS	KEARNEY COUNTY	13	264		KS	KEARNEY	T026S-R036W-032 S	
5026-5018-00	LO34185000	CHARLES D EVANS ET UX	NORTHERN NATURAL GAS COMPANY	04/18/1940	KS	GRANT COUNTY	5	8		KS	GRANT	T027S-R037W-003 N	
5026-5019-00	LO34186000	EDWARD F JUDGE	NORTHERN NATURAL GAS COMPANY	04/23/1940	KS	GRANT COUNTY	5	24		KS	GRANT	T027S-R037W-003 S	
5026-5020-00	LO34187000	ANNA E BEAUGH	NORTHERN NATURAL GAS COMPANY	05/19/1944	KS	HASKELL COUNTY	5	22		KS	HASKELL	T028S-R034W-016 NE	
5026-5021-00	LO34188000	JACOB M GORING ET UX	NORTHERN NATURAL GAS COMPANY	06/02/1945	KS	HASKELL COUNTY	6	530		KS	HASKELL	T028S-R034W-016 NW	
5026-5022-00	LO34189000	GUY E FLETCHER ET UX	NORTHERN NATURAL GAS COMPANY	10/06/1945	KS	HASKELL COUNTY	7	54		KS	HASKELL	T028S-R034W-016 SW	
5026-5023-00	LO34190000	GUY E FLETCHER ET UX	NORTHERN NATURAL GAS COMPANY	10/06/1945	KS	HASKELL COUNTY	7	53		KS	HASKELL	T028S-R034W-016 SE	
5026-5024-00	LO34191000	CHARLES C GALL	NORTHERN NATURAL GAS COMPANY	04/08/1940	KS	GRANT COUNTY	4	426		KS	GRANT	T027S-R037W-021 E	
5026-5025-00	LO34192000	CHARLES C GALL	NORTHERN NATURAL GAS COMPANY	04/08/1940	KS	GRANT COUNTY	4	425		KS	GRANT	T027S-R037W-021 SW	
5026-5026-00	LO34193000	ELIZABETH H DOWNIE ET VIR	NORTHERN NATURAL GAS COMPANY	04/12/1940	KS	GRANT COUNTY	5	10		KS	GRANT	T027S-R037W-021 NW	
5026-5027-00	LO34194000	CHARLES C GALL	NORTHERN NATURAL GAS COMPANY	04/08/1940	KS	GRANT COUNTY	4	429		KS	GRANT	T027S-R037W-009 W	
5026-5028-00	LO34195000	CHARLES C GALL	NORTHERN NATURAL GAS COMPANY	04/08/1940	KS	GRANT COUNTY	4	430		KS	GRANT	T027S-R037W-009 E	
5026-5029-00	LO34196000	CHARLES C GALL	NORTHERN NATURAL GAS COMPANY	04/08/1940	KS	GRANT COUNTY	4	427		KS	GRANT	T027S-R037W-016 W	
5026-5030-00	LO34197000	CHARLES C GALL	NORTHERN NATURAL GAS COMPANY	04/08/1940	KS	GRANT COUNTY	4	428		KS	GRANT	T027S-R037W-016 E	

**EXHIBIT**  
**Leases**  
**KANSAS AND OKLAHOMA**

Legacy Number	Lease Number	Lessor	Lessee	Lease Date	State	County	Book	Page	Registry	Rec St	Rec County	Description	Lot(s)
5026-5031-00	LO342198000	HERBERT D JOHNSON ET UX	NORTHERN NATURAL GAS COMPANY	04/06/1940	KS	KEARNY COUNTY	7	474		KS	KEARNY	T026S-R037W-Q28 E	1
5026-5032-00	LO34198000	OTTO WAECHTER ET AL	NORTHERN NATURAL GAS COMPANY	04/05/1940	KS	KEARNY COUNTY	7	488		KS	KEARNY	T026S-R037W-Q28 NW	1
5026-5033-00	LO34200000	MAUD O GROSELOSE	NORTHERN NATURAL GAS COMPANY	04/22/1940	KS	KEARNY COUNTY	7	538		KS	KEARNY	T026S-R038W-Q30 ENW	2
5026-5034-01	LO34201001	SHELL OIL COMPANY INC	NORTHERN NATURAL GAS COMPANY	02/18/1942	KS	KEARNY COUNTY	9	187		KS	KEARNY	T026S-R038W-Q30 S	2
5026-5034-02	LO34201002	WILLIAM BROADHURST ET UX	NORTHERN NATURAL GAS COMPANY	02/20/1942	KS	KEARNY COUNTY	9	188		KS	KEARNY	T026S-R038W-Q30 S	3
5026-5035-00	LO34202000	THOMAS J DREESE ET AL	NORTHERN NATURAL GAS COMPANY	05/12/1942	KS	GRANT COUNTY	6	124		KS	GRANT	T028S-R037W-Q02 N/SE	1
5026-5036-00	LO34203800	MINNIE HINSON SLATER ET VIR	NORTHERN NATURAL GAS COMPANY	05/12/1941	KS	GRANT COUNTY	5	93		KS	GRANT	T028S-R037W-Q02 SINW	3
5026-5037-00	LO34204000	EDWIN J BOOKWALTER (HEIRS OF)	NORTHERN NATURAL GAS COMPANY	05/12/1942	KS	GRANT COUNTY	6	125		KS	GRANT	T028S-R037W-Q02 SW	4
5026-5038-01	LO34205001	ILLINOIS BANKERS LIFE ASSURANCE	NORTHERN NATURAL GAS COMPANY	09/01/1943	KS	HASKELL COUNTY	4	286		KS	HASKELL	T028S-R034W-Q12 SE	2
5026-5038-02	LO34205002	HOME ROYALTY ASSOCIATION INC	NORTHERN NATURAL GAS COMPANY	06/21/1944	KS	HASKELL COUNTY	4	129		KS	HASKELL	T028S-R034W-Q12 SE	2
5026-5039-00	LO34206000	DOROTHY MUMRPHY	NORTHERN NATURAL GAS COMPANY	11/28/1944	KS	HASKELL COUNTY	6	270		KS	HASKELL	T028S-R034W-Q12 SW	2
5026-5040-00	LO34207000	W W DAUGHERTY ET UX	NORTHERN NATURAL GAS COMPANY	08/12/1946	KS	HASKELL COUNTY	7	303		KS	HASKELL	T028S-R034W-Q12 ENW	3
5026-5041-00	LO34208000	L L JONES ET UX	NORTHERN NATURAL GAS COMPANY	06/09/1946	KS	FINNEY COUNTY	15	433		KS	FINNEY	T028S-R034W-Q12 WNW	3
5026-5042-00	LO34209000	JESSIE C WALLS	NORTHERN NATURAL GAS COMPANY	05/05/1944	KS	FINNEY COUNTY	13	505		KS	FINNEY	T026S-R034W-Q02 S/NE	4
5026-5043-00	LO34210000	TAYLOR L JONES ET UX	NORTHERN NATURAL GAS COMPANY	06/08/1946	KS	FINNEY COUNTY	15	438		KS	FINNEY	T026S-R034W-Q02 S	2
5026-5044-00	LO34211000	TAYLOR L JONES ET UX	NORTHERN NATURAL GAS COMPANY	06/08/1946	KS	FINNEY COUNTY	15	439		KS	FINNEY	T026S-R034W-Q04 SIN	1
5026-5046-00	LO34213000	TAYLOR L JONES ET UX	NORTHERN NATURAL GAS COMPANY	06/09/1946	KS	FINNEY COUNTY	15	432		KS	FINNEY	T026S-R034W-Q01 SIN	4
5026-5047-00	LO34214000	O H ACOMI ET UX	NORTHERN NATURAL GAS COMPANY	04/20/1944	KS	FINNEY COUNTY	13	323		KS	FINNEY	T026S-R034W-Q01 S	4
5026-5048-00	LO34215000	TAYLOR L JONES ET UX	NORTHERN NATURAL GAS COMPANY	06/08/1946	KS	FINNEY COUNTY	15	436		KS	FINNEY	T026S-R034W-Q11 N	3
5026-5049-00	LO34216000	H C SARTORPUS ET UX	NORTHERN NATURAL GAS COMPANY	05/19/1944	KS	FINNEY COUNTY	13	565		KS	FINNEY	T026S-R034W-Q11 SE	4
5026-5050-00	LO34217000	ROSA HOUK ET AL	NORTHERN NATURAL GAS COMPANY	07/17/1945	KS	FINNEY COUNTY	13	168		KS	FINNEY	T026S-R033W-Q30 ENW	1
5026-5051-01	LO34218001	L L JONES ET UX	NORTHERN NATURAL GAS COMPANY	02/11/1963	KS	FINNEY COUNTY	27	3		KS	FINNEY	T026S-R033W-Q30 E/SW	2
5026-5051-02	LO34218002	D K PURVIS ET UX	NORTHERN NATURAL GAS PRODUCTION COMPANY	03/03/1963	KS	FINNEY COUNTY	27	141		KS	FINNEY	T026S-R033W-Q30 E/SW	3
5026-5052-00	LO34219000	C L JURY JR	NORTHERN NATURAL GAS COMPANY	04/09/1940	KS	KEARNY COUNTY	7	575		KS	KEARNY	T026S-R037W-Q32 N/SE/SE/SE	4

**EXHIBIT**  
**Leases**  
**KANSAS AND OKLAHOMA**

Legacy Number	Lease Number	Lessor	Lessee	Lease Date	State	County	Book	Page	Registry	Rec St	Rec County	Description	Lot(s)
5026-5094-02	LO34221002	DEAN M STACY ET UX	JOE DENHAM	05/10/1944	KS	KEARNY COUNTY	25	383		KS	KEARNY	T026S-R037W-032 NW	
5026-5094-03	LO34221003	GULF COAST WESTERN OIL CO	NORTHERN NATURAL GAS PRODUCING COMPANY	03/31/1964	KS	KEARNY COUNTY	25	328		KS	KEARNY	T026S-R037W-032 NW	
5026-5094-04P	LO34221004	DALRYD BLANKENSHIP	NORTHERN NATURAL GAS PRODUCING COMPANY	02/08/1957	KS	KEARNY COUNTY	30	157		KS	KEARNY	T026S-R037W-032 NE/SE	
5026-5094-09P	LO34221005	P S MCCOMACK ET UX	NORTHERN NATURAL GAS PRODUCING COMPANY	02/08/1957	KS	KEARNY COUNTY	30	553		KS	KEARNY	T026S-R037W-032 NE/SE/SE	
5026-5095-00	LO34223000	C L JURY JR	NORTHERN NATURAL GAS PRODUCING COMPANY	04/09/1940	KS	KEARNY COUNTY	5	56		KS	KEARNY	T026S-R037W-032 SW	
5026-5095-01	LO34223001	MINNIE J JURY	NORTHERN NATURAL GAS PRODUCING COMPANY	08/21/1995	KS	GRANT COUNTY	10	303		KS	GRANT	T027S-R037W-004 S	
5026-5095-01	LO34224001	MINNIE J JURY	NORTHERN NATURAL GAS PRODUCING COMPANY	04/29/1964	KS	GRANT COUNTY	10	302		KS	GRANT	T027S-R037W-004 SE/SE	
5026-5098-01	LO34225001	ROYALTY HOLDING COMPANY	NORTHERN NATURAL GAS PRODUCING COMPANY	03/31/1964	KS	GRANT COUNTY	10	288		KS	GRANT	T027S-R037W-004 NE	
5026-5098-02	LO34225002	GULF COAST WESTERN OIL CO	NORTHERN NATURAL GAS PRODUCING COMPANY	03/31/1964	KS	GRANT COUNTY	10	289		KS	GRANT	T027S-R037W-004 NE	
5026-5098-03	LO34225003	DEAN M STACY ET UX	NORTHERN NATURAL GAS PRODUCING COMPANY	03/22/1964	KS	GRANT COUNTY	10	301		KS	GRANT	T027S-R037W-004 NE	
5026-5099-00	LO34226000	FEDERAL LAND BANK OF WICHITA (THE)	NORTHERN NATURAL GAS COMPANY	05/12/1944	KS	FINNEY COUNTY	13	503		KS	FINNEY	T026S-R033W-021 N	
5026-5099-00	LO34227000	L J COCKEY ET UX	NORTHERN NATURAL GAS COMPANY	11/25/1944	KS	FINNEY COUNTY	14	482		KS	FINNEY	T026S-R033W-021 N/SE	
5026-5099-00	LO34228000	FARTHUR STONE ET UX	NORTHERN NATURAL GAS PRODUCING COMPANY	09/22/1993	KS	FINNEY COUNTY	28	289		KS	FINNEY	T026S-R033W-021 SSE	
5026-5099-00	LO34229000	LUCY E TOLSON	NORTHERN NATURAL GAS COMPANY	11/28/1944	KS	FINNEY COUNTY	19	295		KS	FINNEY	T026S-R033W-021 SW	
5026-5099-00	LO34230000	ARGENTINE LAND COMPANY THE	JESSIE STRUTHERS	02/03/1947	KS	KEARNY COUNTY	14	541		KS	FINNEY	T026S-R033W-021 SW	
5026-5094-00	LO34231000	VICTOR B TATE ET AL	COLUMBIAN FUEL CORPORATION	05/10/1948	KS	KEARNY COUNTY	17	184		KS	KEARNY	T026S-R036W-029 N/NE	
5026-5095-00	LO34232000	VICTOR B TATE ET AL	COLUMBIAN FUEL CORPORATION	05/10/1948	KS	KEARNY COUNTY	17	213		KS	KEARNY	T026S-R036W-033 SW	
5026-5096-00	LO34233000	USA KSNM 011123	ROSE W SIMPSON	02/01/1947	KS	KEARNY COUNTY	16	126		KS	KEARNY	T026S-R036W-029 NW/NE	
5026-5097-00	LO34234000	HAZEL FERGUSON ET AL	FRANCIS KRONE	02/11/1947	KS	KEARNY COUNTY	18	339		KS	KEARNY	T026S-R037W-013 S/NE	
5026-5098-00	LO34235000	JOHN ROE ET AL	NORTHERN NATURAL GAS COMPANY	11/25/1944	KS	FINNEY COUNTY	14	487		KS	FINNEY	T026S-R033W-017 SW	
5026-5099-00	LO34236000	JOHN ROE ET AL	NORTHERN NATURAL GAS COMPANY	07/12/1943	KS	HASKELL COUNTY	4	185		KS	HASKELL	T030S-R033W-002 SE	
5026-5099-00	LO34238000	FLORA A MEREDITH	JOE E DENHAM	07/12/1943	KS	HASKELL COUNTY	4	190		KS	HASKELL	T030S-R033W-002 SE	
5026-5071-01	LO34239001	ROY CARTER ET UX	JOE E DENHAM	08/15/1943	KS	HASKELL COUNTY	4	314		KS	HASKELL	T030S-R033W-002 SW	
5026-5072-00	LO34239002	SHELL OIL COMPANY INCORPORATED	PANHANDLE EASTERN PIPE LINE COMPANY	08/10/1949	KS	HASKELL COUNTY	10	87		KS	HASKELL	T030S-R033W-002 SW	
5026-5072-00	LO34239000	C L JURY JR	NORTHERN NATURAL GAS COMPANY	04/09/1940	KS	GRANT COUNTY	5	56		KS	GRANT	T027S-R037W-008 NE	
5026-5073-01	LO34240001	MINNIE J JURY	NORTHERN NATURAL GAS COMPANY	08/21/1995	KS	GRANT COUNTY	10	304		KS	GRANT	T027S-R037W-008 NW/NE	
5026-5073-02	LO34240002	SHELL OIL COMPANY	NORTHERN NATURAL GAS PRODUCING COMPANY	03/28/1957	KS	GRANT COUNTY	12	272		KS	GRANT	T027S-R037W-008 NW/NE	
5026-5074-00	LO34241000	OMA REYNOLDS MCGUIRE	NORTHERN NATURAL GAS COMPANY	04/12/1940	KS	GRANT COUNTY	5	112		KS	GRANT	T027S-R037W-008 NW	
5026-5075-00	LO34242000	LUELLA PAINE DULANEY	NORTHERN NATURAL GAS COMPANY	04/15/1940	KS	GRANT COUNTY	5	99		KS	GRANT	T027S-R037W-008 SW	
5026-5076-00	LO34243000	FRANK J GRESSEL	NORTHERN NATURAL GAS COMPANY	04/08/1940	KS	GRANT COUNTY	4	433		KS	GRANT	T027S-R037W-008 SE	
5026-5077-00	LO34244000	C L HICKMAN ET UX	JOE E DENHAM	07/15/1943	KS	HASKELL COUNTY	4	251		KS	HASKELL	T030S-R033W-013 SE	
5026-5078-00	LO34245000	FLORA A MEREDITH	JOE E DENHAM	07/12/1943	KS	HASKELL COUNTY	4	149		KS	HASKELL	T030S-R033W-013 NE	
5026-5079-00	LO34246000	FLOYD W LEONARD ET UX	FRED C KOCH	08/01/1943	KS	HASKELL COUNTY	4	222		KS	HASKELL	T030S-R033W-013 NW	
5026-5080-01	LO34247001	FLOYD W LEONARD ET UX	JOE E DENHAM	03/22/1944	KS	HASKELL COUNTY	4	503		KS	HASKELL	T030S-R033W-013 SE	
5026-5080-02	LO34247002	ILLINOIS BANKERS LIFE ASSURANCE	JOE E DENHAM	08/22/1944	KS	HASKELL COUNTY	5	380		KS	HASKELL	T030S-R033W-013 SE	
5026-5091-00	LO34248000	FLORA A MEREDITH	JOE E DENHAM	07/12/1943	KS	HASKELL COUNTY	4	151		KS	HASKELL	T030S-R033W-011 N/NE	
5026-5092-00	LO34249000	FLORA A MEREDITH	JOE E DENHAM	07/12/1943	KS	HASKELL COUNTY	4	152		KS	HASKELL	T030S-R033W-011 SE	
5026-5093-00	LO34250000	CARR R LUCAS ET UX	NORTHERN NATURAL GAS COMPANY	05/12/1944	KS	HASKELL COUNTY	4	653		KS	HASKELL	T028S-R034W-002 SW	

**EXHIBIT**  
**Leases**  
**KANSAS AND OKLAHOMA**

Legacy Number	Lease Number	Lessor	Lessee	Lease Date	State	County	Book	Page	Registry	Rec St	Rec County	Description	Lot(s)
5026-5094-00	LO34251000	WYNNE LUCAS ET UX	NORTHERN NATURAL GAS COMPANY	05/10/1944	KS	HASKELL COUNTY	5	16		KS	HASKELL	T0285-R034W-02E E/SE	3
5026-5095-00	LO34252000	GLENN G MOORE ET UX	NORTHERN NATURAL GAS COMPANY	07/16/1945	KS	HASKELL COUNTY	6	16		KS	HASKELL	T0285-R034W-02E E/SE	4
5026-5096-00	LO34253000	J J WOODY ET UX	CITIES SERVICE OIL COMPANY	11/02/1942	KS	HASKELL COUNTY	3	454		KS	HASKELL	T0285-R034W-02E E	3
5026-5097-00	LO34254000	FRANK A ROY ET UX	NORTHERN NATURAL GAS COMPANY	02/05/1948	KS	HASKELL COUNTY	8	295		KS	HASKELL	T0285-R034W-013 SE	2
5026-5098-00	LO34255000	W A FREEMAN	JOE E DENHAM	04/20/1943	KS	HASKELL COUNTY	3	627		KS	HASKELL	T0285-R034W-013 W	3
5026-5099-00	LO34256000	FRANK MCCOY ET UX	NORTHERN NATURAL GAS COMPANY	07/06/1946	KS	HASKELL COUNTY	7	394		KS	HASKELL	T0285-R034W-02E NE	3
5026-5090-01	LO34257001	FRANK MCCOY ET UX	NORTHERN NATURAL GAS COMPANY	07/06/1946	KS	HASKELL COUNTY	7	395		KS	HASKELL	T0285-R034W-02E NW	3
5026-5090-02	LO34257002	T J WRATIL ET UX	NORTHERN NATURAL GAS COMPANY	05/06/1946	KS	HASKELL COUNTY	7	289		KS	HASKELL	T0285-R034W-02E E/SE	3
5026-5090-03	LO34257003	WILLIAM J WRATIL ET UX	NORTHERN NATURAL GAS COMPANY	05/06/1946	KS	HASKELL COUNTY	7	288		KS	HASKELL	T0285-R034W-02E W/SE	3
5026-5091-00	LO34258000	FRED MILES	NORTHERN NATURAL GAS COMPANY	05/12/1944	KS	HASKELL COUNTY	4	644		KS	HASKELL	T0285-R034W-02E W/SE	3
5026-5092-00	LO34259000	R E WINTER ET AL	NORTHERN NATURAL GAS PRODUCING COMPANY	07/16/1953	KS	HASKELL COUNTY	13	64		KS	HASKELL	T0285-R034W-001 SW	3
5026-5093-00	LO34260000	FLORENCE BELLE MOSBARGER ET VIR	NORTHERN NATURAL GAS COMPANY	05/10/1944	KS	HASKELL COUNTY	4	652		KS	HASKELL	T0285-R034W-007 E/NW	2
5026-5094-00	LO34261000	JOHN W KELMAN	NORTHERN NATURAL GAS COMPANY	06/12/1946	KS	HASKELL COUNTY	7	302		KS	HASKELL	T0285-R034W-007 E/SE	2
5026-5095-00	LO34262000	MARTIN MUNZ	NORTHERN NATURAL GAS COMPANY	11/12/1940	KS	GRANT COUNTY	5	75		KS	GRANT	T0285-R037W-006 SE/NW	4
5026-5096-00	LO34263000	JAY T SMITH ET UX	NORTHERN NATURAL GAS COMPANY	11/12/1940	KS	GRANT COUNTY	5	76		KS	GRANT	T0285-R037W-006 E/SE	5
5026-5097-00	LO34264000	ERNEST R GALL ET AL	NORTHERN NATURAL GAS COMPANY	01/03/1941	KS	GRANT COUNTY	5	80		KS	GRANT	T0285-R037W-006 E	7
5026-5098-00	LO34265000	JACOB W GORING ET UX	NORTHERN NATURAL GAS COMPANY	06/20/1945	KS	HASKELL COUNTY	6	529		KS	HASKELL	T0285-R034W-008 SE	4
5026-5099-00	LO34266000	ERNEST J DUBOIS ET UX	NORTHERN NATURAL GAS COMPANY	05/04/1944	KS	HASKELL COUNTY	5	23		KS	HASKELL	T0285-R034W-008 NNW	4
5026-5100-00	LO34267000	GUY E FLETCHER ET UX	CITIES SERVICE OIL COMPANY	04/21/1943	KS	HASKELL COUNTY	4	37		KS	HASKELL	T0285-R034W-008 SW	6
5026-5101-00	LO34268000	FLORA A MEREDITH ESTATE ET AL	JOE E DENHAM	08/20/1944	KS	HASKELL COUNTY	4	286		KS	HASKELL	T0285-R034W-008 NE	3
5026-5102-00	LO34269000	S E WRIGHT ET UX	BEN F BRACK	04/03/1945	KS	HASKELL COUNTY	6	522		KS	HASKELL	T0285-R032W-031	4
5026-5103-00	LO34270000	DORIS WADE GILBERT ET VIR	BEN F BRACK	04/16/1945	KS	HASKELL COUNTY	6	521		KS	HASKELL	T0285-R032W-031	4
5026-5104-01	LO34271001	FLORENCE M ASKEW ET AL	JOE E DENHAM	10/20/1944	KS	HASKELL COUNTY	6	540		KS	HASKELL	T0285-R032W-031 NE	3
5026-5104-02	LO34271002	WALTER ASKEW ET AL	JOE E DENHAM	10/20/1944	KS	HASKELL COUNTY	5	428		KS	HASKELL	T0285-R032W-031 NE	3
5026-5105-00	LO34272000	IDA JO FAUROTT ET VIR	WALTER KUHN AND R D BURRIS	09/30/1949	KS	HASKELL COUNTY	10	189		KS	HASKELL	T0285-R032W-031 E/NW	1

**EXHIBIT  
Leases  
KANSAS AND OKLAHOMA**

Legacy Number	Lease Number	Lessor	Lessee	Lease Date	State	County	Book	Page	Registry	Rec St	Rec County	Description	Lot(s)
5026-51-07-00	LO34273000	GEORGE W NUSSER ET UX	NORTHERN NATURAL GAS COMPANY	04/09/1940	KS	GRANT COUNTY	5	16		KS	GRANT	T027S-R037W-017 W	2
5026-51-08-00	LO34274000	GEORGE W NUSSER ET UX	NORTHERN NATURAL GAS COMPANY	04/09/1940	KS	GRANT COUNTY	5	15		KS	GRANT	T027S-R037W-017 E	
5026-51-09-00	LO34275000	HATTIE E ANDERSON ET AL	NORTHERN NATURAL GAS COMPANY	04/10/1940	KS	GRANT COUNTY	5	70		KS	GRANT	T027S-R037W-007 ESW	
5026-51-10-00	LO34276000	HATTIE E ANDERSON ET AL	NORTHERN NATURAL GAS COMPANY	04/10/1940	KS	GRANT COUNTY	5	71		KS	GRANT	T027S-R037W-018 NW	
5026-51-11-00	LO34277000	GEORGE W NUSSER ET UX	NORTHERN NATURAL GAS COMPANY	04/09/1940	KS	GRANT COUNTY	5	17		KS	GRANT	T027S-R037W-018 SE	
5026-51-12-00	LO34278000	JOHN T WILSON ET UX	NORTHERN NATURAL GAS COMPANY	04/16/1940	KS	GRANT COUNTY	5	34		KS	GRANT	T027S-R037W-018 NE	
5026-51-13-00	LO34279000	JOHN W OMONS ET UX	NORTHERN NATURAL GAS COMPANY	05/12/1944	KS	HASKELL COUNTY	4	647		KS	HASKELL	T028S-R039W-020 NW	
5026-51-14-00	LO34280000	ELLA DEMORET	NORTHERN NATURAL GAS COMPANY	07/28/1944	KS	HASKELL COUNTY	5	102		KS	HASKELL	T028S-R039W-020 NE	
5026-51-15-00	LO34281000	GERTRUDE PECHIN	J.C. COLE	10/01/1947	KS	HASKELL COUNTY	8	121		KS	HASKELL	T028S-R039W-020 S	
5026-51-16-00	LO34282000	SAMUEL B HOWELL ET UX	FRED C KOCH	07/16/1943	KS	HASKELL COUNTY	4	184		KS	HASKELL	T030S-R039W-014 SE	
5026-51-17-00	LO34283000	FRED J BARBER ET UX	JOE E DENHAM	07/13/1943	KS	HASKELL COUNTY	4	290		KS	HASKELL	T030S-R039W-014 NE	
5026-51-18-00	LO34284000	FLORA A MEREDITH	JOE E DENHAM	07/12/1943	KS	HASKELL COUNTY	4	127		KS	HASKELL	T030S-R039W-014 NE	
5026-51-19-00	LO34285000	J W BRENNAMAN	NORTHERN NATURAL GAS COMPANY	05/08/1944	KS	FINNEY COUNTY	13	502		KS	FINNEY	T026S-R039W-021 N	
5026-51-20-00	LO34286000	J W BRENNAMAN	NORTHERN NATURAL GAS COMPANY	04/05/1940	KS	KEARNY COUNTY	7	472		KS	KEARNY	T026S-R039W-025 NW	
5026-51-21-00	LO34287000	EDGAR J ROWE	NORTHERN NATURAL GAS COMPANY	04/17/1940	KS	KEARNY COUNTY	7	501		KS	KEARNY	T026S-R039W-022 SE	
		T N THORPE ET UX	NORTHERN NATURAL GAS COMPANY									T026S-R039W-025 NE	
												T026S-R039W-025 S	
5026-51-22-00	LO34288000	FRANK A ROY ET UX	NORTHERN NATURAL GAS COMPANY	02/05/1948	KS	HASKELL COUNTY	8	246		KS	HASKELL	T028S-R039W-018 NW	
5026-51-23-00	LO34289000	T L HERNAGE ET UX	JOE E DENHAM	04/20/1943	KS	HASKELL COUNTY	3	635		KS	HASKELL	T028S-R039W-018 NE	
5026-51-24-00	LO34290000	THERESA W PRICE ET AL	JOE E DENHAM	04/12/1943	KS	HASKELL COUNTY	4	81		KS	HASKELL	T028S-R039W-018 SE	
5026-51-25-00	LO34291000	ZOE RICHARDSON WRIGHT ET VIR	NORTHERN NATURAL GAS COMPANY	06/13/1946	KS	HASKELL COUNTY	7	382		KS	HASKELL	T028S-R039W-018 SW	
5026-51-26-00	LO34292000	E H ELLIOTT	NORTHERN NATURAL GAS PRODUCING COMPANY	04/30/1963	KS	HASKELL COUNTY	13	62		KS	HASKELL	T028S-R039W-003 SW	
5026-51-27-00	LO34293000	SUSIE SMITH ET AL	NORTHERN NATURAL GAS PRODUCING COMPANY	03/27/1963	KS	HASKELL COUNTY	13	52		KS	HASKELL	T028S-R039W-003 SE	
5026-51-28-00	LO34294000	SUSIE SMITH ET AL	NORTHERN NATURAL GAS PRODUCING COMPANY	03/27/1963	KS	HASKELL COUNTY	13	55		KS	HASKELL	T028S-R039W-003 NE	
5026-51-29-00	LO34295000	SUSIE SMITH ET AL	NORTHERN NATURAL GAS PRODUCING COMPANY	03/27/1963	KS	HASKELL COUNTY	13	58		KS	HASKELL	T028S-R039W-003 NW	
5026-51-30-00	LO34296000	SUSIE SMITH ET AL	NORTHERN NATURAL GAS PRODUCING COMPANY	03/27/1963	KS	HASKELL COUNTY	13	61		KS	HASKELL	T028S-R039W-003 S	
5026-51-31-00	LO34297000	F ARTHUR STONE ET UX	NORTHERN NATURAL GAS COMPANY	11/25/1944	KS	FINNEY COUNTY	14	473		KS	FINNEY	T026S-R039W-020 E	
5026-51-32-00	LO34298000	VERNON E HERRIOTT	NORTHERN NATURAL GAS COMPANY	05/10/1944	KS	FINNEY COUNTY	19	295		KS	FINNEY	T026S-R039W-020 NW	
5026-51-33-00	LO34299000	HIRAM ELWOOD SUMMERS ET UX	NORTHERN NATURAL GAS COMPANY	04/18/1940	KS	KEARNY COUNTY	7	537		KS	KEARNY	T026S-R039W-031 ENW	1
													2
													1
													2
5026-51-34-00	LO34300000	WINNIE ALEXANDER ET VIR	NORTHERN NATURAL GAS COMPANY	04/26/1940	KS	KEARNY COUNTY	7	539		KS	KEARNY	T026S-R039W-031 SE	2
5026-51-35-00	LO34301000	GEORGE H TATE ESTATE	FINAKER OIL & GAS PRODUCTION COMPANY (TH	11/29/1945	KS	KEARNY COUNTY	13	281		KS	KEARNY	T026S-R039W-031 ESW	3
													4
5026-51-36-00	LO34302000	SUSANNAH A TATE ESTATE ET AL	COLUMBIAN FUEL CORPORATION	05/10/1948	KS	KEARNY COUNTY	17	216		KS	KEARNY	T026S-R039W-023 NW	
5026-51-37-00	LO34303000	LENORA V TATE ET AL	COLUMBIAN FUEL CORPORATION	05/10/1948	KS	KEARNY COUNTY	17	220		KS	KEARNY	T026S-R039W-023 SW	
5026-51-38-00	LO34304000	GLADYS CROUCH ET AL	JOE E DENHAM	03/16/1948	KS	KEARNY COUNTY	11	46	9729	KS	KEARNY	T028S-R039W-023 NINE	
5026-51-39-00	LO34305000	LEE N THORN ET UX	NORTHERN NATURAL GAS COMPANY	07/10/1946	KS	HASKELL COUNTY	7	377		KS	HASKELL	T028S-R039W-019 NE	
5026-51-40-00	LO34306000	ZOE RICHARDSON WRIGHT ET VIR	NORTHERN NATURAL GAS COMPANY	06/13/1946	KS	HASKELL COUNTY	7	380		KS	HASKELL	T028S-R039W-019 NE	
5026-51-41-00	LO34307000	ZOE RICHARDSON WRIGHT ET VIR	NORTHERN NATURAL GAS COMPANY	06/13/1946	KS	HASKELL COUNTY	7	378		KS	HASKELL	T028S-R039W-019 SW	
5026-51-42-00	LO34308000	GEORGE S FREY ET UX	FRED C KOCH	02/09/1944	KS	HASKELL COUNTY	4	428		KS	HASKELL	T028S-R039W-019 SE	
5026-51-43-00	LO34309000	T N THORPE ET UX	NORTHERN NATURAL GAS COMPANY	04/17/1940	KS	GRANT COUNTY	5	26		KS	GRANT	T027S-R039W-002 NW	
5026-51-44-00	LO34310000	J E CORLEY	NORTHERN NATURAL GAS COMPANY	04/09/1940	KS	GRANT COUNTY	4	432		KS	GRANT	T027S-R039W-002 WINE	
5026-51-45-00	LO34311000	AUSTIN HUTTON ET UX	NORTHERN NATURAL GAS COMPANY	04/05/1940	KS	GRANT COUNTY	4	434		KS	GRANT	T027S-R039W-002 SWNE	
5026-51-46-00	LO34312000	HIRAM T BURR ET UX	NORTHERN NATURAL GAS COMPANY	04/05/1940	KS	GRANT COUNTY	5	35		KS	GRANT	T027S-R039W-002 S	1



## EXHIBIT Leases

### KANSAS AND OKLAHOMA

Legacy Number	Lease Number	Lessor	Lessee	Lease Date	State	County	Book	Page	Registry	Rec St	Rec County	Description	Lot(s)
5026-5147-01	LO34313001	FANNIE M BARBEN MARQUART ET VIR	CITIES SERVICE OIL COMPANY	01/20/1943	KS	KEARNY COUNTY	9	396		KS	KEARNY	1026S-R037W-022 NE	1
5026-5147-02	LO34313002	T P LEE ESTATE ET AL	FINAKER OIL & GAS PRODUCTION COMPANY (TH	07/15/1947	KS	KEARNY COUNTY	15	166		KS	KEARNY	1026S-R037W-022 NE	2
5026-5148-00	LO34314000	WILLIAM BROADHURST ET UX	NORTHERN NATURAL GAS COMPANY	03/12/1941	KS	KEARNY COUNTY	8	85		KS	KEARNY	1026S-R037W-022 W	3
5026-5149-00	LO34315900	CL JURY JR	NORTHERN NATURAL GAS COMPANY	04/09/1940	KS	GRANT COUNTY	5	54		KS	GRANT	1027S-R037W-005 SE	4
5026-5150-00	LO34317600	OWA KENNEDY McCLOURE	NORTHERN NATURAL GAS COMPANY	04/17/1940	KS	FINNEY COUNTY	5	111		KS	GRANT	1027S-R037W-005 SW	5
5026-5151-00	LO34317000	ORANGE J BROWN ET UX	NORTHERN NATURAL GAS COMPANY	10/29/1940	KS	FINNEY COUNTY	11	146		KS	FINNEY	1024S-R034W-033	6
5026-5152-00	LO34318000	OTTO WAECHTER ET AL	NORTHERN NATURAL GAS COMPANY	04/05/1940	KS	GRANT COUNTY	5	31		KS	GRANT	1027S-R037W-006 S	7
5026-5153-00	LO34319000	OTTO WAECHTER ET AL	NORTHERN NATURAL GAS COMPANY	04/05/1940	KS	KEARNY COUNTY	7	470		KS	KEARNY	1027S-R037W-007 NW	8
5026-5154-00	LO34320000	HATTIE E ANDERSON ET AL	NORTHERN NATURAL GAS COMPANY	04/10/1940	KS	GRANT COUNTY	5	89		KS	GRANT	1027S-R037W-007 E	9
5026-5155-00	LO34321000	ETHEL M ROWE	NORTHERN NATURAL GAS COMPANY	04/05/1940	KS	KEARNY COUNTY	7	471		KS	KEARNY	1026S-R037W-026 SW	10
5026-5156-00	LO34322000	AUSTIN HUTTON ET UX	NORTHERN NATURAL GAS COMPANY	04/05/1940	KS	KEARNY COUNTY	7	500		KS	KEARNY	1026S-R037W-026 E	11
5026-5157-00	LO34323000	LENOVA V JAYE ET AL	COLUMBIAN FUEL CORPORATION	03/10/1948	KS	KEARNY COUNTY	17	224		KS	KEARNY	1026S-R037W-026 NW	12
5026-5158-00	LO34324000	JOHN T WILSON ET UX	NORTHERN NATURAL GAS COMPANY	04/16/1940	KS	GRANT COUNTY	5	29		KS	GRANT	1027S-R037W-020 NNW	13
5026-5159-00	LO34325000	MARY E RADEBAUGH ET VIR	NORTHERN NATURAL GAS COMPANY	05/12/1942	KS	GRANT COUNTY	6	123		KS	GRANT	1027S-R037W-020 NE	14
5026-5160-00	LO34326000	ELORA D NUTTER ET VIR	NORTHERN NATURAL GAS COMPANY	04/30/1940	KS	GRANT COUNTY	5	57		KS	GRANT	1027S-R037W-019 S1/4 SW	15
5026-5161-00	LO34327000	ARTIE MAY WILLIAMS ET VIR	NORTHERN NATURAL GAS COMPANY	04/10/1940	KS	GRANT COUNTY	4	431		KS	GRANT	1027S-R037W-020 SE	16
5026-5162-00	LO34328000	GEORGE WARNER ET UX	NORTHERN NATURAL GAS COMPANY	04/10/1940	KS	GRANT COUNTY	5	1		KS	GRANT	1027S-R037W-019 NNE	17
5026-5163-00	LO34329000	JOHN W BAUGHMAN ET UX	NORTHERN NATURAL GAS COMPANY	08/10/1940	KS	GRANT COUNTY	5	67		KS	GRANT	1027S-R037W-019 SW	18
5026-5164-00	LO34330000	FLORA D NUTTER ET VIR	NORTHERN NATURAL GAS COMPANY	04/30/1940	KS	GRANT COUNTY	5	58		KS	GRANT	1027S-R037W-031 NW	19
5026-5165-00	LO34331000	WILLIAM G MUNZ	NORTHERN NATURAL GAS COMPANY	04/18/1940	KS	GRANT COUNTY	5	39		KS	GRANT	1027S-R037W-030 SW	20
5026-5166-00	LO34332000	F C WILLIAMS ET UX	NORTHERN NATURAL GAS COMPANY	04/10/1940	KS	GRANT COUNTY	5	28		KS	GRANT	1027S-R037W-030 E	21
5026-5167-00	LO34333000	F C WILLIAMS ET UX	NORTHERN NATURAL GAS COMPANY	04/10/1940	KS	GRANT COUNTY	5	27		KS	GRANT	1027S-R037W-030 NW	22
5026-5168-00	LO34334000	RAYCHEL E COX ET AL	NORTHERN NATURAL GAS COMPANY	04/10/1940	KS	GRANT COUNTY	5	25		KS	GRANT	1027S-R037W-031 S	23
5026-5169-00	LO34335000	MAUDE REVE ET AL	NORTHERN NATURAL GAS COMPANY	04/05/1940	KS	KEARNY COUNTY	7	502		KS	KEARNY	1026S-R037W-027 SW	24
5026-5170-00	LO34336000	WILLIAM BROADHURST ET UX	NORTHERN NATURAL GAS COMPANY	03/12/1941	KS	KEARNY COUNTY	8	84		KS	KEARNY	1026S-R037W-027 E	25
5026-5171-00	LO34337000	WILLIAM BROADHURST ET UX	NORTHERN NATURAL GAS COMPANY	03/12/1941	KS	KEARNY COUNTY	8	83		KS	KEARNY	1026S-R037W-027 NW	26
5026-5172-00	LO34338000	WILLIAM BROADHURST ET UX	NORTHERN NATURAL GAS COMPANY	03/12/1941	KS	KEARNY COUNTY	8	24		KS	KEARNY	1026S-R037W-028	27
5026-5173-00	LO34339000	WILLIAM BROADHURST ET UX	NORTHERN NATURAL GAS COMPANY	03/12/1941	KS	KEARNY COUNTY	8	86		KS	KEARNY	1026S-R037W-025	28
5026-5174-00	LO34340000	ORANGE J BROWN ET UX	NORTHERN NATURAL GAS COMPANY	10/29/1940	KS	FINNEY COUNTY	11	153		KS	FINNEY	1026S-R034W-010 S	29
5026-5175-00	LO34341000	ORANGE J BROWN ET UX	NORTHERN NATURAL GAS COMPANY	10/29/1940	KS	FINNEY COUNTY	11	149		KS	FINNEY	1026S-R034W-011 S	30
5026-5176-00	LO34342000	FRANK S SHEA	NORTHERN NATURAL GAS COMPANY	02/17/1943	KS	FINNEY COUNTY	12	120		KS	FINNEY	1025S-R034W-002 S1/4	31

**EXHIBIT**  
**Leases**  
**KANSAS AND OKLAHOMA**

Legacy Number	Lease Number	Lessor	Lessee	Lease Date	State	County	Book	Page	Registry	Rec St	Rec County	Description	Lot(s)
5026-5177-00	LO34343000	ORANGE J BROWN ET UX	NORTHERN NATURAL GAS COMPANY	10/29/1940	KS	FINNEY COUNTY	11	148		KS	FINNEY	T024S-R034W-Q35	4
5026-5178-00	LO34344000	ORANGE J BROWN ET UX	NORTHERN NATURAL GAS COMPANY	10/29/1940	KS	FINNEY COUNTY	11	143		KS	FINNEY	T024S-R034W-Q26	3
5026-5179-00	LO34345000	ORANGE J BROWN ET UX	NORTHERN NATURAL GAS COMPANY	10/29/1940	KS	FINNEY COUNTY	11	142		KS	FINNEY	T024S-R034W-Q23	4
5026-5180-00	LO34346000	ORANGE J BROWN ET UX	NORTHERN NATURAL GAS COMPANY	10/29/1940	KS	FINNEY COUNTY	11	140		KS	FINNEY	T024S-R034W-Q14	1
5026-5181-00	LO34347000	ORANGE J BROWN ET UX	NORTHERN NATURAL GAS COMPANY	10/29/1940	KS	FINNEY COUNTY	11	145		KS	FINNEY	T024S-R034W-Q28	2
5026-5182-00	LO34348000	ORANGE J BROWN ET UX	NORTHERN NATURAL GAS COMPANY	10/29/1940	KS	FINNEY COUNTY	11	166		KS	FINNEY	T026S-R034W-Q29	3
5026-5183-00	LO34349000	ORANGE J BROWN ET UX	NORTHERN NATURAL GAS COMPANY	10/29/1940	KS	FINNEY COUNTY	11	190		KS	FINNEY	T026S-R034W-Q03	2
5026-5184-00	LO34350000	ORANGE J BROWN ET UX	NORTHERN NATURAL GAS COMPANY	10/29/1940	KS	FINNEY COUNTY	11	158		KS	FINNEY	T026S-R034W-Q19 N1/4	1
5026-5185-00	LO34351000	ORANGE J BROWN ET UX	NORTHERN NATURAL GAS COMPANY	10/29/1940	KS	FINNEY COUNTY	11	164		KS	FINNEY	T026S-R034W-Q14 NE	1
5026-5186-00	LO34352000	HAROLD E BROWN ET UX	NORTHERN NATURAL GAS COMPANY	10/29/1940	KS	FINNEY COUNTY	11	155		KS	FINNEY	T026S-R034W-Q14 W	1
5026-5187-00	LO34353000	ORANGE J BROWN ET UX	NORTHERN NATURAL GAS COMPANY	10/29/1940	KS	FINNEY COUNTY	11	168		KS	FINNEY	T026S-R034W-Q31 SE	1
5026-5188-00	LO34354000	PERRY A BROWN ET UX	NORTHERN NATURAL GAS COMPANY	10/29/1940	KS	FINNEY COUNTY	11	167		KS	FINNEY	T026S-R034W-Q31 E/E	1
5026-5189-00	LO34355000	ORANGE J BROWN ET UX	NORTHERN NATURAL GAS COMPANY	10/29/1940	KS	FINNEY COUNTY	11	151		KS	FINNEY	T026S-R034W-Q04	1
5026-5190-00	LO34356000	ORANGE J BROWN ET UX	NORTHERN NATURAL GAS COMPANY	10/29/1940	KS	FINNEY COUNTY	11	156		KS	FINNEY	T026S-R034W-Q15 NE	1
5026-5191-00	LO34357000	FRED L BROWN ET UX	NORTHERN NATURAL GAS COMPANY	10/29/1940	KS	FINNEY COUNTY	11	161		KS	FINNEY	T026S-R034W-Q15 SE	1
5026-5192-00	LO34358000	CHARLES L BROWN ET UX	NORTHERN NATURAL GAS COMPANY	10/29/1940	KS	FINNEY COUNTY	11	162		KS	FINNEY	T026S-R034W-Q22 NE	1
5026-5193-00	LO34359000	ORANGE J BROWN ET UX	NORTHERN NATURAL GAS COMPANY	10/29/1940	KS	FINNEY COUNTY	11	160		KS	FINNEY	T026S-R034W-Q22 NW	1
5026-5194-00	LO34360000	ORANGE J BROWN ET UX	NORTHERN NATURAL GAS COMPANY	10/29/1940	KS	FINNEY COUNTY	11	141		KS	FINNEY	T024S-R034W-Q21 W/4E	1
5026-5195-00	LO34361000	ORANGE J BROWN ET UX	NORTHERN NATURAL GAS COMPANY	10/29/1940	KS	FINNEY COUNTY	11	144		KS	FINNEY	T024S-R034W-Q22	1
5026-5196-00	LO34362000	ORANGE J BROWN ET UX	NORTHERN NATURAL GAS COMPANY	10/29/1940	KS	FINNEY COUNTY	11	147		KS	FINNEY	T024S-R034W-Q27	1
5026-5197-00	LO34363000	ORANGE J BROWN ET UX	NORTHERN NATURAL GAS COMPANY	10/29/1940	KS	FINNEY COUNTY	11	163		KS	FINNEY	T026S-R034W-Q23	1
5026-5198-00	LO34364000	ORANGE J BROWN ET UX	NORTHERN NATURAL GAS COMPANY	10/29/1940	KS	FINNEY COUNTY	11	157		KS	FINNEY	T026S-R034W-Q17	1
5026-5199-00	LO34365000	ORANGE J BROWN ET UX	NORTHERN NATURAL GAS COMPANY	10/29/1940	KS	FINNEY COUNTY	11	164		KS	FINNEY	T026S-R034W-Q28	1
5026-5200-00	LO34366000	ORANGE J BROWN ET UX	NORTHERN NATURAL GAS COMPANY	10/29/1940	KS	FINNEY COUNTY	11	140		KS	FINNEY	T026S-R034W-Q27	1
5026-5201-00	LO34367000	ORANGE J BROWN ET UX	NORTHERN NATURAL GAS COMPANY	10/29/1940	KS	FINNEY COUNTY	11	165		KS	FINNEY	T024S-R034W-Q21 E/SW	1

EXHIBIT  
Leases  
KANSAS AND OKLAHOMA

Legacy Number	Lease Number	Lessor	Lessee	Lease Date	State	County	Book	Page	Registry	Rec St	Rec County	Description	Lot(s)
5026-5202-00	LO34386000	ANOLA J CANNARY	S C CANNARY	02/27/1990	KS	GRANT COUNTY	19	486		KS	GRANT	1024S-R032W-010 NE 1027S-R032W-015 W 1027S-R032W-022 NINE	
5026-5203-00	LO34386000	W H HUNT ET UX	NORTHERN NATURAL GAS COMPANY	04/17/1940	KS	GRANT COUNTY	5	9		KS	GRANT	1027S-R032W-022 NINE	
5026-5204-00	LO34370000	LOUISA M SCHEIN	NORTHERN NATURAL GAS COMPANY	04/25/1940	KS	GRANT COUNTY	5	33		KS	GRANT	1027S-R032W-010 SE	
5026-5205-00	LO34370000	NEILLE HUNT ET VIR	NORTHERN NATURAL GAS COMPANY	05/15/1940	KS	GRANT COUNTY	5	37		KS	GRANT	1027S-R032W-015 NE	
5026-5206-00	LO34372000	WILLIAM F HAYEKOTT ET UX	NORTHERN NATURAL GAS COMPANY	04/26/1940	KS	GRANT COUNTY	5	32		KS	GRANT	1027S-R032W-015 SE	
5026-5207-00	LO34373000	EMMA ELLIS ET VIR	JOE E DENHAM	07/13/1943	KS	HASKELL COUNTY	4	208		KS	HASKELL	1030S-R033W-003 NE	
5026-5208-00	LO34374000	ETORA A MEREDITH	CITIES SERVICE OIL COMPANY	04/06/1943	KS	HASKELL COUNTY	3	682		KS	HASKELL	1030S-R033W-003 S1NW 1030S-R033W-003 S1NW	
5026-5209-00	LO34376000	MINNIE F BROWN ET VIR	JOE E DENHAM	04/12/1943	KS	HASKELL COUNTY	3	5		KS	HASKELL	1030S-R033W-003 SE	
5026-5210-00	LO34376000	HERBERT D JOHNSON ET UX	NORTHERN NATURAL GAS COMPANY	04/09/1940	KS	KEARNY COUNTY	7	473		KS	KEARNY	1026S-R032W-003 SE 1026S-R032W-003 N/S	
5026-5211-00	LO34377000	B FOWLER ET UX	NORTHERN NATURAL GAS COMPANY	04/10/1940	KS	GRANT COUNTY	5	4		KS	GRANT	1027S-R032W-022 SW	
5026-5212-00	LO34378000	CHARLES C GALL	NORTHERN NATURAL GAS COMPANY	04/08/1940	KS	GRANT COUNTY	4	424		KS	GRANT	1027S-R032W-022 NW	
5026-5213-00	LO34379000	B FOWLER ET UX	NORTHERN NATURAL GAS COMPANY	04/10/1940	KS	GRANT COUNTY	4	435		KS	GRANT	1027S-R032W-022 S1NE	
5026-5214-00	LO34380000	MELVILLE G KERR ET UX	NORTHERN NATURAL GAS COMPANY	04/25/1940	KS	GRANT COUNTY	5	68		KS	GRANT	1027S-R032W-022 SE	
5026-5215-00	LO34381000	BYRON FOWLER ET UX	NORTHERN NATURAL GAS COMPANY	04/10/1940	KS	GRANT COUNTY	5	2		KS	GRANT	1027S-R032W-022 N	
5026-5216-00	LO34382000	BYRON FOWLER ET UX	NORTHERN NATURAL GAS COMPANY	04/10/1940	KS	GRANT COUNTY	5	3		KS	GRANT	1027S-R032W-022 S	
5026-5217-00	LO34383000	LE HERRINGTON	NORTHERN NATURAL GAS COMPANY	05/04/1940	KS	GRANT COUNTY	5	30		KS	GRANT	1027S-R032W-028 SE	
5026-5218-00	LO34384000	B FOWLER ET UX	NORTHERN NATURAL GAS COMPANY	04/10/1940	KS	GRANT COUNTY	5	7		KS	GRANT	1027S-R032W-028 SW	
5026-5219-01	LO34385001	ROYALTY CORPORATION OF AMERICA	CITIES SERVICE OIL COMPANY	02/06/1947	KS	GRANT COUNTY	10	9		KS	GRANT	1027S-R032W-028 N	
5026-5219-02	LO34385002	FEDERAL LAND BANK OF WICHITA	CITIES SERVICE OIL COMPANY	02/23/1943	KS	GRANT COUNTY	6	207		KS	GRANT	1027S-R032W-028 N	
5026-5220-00	LO34386000	B FOWLER ET UX	NORTHERN NATURAL GAS COMPANY	04/10/1940	KS	GRANT COUNTY	5	6		KS	GRANT	1027S-R032W-028 NE	
5026-5221-00	LO34387000	BYRON FOWLER ET UX	NORTHERN NATURAL GAS COMPANY	04/10/1940	KS	GRANT COUNTY	5	5		KS	GRANT	1027S-R032W-028 NE	
5026-5222-00	LO34388000	NORA E BECKTEL	NORTHERN NATURAL GAS COMPANY	04/18/1940	KS	GRANT COUNTY	5	36		KS	GRANT	1027S-R032W-028 NE	
5026-5223-00	LO34389000	KENNETH E SENTNEY ET UX	NORTHERN NATURAL GAS COMPANY	04/19/1940	KS	GRANT COUNTY	5	14		KS	GRANT	1027S-R032W-028 SE	
5026-5224-00	LO34390000	WALTER MANGRAM ET UX	NORTHERN NATURAL GAS COMPANY	04/10/1940	KS	GRANT COUNTY	5	13		KS	GRANT	1027S-R032W-028 SW	
5026-5225-00	LO34391000	WALTER MANGRAM ET UX	NORTHERN NATURAL GAS COMPANY	04/10/1940	KS	GRANT COUNTY	5	18		KS	GRANT	1027S-R032W-028 SW	
5026-5226-00	LO34392000	WALTER MANGRAM ET UX	NORTHERN NATURAL GAS COMPANY	04/10/1940	KS	GRANT COUNTY	5	19		KS	GRANT	1027S-R032W-028 SE	
5026-5227-00	LO34393000	CHARLES C GALL	NORTHERN NATURAL GAS COMPANY	04/08/1940	KS	GRANT COUNTY	4	423		KS	GRANT	1027S-R032W-024 SW	
5026-5228-00	LO34394000	FREDA H ALDERMAN ET VIR	NORTHERN NATURAL GAS COMPANY	10/05/1946	KS	STEVENS COUNTY	14	405		KS	STEVENS	1033S-R035W-011 SW	
5026-5229-00	LO34395000	E V BAKER ET UX	NORTHERN NATURAL GAS COMPANY	02/04/1947	KS	STEVENS COUNTY	14	527		KS	STEVENS	1033S-R035W-011 SE	
5026-5230-01	LO34396001	MAUDE GAINES ET AL	NORTHERN NATURAL GAS COMPANY	08/14/1946	KS	STEVENS COUNTY	14	347		KS	STEVENS	1033S-R035W-011 NW	
5026-5230-02	LO34396002	LALLEN E GEORGE ESTATE	NORTHERN NATURAL GAS COMPANY	01/25/1947	KS	STEVENS COUNTY	14	505		KS	STEVENS	1033S-R035W-011 NW	
5026-5231-00	LO34397000	D E ACKERS ET AL	NORTHERN NATURAL GAS COMPANY	08/01/1946	KS	STEVENS COUNTY	14	377		KS	STEVENS	1033S-R035W-011 NE	
5026-5232-00	LO34398000	IDA W PECK ET AL	NORTHERN NATURAL GAS COMPANY	08/17/1938	KS	STEVENS COUNTY	9	413		KS	STEVENS	1033S-R035W-013 NW	
5026-5233-00	LO34399000	SIMON WINNER ET UX	NORTHERN NATURAL GAS COMPANY	08/15/1938	KS	STEVENS COUNTY	9	255		KS	STEVENS	1033S-R035W-013 NSE	
5026-5234-00	LO34400000	D C COOK ET AL	NORTHERN NATURAL GAS COMPANY	08/21/1938	KS	STEVENS COUNTY	9	239		KS	STEVENS	1035S-R036W-013 NE	
5026-5235-00	LO34401000	J A SCHOWALTER	NORTHERN NATURAL GAS COMPANY	04/29/1940	KS	STEVENS COUNTY	10	176		KS	STEVENS	1032S-R032W-024 SE	
5026-5236-00	LO34402000	E V BAKER ET UX	NORTHERN NATURAL GAS COMPANY	03/17/1942	KS	STEVENS COUNTY	11	99		KS	STEVENS	1032S-R032W-024 NE	
5026-5237-00	LO34403000	E V BAKER ET UX	REPUBLIC NATURAL GAS COMPANY	03/18/1939	KS	STEVENS COUNTY	9	618		KS	STEVENS	1032S-R032W-024 SW	
5026-5238-00	LO34404000	D C BANE ET UX	NORTHERN NATURAL GAS COMPANY	08/18/1938	KS	STEVENS COUNTY	9	295		KS	STEVENS	1035S-R036W-009 N	
5026-5239-00	LO34405000	J LOGAN GOOCH	NORTHERN NATURAL GAS COMPANY	08/23/1938	KS	STEVENS COUNTY	9	387		KS	STEVENS	1035S-R036W-009 SE	

EXHIBIT  
Leases  
KANSAS AND OKLAHOMA

Legacy Number	Lease Number	Lessor	Lessee	Lease Date	State	County	Book	Page	Registry	Rec St	Rec County	Description	Lot(s)
5026-5240-00	LO34406000	NANCY E WILLIS	NORTHERN NATURAL GAS COMPANY	08/17/1938	KS	STEVENS COUNTY	9	301		KS	STEVENS	10335-R039W-008 SW	
5026-5241-00	LO34407000	MARY ALBERT	MISSOURI VALLEY GAS CORPORATION	09/09/1936	KS	STEVENS COUNTY	7	524		KS	STEVENS	10335-R037W-011 NSW	
5026-5242-00	LO34408000	EARL J PEACHEY ET UX	NORTHERN NATURAL GAS COMPANY	03/05/1943	KS	STEVENS COUNTY	11	579		KS	STEVENS	10335-R037W-011 NSW	
5026-5243-00	LO34409000	ELZA FLOYD ET VIR	NORTHERN NATURAL GAS COMPANY	03/01/1943	KS	STEVENS COUNTY	12	299		KS	STEVENS	10335-R037W-011 SW/SW	
5026-5244-01	LO34410001	J J BROOWN JR ET AL	NORTHERN NATURAL GAS COMPANY	04/30/1943	KS	STEVENS COUNTY	12	311		KS	STEVENS	10335-R037W-012 SE	
5026-5244-02	LO34410002	FRANK TOOLE ET UX	NORTHERN NATURAL GAS COMPANY	04/30/1943	KS	STEVENS COUNTY	12	285		KS	STEVENS	10335-R037W-012 SE	
5026-5245-00	LO34411000	MARY ALBERT	MISSOURI VALLEY GAS CORPORATION	09/09/1936	KS	STEVENS COUNTY	7	526		KS	STEVENS	10335-R037W-012 SW	
5026-5246-00	LO34412000	MARY ALBERT	MISSOURI VALLEY GAS CORPORATION	09/09/1936	KS	STEVENS COUNTY	7	525		KS	STEVENS	10335-R037W-014 NE	
5026-5247-00	LO34413000	RUSSELL N SMITH ET UX	NORTHERN NATURAL GAS COMPANY	03/25/1943	KS	STEVENS COUNTY	12	237		KS	STEVENS	10335-R037W-014 SW	
5026-5248-00	LO34414000	EIMOD LODGE OF PEBERFCTION	NORTHERN NATURAL GAS COMPANY	04/22/1943	KS	STEVENS COUNTY	12	29		KS	STEVENS	10335-R037W-014 SE	
5026-5249-00	LO34415000	OTTO BARBER ET UX	NORTHERN NATURAL GAS COMPANY	12/16/1936	KS	STEVENS COUNTY	8	109		KS	STEVENS	10335-R039W-014 S	
5026-5250-00	LO34416000	ALLOTT BROOWN ET UX	NORTHERN NATURAL GAS COMPANY	12/23/1936	KS	STEVENS COUNTY	8	232		KS	STEVENS	10335-R039W-014 NW	
5026-5251-00	LO34417000	ALLOTT BROOWN ET UX	STANLEY MARSH JR	12/23/1936	KS	STEVENS COUNTY	8	231		KS	STEVENS	10335-R039W-014 NE	
5026-5252-00	LO34418000	SUSAN E BARNARD	NORTHERN NATURAL GAS COMPANY	11/19/1945	KS	STEVENS COUNTY	14	85		KS	STEVENS	10315-R035W-032 NW	
5026-5253-00	LO34419000	J L BROOWNELL ET UX	NORTHERN NATURAL GAS COMPANY	10/19/1945	KS	STEVENS COUNTY	14	119		KS	STEVENS	10315-R035W-032 NW	
5026-5254-00	LO34420000	NELE M LIFE	NORTHERN NATURAL GAS COMPANY	02/10/1945	KS	STEVENS COUNTY	13	505		KS	STEVENS	10315-R035W-032 NE	
5026-5255-00	LO34421000	SUSAN E BARNARD	NORTHERN NATURAL GAS COMPANY	08/22/1945	KS	STEVENS COUNTY	14	11		KS	STEVENS	10315-R035W-032 SE	
5026-5256-00	LO34422000	L L BARNIGROVER ET AL	NORTHERN NATURAL GAS COMPANY	04/01/1943	KS	STEVENS COUNTY	12	331		KS	STEVENS	10325-R039W-003 N	
5026-5257-00	LO34423000	L L BARNIGROVER ET AL	NORTHERN NATURAL GAS COMPANY	04/01/1943	KS	STEVENS COUNTY	12	333		KS	STEVENS	10325-R039W-003 S	
5026-5258-00	LO34424000	STELLA E BARNIGROVER ET AL	NORTHERN NATURAL GAS COMPANY	07/19/1937	KS	STEVENS COUNTY	8	289		KS	STEVENS	10325-R039W-010	
5026-5259-01	LO34425001	JOHN W BRUGHMAN ET UX	J J WAGNER JR	08/30/1943	KS	STEVENS COUNTY	12	295		KS	STEVENS	10335-R039W-021 NW	
5026-5259-02	LO34425002	TEXAS COMPANY THE	NORTHERN NATURAL GAS COMPANY	11/30/1944	KS	STEVENS COUNTY	13	489		KS	STEVENS	10335-R039W-021 SE	
5026-5259-03	LO34425003	TEXAS COMPANY THE	NORTHERN NATURAL GAS COMPANY	11/30/1944	KS	STEVENS COUNTY	13	487		KS	STEVENS	10335-R039W-021 NW	
5026-5260-00	LO34426000	FLORA M GLASS ET AL	NORTHERN NATURAL GAS COMPANY	10/07/1947	KS	STEVENS COUNTY	23	51		KS	STEVENS	10335-R039W-021 SW	
5026-5261-00	LO34427000	HARRY SKINNER ET UX	NORTHERN NATURAL GAS COMPANY	09/19/1947	KS	STEVENS COUNTY	23	53		KS	STEVENS	10335-R039W-021 NE	
5026-5262-00	LO34428000	FRED M BEATY ET UX	CITIES SERVICE OIL COMPANY	04/09/1943	KS	SEWARD COUNTY	47	547		KS	SEWARD	10315-R039W-031 W	
5026-5263-00	LO34429000	MILLO C PHELPS ET UX	NORTHERN NATURAL GAS COMPANY	05/11/1944	KS	SEWARD COUNTY	89	42		KS	SEWARD	10315-R039W-038 NW	
5026-5264-00	LO34430000	FRED C KOCH ET UX	NORTHERN NATURAL GAS COMPANY	07/31/1946	KS	SEWARD COUNTY	75	272		KS	SEWARD	10315-R039W-038 SE	
5026-5265-00	LO34431000	GLENN A BEL ET AL	NORTHERN NATURAL GAS COMPANY	09/04/1946	KS	STEVENS COUNTY	14	441		KS	STEVENS	10335-R039W-038 SW	
5026-5266-00	LO34432000	GLENN A BEL ET AL	NORTHERN NATURAL GAS COMPANY	09/04/1946	KS	STEVENS COUNTY	14	443		KS	STEVENS	10335-R039W-015 NW	
5026-5267-00	LO34433000	JOHN WALLACE	NORTHERN NATURAL GAS COMPANY	02/14/1949	KS	STEVENS COUNTY	23	173		KS	STEVENS	10335-R039W-015 SE/SE	
5026-5268-01	LO34434001	EDWARD B OYLER ET UX	NORTHERN NATURAL GAS COMPANY	07/25/1946	KS	STEVENS COUNTY	14	331		KS	STEVENS	10335-R039W-015 NE	
5026-5268-02	LO34434002	FEDERAL LAND BANK OF WICHITA	NORTHERN NATURAL GAS COMPANY	03/04/1947	KS	STEVENS COUNTY	13	233		KS	STEVENS	10335-R039W-015 NE	
5026-5269-01	LO34435001	S L LANG ET UX	NORTHERN NATURAL GAS COMPANY	03/11/1947	KS	STEVENS COUNTY	14	569		KS	STEVENS	10335-R039W-015 N/SE	
5026-5269-02	LO34435002	JOHN WALLACE	NORTHERN NATURAL GAS COMPANY	03/30/1946	KS	STEVENS COUNTY	14	173		KS	STEVENS	10335-R039W-015 SE/SE	
5026-5269-03	LO34435003	BERNARDUS BRINK	NORTHERN NATURAL GAS COMPANY	03/31/1947	KS	STEVENS COUNTY	14	575		KS	STEVENS	10335-R039W-015 SE	
5026-5270-00	LO34436000	PATRICK H DAY ET UX	NORTHERN NATURAL GAS COMPANY	05/04/1944	KS	SEWARD COUNTY	62	35		KS	SEWARD	10315-R039W-021 E/SE	
5026-5271-00	LO34437000	LAURA B MILLIS ET AL	JOE E DENHAM	12/17/1936	KS	STEVENS COUNTY	8	374		KS	STEVENS	10345-R039W-001 NW	
5026-5272-01	LO34438001	ADAM O RIBENOUR ET UX	NORTHERN NATURAL GAS COMPANY	05/15/1944	KS	SEWARD COUNTY	89	61		KS	SEWARD	10315-R039W-020 S/NE	
												10315-R039W-021 SE	
												10315-R039W-021 SW	
												10315-R039W-021 W/W	

**EXHIBIT**  
**Leases**  
**KANSAS AND OKLAHOMA**

Legacy Number	Lease Number	Lessor	Lessee	Lease Date	State, County	Book	Page	Registry	Rec St	Rec County	Description	Lot(s)
5026-5272-03	LO34439003	GUARANTY TRUST COMPANY	NORTHERN NATURAL GAS COMPANY	05/31/1946	KS SEWARD COUNTY	75	271		KS	SEWARD	TO31S-R034W-020 S1NE	
5026-5273-00	LO34439000	F D STRICKLER ET UX	CITIES SERVICE OIL COMPANY	03/02/1943	KS SEWARD COUNTY	47	528		KS	SEWARD	TO31S-R034W-024 NW	
5026-5274-00	LO34440000	F WENDELL MILLER ET UX	CITIES SERVICE OIL COMPANY	11/02/1942	KS SEWARD COUNTY	47	528		KS	SEWARD	TO31S-R034W-022 SW	
5026-5275-00	LO34441000	AL ERBDA F BOCK	NORTHERN NATURAL GAS COMPANY	08/23/1946	KS STEVENS COUNTY	14	327		KS	STEVENS	TO32S-R035W-020 NW	
5026-5276-00	LO34442000	CHARLES SWAN ET AL	NORTHERN NATURAL GAS COMPANY	08/30/1946	KS STEVENS COUNTY	14	445		KS	STEVENS	TO32S-R035W-020 NE	
5026-5277-00	LO34443000	JOHN W BAUGHMAN ET UX	NORTHERN NATURAL GAS COMPANY	07/09/1945	KS SEWARD COUNTY	75	76		KS	SEWARD	TO32S-R035W-020 S	
5026-5278-00	LO34444000	JOHN W BAUGHMAN ET UX	NORTHERN NATURAL GAS COMPANY	05/15/1944	KS SEWARD COUNTY	69	43		KS	SEWARD	TO32S-R034W-001 W/SE	1
5026-5279-00	LO34445000	HENRY V TUCKER ET AL	FRED O KOCH	08/12/1944	KS SEWARD COUNTY	69	6		KS	SEWARD	TO32S-R034W-001 S1NE	2
5026-5280-01	LO34446001	J M HICKMAN ET UX	NORTHERN NATURAL GAS COMPANY	08/09/1945	KS SEWARD COUNTY	75	81		KS	SEWARD	TO32S-R034W-002 E/SE	
5026-5280-02	LO34446002	FEDERAL FARM MORTGAGE CORP	NORTHERN NATURAL GAS COMPANY	12/14/1946	KS SEWARD COUNTY	73	151		KS	SEWARD	TO32S-R034W-001 N/SE	
5026-5281-00	LO34447000	FRANK G BOLES ET UX	NORTHERN NATURAL GAS COMPANY	04/16/1946	KS STEVENS COUNTY	14	211		KS	STEVENS	TO32S-R035W-004 S1NW	3
5026-5282-00	LO34448000	HERMANN H WULFEMEYER ET UX	NORTHERN NATURAL GAS COMPANY	04/29/1943	KS STEVENS COUNTY	12	50		KS	STEVENS	TO32S-R035W-004 SW	4
5026-5283-00	LO34449000	W G HELM ET AL	NORTHERN NATURAL GAS COMPANY	08/03/1945	KS STEVENS COUNTY	13	577		KS	STEVENS	TO32S-R035W-004 SE	
5026-5284-00	LO34450000	FRANK G BOLES ET UX	NORTHERN NATURAL GAS COMPANY	03/04/1943	KS STEVENS COUNTY	12	5		KS	STEVENS	TO32S-R035W-004 S1NE	1
5026-5285-00	LO34451000	MATTHE BOLINGER ET VIR	NORTHERN NATURAL GAS COMPANY	11/06/1948	KS STEVENS COUNTY	23	147		KS	STEVENS	TO32S-R035W-008 SE	2
5026-5286-00	LO34452000	ADDIE L HUBBARD	NORTHERN NATURAL GAS COMPANY	10/13/1943	KS STEVENS COUNTY	12	379		KS	STEVENS	TO32S-R035W-008 NW	2
5026-5287-00	LO34453000	ARCHIE COOPER ET UX	NORTHERN NATURAL GAS COMPANY	04/17/1946	KS STEVENS COUNTY	14	205		KS	STEVENS	TO32S-R035W-009 SW	
5026-5288-00	LO34454000	ESTHER EISSON	NORTHERN NATURAL GAS COMPANY	03/27/1947	KS STEVENS COUNTY	14	567		KS	STEVENS	TO32S-R035W-009 NE	
5026-5289-00	LO34455000	J S BROLLIER ET UX	NORTHERN NATURAL GAS COMPANY	12/21/1940	KS STEVENS COUNTY	10	359		KS	STEVENS	TO31S-R034W-028 NE	
5026-5290-00	LO34456000	SIMON WINNER ET UX	NORTHERN NATURAL GAS COMPANY	08/09/1945	KS STEVENS COUNTY	13	359		KS	STEVENS	TO31S-R035W-028 NE	
5026-5291-00	LO34457000	CARRIE E KAUFMAN ET AL	NORTHERN NATURAL GAS COMPANY	11/04/1938	KS STEVENS COUNTY	9	511		KS	STEVENS	TO31S-R035W-028 SE	
5026-5292-00	LO34458000	IN SHRIVER	NORTHERN NATURAL GAS COMPANY	08/23/1938	KS STEVENS COUNTY	9	305		KS	STEVENS	TO31S-R035W-028 SW	

**EXHIBIT**  
**Leases**  
**KANSAS AND OKLAHOMA**

Legacy Number	Lease Number	Lessor	Lessee	Lease Date	State	County	Book	Page	Registry	Rec St	Rec County	Description	Lot(s)
5026-5293-00	LO34459000	FRED R BROWNELL ET UX	NORTHERN NATURAL GAS COMPANY	07/30/1945	KS	STEVENS COUNTY	13	607		KS	STEVENS	T032S-R039W-001 S1W	3
5026-5294-00	LO34460000	KANSAS UNIVERSITY ENDOWMENT ASSN	NORTHERN NATURAL GAS COMPANY	03/19/1946	KS	STEVENS COUNTY	14	373		KS	STEVENS	T032S-R039W-001 S1NE	4
5026-5295-00	LO34461000	GERRITRUE L LOGAN ET AL	NORTHERN NATURAL GAS COMPANY	07/19/1945	KS	STEVENS COUNTY	13	595		KS	STEVENS	T032S-R039W-001 SW	2
5026-5296-00	LO34462000	CLAUDE D DAVIS ET UX	NORTHERN NATURAL GAS COMPANY	03/29/1946	KS	STEVENS COUNTY	14	175		KS	STEVENS	T032S-R039W-001 SE	1
5026-5297-00	LO34463000	ERNEST P BOLES ET UX	NORTHERN NATURAL GAS COMPANY	08/15/1938	KS	STEVENS COUNTY	9	189		KS	STEVENS	T035S-R039W-011 SW	1
5026-5298-00	LO34464000	CHESTER A BOLES ET UX	NORTHERN NATURAL GAS COMPANY	08/13/1938	KS	STEVENS COUNTY	9	169		KS	STEVENS	T035S-R039W-011 NW	1
5026-5299-00	LO34465000	IDA M PECK ET AL	NORTHERN NATURAL GAS COMPANY	08/16/1938	KS	STEVENS COUNTY	9	415		KS	STEVENS	T035S-R039W-011 E	1
5026-5300-00	LO34466000	JOSEPHINE STECKEL BURCHETT ET UX	NORTHERN NATURAL GAS COMPANY	04/23/1947	KS	STEVENS COUNTY	14	583		KS	STEVENS	T032S-R039W-035 N1SE	1
5026-5301-00	LO34467000	T J ISOM ET UX	NORTHERN NATURAL GAS COMPANY	02/19/1947	KS	STEVENS COUNTY	14	497		KS	STEVENS	T032S-R039W-035 S1NE	2
5026-5302-00	LO34468000	EVERARD S DOWNING ET UX	NORTHERN NATURAL GAS COMPANY	04/11/1946	KS	STEVENS COUNTY	14	217		KS	STEVENS	T032S-R039W-035 N1NE	3
5026-5303-00	LO34469000	GLEN MARCELIUS ET UX	NORTHERN NATURAL GAS COMPANY	04/22/1943	KS	STEVENS COUNTY	12	43		KS	STEVENS	T032S-R039W-025 S	1
5026-5304-00	LO34470000	BURGIS CAMPBELL ET UX	NORTHERN NATURAL GAS COMPANY	03/12/1947	KS	STEVENS COUNTY	14	577		KS	STEVENS	T033S-R039W-013	1
5026-5305-00	LO34471000	W B ROUSE	TEXAS INTERSTATE PIPELINE COMPANY	07/29/1936	KS	STEVENS COUNTY	7	493		KS	STEVENS	T033S-R039W-013	1
5026-5306-00	LO34472000	LENN B CARLLE ET VIR	NORTHERN NATURAL GAS COMPANY	10/02/1939	KS	STEVENS COUNTY	10	52		KS	STEVENS	T034S-R039W-036 NW	1
5026-5307-00	LO34473000	CLARA ROEHR ET VIR	NORTHERN NATURAL GAS COMPANY	01/18/1940	KS	STEVENS COUNTY	10	149		KS	STEVENS	T034S-R039W-036 SW	1
5026-5308-00	LO34474000	VERNON M COMBES ET UX	NORTHERN NATURAL GAS COMPANY	07/13/1945	KS	STEVENS COUNTY	13	617		KS	STEVENS	T034S-R039W-036 S1SE	1
5026-5309-00	LO34475000	VERNON COMBES ET UX	NORTHERN NATURAL GAS COMPANY	07/13/1945	KS	STEVENS COUNTY	13	615		KS	STEVENS	T032S-R039W-010 NE	1
5026-5310-00	LO34476000	OTTO WAECHTER ET AL	NORTHERN NATURAL GAS COMPANY	04/05/1940	KS	KEARNY COUNTY	7	487		KS	KEARNY	T032S-R039W-012 S1NE	1
5026-5311-00	LO34477000	JOE HARKEY ET AL	NORTHERN NATURAL GAS COMPANY	05/29/1947	KS	STEVENS COUNTY	14	627		KS	STEVENS	T032S-R039W-023 SE	1
5026-5312-00	LO34478000	HELEN BROOKS HALL ET AL	REPUBLIC NATURAL GAS COMPANY	12/10/1942	KS	STEVENS COUNTY	11	535		KS	STEVENS	T032S-R039W-026 NW/NE	1
5026-5313-00	LO34479000	JOE HARKEY ET AL	NORTHERN NATURAL GAS COMPANY	05/29/1947	KS	STEVENS COUNTY	14	625		KS	STEVENS	T032S-R039W-023 SW	1
5026-5314-00	LO34480000	CLAUDE D DAVIS ET UX	NORTHERN NATURAL GAS COMPANY	05/04/1944	KS	SEWARD COUNTY	89	31		KS	SEWARD	T032S-R039W-026 S1NE	1
							13	5		KS	STEVENS	T032S-R039W-007 E1NW	2
												T032S-R039W-007 N1SW	3
												T032S-R039W-012 N1NE	3

**EXHIBIT**  
**Leases**  
**KANSAS AND OKLAHOMA**

Legacy Number	Lease Number	Lessor	Lessee	Lease Date	State	County	Book	Page	Registry	Rec St	Rec County	Description	Lot(s)
5026-5315-00	LO34481000	C E DOWNING ET UX	NORTHERN NATURAL GAS COMPANY	01/05/1946	KS	STEVENS COUNTY	14	119		KS	STEVENS	1032S-R035W-012 NW/SE	
5026-5316-00	LO34482000	C E DOWNING ET UX	NORTHERN NATURAL GAS COMPANY	10/16/1947	KS	STEVENS COUNTY	23	156		KS	STEVENS	1032S-R035W-012 NW	
5026-5317-00	LO34483000	ROY GRAMFORD ET UX	INTERSTATE PRODUCTION COMPANY	09/01/1936	KS	STEVENS COUNTY	72	539		KS	STEVENS	1033S-R035W-008 W/	
5026-5318-00	LO34484000	JENNIE W GRAMDT ET AL	NORTHERN NATURAL GAS COMPANY	04/05/1943	KS	STEVENS COUNTY	12	33		KS	STEVENS	1033S-R035W-005 S/NE	
5026-5319-00	LO34485000	CHARLES MILLER ET UX	H H BLAIR	03/01/1930	KS	STEVENS COUNTY	3	564		KS	STEVENS	1033S-R035W-008 NE	
5026-5320-00	LO34486000	J QUINCY CURRY ET AL	NORTHERN NATURAL GAS COMPANY	10/07/1939	KS	STEVENS COUNTY	10	102		KS	STEVENS	1033S-R037W-002 S/N	
5026-5321-00	LO34487000	MARTIN GREY ET AL	NORTHERN NATURAL GAS COMPANY	03/06/1941	KS	STEVENS COUNTY	10	409		KS	STEVENS	1032S-R037W-011 NW	
5026-5322-00	LO34488000	MARGARET S SULLIVAN ET AL	NORTHERN NATURAL GAS COMPANY	02/10/1940	KS	STEVENS COUNTY	10	179		KS	STEVENS	1032S-R037W-036 SE	
5026-5324-00	LO34489000	GUY S SPEAKMAN ET UX	NORTHERN NATURAL GAS COMPANY	08/24/1938	KS	STEVENS COUNTY	17	445		KS	STEVENS	1033S-R035W-032 E/SE	
5026-5325-00	LO34490000	PEARL WALTERS ET V/R	GUY S SPEAKMAN	08/07/1937	KS	STEVENS COUNTY	7	625		KS	STEVENS	1033S-R035W-032 W/SE	
5026-5326-00	LO34491000	ELZABETH M WATKINS	NORTHERN NATURAL GAS COMPANY	10/24/1938	KS	STEVENS COUNTY	9	404		KS	STEVENS	1033S-R035W-032 NW	
5026-5327-00	LO34492000	MARY E TREAT	NORTHERN NATURAL GAS COMPANY	08/16/1938	KS	STEVENS COUNTY	9	491		KS	STEVENS	1033S-R035W-032 NE	
5026-5328-00	LO34493000	CLAUDE D DAVIS ET UX	NORTHERN NATURAL GAS COMPANY	05/04/1944	KS	SEWARD COUNTY	89	33		KS	SEWARD	1032S-R034W-008 W/1/4W	
5026-5329-01	LO34494001	L L SHAW ET UX	NORTHERN NATURAL GAS COMPANY	08/23/1946	KS	SEWARD COUNTY	73	159		KS	SEWARD	1032S-R034W-008 E/1/4W	
5026-5329-02	LO34494002	FEDERAL LAND BANK OF WICHITA	NORTHERN NATURAL GAS COMPANY	03/04/1947	KS	SEWARD COUNTY	73	159		KS	SEWARD	1032S-R034W-008 E/1/4W	
5026-5330-00	LO34495000	L B CLARK ET UX	NORTHERN NATURAL GAS COMPANY	08/12/1943	KS	STEVENS COUNTY	12	289		KS	STEVENS	1032S-R034W-008 SE/1/4W	
5026-5331-00	LO34496000	CENTRAL LIFE ASSURANCE SOCIETY	NORTHERN NATURAL GAS COMPANY	01/30/1939	KS	STEVENS COUNTY	9	951		KS	STEVENS	1032S-R035W-033 E/1/4W	
5026-5332-00	LO34497000	GUY S SPEAKMAN ET UX	NORTHERN NATURAL GAS COMPANY	02/18/1944	KS	STEVENS COUNTY	12	577		KS	STEVENS	1032S-R035W-033 NE/NE	
5026-5333-00	LO34498000	HENRY BERG	NORTHERN NATURAL GAS COMPANY	04/22/1940	KS	STEVENS COUNTY	10	175		KS	STEVENS	1032S-R035W-033 SE/NE	

**EXHIBIT**  
**Leases**  
**KANSAS AND OKLAHOMA**

Legacy Number	Lease Number	Lessor	Lessee	Lease Date	State	County	Book	Page	Registry	Rec St	Rec County	Description	Lot(s)
5026-5334-00	LO34490000	NITJA JONES ET AL	JOE E DENHAM	12/14/1936	KS	STEVENS COUNTY	8	133		KS	STEVENS	T032S-R039W-Q33 SW	
5026-5335-00	LO34500000	MARVIN MILLER ET AL	NORTHERN NATURAL GAS COMPANY	02/03/1937	KS	STEVENS COUNTY	8	346		KS	STEVENS	T032S-R039W-Q33 W/4W	
5026-5336-00	LO34501000	EVERARD S DOWNING ET UX	NORTHERN NATURAL GAS COMPANY	04/11/1946	KS	STEVENS COUNTY	14	219		KS	STEVENS	T032S-R039W-Q34 W/	
5026-5337-00	LO34502000	EMMA L SAPPINGTON ET AL	NORTHERN NATURAL GAS COMPANY	08/02/1945	KS	STEVENS COUNTY	13	613		KS	STEVENS	T031S-R039W-Q36 SW	
5026-5338-00	LO34503000	C R CLIFT ET UX	NORTHERN NATURAL GAS COMPANY	08/28/1946	KS	STEVENS COUNTY	14	363		KS	STEVENS	T031S-R039W-Q25 SE	
5026-5339-00	LO34504000	ALBERT E FINCHAM ET UX	NORTHERN NATURAL GAS COMPANY	08/31/1938	KS	STEVENS COUNTY	9	195		KS	STEVENS	T033S-R039W-Q18 E/3W	3
5026-5340-00	LO34505000	MYRTLE E MELVIN	NORTHERN NATURAL GAS COMPANY	07/29/1939	KS	STEVENS COUNTY	10	32		KS	STEVENS	T033S-R039W-Q18 SE	4
5026-5341-00	LO34506000	MARION L FINCHAM ET VIR	NORTHERN NATURAL GAS COMPANY	08/31/1938	KS	STEVENS COUNTY	9	183		KS	STEVENS	T033S-R039W-Q18 ENW	
5026-5342-00	LO34507000	BERT DUBOIS ET UX	INTERSTATE PRODUCTION COMPANY	08/18/1938	KS	STEVENS COUNTY	7	535		KS	STEVENS	T033S-R039W-Q18 NE	2
5026-5343-00	LO34508000	HELEN BROOKS HALL ET VIR	REPUBLIC NATURAL GAS COMPANY	02/24/1939	KS	STEVENS COUNTY	9	620		KS	STEVENS	T032S-R039W-Q28 NW	
5026-5344-01	LO34509001	C H FLOWER ET UX	D D HARRINGTON	02/09/1944	KS	STEVENS COUNTY	12	569		KS	STEVENS	T033S-R039W-Q05 E/3W	
5026-5344-02	LO34509002	THE TEXAS COMPANY	NORTHERN NATURAL GAS COMPANY	11/30/1944	KS	STEVENS COUNTY	13	485		KS	STEVENS	T033S-R039W-Q05 E/3W	1
5026-5345-00	LO34510000	ELMER W OAK ET UX	REPUBLIC NATURAL GAS COMPANY	07/15/1943	KS	STEVENS COUNTY	12	23		KS	STEVENS	T033S-R039W-Q05 S/NE	2
5026-5346-00	LO34511000	ELIZABETH M WATKINS	NORTHERN NATURAL GAS COMPANY	10/28/1938	KS	STEVENS COUNTY	9	483		KS	STEVENS	T033S-R039W-Q05 SE	
5026-5347-00	LO34512000	RICHARD BRUBAKER ET UX	T J WAGNER JR	09/23/1943	KS	STEVENS COUNTY	12	307		KS	STEVENS	T033S-R039W-Q05 W/3W	
5026-5348-00	LO34513000	RUTH G COCHENER ET VIR	JOE E DENHAM	09/08/1943	KS	STEVENS COUNTY	12	149		KS	STEVENS	T033S-R039W-Q06 W/SE	1
5026-5349-00	LO34514000	ESTHER M JOHNSON ET VIR	NORTHERN NATURAL GAS COMPANY	01/02/1945	KS	SEWARD COUNTY	73	143		KS	SEWARD	T031S-R034W-Q19 ENW	2
5026-5350-00	LO34515000	EDITH YARBROUGH ET AL	NORTHERN NATURAL GAS COMPANY	05/18/1944	KS	SEWARD COUNTY	69	59		KS	SEWARD	T031S-R034W-Q19 E	2
5026-5351-00	LO34516000	RUBY STATTON ET VIR	JOE E DENHAM	12/12/1936	KS	STEVENS COUNTY	8	76		KS	STEVENS	T034S-R039W-Q02 NE	
5026-5352-00	LO34517000	J W BISSITT ET UX	JOE E DENHAM	12/09/1936	KS	STEVENS COUNTY	8	113		KS	STEVENS	T034S-R039W-Q02 NW	
5026-5357-00	LO34518000	O W HEGGER ET UX	JOE E DENHAM	12/18/1936	KS	STEVENS COUNTY	8	73		KS	STEVENS	T034S-R039W-Q01 SE	
5026-5358-00	LO34519000	S B LOVE	JOE E DENHAM	12/16/1936	KS	STEVENS COUNTY	8	149		KS	STEVENS	T034S-R039W-Q01 SW	
5026-5359-00	LO34520000	HAZEL M NIX ET VIR	WALTER KUHN	07/19/1939	KS	STEVENS COUNTY	9	575		KS	STEVENS	T033S-R039W-Q30 W	
5026-5360-00	LO34521000	R HEGGER ET UX	NORTHERN NATURAL GAS COMPANY	02/05/1939	KS	STEVENS COUNTY	9	611		KS	STEVENS	T033S-R039W-Q23 SE	
5026-5361-00	LO34522000	O W HEGGER ET UX	NORTHERN NATURAL GAS COMPANY	02/05/1939	KS	STEVENS COUNTY	9	609		KS	STEVENS	T033S-R039W-Q25 SE	
5026-5362-00	LO34523000	JOHN FLUKERSON ET AL	NORTHERN NATURAL GAS COMPANY	08/18/1938	KS	STEVENS COUNTY	9	287		KS	STEVENS	T033S-R039W-Q36 NE	
5026-5363-00	LO34524000	O W HEGGER ET UX	NORTHERN NATURAL GAS COMPANY	02/14/1945	KS	STEVENS COUNTY	14	77		KS	STEVENS	T033S-R039W-Q36 NW	
5026-5364-00	LO34525000	R HEGGER ET AL	NORTHERN NATURAL GAS COMPANY	02/14/1945	KS	STEVENS COUNTY	14	99		KS	STEVENS	T033S-R039W-Q36 SW	
5026-5365-01	LO34526001	IRENE WRIGHT JONES	NORTHERN NATURAL GAS COMPANY	02/10/1940	KS	STEVENS COUNTY	10	161		KS	STEVENS	T033S-R039W-Q36 N/SE	
5026-5365-02	LO34526002	GLADYS STOCKSTILL ET VIR	NORTHERN NATURAL GAS COMPANY	02/10/1940	KS	STEVENS COUNTY	10	162		KS	STEVENS	T033S-R039W-Q36 N/SE	
5026-5366-01	LO34527001	IRENE WRIGHT JONES	A C MOORHEAD	10/17/1944	KS	STEVENS COUNTY	13	295		KS	STEVENS	T033S-R039W-Q36 S/SE	
5026-5366-02	LO34527002	ROY C STOFER ET UX	NORTHERN NATURAL GAS COMPANY	06/10/1946	KS	STEVENS COUNTY	14	295		KS	STEVENS	T033S-R039W-Q36 S/SE	



**EXHIBIT**  
**Leases**  
**KANSAS AND OKLAHOMA**

Legacy Number	Lease Number	Lessor	Lessee	Lease Date	State	County	Book	Page	Registry	Rec St	Rec County	Description	Lot(s)
5026-5398-00	1034529000	W C FULLER ET UX	NORTHERN NATURAL GAS COMPANY	09/08/1938	KS	STEVENS COUNTY	9	431		KS	STEVENS	1033S-R039W-031 E/SW	3
5026-5398-00	1034529000	MARY A FULLER	JOE E DENHAM	12/19/1936	KS	STEVENS COUNTY	8	1347		KS	STEVENS	1033S-R039W-031 SE	4
5026-5399-00	1034530000	LERRA L JONES ET VIR	INTERSTATE PRODUCTION COMPANY	09/01/1938	KS	STEVENS COUNTY	7	534		KS	STEVENS	1033S-R039W-031 EN/W	1
5026-5370-00	1034537000	ELIZABETH M WATKINS	NORTHERN NATURAL GAS COMPANY	10/24/1938	KS	STEVENS COUNTY	9	489		KS	STEVENS	1033S-R039W-031 NE	2
5026-5371-00	1034530000	KANSAS CITY LIFE INSURANCE COMPANY	NORTHERN NATURAL GAS COMPANY	09/30/1939	KS	STEVENS COUNTY	10	107		KS	STEVENS	1034S-R039W-013 SE	
5026-5372-00	1034530000	KANSAS CITY LIFE INSURANCE COMPANY	NORTHERN NATURAL GAS COMPANY	09/30/1939	KS	STEVENS COUNTY	10	108		KS	STEVENS	1034S-R039W-013 N	
5026-5373-00	1034534000	ROBERT GROTHE ET UX	NORTHERN NATURAL GAS COMPANY	03/18/1946	KS	STEVENS COUNTY	14	157		KS	STEVENS	1033S-R039W-023 NE	
5026-5374-00	1034535000	FRANK T SULLIVAN ET UX	NORTHERN NATURAL GAS COMPANY	04/04/1946	KS	STEVENS COUNTY	14	183		KS	STEVENS	1033S-R039W-024 NE	
5026-5375-00	1034536000	W H MYRICK ET UX	NORTHERN NATURAL GAS COMPANY	03/16/1961	KS	STEVENS COUNTY	123	365		KS	STEVENS	1033S-R039W-024 E/SE	
5026-5376-00	1034537000	THOMAS MILLER ET UX	NORTHERN NATURAL GAS COMPANY	07/09/1946	KS	STEVENS COUNTY	14	313		KS	STEVENS	1033S-R039W-024 SW	
5026-5377-00	1034539000	GEORGE H WALLACE ET UX	NORTHERN NATURAL GAS COMPANY	04/10/1946	KS	STEVENS COUNTY	14	255		KS	STEVENS	1033S-R039W-024 W/SE	
5026-5378-00	1034539000	TOM HARPER ET UX	NORTHERN NATURAL GAS COMPANY	04/13/1946	KS	STEVENS COUNTY	14	221		KS	STEVENS	1033S-R039W-023 SE	
5026-5379-00	1034540000	CHESTER HOFFMAN ET UX	NORTHERN NATURAL GAS COMPANY	04/13/1946	KS	STEVENS COUNTY	14	223		KS	STEVENS	1033S-R039W-023 W	
5026-5380-00	1034541000	DELLA LYNDE HAWORTH ET VIR	NORTHERN NATURAL GAS COMPANY	08/17/1938	KS	STEVENS COUNTY	9	317		KS	STEVENS	1035S-R039W-001 NE	
5026-5381-00	1034542000	M HAGAMAN ET UX	NORTHERN NATURAL GAS COMPANY	08/18/1938	KS	STEVENS COUNTY	9	325		KS	STEVENS	1035S-R039W-001 NW	
5026-5382-01	1034543001	L D GOOCH ET UX	NORTHERN NATURAL GAS COMPANY	08/16/1938	KS	STEVENS COUNTY	9	419		KS	STEVENS	1035S-R039W-001 SE	
5026-5382-02	1034543002	TEXAS COMPANY (THE)	NORTHERN NATURAL GAS COMPANY	11/30/1944	KS	STEVENS COUNTY	13	406		KS	STEVENS	1035S-R039W-001 SE	
5026-5383-00	1034544000	A F GORMAN ET UX	NORTHERN NATURAL GAS COMPANY	08/30/1938	KS	STEVENS COUNTY	9	503		KS	STEVENS	1033S-R039W-001 SW	
5026-5384-00	1034546000	KANSAS CITY LIFE INSURANCE COM	NORTHERN NATURAL GAS COMPANY	09/06/1938	KS	STEVENS COUNTY	9	181		KS	STEVENS	1033S-R039W-001 SW	
5026-5385-00	1034547000	CENTRAL LIFE ASSURANCE SOCIETY	NORTHERN NATURAL GAS COMPANY	07/02/1940	KS	STEVENS COUNTY	10	137		KS	STEVENS	1032S-R039W-032 SE	
5026-5386-00	1034547000	EUNICE E HAMILTON	JOE E DENHAM	02/04/1937	KS	STEVENS COUNTY	8	288		KS	STEVENS	1032S-R039W-032 SE	1
5026-5387-00	1034548000	CHARLES J HARMON ET UX	INTERSTATE PRODUCTION COMPANY	08/24/1936	KS	STEVENS COUNTY	8	30		KS	STEVENS	1033S-R039W-004 S/N	2
													3
													4
													1
													2
													3
													4
5026-5388-00	1034549000	CENTRAL LIFE ASSURANCE SOCIETY	NORTHERN NATURAL GAS COMPANY	12/03/1940	KS	STEVENS COUNTY	10	204		KS	STEVENS	1033S-R039W-004 SE	
5026-5389-00	1034550000	JOSEPHINE H HARRISON	NORTHERN NATURAL GAS COMPANY	02/07/1940	KS	STEVENS COUNTY	10	147		KS	STEVENS	1033S-R039W-017 SE	
5026-5390-00	1034551000	JOSEPHINE H HARRISON	NORTHERN NATURAL GAS COMPANY	02/07/1940	KS	STEVENS COUNTY	10	146		KS	STEVENS	1033S-R039W-020 NE	
5026-5391-00	1034552000	JESSIE C BARBEE	NORTHERN NATURAL GAS COMPANY	05/04/1939	KS	STEVENS COUNTY	10	8		KS	STEVENS	1033S-R039W-017 NW	
5026-5392-00	1034553000	GEORGE W LEMON ET AL	TEXAS COMPANY & COLUMBIAN FUEL CORPORATI	02/10/1930	KS	STEVENS COUNTY	1	483		KS	STEVENS	1033S-R039W-017 NE	
5026-5393-00	1034554000	ETTA HAWK	NORTHERN NATURAL GAS COMPANY	03/21/1946	KS	STEVENS COUNTY	14	189		KS	STEVENS	1033S-R039W-022 NE	
5026-5394-00	1034555000	ETTA HAWK	NORTHERN NATURAL GAS COMPANY	07/06/1946	KS	STEVENS COUNTY	12	293		KS	STEVENS	1033S-R039W-022 NW	
5026-5395-00	1034556000	H A KINNEY ET UX	NORTHERN NATURAL GAS COMPANY	07/21/1943	KS	STEVENS COUNTY	14	329		KS	STEVENS	1033S-R039W-022 SW	
5026-5396-00	1034557000	H A KINNEY ET UX	NORTHERN NATURAL GAS COMPANY	04/10/1946	KS	STEVENS COUNTY	14	185		KS	STEVENS	1033S-R039W-022 SE	
5026-5397-00	1034558000	EMMA THOMPSON HAYES ET VIR	NORTHERN NATURAL GAS COMPANY	05/08/1944	KS	SEWARD COUNTY	69	56		KS	SEWARD	1032S-R034W-002 NE	
5026-5398-00	1034559000	EMMA THOMPSON HAYS ET VIR	NORTHERN NATURAL GAS COMPANY	05/08/1944	KS	SEWARD COUNTY	69	55		KS	SEWARD	1032S-R034W-002 S/NE	
5026-5399-00	1034560000	MARION F GOODWIN	NORTHERN NATURAL GAS PRODUCING COMPANY	04/28/1953	KS	SEWARD COUNTY	117	321		KS	SEWARD	1032S-R034W-002 E/SW	
5026-5400-01	1034561001	J M HICKMAN ET UX	NORTHERN NATURAL GAS COMPANY	08/08/1945	KS	SEWARD COUNTY	75	82		KS	SEWARD	1032S-R034W-002 W/SW	
5026-5400-02	1034561002	FEDERAL LAND BANK OF WICHITA	NORTHERN NATURAL GAS COMPANY	12/14/1945	KS	SEWARD COUNTY	73	182		KS	SEWARD	1032S-R034W-003 E/SE	
5026-5401-00	1034562000	PAUL P M HEATH ET UX	NORTHERN NATURAL GAS COMPANY	11/26/1947	KS	STEVENS COUNTY	23	75		KS	STEVENS	1033S-R039W-026 NW	

**EXHIBIT**  
**Leases**  
**KANSAS AND OKLAHOMA**

Legacy Number	Lease Number	Lessor	Lessee	Lease Date	State	County	Book	Page	Registry	Rec St	Rec County	Description	Lot(s)
5026-54-02-00	LO34563000	WALTER KUHN ET UX	NORTHERN NATURAL GAS COMPANY	04/19/1947	KS	STEVENS COUNTY	14	615	KS	KS	STEVENS	T033S-R035W-028 NE	4
5026-54-03-00	LO34564000	BYRON V HOPKINS ET UX	NORTHERN NATURAL GAS COMPANY	12/30/1947	KS	STEVENS COUNTY	23	79	KS	KS	STEVENS	T033S-R035W-028 NE	3
5026-54-04-00	LO34565000	ARTHUR E SHARP ET UX	NORTHERN NATURAL GAS COMPANY	07/08/1946	KS	STEVENS COUNTY	14	317	KS	KS	STEVENS	T033S-R035W-028 SE	4
5026-54-05-00	LO34566000	W G HELMLEY ET AL	NORTHERN NATURAL GAS COMPANY	08/03/1945	KS	STEVENS COUNTY	13	591	KS	KS	STEVENS	T032S-R035W-003 SW	3
5026-54-06-00	LO34567000	KANSAS UNIVERSITY ENDOWMENT ASSN TTEE	NORTHERN NATURAL GAS COMPANY	03/19/1946	KS	STEVENS COUNTY	14	371	KS	KS	STEVENS	T032S-R035W-003 SE	1
5026-54-07-00	LO34568000	W G HELMLEY ET AL	NORTHERN NATURAL GAS COMPANY	08/03/1945	KS	STEVENS COUNTY	13	579	KS	KS	STEVENS	T032S-R035W-003 SNE	2
5026-54-08-00	LO34569000	FRANK G BOLES ET UX	NORTHERN NATURAL GAS COMPANY	04/16/1946	KS	STEVENS COUNTY	14	215	KS	KS	STEVENS	T032S-R035W-003 S/NW	3
5026-54-09-01	LO34570001	JOHN K DICKEY ET UX	NORTHERN NATURAL GAS COMPANY	04/25/1946	KS	STEVENS COUNTY	14	227	KS	KS	STEVENS	T033S-R035W-027 NE	4
5026-54-09-02	LO34570002	MARY HOBBL E ET AL	NORTHERN NATURAL GAS COMPANY	04/16/1946	KS	STEVENS COUNTY	14	129	KS	KS	STEVENS	T033S-R035W-027 NE	3
5026-54-10-00	LO34571000	ERNEST RUDOLPH	NORTHERN NATURAL GAS PRODUCING COMPANY	01/28/1954	KS	STEVENS COUNTY	23	383	KS	KS	STEVENS	T033S-R035W-027 EISE	3
5026-54-11-00	LO34572000	W F SCHWEITZER ET UX	NORTHERN NATURAL GAS COMPANY	08/21/1946	KS	STEVENS COUNTY	14	351	KS	KS	STEVENS	T033S-R035W-027 W/SW	3
5026-54-12-01	LO34573001	SIMON WINTER ET UX	NORTHERN NATURAL GAS COMPANY	03/20/1946	KS	STEVENS COUNTY	14	153	KS	KS	STEVENS	T033S-R035W-028 SE	2
5026-54-12-02	LO34573002	KENNETH P BRASTED ET UX	NORTHERN NATURAL GAS COMPANY	05/10/1946	KS	STEVENS COUNTY	14	265	KS	KS	STEVENS	T033S-R035W-027 NW	3
5026-54-12-03	LO34573003	WAYNE N DIXON ET UX	NORTHERN NATURAL GAS COMPANY	05/10/1946	KS	STEVENS COUNTY	14	289	KS	KS	STEVENS	T033S-R035W-028 NE	3
5026-54-12-04	LO34573004	A R BRASTED ET UX	NORTHERN NATURAL GAS COMPANY	05/10/1946	KS	STEVENS COUNTY	14	287	KS	KS	STEVENS	T033S-R035W-027 NW	3
5026-54-13-01	LO34574001	NELLIE CORMACK ET AL	NORTHERN NATURAL GAS COMPANY	01/20/1947	KS	STEVENS COUNTY	14	387	KS	KS	STEVENS	T033S-R035W-028 NE	3
5026-54-13-02	LO34574002	OLIVE B HOLMES ET VIR	NORTHERN NATURAL GAS COMPANY	04/09/1947	KS	STEVENS COUNTY	14	585	KS	KS	STEVENS	T033S-R035W-027 W/SE	3
5026-54-13-03	LO34574003	ORRIN F TUCKER ET AL	NORTHERN NATURAL GAS COMPANY	08/04/1947	KS	STEVENS COUNTY	23	1	KS	KS	STEVENS	T033S-R035W-027 E/SW	3
5026-54-13-04	LO34574004	L J MCGUINE ET AL	NORTHERN NATURAL GAS COMPANY	08/04/1947	KS	STEVENS COUNTY	23	9	KS	KS	STEVENS	T033S-R035W-027 W/SE	3
5026-54-14-00	LO34575000	W V INGRAM	CITIES SERVICE OIL COMPANY	04/13/1943	KS	SEWARD COUNTY	47	533	KS	KS	SEWARD	T031S-R034W-035 NW	3
5026-54-15-00	LO34576000	MARY ALBERTA JOHNSON ET VIR	NORTHERN NATURAL GAS COMPANY	11/11/1946	KS	SEWARD COUNTY	74	602	KS	KS	SEWARD	T031S-R034W-035 W/NE	3
5026-54-16-01	LO34577001	F L JEHLE ET UX	NORTHERN NATURAL GAS COMPANY	05/10/1946	KS	STEVENS COUNTY	14	429	KS	KS	STEVENS	T033S-R035W-028 W	3
5026-54-16-02	LO34577002	IRA C SHIMP ET UX	NORTHERN NATURAL GAS COMPANY	08/22/1946	KS	STEVENS COUNTY	14	429	KS	KS	STEVENS	T033S-R035W-028 W	3
5026-54-17-00	LO34578000	J W JENNINGS ET UX	NORTHERN NATURAL GAS COMPANY	09/26/1946	KS	STEVENS COUNTY	14	403	KS	KS	STEVENS	T032S-R035W-030 ENW	1
													2
													3
													4
5026-54-18-00	LO34579000	P GIVENS ET UX	NORTHERN NATURAL GAS COMPANY	08/02/1945	KS	STEVENS COUNTY	13	573	KS	KS	STEVENS	T032S-R035W-030 NE	3
5026-54-19-00	LO34580000	N O JONES ET UX	NORTHERN NATURAL GAS COMPANY	09/06/1938	KS	STEVENS COUNTY	9	477	KS	KS	STEVENS	T033S-R035W-003 S/NW	4
5026-54-20-00	LO34581000	D B BERRIE ET UX	INTERSTATE PRODUCTION COMPANY	09/14/1938	KS	STEVENS COUNTY	7	550	KS	KS	STEVENS	T033S-R035W-003 SE	3
5026-54-21-00	LO34582000	J T NEWBY ET UX	NORTHERN NATURAL GAS COMPANY	03/29/1939	KS	STEVENS COUNTY	9	557	KS	KS	STEVENS	T033S-R035W-003 SNE	1
													2

**EXHIBIT**  
**Leases**  
**KANSAS AND OKLAHOMA**

Legacy Number	Lease Number	Lessor	Lessee	Lease Date	State	County	Book	Page	Registry	Rec Sit	Rec County	Description	Lot(s)
5026-5422-00	LO34683000	WARREN TETER ET UX	J H CHOWWELL ET AL	11/16/1929	KS	STEVENS COUNTY	3	388		KS	STEVENS	10335-R039W-003 SW	
5026-5423-00	LO34684000	AMMON JONES JR ET UX	NORTHERN NATURAL GAS COMPANY	11/07/1946	KS	STEVENS COUNTY	14	447		KS	STEVENS	10315-R039W-033 SE	
5026-5424-00	LO34685000	FRANK G BOLLES ET UX	NORTHERN NATURAL GAS COMPANY	04/16/1946	KS	STEVENS COUNTY	14	207		KS	STEVENS	10315-R039W-033 SE	
5026-5425-01	LO34686001	JOHN M SHRIER ET UX	NORTHERN NATURAL GAS COMPANY	01/17/1946	KS	STEVENS COUNTY	14	409		KS	STEVENS	10315-R039W-033 W	
5026-5426-00	LO34687000	E R JONES ET UX	BEN F BRACK	1222/1944	KS	SEWARD COUNTY	69	663		KS	SEWARD	10325-R032W-009 E/SE	
5026-5427-00	LO34688000	W H LAMBERT ET UX	BEN F BRACK	1120/1944	KS	SEWARD COUNTY	69	580		KS	SEWARD	10325-R032W-009 NE	
5026-5428-00	LO34689000	NINA BELLE HATCHER ET VIR	BEN F BRACK	11/08/1944	KS	SEWARD COUNTY	69	573		KS	SEWARD	10325-R032W-009 NW	
5026-5429-00	LO34690000	E M ANGELL ET UX	BEN F BRACK	12/07/1944	KS	SEWARD COUNTY	69	416		KS	SEWARD	10325-R032W-009 W/SE	
5026-5430-00	LO34691000	O F JONES ET UX	NORTHERN NATURAL GAS COMPANY	1024/1946	KS	STEVENS COUNTY	14	417		KS	STEVENS	10325-R039W-024 N	
5026-5431-01	LO34692001	O F JONES ET UX	NORTHERN NATURAL GAS COMPANY	1024/1946	KS	STEVENS COUNTY	14	415		KS	STEVENS	10325-R039W-024 SW	
5026-5431-02	LO34692002	CENTRAL STANDARD LIFE INSURANCE COMPANY	NORTHERN NATURAL GAS COMPANY	04/14/1993	KS	STEVENS COUNTY	23	380		KS	STEVENS	10325-R039W-024 SE	
5026-5432-01	LO34693001	LEMONA JORDAN ET VIR	JOE E DENHAM	09/27/1943	KS	STEVENS COUNTY	12	547		KS	STEVENS	10325-R039W-032 N/SE	
5026-5432-02	LO34693002	STANDARD ROYALTIES OF CANADA INC	JOE E DENHAM	09/14/1944	KS	STEVENS COUNTY	13	19		KS	STEVENS	10325-R039W-032 N/SE	
5026-5433-00	LO34694000	G G RAL SBACK ET AL	NORTHERN NATURAL GAS COMPANY	01/03/1946	KS	STEVENS COUNTY	14	151		KS	STEVENS	10325-R039W-032 SE/SW	
5026-5434-00	LO34695000	EARL ROBINSON	T J WAGNER JR	10/04/1943	KS	STEVENS COUNTY	12	317		KS	STEVENS	10325-R039W-032 SW/SW/SW	
5026-5435-01	LO34696001	PHILIP FRIEDMAN ET AL	A C MOORHEAD	05/17/1945	KS	STEVENS COUNTY	13	335		KS	STEVENS	10325-R039W-031 E/SW	
5026-5435-02	LO34696002	GERALDINE DENNIE ET VIR	NORTHERN NATURAL GAS COMPANY	01/10/1946	KS	STEVENS COUNTY	14	149		KS	STEVENS	10325-R039W-031 E/SW	
5026-5435-03	LO34696003	THE TEXAS COMPANY	NORTHERN NATURAL GAS COMPANY	05/13/1946	KS	STEVENS COUNTY	14	387		KS	STEVENS	10325-R039W-031 E/SW	
5026-5436-01	LO34697001	JOE HARP ET AL	NORTHERN NATURAL GAS COMPANY	08/10/1942	KS	STEVENS COUNTY	11	187		KS	STEVENS	10335-R039W-005 SINW	
5026-5436-02	LO34697002	MARY B MINTTEER ET AL	NORTHERN NATURAL GAS COMPANY	08/10/1942	KS	STEVENS COUNTY	11	189		KS	STEVENS	10335-R039W-005 SINW	
5026-5437-00	LO34698000	W W L SHARP & CO ET AL	NORTHERN NATURAL GAS COMPANY	08/16/1938	KS	STEVENS COUNTY	9	247		KS	STEVENS	10335-R039W-029 SE	
5026-5438-00	LO34699000	ELZABETH M WALKINS	NORTHERN NATURAL GAS COMPANY	1024/1938	KS	STEVENS COUNTY	9	487		KS	STEVENS	10335-R039W-029 SW	
5026-5439-00	LO34699000	HENRY W GLASS ET UX	SINGLAIER PRAIRIE OIL COMPANY	03/21/1939	KS	STEVENS COUNTY	10	1		KS	STEVENS	10335-R039W-029 NE	
5026-5440-00	LO34699000	JOHN SHULS ET AL	C H REISER	02/07/1990	KS	STEVENS COUNTY	3	187		KS	STEVENS	10335-R039W-029 NW	
5026-5441-00	LO34699000	ARTHUR H KEATING ET AL	NORTHERN NATURAL GAS COMPANY	11/22/1946	KS	STEVENS COUNTY	14	473		KS	STEVENS	10325-R039W-005 S	
5026-5442-00	LO34699000	KANSAS UNIVERSITY ENDOWMENT ASSN TTEE	NORTHERN NATURAL GAS COMPANY	03/19/1946	KS	STEVENS COUNTY	14	369		KS	STEVENS	10325-R039W-005 SNE	
5026-5443-00	LO34699000	W C LIGHT ET UX	NORTHERN NATURAL GAS COMPANY	1022/1946	KS	STEVENS COUNTY	14	421		KS	STEVENS	10325-R039W-005 SNE	
5026-5444-00	LO34699000	ARTHUR H KEATING ET AL	NORTHERN NATURAL GAS COMPANY	11/27/1946	KS	STEVENS COUNTY	14	465		KS	STEVENS	10325-R039W-007 E	
5026-5445-00	LO34699000	THELMA D STEPHENS ET AL	NORTHERN NATURAL GAS COMPANY	01/06/1947	KS	STEVENS COUNTY	14	483		KS	STEVENS	10325-R039W-007 E/SW	
5026-5446-00	LO34699000	J C MARTY ET UX	NORTHERN NATURAL GAS COMPANY	08/09/1946	KS	STEVENS COUNTY	14	249		KS	STEVENS	10325-R039W-007 ENW	
5026-5447-00	LO34699000	THELMA D STEPHENS ET AL	NORTHERN NATURAL GAS COMPANY	01/06/1947	KS	STEVENS COUNTY	14	483		KS	STEVENS	10325-R039W-008 NW	
5026-5448-00	LO34699000	THELMA D STEPHENS ET AL	NORTHERN NATURAL GAS COMPANY	01/06/1947	KS	STEVENS COUNTY	14	487		KS	STEVENS	10325-R039W-008 SE	
5026-5449-00	LO34699000	ADDIE L HUBBARD	NORTHERN NATURAL GAS COMPANY	04/23/1947	KS	STEVENS COUNTY	12	45		KS	STEVENS	10325-R039W-008 SW	
5026-5450-00	LO34699000	LEONARD VERNON KOENIG ET AL	NORTHERN NATURAL GAS COMPANY	04/09/1947	KS	STEVENS COUNTY	14	603		KS	STEVENS	10325-R039W-008 NE	

**EXHIBIT**  
**Leases**  
**KANSAS AND OKLAHOMA**

Legacy Number	Lease Number	Lessor	Lessee	Lease Date	State	County	Book	Page	Registry	Rec St	Rec County	Description	Lot(s)
5026-5451-00	LO34612000	THELMA D STEPHENS ET AL	NORTHERN NATURAL GAS COMPANY	01/06/1947	KS	STEVENS COUNTY	14	481		KS	STEVENS	T032S-R039W-017 NW	
5026-5452-00	LO34613000	SM SIDDAPATHI ET UX	NORTHERN NATURAL GAS COMPANY	02/24/1947	KS	STEVENS COUNTY	14	533		KS	STEVENS	T032S-R039W-017 NE	
5026-5453-00	LO34614000	SADIE E BOCK ET VIR	NORTHERN NATURAL GAS COMPANY	08/26/1946	KS	STEVENS COUNTY	14	359		KS	STEVENS	T032S-R039W-017 SE	
5026-5454-00	LO34615000	AUGUST E BOCK ET UX	NORTHERN NATURAL GAS COMPANY	08/26/1946	KS	STEVENS COUNTY	14	361		KS	STEVENS	T032S-R039W-017 SW	
5026-5455-00	LO34616000	WMR KENOYER ET UX	NORTHERN NATURAL GAS COMPANY	02/02/1942	KS	STEVENS COUNTY	12	283		KS	STEVENS	T032S-R039W-018 NE	
5026-5456-00	LO34617000	FEDERAL LAND BANK OF WICHITA	NORTHERN NATURAL GAS COMPANY	12/13/1940	KS	STEVENS COUNTY	10	343		KS	STEVENS	T032S-R039W-021 SE	
5026-5457-00	LO34618000	WMR KENOYER ET UX	NORTHERN NATURAL GAS COMPANY	02/02/1942	KS	STEVENS COUNTY	12	281		KS	STEVENS	T032S-R039W-028 NE	
5026-5458-00	LO34619000	WMR KENOYER ET UX	NORTHERN NATURAL GAS COMPANY	02/02/1942	KS	STEVENS COUNTY	12	343		KS	STEVENS	T032S-R039W-028 SE	
5026-5459-00	LO34620000	LELA LIGHTCAP ET VIR	NORTHERN NATURAL GAS COMPANY	04/15/1939	KS	STEVENS COUNTY	9	607		KS	STEVENS	T032S-R037W-008 NW	
5026-5460-00	LO34621000	KANSAS CITY LIFE INSURANCE CO	NORTHERN NATURAL GAS COMPANY	08/09/1940	KS	STEVENS COUNTY	9	43		KS	STEVENS	T032S-R039W-020 NW	
5026-5461-00	LO34622000	WV WALKER ET AL	NORTHERN NATURAL GAS COMPANY	12/06/1936	KS	STEVENS COUNTY	8	225		KS	STEVENS	T032S-R039W-017 SE	
5026-5462-00	LO34623000	HARRY G ARMSTRONG ET UX	NORTHERN NATURAL GAS COMPANY	08/14/1946	KS	SEWARD COUNTY	75	176		KS	SEWARD	T031S-R034W-021 NE	
5026-5463-00	LO34624000	USA KSBLOD 012836	WHITE EAGLE OIL COMPANY	12/01/1947	KS	SEWARD COUNTY	102	1		KS	SEWARD	T031S-R034W-021 NENW	
5026-5464-00	LO34625000	F D STRICKLER ET UX	CITIES SERVICE OIL COMPANY	03/02/1943	KS	SEWARD COUNTY	47	527		KS	SEWARD	T031S-R034W-029 S/SW	
5026-5465-00	LO34626000	ADLAI DECKER ET UX	NORTHERN NATURAL GAS PRODUCING COMPANY	01/28/1954	KS	SEWARD COUNTY	117	530		KS	SEWARD	T031S-R034W-020 SE/SW	
5026-5466-00	LO34627000	ADAM O RIBENOUR ET UX	NORTHERN NATURAL GAS COMPANY	08/04/1944	KS	SEWARD COUNTY	69	38		KS	SEWARD	T031S-R034W-028 NENW	
5026-5467-00	LO34628000	E L RINEY	REPUBLIC NATURAL GAS COMPANY	01/11/1940	KS	STEVENS COUNTY	9	630		KS	STEVENS	T031S-R034W-028 NW	
5026-5468-00	LO34629000	W C LIGHT ET AL	REPUBLIC NATURAL GAS COMPANY	01/19/1943	KS	STEVENS COUNTY	11	419		KS	STEVENS	T032S-R039W-008 SE	
5026-5469-00	LO34630000	H V TUCKER JR ET AL	NORTHERN NATURAL GAS COMPANY	05/11/1942	KS	STEVENS COUNTY	11	116		KS	STEVENS	T032S-R039W-008 SW	
5026-5470-00	LO34631000	LEE LARABEE ET UX	NORTHERN NATURAL GAS COMPANY	05/15/1942	KS	STEVENS COUNTY	14	613		KS	STEVENS	T032S-R039W-008 N	
5026-5471-00	LO34632000	LOUIE S LEMERT ET UX	NORTHERN NATURAL GAS COMPANY	04/19/1940	KS	STEVENS COUNTY	10	174		KS	STEVENS	T033S-R039W-004 SE	
5026-5472-00	LO34633000	CHARLES W HILL	NORTHERN NATURAL GAS COMPANY	08/02/1939	KS	STEVENS COUNTY	10	113		KS	STEVENS	T033S-R039W-004 SW	
5026-5473-00	LO34634000	E D COBB ET UX	NORTHERN NATURAL GAS COMPANY	07/19/1944	KS	STEVENS COUNTY	12	587		KS	STEVENS	T033S-R039W-004 SNE	
5026-5474-00	LO34635000	MARTIN GREY ET AL	NORTHERN NATURAL GAS COMPANY	03/06/1941	KS	STEVENS COUNTY	10	411		KS	STEVENS	T032S-R037W-025 SW	
5026-5475-00	LO34636000	HARRY L LIGHTCAP ET UX	NORTHERN NATURAL GAS COMPANY	01/27/1944	KS	STEVENS COUNTY	12	415		KS	STEVENS	T033S-R039W-002 SINW	
5026-5476-00	LO34637000	ARTHUR E SHARP ET UX	REPUBLIC NATURAL GAS COMPANY	12/08/1942	KS	STEVENS COUNTY	11	524		KS	STEVENS	T033S-R039W-002 SINE	
5026-5477-00	LO34638000	HARRY L LIGHTCAP ET UX	NORTHERN NATURAL GAS COMPANY	01/27/1944	KS	STEVENS COUNTY	12	417		KS	STEVENS	T033S-R039W-012 W	
5026-5478-00	LO34639000	CHARLES J HARMON ET UX	INTERSTATE PRODUCTION COMPANY	08/24/1936	KS	STEVENS COUNTY	7	495		KS	STEVENS	T033S-R039W-012 N/SE	
5026-5479-00	LO34640000	ETHEL B PARSF L ET VIR	NORTHERN NATURAL GAS COMPANY	11/06/1940	KS	STEVENS COUNTY	10	189		KS	STEVENS	T033S-R039W-012 NE	
5026-5480-00	LO34641000	GERTRUDE L LOGAN ET AL	NORTHERN NATURAL GAS COMPANY	07/19/1945	KS	STEVENS COUNTY	13	583		KS	STEVENS	T032S-R039W-002 SE	
5026-5481-00	LO34642000	FRED R BROWNELL ET UX	NORTHERN NATURAL GAS COMPANY	07/30/1945	KS	STEVENS COUNTY	13	609		KS	STEVENS	T032S-R039W-002 SNE	
5026-5482-00	LO34643000	D S HARKEY AND ELAAR F HARKEY ESTATES ET AL	NORTHERN NATURAL GAS COMPANY	05/29/1947	KS	STEVENS COUNTY	14	629		KS	STEVENS	T032S-R039W-025 N	
												T032S-R039W-025 SW	

**EXHIBIT**  
**Leases**  
**KANSAS AND OKLAHOMA**

Legacy Number	Lease Number	Lessor	Lessee	Lease Date	State	County	Book	Page	Registry	Rec St	Rec County	Description	Lot(s)
5026-5493-00	LO34664000	LULU HEY SCHULTZ ET AL	NORTHERN NATURAL GAS COMPANY	04/04/1946	KS	STEVENS COUNTY	14	449		KS	STEVENS	T032S-R039W-022 S1NW	3
5026-5494-00	LO34665000	ANNA M STANLEY ET AL	NORTHERN NATURAL GAS COMPANY	08/08/1946	KS	FINNEY COUNTY	15	378		KS	FINNEY	T026S-R039W-008 SE1NW	3
5026-5495-00	LO34666000	WMR KENDYER ET UX	NORTHERN NATURAL GAS COMPANY	02/02/1942	KS	STEVENS COUNTY	12	345		KS	STEVENS	T032S-R039W-021 NW	5
5026-5496-01	LO34667001	J H CHAFFIN ET AL	NORTHERN NATURAL GAS COMPANY	04/22/1943	KS	STEVENS COUNTY	11	589		KS	STEVENS	T032S-R039W-022 NW/SW	4
5026-5497-00	LO34668000	STANDISH HALL ET AL	REPUBLIC NATURAL GAS COMPANY	07/15/1942	KS	STEVENS COUNTY	11	172		KS	STEVENS	T032S-R039W-027 NW	3
5026-5498-00	LO34669000	J C MARTY ET UX	NORTHERN NATURAL GAS COMPANY	05/09/1946	KS	STEVENS COUNTY	14	251		KS	STEVENS	T032S-R039W-001 S1NE	1
5026-5499-00	LO34669000	CHARLES M DUDLEY ET AL	NORTHERN NATURAL GAS COMPANY	04/22/1946	KS	STEVENS COUNTY	14	299		KS	STEVENS	T032S-R039W-001 S1NW	2
5026-5490-00	LO34661000	R B STOCKSTILL	NORTHERN NATURAL GAS COMPANY	08/27/1946	KS	STEVENS COUNTY	14	337		KS	STEVENS	T032S-R039W-027 NE	4
5026-5491-01	LO34662001	D F MCGILL ET AL	NORTHERN NATURAL GAS COMPANY	04/30/1947	KS	STEVENS COUNTY	23	67		KS	STEVENS	T032S-R039W-012 E	3
5026-5491-02	LO34662002	ZEILDA LOUISE DOWNING ESTATE	NORTHERN NATURAL GAS COMPANY	12/12/1947	KS	STEVENS COUNTY	23	89		KS	STEVENS	T032S-R039W-012 E	3
5026-5492-00	LO34663000	SAUL GAMMARN ET UX	NORTHERN NATURAL GAS COMPANY	10/02/1939	KS	STEVENS COUNTY	10	110		KS	STEVENS	T032S-R039W-026 NW	1
5026-5493-00	LO34664000	KANSAS CITY LIFE INSURANCE COMPANY	NORTHERN NATURAL GAS COMPANY	10/02/1939	KS	STEVENS COUNTY	10	114		KS	STEVENS	T032S-R039W-026 NW	1
5026-5494-00	LO34665000	SIMON WINTER ET UX	NORTHERN NATURAL GAS COMPANY	03/18/1940	KS	STEVENS COUNTY	10	173		KS	STEVENS	T032S-R039W-026 NE	2
5026-5495-00	LO34666000	PEOPLES NATIONAL BANK OF LIBERAL	JOHN W BAUGHMAN	03/16/1933	KS	STEVENS COUNTY	4	346		KS	STEVENS	T034S-R039W-035 SE	3
5026-5496-00	LO34667000	THOMAS T HOLT ET UX	NORTHERN NATURAL GAS COMPANY	04/07/1939	KS	STEVENS COUNTY	9	587		KS	STEVENS	T033S-R039W-010 E	3
5026-5497-00	LO34668000	CITIZENS STATE BANK	REPUBLIC NATURAL GAS COMPANY	12/10/1942	KS	STEVENS COUNTY	11	377		KS	STEVENS	T033S-R039W-010 NW	3
5026-5498-00	LO34669000	MATTHEM HAWORTH ET AL	NORTHERN NATURAL GAS COMPANY	08/13/1947	KS	STEVENS COUNTY	10	139		KS	STEVENS	T034S-R039W-025 SW	3
5026-5500-00	LO34661000	JAMES GECIL JOSLIN ET AL	NORTHERN NATURAL GAS COMPANY	10/10/1939	KS	STEVENS COUNTY	10	50		KS	STEVENS	T034S-R039W-025 E/SE	3
5026-5501-00	LO34662000	RAY STALCUP ET UX	NORTHERN NATURAL GAS COMPANY	10/02/1939	KS	STEVENS COUNTY	10	50		KS	STEVENS	T034S-R039W-025 E/SE	3
5026-5502-01	LO34663001	GLENN L FORWARD ET UX	NORTHERN NATURAL GAS COMPANY	08/18/1945	KS	STEVENS COUNTY	13	611		KS	STEVENS	T032S-R039W-018 E1NW	1
5026-5502-01	LO34663001	LOUIS BRODID ET AL	NORTHERN NATURAL GAS COMPANY	08/01/1942	KS	STEVENS COUNTY	11	189		KS	STEVENS	T032S-R039W-018 E1SW	2
5026-5502-02	LO34663002	CITIZENS STATE BANK OF HUGOTON	NORTHERN NATURAL GAS COMPANY	08/01/1942	KS	STEVENS COUNTY	11	197		KS	STEVENS	T032S-R039W-018 E1SW	3
5026-5503-01	LO34664001	LOUIS BRODID ET AL	NORTHERN NATURAL GAS COMPANY	08/01/1942	KS	STEVENS COUNTY	11	165		KS	STEVENS	T032S-R039W-018 NE	4
5026-5503-02	LO34664002	CITIZENS STATE BANK OF HUGOTON	NORTHERN NATURAL GAS COMPANY	08/01/1942	KS	STEVENS COUNTY	11	191		KS	STEVENS	T032S-R039W-018 NE	3
5026-5504-00	LO34665000	WMR KENDYER ET UX	NORTHERN NATURAL GAS COMPANY	02/02/1942	KS	STEVENS COUNTY	12	347		KS	STEVENS	T032S-R039W-019 SE	1
5026-5505-01	LO34666001	CITIZENS STATE BANK OF HUGOTON	NORTHERN NATURAL GAS COMPANY	08/01/1942	KS	STEVENS COUNTY	12	205		KS	STEVENS	T032S-R039W-019 E1NW	1
5026-5505-02	LO34666002	LOUIS BRODID ET AL	NORTHERN NATURAL GAS COMPANY	08/01/1942	KS	STEVENS COUNTY	11	207		KS	STEVENS	T032S-R039W-019 E1NW	2
5026-5506-01	LO34667001	CITIZENS STATE BANK OF HUGOTON	NORTHERN NATURAL GAS COMPANY	08/01/1942	KS	STEVENS COUNTY	11	209		KS	STEVENS	T032S-R039W-019 E1SW	2
5026-5506-02	LO34667002	LOUIS BRODID ET AL	NORTHERN NATURAL GAS COMPANY	08/01/1942	KS	STEVENS COUNTY	11	211		KS	STEVENS	T032S-R039W-019 E1SW	3
5026-5507-00	LO34668000	DAVID P MACKNEY TRUSTEE	NORTHERN NATURAL GAS COMPANY	08/21/1945	KS	STEVENS COUNTY	14	5		KS	STEVENS	T036S-R039W-010 SW	4
5026-5508-00	LO34669000	ARCHIE F ROEHR	NORTHERN NATURAL GAS COMPANY	08/15/1938	KS	STEVENS COUNTY	9	177		KS	STEVENS	T036S-R039W-010 NE	3
5026-5509-00	LO34670000	HARRY O WILLIS ET UX	NORTHERN NATURAL GAS COMPANY	09/10/1938	KS	STEVENS COUNTY	9	361		KS	STEVENS	T036S-R039W-010 SE	4

**EXHIBIT**  
**Leases**  
**KANSAS AND OKLAHOMA**

Legacy Number	Lease Number	Lessor	Lessee	Lease Date	State	County	Book	Page	Registry	Rec St	Rec County	Description	Lot(s)
5026-5510-01	LO3467001	LD GOOCH ET UX	NORTHERN NATURAL GAS COMPANY	08/16/1938	KS	STEVENS COUNTY	9	417		KS	STEVENS	T0355-R039W-010 NW	
5026-5510-02	LO3467002	TEXAS COMPANY (THE)	NORTHERN NATURAL GAS COMPANY	11/30/1944	KS	STEVENS COUNTY	13	511		KS	STEVENS	T0355-R039W-010 NW	
5026-5511-00	LO34672000	W A CLINNINGHAM ET UX	NORTHERN NATURAL GAS COMPANY	08/16/1938	KS	STEVENS COUNTY	9	283		KS	STEVENS	T0355-R039W-003 SE	
5026-5512-00	LO34673000	CLARA A ROEHR ET VIR	NORTHERN NATURAL GAS COMPANY	08/16/1938	KS	STEVENS COUNTY	9	265		KS	STEVENS	T0355-R039W-003 NW	
5026-5513-00	LO34674000	A L ROEHR ET UX	NORTHERN NATURAL GAS COMPANY	08/16/1938	KS	STEVENS COUNTY	9	365		KS	STEVENS	T0355-R039W-003 NE	
5026-5514-00	LO34675000	LD GOOCH ET UX	NORTHERN NATURAL GAS COMPANY	08/16/1938	KS	STEVENS COUNTY	9	399		KS	STEVENS	T0355-R039W-003 SW	
5026-5515-00	LO34676000	LD GOOCH ET UX	NORTHERN NATURAL GAS COMPANY	08/16/1938	KS	STEVENS COUNTY	9	291		KS	STEVENS	T0355-R039W-004 W	
5026-5516-00	LO34677000	LD GOOCH ET UX	NORTHERN NATURAL GAS COMPANY	08/16/1938	KS	STEVENS COUNTY	9	383		KS	STEVENS	T0355-R039W-004 NE	
5026-5517-00	LO34678000	LD GOOCH ET UX	NORTHERN NATURAL GAS COMPANY	08/16/1938	KS	STEVENS COUNTY	9	391		KS	STEVENS	T0355-R039W-004 SE	
5026-5518-00	LO34679000	GEORGE KASCIAK	JOE E DENHAM	12/10/1936	KS	STEVENS COUNTY	8	114		KS	STEVENS	T0335-R039W-004 SE	
5026-5519-00	LO34680000	GEORGE KASCIAK	JOE E DENHAM	12/10/1936	KS	STEVENS COUNTY	8	53		KS	STEVENS	T0335-R039W-005 NW	
5026-5520-00	LO34681000	J B MELVIN	JOE E DENHAM	12/10/1936	KS	STEVENS COUNTY	8	90		KS	STEVENS	T0335-R039W-005 SE	
5026-5521-00	LO34682000	MARTIE L HORSESS ET AL	NORTHERN NATURAL GAS COMPANY	02/24/1940	KS	STEVENS COUNTY	10	178		KS	STEVENS	T0335-R039W-028 NW	
5026-5522-00	LO34683000	HARRY BROWN ET UX	INTERSTATE PRODUCTION COMPANY	09/04/1936	KS	STEVENS COUNTY	7	536		KS	STEVENS	T0335-R039W-028 NW	
5026-5523-00	LO34684000	N J MADDEN ET UX	NORTHERN NATURAL GAS COMPANY	11/07/1939	KS	STEVENS COUNTY	10	123		KS	STEVENS	T0335-R037W-001 NE	
5026-5524-00	LO34685000	N J MADDEN ET UX	NORTHERN NATURAL GAS COMPANY	11/07/1939	KS	STEVENS COUNTY	10	122		KS	STEVENS	T0335-R037W-001 NW	
5026-5525-00	LO34686000	W L HINDERLUTER ET UX	NORTHERN NATURAL GAS COMPANY	09/25/1939	KS	STEVENS COUNTY	10	133		KS	STEVENS	T0325-R037W-008 SW	
5026-5526-00	LO34687000	C H BLUNTON ET UX	REPUBLIC NATURAL GAS COMPANY	07/11/1940	KS	STEVENS COUNTY	9	631		KS	STEVENS	T0325-R039W-004 SE	
5026-5527-00	LO34688000	CARRIE WINTER ET VIR	NORTHERN NATURAL GAS COMPANY	03/18/1940	KS	STEVENS COUNTY	10	172		KS	STEVENS	T0325-R039W-008 NE	
5026-5528-00	LO34689000	MARTIE L STOUT ET AL	NORTHERN NATURAL GAS COMPANY	11/03/1945	KS	STEVENS COUNTY	14	69		KS	STEVENS	T0325-R039W-008 NW	
5026-5529-00	LO34690000	STELLA BARKGROVER ET AL	JOE E DENHAM	07/23/1943	KS	STEVENS COUNTY	12	399		KS	STEVENS	T0325-R039W-008 SE	
5026-5530-00	LO34691000	N J MADDEN ET UX	NORTHERN NATURAL GAS COMPANY	11/07/1939	KS	STEVENS COUNTY	10	125		KS	STEVENS	T0335-R037W-002 SE	
5026-5531-00	LO34692000	N J MADDEN ET UX	NORTHERN NATURAL GAS COMPANY	11/07/1939	KS	STEVENS COUNTY	10	124		KS	STEVENS	T0335-R037W-011 NE	
5026-5532-00	LO34693000	J W CLARK ET UX	NORTHERN NATURAL GAS COMPANY	08/20/1938	KS	STEVENS COUNTY	9	323		KS	STEVENS	T0325-R039W-004 SW	
5026-5533-00	LO34694000	J W DICE ET UX	NORTHERN NATURAL GAS COMPANY	09/03/1938	KS	STEVENS COUNTY	9	429		KS	STEVENS	T0325-R039W-004 SW	
5026-5534-00	LO34695000	MARVIN MILLER ET UX	JOE E DENHAM	02/03/1937	KS	STEVENS COUNTY	8	345		KS	STEVENS	T0325-R039W-028 SE	
5026-5535-00	LO34696000	HAZEL MCCULLOUGH ET VIR	NORTHERN NATURAL GAS COMPANY	05/06/1939	KS	STEVENS COUNTY	10	16		KS	STEVENS	T0325-R039W-028 NW	
5026-5536-00	LO34697000	HORRENSE MCCAMPBELL	NORTHERN NATURAL GAS COMPANY	07/30/1939	KS	STEVENS COUNTY	9	159		KS	STEVENS	T0325-R039W-028 NE	
5026-5537-00	LO34698000	AGNES B RUSSELL ET VIR	NORTHERN NATURAL GAS COMPANY	07/07/1946	KS	STEVENS COUNTY	14	143		KS	STEVENS	T0325-R039W-028 SW	
5026-5538-00	LO34699000	MAURICE H MAUZER	NORTHERN NATURAL GAS COMPANY	11/16/1946	KS	STEVENS COUNTY	14	433		KS	STEVENS	T0335-R039W-002 SW	
5026-5539-01	LO34700001	DJUANNE HAMLIN ET UX	NORTHERN NATURAL GAS COMPANY	07/29/1946	KS	STEVENS COUNTY	14	333		KS	STEVENS	T0335-R039W-002 SW	
5026-5539-02	LO34700002	FEDERAL LAND BANK OF WICHITA	NORTHERN NATURAL GAS COMPANY	03/04/1947	KS	STEVENS COUNTY	13	231		KS	STEVENS	T0335-R039W-002 SW	
5026-5540-00	LO34701000	ARTHUR E SHARP ET UX	NORTHERN NATURAL GAS COMPANY	07/08/1946	KS	STEVENS COUNTY	14	319		KS	STEVENS	T0335-R039W-002 SNE	
5026-5541-00	LO34702000	R O RENFREW ET UX	NORTHERN NATURAL GAS COMPANY	07/08/1946	KS	STEVENS COUNTY	14	321		KS	STEVENS	T0335-R039W-002 SE	
5026-5542-01	LO34703001	G L FORWARD ET UX	NORTHERN NATURAL GAS COMPANY	12/04/1945	KS	STEVENS COUNTY	14	83		KS	STEVENS	T0325-R039W-007 E/SW	
5026-5542-02	LO34703002	FEDERAL LAND BANK OF WICHITA	NORTHERN NATURAL GAS COMPANY	12/17/1945	KS	STEVENS COUNTY	13	221		KS	STEVENS	T0325-R039W-007 E/SW	
5026-5543-00	LO34704000	GL FORWARD ET UX	NORTHERN NATURAL GAS COMPANY	12/04/1945	KS	STEVENS COUNTY	14	93		KS	STEVENS	T0325-R039W-007 SE	
5026-5544-00	LO34705000	JAMES C CARLISLE ET UX	JOHN W BAUGHMAN	03/20/1933	KS	STEVENS COUNTY	4	567		KS	STEVENS	T0325-R039W-007 NE	
5026-5545-00	LO34706000	J C CARLISLE ET AL	NORTHERN NATURAL GAS COMPANY	08/18/1938	KS	STEVENS COUNTY	9	245		KS	STEVENS	T0325-R039W-007 ENW	
5026-5546-00	LO34707000	LEWIS LIFE ET UX	NORTHERN NATURAL GAS COMPANY	02/10/1939	KS	STEVENS COUNTY	9	557		KS	STEVENS	T0325-R039W-008 E/SW	

**EXHIBIT**  
**Leases**  
**KANSAS AND OKLAHOMA**

Legacy Number	Lease Number	Lessor	Lessee	Lease Date	State	County	Book	Page	Registry	Rec St	Rec County	Description	Lot(s)
5026-5547-00	LO34709800	J F THORNTON ET AL	JOE E DENHAM	12/29/1936	KS	STEVENS COUNTY	8	265		KS	STEVENS	T0325-R035W-006 S1NE	7
5026-5548-00	LO34709800	LEWIS LIFE ET UX		02/10/1939	KS	STEVENS COUNTY	9	555		KS	STEVENS	T0325-R035W-006 SE1NW	6
5026-5549-00	LO34710000	J L BROWNELL ET UX		10/19/1945	KS	STEVENS COUNTY	14	21		KS	STEVENS	T0315-R035W-031 E1NW	5
5026-5550-00	LO34711000	JESSE LEROY BROWNELL ET UX		02/03/1930	KS	STEVENS COUNTY	3	165		KS	STEVENS	T0315-R035W-031 NE	4
5026-5551-00	LO34712000	J L BROWNELL ET UX		10/19/1945	KS	STEVENS COUNTY	14	17		KS	STEVENS	T0315-R035W-031 E1SW	3
5026-5552-00	LO34713000	J H BROWNELL ET UX		01/17/1945	KS	STEVENS COUNTY	13	507		KS	STEVENS	T0315-R035W-031 SE	4
5026-5553-00	LO34714000	A E BLAKE		08/22/1945	KS	STEVENS COUNTY	13	605		KS	STEVENS	T0335-R035W-001 S1NW	3
5026-5554-00	LO34715000	HARRY G ARMSTRONG ET UX		08/14/1946	KS	STEVENS COUNTY	14	343		KS	STEVENS	T0335-R035W-001 SE	4
5026-5555-00	LO34716000	LILLY NELSON ET VIR		08/22/1947	KS	STEVENS COUNTY	14	617		KS	STEVENS	T0335-R035W-001 S1NE	1
5026-5556-00	LO34717000	R H COOPER ET UX		03/16/1946	KS	STEVENS COUNTY	14	165		KS	STEVENS	T0325-R035W-016 SE	2
5026-5557-00	LO34718000	THOMAS SMILLER ET UX		07/08/1946	KS	STEVENS COUNTY	14	323		KS	STEVENS	T0325-R035W-016 SW	1
5026-5558-00	LO34719000	R H COOPER ET UX		08/01/1945	KS	STEVENS COUNTY	13	575		KS	STEVENS	T0325-R035W-016 NE	2
5026-5559-00	LO34720000	MINNIE F BROWN ET VIR		05/20/1946	KS	STEVENS COUNTY	14	257		KS	STEVENS	T0325-R035W-016 NW	1
5026-5560-00	LO34721000	FRANK G BOLES ET UX		01/30/1939	KS	STEVENS COUNTY	9	537		KS	STEVENS	T0325-R035W-026 SE	3
5026-5561-00	LO34722000	FRANK G BOLES ET UX		09/26/1936	KS	STEVENS COUNTY	7	569		KS	STEVENS	T0325-R035W-026 SW	4
5026-5562-00	LO34723000	FRANK G BOLES ET UX		09/26/1936	KS	STEVENS COUNTY	7	570		KS	STEVENS	T0325-R035W-026 NE	3
5026-5563-00	LO34724000	FRANK G BOLES ET UX		09/26/1936	KS	STEVENS COUNTY	7	568		KS	STEVENS	T0325-R035W-026 NW	4
5026-5564-00	LO34725000	FRANK G BOLES ET UX		04/16/1946	KS	STEVENS COUNTY	14	209		KS	STEVENS	T0325-R035W-026 N	1
5026-5565-00	LO34726000	FRANK G BOLES ET UX		03/04/1943	KS	STEVENS COUNTY	12	4		KS	STEVENS	T0325-R035W-024 SE	1
5026-5566-00	LO34727000	FRANK G BOLES ET UX		03/04/1943	KS	STEVENS COUNTY	12	3		KS	STEVENS	T0325-R035W-024 SW	1
5026-5567-00	LO34728000	ROY R MOORE ET UX		03/04/1947	KS	STEVENS COUNTY	14	561		KS	STEVENS	T0325-R035W-024 NW	1
5026-5568-00	LO34729000	BOB L MOORE ET AL		02/07/1947	KS	STEVENS COUNTY	14	559		KS	STEVENS	T0325-R035W-024 S1NW	1
5026-5569-00	LO34730000	CLAUDE D DAVIS ET UX		03/29/1946	KS	STEVENS COUNTY	14	177		KS	STEVENS	T0315-R035W-024 SW	1
5026-5570-00	LO34731000	FRANK G BOLES ET UX		10/02/1945	KS	STEVENS COUNTY	14	3		KS	STEVENS	T0315-R035W-024 SW	1
5026-5571-00	LO34732000	CHARLES L HELMLEY ET AL		04/03/1946	KS	STEVENS COUNTY	14	233		KS	STEVENS	T0315-R035W-024 SE	1
5026-5572-00	LO34733000	FRANK G BOLES ET UX		04/16/1946	KS	STEVENS COUNTY	14	213		KS	STEVENS	T0315-R035W-024 NW	1
5026-5573-00	LO34734000	MARGARET RAUCLIFF BOVIE		08/14/1946	KS	STEVENS COUNTY	14	297		KS	STEVENS	T0315-R035W-024 NE	1
5026-5574-00	LO34735000	FEDERAL LAND BANK OF WICHITA		08/15/1940	KS	STEVENS COUNTY	10	188		KS	STEVENS	T0355-R035W-015 N	3
5026-5575-00	LO34736000	SIMON WINTER ET UX		08/15/1938	KS	STEVENS COUNTY	9	257		KS	STEVENS	T0355-R035W-015 N1SW	4
5026-5576-00	LO34737000	GUY S SPEAKMAN ET UX		08/23/1938	KS	STEVENS COUNTY	9	447		KS	STEVENS	T0355-R035W-016 N1SE	2
5026-5577-00	LO34738000	ZEPHIE RAY ET UX		08/15/1938	KS	STEVENS COUNTY	9	397		KS	STEVENS	T0355-R035W-016 N1SW	2
													3

**EXHIBIT**  
**Leases**  
**KANSAS AND OKLAHOMA**

Legacy Number	Lease Number	Lessor	Lessee	Lease Date	State, County	Book	Page	Registry	Rec St	Rec County	Description	Lot(s)
5026-5578-00	LO34739300	CORA E HANCOCK ET VIR	NORTHERN NATURAL GAS COMPANY	01/26/1945	KS STEVENS COUNTY	13	619		KS	STEVENS	T0325-R035W-003 SW	4
5026-5579-00	LO34740000	D W BRANT ET UX	NORTHERN NATURAL GAS COMPANY	07/26/1945	KS STEVENS COUNTY	13	955		KS	STEVENS	T0335-R035W-003 S/W	3
5026-5580-00	LO34741000	W T BECKER ET UX	NORTHERN NATURAL GAS COMPANY	09/17/1945	KS STEVENS COUNTY	14	9		KS	STEVENS	T0335-R035W-003 S/NE	4
											T0335-R035W-003 S/E	1
											T0335-R035W-003 SE	2
5026-5581-00	LO34742000	CORAL D WILLSON	NORTHERN NATURAL GAS COMPANY	04/02/1943	KS STEVENS COUNTY	12	32		KS	STEVENS	T0325-R035W-011 S	2
5026-5582-00	LO34743000	CHARLES J HELMLEY ET AL	NORTHERN NATURAL GAS COMPANY	04/03/1946	KS STEVENS COUNTY	14	325		KS	STEVENS	T0325-R035W-011 NW	3
5026-5583-00	LO34744000	FEDERAL LAND BANK OF WICHITA	NORTHERN NATURAL GAS COMPANY	12/13/1940	KS STEVENS COUNTY	10	349		KS	STEVENS	T0325-R035W-033 NE	4
5026-5584-00	LO34745000	DELLA W BRANBURY ET VIR	NORTHERN NATURAL GAS COMPANY	08/20/1945	KS STEVENS COUNTY	13	971		KS	STEVENS	T0325-R035W-033 NW	3
5026-5585-01	LO34746001	PHILIP FRIEDMAN ET AL	A C MOORHEAD	05/17/1945	KS STEVENS COUNTY	13	333		KS	STEVENS	T0325-R035W-033 SW	3
5026-5585-02	LO34746002	A C MOORHEAD ET UX	NORTHERN NATURAL GAS COMPANY	04/25/1945	KS STEVENS COUNTY	13	341		KS	STEVENS	T0325-R035W-033 SW	3
5026-5586-00	LO34747000	ANNA E GAYLORD	REPUBLIC NATURAL GAS COMPANY	12/08/1942	KS STEVENS COUNTY	11	371		KS	STEVENS	T0325-R035W-033 SE	3
5026-5587-00	LO34748000	O F JONES ET UX	NORTHERN NATURAL GAS COMPANY	10/24/1946	KS STEVENS COUNTY	14	419		KS	STEVENS	T0325-R035W-019 E/SW	3
5026-5588-00	LO34749000	P GIVENS ET UX	NORTHERN NATURAL GAS COMPANY	09/19/1946	KS STEVENS COUNTY	14	349		KS	STEVENS	T0325-R035W-019 SE	4
5026-5589-01	LO34750001	CARL R WHITE	NORTHERN NATURAL GAS COMPANY	09/27/1946	KS STEVENS COUNTY	14	401		KS	STEVENS	T0325-R035W-019 E/W	1
5026-5589-02	LO34750002	RALPH D AND FORD S WHITE ESTATES ET AL	NORTHERN NATURAL GAS COMPANY	01/14/1950	KS STEVENS COUNTY	23	249		KS	STEVENS	T0325-R035W-018 E/W	2
											T0325-R035W-019 E/W	1
											T0325-R035W-018 E/W	2
5026-5589-03	LO34750003	WILBUR W WHITE	NORTHERN NATURAL GAS COMPANY	01/14/1950	KS STEVENS COUNTY	23	247		KS	STEVENS	T0325-R035W-018 E/W	2
											T0325-R035W-019 E/W	1
											T0325-R035W-018 E/W	2
5026-5589-04	LO34750004	CARL R WHITE	NORTHERN NATURAL GAS COMPANY	09/27/1946	KS STEVENS COUNTY	14	399		KS	STEVENS	T0325-R035W-018 E/W	2
5026-5590-00	LO34751000	HITCH LAND AND CATTLE COMPANY	NORTHERN NATURAL GAS COMPANY	11/27/1946	KS STEVENS COUNTY	14	471		KS	STEVENS	T0325-R035W-018 NE	2
5026-5591-00	LO34752000	HITCH LAND AND CATTLE COMPANY	NORTHERN NATURAL GAS COMPANY	11/27/1946	KS STEVENS COUNTY	14	467		KS	STEVENS	T0325-R035W-018 E/SW	3
5026-5592-00	LO34753000	HITCH LAND AND CATTLE COMPANY	NORTHERN NATURAL GAS COMPANY	11/27/1946	KS STEVENS COUNTY	14	469		KS	STEVENS	T0325-R035W-018 SE	4
5026-5593-00	LO34754000	CARL R WHITE	NORTHERN NATURAL GAS COMPANY	09/27/1946	KS STEVENS COUNTY	14	407		KS	STEVENS	T0325-R035W-025 SE	1
											T0325-R035W-025 SE	1
5026-5594-00	LO34755000	O J WAYLAND ET UX	WALTER KUHN	01/19/1939	KS STEVENS COUNTY	9	571		KS	STEVENS	T0335-R035W-023 N	2
5026-5595-00	LO34756000	W H TILFORD ET UX	NORTHERN NATURAL GAS COMPANY	12/17/1945	KS STEVENS COUNTY	14	145		KS	STEVENS	T0335-R035W-023 SW	2
5026-5596-00	LO34757000	W H TILFORD ET UX	NORTHERN NATURAL GAS COMPANY	12/17/1945	KS STEVENS COUNTY	14	147		KS	STEVENS	T0325-R035W-011 NE	1
5026-5597-01	LO34758001	ROY BATMAN ET UX	A C MOORHEAD	10/13/1944	KS STEVENS COUNTY	13	27		KS	STEVENS	T0325-R035W-011 SE	1
5026-5597-02	LO34758002	TEXAS COMPANY (THE)	NORTHERN NATURAL GAS COMPANY	11/30/1944	KS STEVENS COUNTY	13	491		KS	STEVENS	T0325-R035W-011 NW	1
5026-5598-00	LO34759000	D L THOMAS ET UX	NORTHERN NATURAL GAS PRODUCING COMPANY	04/13/1994	KS SEWARD COUNTY	127	81		KS	SEWARD	T0315-R035W-031 NE	1
5026-5599-00	LO34760000	ARTHUR E FAYLOR ET UX	REPUBLIC NATURAL GAS COMPANY	11/12/1938	KS STEVENS COUNTY	9	82		KS	STEVENS	T0325-R035W-030 E/W	1
											T0325-R035W-030 NE	2
5026-5600-01	LO34761001	BEADA PENNINGTON ET VIR	NORTHERN NATURAL GAS COMPANY	04/08/1942	KS STEVENS COUNTY	11	168		KS	STEVENS	T0325-R035W-030 SE	1
5026-5600-02	LO34761002	E V BAKER ET UX	NORTHERN NATURAL GAS COMPANY	04/09/1942	KS STEVENS COUNTY	11	169		KS	STEVENS	T0325-R035W-030 N/SE	2



EXHIBIT  
Leases

KANSAS AND OKLAHOMA

Legacy Number	Lease Number	Lessor	Lessee	Lease Date	State	County	Book	Page	Registry	Rec Sit	Rec County	Description	Lot(s)
5026-5600-03	LO34761003	EMMANUEL ROSENTHAL ET AL	NORTHERN NATURAL GAS COMPANY	04/01/1942	KS	STEVENS COUNTY	11	173		KS	STEVENS	T032S-R039W-030 S1E	
5026-5601-00	LO34762000	BURTON D MANN ET UX	NORTHERN NATURAL GAS COMPANY	03/10/1940	KS	STEVENS COUNTY	10	168		KS	STEVENS	T033S-R039W-001 SE	1
5026-5602-00	LO34763000	BURTON D MANN ET UX	NORTHERN NATURAL GAS COMPANY	03/10/1940	KS	STEVENS COUNTY	10	169		KS	STEVENS	T033S-R039W-001 S1NE	2
5026-5603-00	LO34764000	BURTON D MANN ET UX	NORTHERN NATURAL GAS COMPANY	03/10/1940	KS	STEVENS COUNTY	10	167	0	KS	STEVENS	T033S-R039W-001 S1NW	3
5026-5604-00	LO34765000	IDA M SESSLER ET VIR	NORTHERN NATURAL GAS COMPANY	08/19/1938	KS	STEVENS COUNTY	9	159		KS	STEVENS	T033S-R039W-001 SW	4
5026-5605-00	LO34766000	FRED SWISHER ET AL	REPUBLIC NATURAL GAS COMPANY	10/19/1938	KS	STEVENS COUNTY	9	65		KS	STEVENS	T033S-R037W-012 NE	
5026-5606-00	LO34767000	N J MADDEN ET UX	NORTHERN NATURAL GAS COMPANY	11/07/1939	KS	STEVENS COUNTY	10	136		KS	STEVENS	T033S-R037W-012 NW	
5026-5607-00	LO34768000	N J MADDEN ET UX	NORTHERN NATURAL GAS COMPANY	11/07/1939	KS	STEVENS COUNTY	10	121		KS	STEVENS	T033S-R037W-001 SW	
5026-5608-00	LO34769000	FRED SWISHER ET AL	NORTHERN NATURAL GAS COMPANY	03/07/1941	KS	STEVENS COUNTY	10	407		KS	STEVENS	T033S-R037W-001 SE	
5026-5609-00	LO34770000	MARY J PEARCE ET VIR	MISSOURI VALLEY GAS CORPORATION	07/06/1936	KS	STEVENS COUNTY	7	475		KS	STEVENS	T032S-R037W-026 W	
5026-5610-00	LO34771000	ESTELLA PERILL ET VIR	REPUBLIC NATURAL GAS COMPANY	07/30/1941	KS	STEVENS COUNTY	10	455		KS	STEVENS	T032S-R037W-035 NE	
5026-5611-00	LO34772000	KANSAS CITY LIFE INSURANCE COMPANY	NORTHERN NATURAL GAS COMPANY	09/30/1939	KS	STEVENS COUNTY	10	105		KS	STEVENS	T032S-R037W-035 NE	
5026-5612-01	LO34773001	AILEEN K OROURKE ET VIR	NORTHERN NATURAL GAS COMPANY	12/03/1941	KS	STEVENS COUNTY	11	33		KS	STEVENS	T032S-R037W-026 SE	
5026-5612-02	LO34773002	CITIE SERVICE OIL COMPANY	NORTHERN NATURAL GAS COMPANY	09/01/1942	KS	STEVENS COUNTY	7	267		KS	STEVENS	T032S-R037W-026 SE	
5026-5612-03	LO34773003	FOSTER PETROL ELM CORPORATION	NORTHERN NATURAL GAS COMPANY	09/01/1942	KS	STEVENS COUNTY	11	267		KS	STEVENS	T032S-R037W-026 SE	
5026-5613-00	LO34774000	BURTON D MANN ET UX	NORTHERN NATURAL GAS COMPANY	07/29/1943	KS	STEVENS COUNTY	12	335		KS	STEVENS	T033S-R039W-006 SE	
5026-5614-00	LO34775000	BURTON D MANN ET UX	NORTHERN NATURAL GAS COMPANY	03/26/1943	KS	STEVENS COUNTY	12	34		KS	STEVENS	T033S-R039W-006 E1SW	7
5026-5615-00	LO34776000	FRANK M MANN ET UX	NORTHERN NATURAL GAS COMPANY	04/17/1943	KS	STEVENS COUNTY	12	44		KS	STEVENS	T033S-R039W-006 S1NE	1
5026-5616-00	LO34777000	KANSAS CITY LIFE INSURANCE COMPANY	NORTHERN NATURAL GAS COMPANY	09/06/1938	KS	STEVENS COUNTY	9	179		KS	STEVENS	T033S-R039W-006 SE1NW	3
5026-5617-00	LO34778000	BURTON D MANN ET UX	NORTHERN NATURAL GAS COMPANY	07/29/1943	KS	STEVENS COUNTY	12	339		KS	STEVENS	T033S-R039W-007 E1NW	5
5026-5618-00	LO34779000	BURTON D MANN ET UX	NORTHERN NATURAL GAS COMPANY	07/29/1943	KS	STEVENS COUNTY	12	337		KS	STEVENS	T033S-R039W-007 E1SW	2
5026-5619-00	LO34780000	FRANK M MANN ET UX	NORTHERN NATURAL GAS COMPANY	08/07/1943	KS	STEVENS COUNTY	12	291		KS	STEVENS	T033S-R039W-007 SE	4
5026-5620-01	LO34781001	J W RIDGLE ET UX	ALF M LANDON AND D E ACKERS	04/09/1945	KS	STEVENS COUNTY	13	189		KS	STEVENS	T033S-R039W-007 NE	
5026-5620-02	LO34781002	LAURA MILLER	ALF M LANDON AND D E ACKERS	11/16/1944	KS	STEVENS COUNTY	13	197		KS	STEVENS	T033S-R039W-007 NE	
5026-5620-03	LO34781003	J H HILT ET UX	ALF M LANDON AND D E ACKERS	11/16/1944	KS	STEVENS COUNTY	13	191		KS	STEVENS	T033S-R039W-007 NE	
5026-5620-04	LO34781004	HARRY W HAYNES ET UX	ALF M LANDON AND D E ACKERS	12/01/1944	KS	STEVENS COUNTY	13	185		KS	STEVENS	T033S-R039W-007 NE	
5026-5620-05	LO34781005	GILBERT WOOD ET UX	ALF M LANDON AND D E ACKERS	04/19/1944	KS	STEVENS COUNTY	13	193		KS	STEVENS	T033S-R039W-007 NE	
5026-5621-00	LO34782000	LEWIS CUNNINGHAM	NORTHERN NATURAL GAS COMPANY	05/26/1944	KS	SEWARD COUNTY	89	51		KS	SEWARD	T031S-R034W-031 NE	
5026-5622-00	LO34783000	ESTELLA TURNER (MRS)	NORTHERN NATURAL GAS COMPANY	05/19/1944	KS	SEWARD COUNTY	75	168		KS	SEWARD	T031S-R034W-031 SW	
5026-5623-00	LO34784000	T R CALDWELL ET UX	NORTHERN NATURAL GAS COMPANY	05/04/1944	KS	SEWARD COUNTY	69	153		KS	SEWARD	T031S-R034W-031 SE	
5026-5624-00	LO34785000	F D STRICKLER ET UX	CITIE SERVICE OIL COMPANY	03/02/1943	KS	SEWARD COUNTY	47	529		KS	SEWARD	T031S-R034W-031 NE	
5026-5625-00	LO34786000	ROY GRAMFORD ET UX	NORTHERN NATURAL GAS COMPANY	02/10/1945	KS	SEWARD COUNTY	47	55		KS	SEWARD	T033S-R039W-005 SW	
5026-5626-00	LO34787000	BURTON D MANN ET UX	NORTHERN NATURAL GAS COMPANY	01/23/1945	KS	STEVENS COUNTY	13	529		KS	STEVENS	T033S-R039W-005 S1NW	3
5026-5627-00	LO34788000	A O MURRAY ET UX	NORTHERN NATURAL GAS COMPANY	01/01/1939	KS	STEVENS COUNTY	10	7		KS	STEVENS	T033S-R039W-010 SW	4
5026-5628-00	LO34789000	RHODA V SMITH ET AL	INTERSTATE PRODUCTION COMPANY	08/22/1936	KS	STEVENS COUNTY	7	574		KS	STEVENS	T033S-R039W-009 NE	
5026-5629-00	LO34790000	GOLDIE R DUROS ET AL	INTERSTATE PRODUCTION COMPANY	08/19/1936	KS	STEVENS COUNTY	7	582		KS	STEVENS	T033S-R039W-010 NW	
5026-5630-01	LO34791001	CHESTER BLACK ET UX	T J WAGNER JR	08/11/1943	KS	STEVENS COUNTY	14	305		KS	STEVENS	T033S-R039W-010 NE	
5026-5630-02	LO34791002	CITIE SERVICE OIL COMPANY	T J WAGNER JR	08/22/1943	KS	STEVENS COUNTY	12	202		KS	STEVENS	T033S-R039W-010 NE	
5026-5631-00	LO34792000	WILLIAM LAMPE ESTATE ET AL	NORTHERN NATURAL GAS COMPANY	08/16/1938	KS	STEVENS COUNTY	9	349		KS	STEVENS	T033S-R039W-009 SW	
5026-5632-00	LO34793000	W W WICKEE ET UX	NORTHERN NATURAL GAS COMPANY	03/21/1939	KS	STEVENS COUNTY	9	565		KS	STEVENS	T033S-R039W-009 SW	
5026-5633-00	LO34794000	A E BLAKE	NORTHERN NATURAL GAS COMPANY	09/01/1938	KS	STEVENS COUNTY	9	433		KS	STEVENS	T033S-R039W-009 SE	

**EXHIBIT  
Leases  
KANSAS AND OKLAHOMA**

Legacy Number	Lease Number	Lessor	Lessee	Lease Date	State	County	Book	Page	Registry	Rec St	Rec County	Description	Lot(s)
5026-5634-00	LO34795000	GLEN MARCELLUS ET UX	NORTHERN NATURAL GAS COMPANY	07/10/1945	KS	STEVENS COUNTY	13	597		KS	STEVENS	T0325-R035W-038 NW	
5026-5635-00	LO34796000	GUY S SPEAKMAN ET UX	NORTHERN NATURAL GAS COMPANY	12/18/1946	KS	STEVENS COUNTY	14	483		KS	STEVENS	T0325-R035W-038 S	
5026-5636-00	LO34797000	ALICE L SKINNER ET AL	A C MOORHEAD	10/12/1944	KS	STEVENS COUNTY	13	37		KS	STEVENS	T0325-R035W-038 NE	
5026-5637-00	LO34798000	ALICE SLOAN ET AL	NORTHERN NATURAL GAS COMPANY	05/04/1944	KS	SEWARD COUNTY	89	27		KS	SEWARD	T0325-R034W-004 S1NE	1
													2
													1
													2
5026-5638-00	LO34799000	R J SLOAN ET UX	NORTHERN NATURAL GAS COMPANY	11/25/1944	KS	SEWARD COUNTY	73	412		KS	SEWARD	T0325-R034W-004 NW	2
5026-5639-00	LO34800000	GLENN C MCCULLEY ET UX	NORTHERN NATURAL GAS COMPANY	03/28/1946	KS	STEVENS COUNTY	14	169		KS	STEVENS	T0325-R035W-015 NE	
5026-5640-00	LO34801000	ANGIE LATAMORE	NORTHERN NATURAL GAS COMPANY	07/18/1946	KS	STEVENS COUNTY	14	311		KS	STEVENS	T0325-R035W-015 SE	
5026-5641-00	LO34802000	HARRY SKINNER ET UX	NORTHERN NATURAL GAS COMPANY	07/14/1946	KS	STEVENS COUNTY	14	113		KS	STEVENS	T0325-R035W-014 ESW/SW	
5026-5642-00	LO34803000	JOHN WALLACE	NORTHERN NATURAL GAS COMPANY	03/30/1946	KS	STEVENS COUNTY	14	181		KS	STEVENS	T0335-R035W-014 SE/SW	
5026-5643-00	LO34804000	OCTIVE REAZIN ET VIR	NORTHERN NATURAL GAS COMPANY	03/29/1946	KS	STEVENS COUNTY	14	179		KS	STEVENS	T0335-R035W-014 SE	
5026-5644-01	LO34805001	THE TEXAS COMPANY	NORTHERN NATURAL GAS COMPANY	11/30/1941	KS	STEVENS COUNTY	13	493		KS	STEVENS	T0335-R035W-014 NE	
5026-5644-02	LO34805002	R H GARVEY ET UX	NORTHERN NATURAL GAS COMPANY	03/02/1954	KS	STEVENS COUNTY	23	385		KS	STEVENS	T0335-R035W-014 NNW	
5026-5645-01	LO34806001	NEWTON WALLACE	NORTHERN NATURAL GAS COMPANY	02/14/1949	KS	STEVENS COUNTY	23	176		KS	STEVENS	T0335-R035W-014 W/SW/SW	
5026-5645-02	LO34806002	O W HEGERT ET UX	NORTHERN NATURAL GAS COMPANY	11/17/1949	KS	STEVENS COUNTY	23	223		KS	STEVENS	T0335-R035W-014 W/SW/SW	
5026-5646-01	LO34807001	BIRDIE MILL TON NEER ET VIR	NORTHERN NATURAL GAS COMPANY	08/28/1938	KS	STEVENS COUNTY	9	905		KS	STEVENS	T0335-R035W-020 SE	
5026-5646-02	LO34807002	BIRDIE MILL TON NEER ET VIR	NORTHERN NATURAL GAS COMPANY	02/05/1945	KS	STEVENS COUNTY	13	187		KS	STEVENS	T0335-R035W-020 SW	
5026-5647-00	LO34808000	OTTIS W NIX ET UX	INTERSTATE PRODUCTION COMPANY	08/24/1936	KS	STEVENS COUNTY	7	583		KS	STEVENS	T0335-R035W-020 N	
5026-5648-00	LO34809000	JAMES W FIELDS ET UX	NORTHERN NATURAL GAS COMPANY	08/20/1946	KS	STEVENS COUNTY	14	367		KS	STEVENS	T0325-R035W-013 NE	
5026-5649-00	LO34810000	NORMA G FRATHER ET VIR	NORTHERN NATURAL GAS COMPANY	01/31/1945	KS	STEVENS COUNTY	14	103		KS	STEVENS	T0325-R035W-013 S	
5026-5650-00	LO34811000	JOHN D BEAVER ET UX	BEN F BRACK	11/08/1944	KS	SEWARD COUNTY	454	1022		KS	SEWARD	T0325-R032W-019 E	1
													2
													3
													4
													1
													2
													3
													4
5026-5651-00	LO34812000	WILL LAM CARPER ET UX	GILBERT WOOD	08/19/1945	KS	STEVENS COUNTY	13	569		KS	STEVENS	T0325-R036W-034 SW	
5026-5652-01	LO34813001	C E BANDY ET UX	NORTHERN NATURAL GAS COMPANY	03/30/1945	KS	STEVENS COUNTY	12	447		KS	STEVENS	T0325-R036W-034 NE	
5026-5652-02	LO34813002	MARTIN GREY	NORTHERN NATURAL GAS COMPANY	03/30/1943	KS	STEVENS COUNTY	12	46		KS	STEVENS	T0325-R036W-034 NE	
5026-5653-00	LO34814000	GERTRUDE L LOGGAN ET AL	NORTHERN NATURAL GAS COMPANY	08/22/1946	KS	STEVENS COUNTY	14	385		KS	STEVENS	T0315-R035W-030 ENW	1
5026-5654-00	LO34815000	JACOB H SHRIVER ET UX	NORTHERN NATURAL GAS COMPANY	03/03/1947	KS	STEVENS COUNTY	14	535		KS	STEVENS	T0315-R035W-030 SE	2
5026-5655-00	LO34816000	JACOB H SHRIVER ET AL	NORTHERN NATURAL GAS COMPANY	03/04/1947	KS	STEVENS COUNTY	14	537		KS	STEVENS	T0315-R035W-030 ESW	3
5026-5656-00	LO34817000	ADDIE L HUBBARD	NORTHERN NATURAL GAS COMPANY	07/06/1946	KS	STEVENS COUNTY	14	291		KS	STEVENS	T0325-R035W-021 NW	4
5026-5657-00	LO34818000	ADDIE L HUBBARD	NORTHERN NATURAL GAS COMPANY	07/06/1946	KS	STEVENS COUNTY	14	289		KS	STEVENS	T0325-R035W-021 SW	
5026-5658-00	LO34819000	THOMAS S MILLER ET UX	NORTHERN NATURAL GAS COMPANY	07/08/1946	KS	STEVENS COUNTY	14	315		KS	STEVENS	T0325-R035W-021 NE	
5026-5659-01	LO34820001	ILLINOIS BANKERS LIFE ASSURANCE	NORTHERN NATURAL GAS COMPANY	03/31/1947	KS	STEVENS COUNTY	14	951		KS	STEVENS	T0325-R035W-021 SE	
5026-5659-02	LO34820002	FERRI W STESSLER	NORTHERN NATURAL GAS COMPANY	03/28/1946	KS	STEVENS COUNTY	14	171		KS	STEVENS	T0325-R035W-021 SE	
5026-5660-00	LO34821000	EMIL SCHNEIDBACHER ET AL	NORTHERN NATURAL GAS	05/17/1944	KS	SEWARD COUNTY	89	9		KS	SEWARD	T0315-R034W-033 E	
													1
													2
													3
													4
													1
													2
													3
													4

**EXHIBIT**  
**Leases**  
**KANSAS AND OKLAHOMA**

Legacy Number	Lease Number	Lessor	Lessee	Lease Date	State	County	Book	Page	Registry	Rec St	Rec County	Description	Lot(s)
5026-5661-00	LO34822000	H V WHEELER ET UX	FRED C KOCH	05/10/1944	KS	SEWARD COUNTY	1	624		KS	SEWARD	T031S-R034W-033 NW	
5026-5662-00	LO34823000	DIORA A SALLEY ET VIR	NORTHERN NATURAL GAS COMPANY	10/22/1946	KS	STEVENS COUNTY	14	413		KS	STEVENS	T033S-R035W-017 E	
5026-5663-01	LO34824001	L W SANDY ET UX	NORTHERN NATURAL GAS COMPANY	01/08/1947	KS	STEVENS COUNTY	14	491		KS	STEVENS	T033S-R035W-017 W	
5026-5663-02	LO34824002	HALLE P MORGAN ET AL	NORTHERN NATURAL GAS COMPANY	02/18/1947	KS	STEVENS COUNTY	14	493		KS	STEVENS	T033S-R035W-017 W	
5026-5664-00	LO34825000	J H SALLEY ET UX	NORTHERN NATURAL GAS COMPANY	10/22/1946	KS	STEVENS COUNTY	14	411		KS	STEVENS	T033S-R035W-016 N	
5026-5665-00	LO34826000	ARTHUR PATTERSON	NORTHERN NATURAL GAS COMPANY	08/01/1960	KS	STEVENS COUNTY	23	263		KS	STEVENS	T033S-R035W-016 SW	
5026-5666-00	LO34827000	DIORA A SALLEY ET VIR	NORTHERN NATURAL GAS COMPANY	08/15/1938	KS	STEVENS COUNTY	9	259		KS	STEVENS	T033S-R035W-016 NE/SE	
5026-5667-00	LO34828000	A L ROEHR ET UX	NORTHERN NATURAL GAS COMPANY	08/15/1938	KS	STEVENS COUNTY	9	167		KS	STEVENS	T035S-R036W-002 NE	
5026-5668-00	LO34829000	A L ROEHR ET UX	NORTHERN NATURAL GAS COMPANY	08/15/1938	KS	STEVENS COUNTY	9	175		KS	STEVENS	T035S-R036W-002 SW	
5026-5669-00	LO34830000	A L ROEHR ET UX	NORTHERN NATURAL GAS COMPANY	01/12/1939	KS	STEVENS COUNTY	10	4		KS	STEVENS	T035S-R036W-002 NE	
5026-5670-00	LO34831000	HERBERT J MACK ET AL	NORTHERN NATURAL GAS COMPANY	05/05/1944	KS	SEWARD COUNTY	89	39		KS	SEWARD	T031S-R034W-024 S	
5026-5671-01	LO34832001	FEDERAL FARM MORTGAGE CORPORATION	NORTHERN NATURAL GAS COMPANY	10/17/1952	KS	SEWARD COUNTY	117	75		KS	SEWARD	T031S-R034W-024 NE	
5026-5671-02	LO34832002	HARRY W OBOBNE ET UX	NORTHERN NATURAL GAS COMPANY	09/13/1952	KS	SEWARD COUNTY	117	83		KS	SEWARD	T031S-R034W-024 NE	
5026-5671-03	LO34832003	GEOERGE B COLLINS ET UX	NORTHERN NATURAL GAS COMPANY	09/17/1952	KS	SEWARD COUNTY	117	77		KS	SEWARD	T031S-R034W-024 NE	
5026-5671-04	LO34832004	WALTER KUHN ET UX	NORTHERN NATURAL GAS COMPANY	10/17/1952	KS	SEWARD COUNTY	117	82		KS	SEWARD	T031S-R034W-024 NE	
5026-5671-05	LO34832005	HARRY POPE ET UX	NORTHERN NATURAL GAS COMPANY	10/01/1952	KS	SEWARD COUNTY	117	84		KS	SEWARD	T031S-R034W-024 NE	
5026-5671-06	LO34832006	SOMAIR PETRO ELM CORPORATION	NORTHERN NATURAL GAS COMPANY	10/02/1952	KS	SEWARD COUNTY	117	85		KS	SEWARD	T031S-R034W-024 NE	
5026-5672-00	LO34833000	ALICE JANE VAN MATRE ET AL	THOS H BOYLUIS	03/29/1947	KS	SEWARD COUNTY	124	610		KS	SEWARD	T031S-R034W-030 NE	
5026-5673-00	LO34834000	WILLIAM B TAYLOR ET UX	NORTHERN NATURAL GAS COMPANY	03/29/1944	KS	SEWARD COUNTY	443	692		KS	SEWARD	T031S-R034W-030 ESW	
5026-5674-00	LO34835000	DELLA M BANBURY ET VIR	NORTHERN NATURAL GAS COMPANY	04/25/1939	KS	STEVENS COUNTY	9	585		KS	STEVENS	T032S-R036W-028 SW	
5026-5675-00	LO34836000	IVAN L REAT ET UX	NORTHERN NATURAL GAS COMPANY	01/30/1946	KS	STEVENS COUNTY	14	111		KS	STEVENS	T032S-R036W-031 ENW	
5026-5676-00	LO34837000	MARION O MANN ET AL	NORTHERN NATURAL GAS COMPANY	10/24/1938	KS	STEVENS COUNTY	9	513		KS	STEVENS	T032S-R036W-031 ESW	
5026-5677-00	LO34838000	MILDRED CANNON	A C MOORHEAD	08/03/1943	KS	STEVENS COUNTY	12	239		KS	STEVENS	T032S-R036W-035 NNW	
5026-5678-00	LO34839000	HORTON HOLLAND ET AL	NORTHERN NATURAL GAS COMPANY	02/11/1945	KS	STEVENS COUNTY	14	281		KS	STEVENS	T032S-R036W-035 SNW	
5026-5679-00	LO34840000	CARRIE WINTER ET VIR	REPUBLIC NATURAL GAS COMPANY	10/17/1940	KS	STEVENS COUNTY	10	295		KS	STEVENS	T032S-R036W-017 NE	
5026-5680-00	LO34841000	MIRANDA JANE WHITE	NORTHERN NATURAL GAS COMPANY	09/09/1939	KS	STEVENS COUNTY	10	111		KS	STEVENS	T032S-R036W-017 SW	
5026-5681-00	LO34842000	H V WHEELER ET AL	NORTHERN NATURAL GAS COMPANY	03/23/1942	KS	STEVENS COUNTY	11	103		KS	STEVENS	T032S-R037W-026 NE	
5026-5682-01	LO34843001	LOUIS BRIDDO ET AL	NORTHERN NATURAL GAS COMPANY	08/01/1942	KS	STEVENS COUNTY	11	193		KS	STEVENS	T032S-R036W-017 NW	
5026-5682-02	LO34843002	CITIZENS STATE BANK OF HIGGON KANSAS	NORTHERN NATURAL GAS COMPANY	08/01/1942	KS	STEVENS COUNTY	11	213		KS	STEVENS	T032S-R036W-017 NW	
5026-5683-00	LO34844000	C A KOCHER ET UX	INTERSTATE PRODUCTION COMPANY	09/15/1939	KS	STEVENS COUNTY	8	222		KS	STEVENS	T031S-R035W-029 SW	
5026-5684-00	LO34845000	AUGUST J SCHMOOK	NORTHERN NATURAL GAS COMPANY	08/24/1938	KS	STEVENS COUNTY	9	321		KS	STEVENS	T031S-R035W-029 SE	
5026-5685-00	LO34846000	IN SHRIVER	NORTHERN NATURAL GAS COMPANY	08/23/1938	KS	STEVENS COUNTY	9	327		KS	STEVENS	T031S-R035W-029 SE	
5026-5686-00	LO34847000	OSIE BERGMAN PLOWMAN	FRED C KOCH	09/30/1945	KS	SEWARD COUNTY	69	357		KS	SEWARD	T032S-R034W-007 E	
5026-5687-00	LO34848000	VERNON COMBES ET UX	NORTHERN NATURAL GAS COMPANY	07/13/1945	KS	SEWARD COUNTY	75	86		KS	SEWARD	T032S-R034W-007 SSW	
5026-5688-00	LO34849000	CARRIE WINTER ET VIR	NORTHERN NATURAL GAS COMPANY	08/15/1938	KS	STEVENS COUNTY	9	253		KS	STEVENS	T035S-R036W-014 N/S	
5026-5689-00	LO34850000	IDA M PECK ET AL	NORTHERN NATURAL GAS COMPANY	08/17/1938	KS	STEVENS COUNTY	9	401		KS	STEVENS	T035S-R036W-014 NE	
5026-5690-00	LO34851000	S R WEBB ET UX	NORTHERN NATURAL GAS COMPANY	08/15/1938	KS	STEVENS COUNTY	9	377		KS	STEVENS	T035S-R036W-014 NW	
5026-5691-00	LO34852000	SALLE ANN WIGGANS	NORTHERN NATURAL GAS COMPANY	08/15/1938	KS	STEVENS COUNTY	9	289		KS	STEVENS	T035S-R036W-012 E	
5026-5692-00	LO34853000	MARY BELMONT MCABEE ET AL	NORTHERN NATURAL GAS COMPANY	08/17/1938	KS	STEVENS COUNTY	9	231		KS	STEVENS	T035S-R036W-012 W	

EXHIBIT  
Leases  
KANSAS AND OKLAHOMA

Legacy Number	Lease Number	Lessor	Lessee	Lease Date	State	County	Book	Page	Registry	Rec St	Rec County	Description	Lot(s)
5026-5693-00	LO34864000	WILLIAM J BODECKER ET AL	NORTHERN NATURAL GAS COMPANY	09/02/1938	KS	STEVENS COUNTY	9	589		KS	STEVENS	T032S-R039W-006 S1NE	1
												T032S-R039W-006 SE	2
													1
5026-5694-00	LO34865000	OLLIE B BROWER	NORTHERN NATURAL GAS COMPANY	03/21/1940	KS	STEVENS COUNTY	10	160		KS	STEVENS	T032S-R039W-006 E/ SW	2
													3
													4
													5
													6
													7
													8
													9
													10
5026-5695-00	LO34866000	WILLIAM J BODECKER ET AL	NORTHERN NATURAL GAS COMPANY	09/02/1938	KS	STEVENS COUNTY	9	591		KS	STEVENS	T032S-R039W-005 S	1
													2
													3
													4
													5
													6
													7
													8
													9
													10
5026-5696-00	LO34867000	WIIPADEN	NORTHERN NATURAL GAS COMPANY	03/26/1943	KS	STEVENS COUNTY	12	151		KS	STEVENS	T033S-R037W-024 N	4
5026-5697-00	LO34868000	ELLEN S WHEATON ET AL	MISSOURI VALLEY GAS CORPORATION	09/10/1938	KS	STEVENS COUNTY	7	2		KS	STEVENS	T033S-R037W-024 SE	4
5026-5698-00	LO34869000	H B WHEATON ET UX	HOWARD KUHN	01/16/1941	KS	STEVENS COUNTY	10	405		KS	STEVENS	T033S-R037W-024 SW	4
5026-5699-00	LO34860000	LLOYD P OLNEY ET AL	JOE E DENHAM	01/02/1937	KS	STEVENS COUNTY	8	223		KS	STEVENS	T032S-R039W-016 NE	2
5026-5700-00	LO34861000	LLOYD P OLNEY ET UX	REPUBLIC NATURAL GAS COMPANY	01/17/1939	KS	STEVENS COUNTY	9	85		KS	STEVENS	T032S-R039W-016 SW	3
													4
5026-5701-00	LO34862000	EMIL SCHNELLBACHER ET AL	NORTHERN NATURAL GAS PRODUCING COMPANY	04/14/1954	KS	SEWARD COUNTY	127	83		KS	SEWARD	T032S-R034W-003 S1NW	3
													4
													5
													6
5026-5702-00	LO34863000	GRAND LODGE OF IOOF	NORTHERN NATURAL GAS PRODUCING COMPANY	05/22/1944	KS	SEWARD COUNTY	69	57		KS	SEWARD	T032S-R034W-003 NE	4
5026-5703-00	LO34864000	J M HICKMAN ET UX	NORTHERN NATURAL GAS COMPANY	09/12/1947	KS	SEWARD COUNTY	74	805		KS	SEWARD	T032S-R034W-003 W/SE	4
5026-5704-00	LO34865000	MERLE A STOOPS ET AL	WALTER KUHN	01/19/1939	KS	STEVENS COUNTY	10	127		KS	STEVENS	T033S-R039W-019 E1NW	1
													2
													3
													4
													5
													6
													7
													8
													9
													10
5026-5705-00	LO34866000	HAZEL M NIX ET VIR	WALTER KUHN	01/19/1939	KS	STEVENS COUNTY	9	577		KS	STEVENS	T033S-R039W-019 E/ SW	2
5026-5706-00	LO34867000	LLOYD G STONER ET UX	NORTHERN NATURAL GAS COMPANY	01/07/1947	KS	STEVENS COUNTY	14	479		KS	STEVENS	T032S-R039W-029 NW	4
5026-5707-00	LO34868000	CLARENCE L NIX ET UX	INTRSTATE PRODUCTION COMPANY	08/25/1936	KS	STEVENS COUNTY	7	543		KS	STEVENS	T033S-R039W-039 NE	2
5026-5708-01	LO34869001	CLARENCE L NIX ET UX	CITIES SERVICE OIL COMPANY	08/25/1943	KS	STEVENS COUNTY	11	603		KS	STEVENS	T033S-R039W-039 SE	3
5026-5708-02	LO34869002	CITIES SERVICE OIL COMPANY	NORTHERN NATURAL GAS COMPANY	06/06/1945	KS	STEVENS COUNTY	13	629		KS	STEVENS	T033S-R039W-039 W/SE	3
5026-5709-01	LO34870001	J T NEWBY ET UX	A C MOORHEAD	10/16/1944	KS	STEVENS COUNTY	13	59		KS	STEVENS	T032S-R039W-029 E/ SW	3
5026-5709-02	LO34870002	TEXAS COMPANY (THE)	NORTHERN NATURAL GAS COMPANY	11/30/1944	KS	STEVENS COUNTY	13	483		KS	STEVENS	T032S-R039W-029 E/ SW	3

**EXHIBIT  
Leases  
KANSAS AND OKLAHOMA**

Legacy Number	Lease Number	Lessor	Lessee	Lease Date	State	County	Book	Page	Registry	Rec St	Rec County	Description	Lot(s)
5026-5710-00	LO34871000	RICHARD BRUBAKER ET UX	NORTHERN NATURAL GAS COMPANY	04/18/1946	KS	STEVENS COUNTY	14	225		KS	STEVENS	T032S-R039W-028 W/SE	
5026-5711-00	LO34872000	RAY A BARTON ET AL	NORTHERN NATURAL GAS COMPANY	08/19/1943	KS	STEVENS COUNTY	12	543		KS	STEVENS	T031S-R039W-035 S	
5026-5712-00	LO34873000	HELEN M GREEN ET AL	NORTHERN NATURAL GAS COMPANY	07/10/1946	KS	STEVENS COUNTY	14	399		KS	STEVENS	T031S-R039W-036 NE	
5026-5713-00	LO34874000	WILLIAM H MURPHY ET UX	NORTHERN NATURAL GAS COMPANY	07/18/1945	KS	SEWARD COUNTY	75	94		KS	SEWARD	T031S-R034W-020 NW	
5026-5714-00	LO34875000	J C RIDENOUR ET UX	FRED C KOCH	07/14/1946	KS	SEWARD COUNTY	75	485		KS	SEWARD	T031S-R034W-021 NNE	
5026-5715-00	LO34876000	W R MCCONNIE ET AL	INTERSTATE PRODUCTION COMPANY	08/19/1936	KS	STEVENS COUNTY	7	542		KS	STEVENS	T033S-R039W-015 N	
5026-5716-00	LO34877000	CENTRAL LIFE ASSURANCE SOCIETY	MISSOURI VALLEY GAS CORPORATION	12/30/1936	KS	STEVENS COUNTY	86	165		KS	STEVENS	T033S-R039W-015 S	
5026-5717-00	LO34878000	ELISE HALL MOYER ET AL	INTERSTATE PRODUCTION COMPANY	08/24/1936	KS	STEVENS COUNTY	8	21		KS	STEVENS	T032S-R039W-015 SE	
5026-5718-00	LO34879000	OTTO E BARBER ET UX	NORTHERN NATURAL GAS COMPANY	10/14/1946	KS	STEVENS COUNTY	14	389		KS	STEVENS	T032S-R039W-015 NE	
5026-5719-00	LO34880000	CHARLES E MICHAEL ET UX	NORTHERN NATURAL GAS COMPANY	05/14/1947	KS	SEWARD COUNTY	74	608		KS	SEWARD	T031S-R034W-028 E1SW	
5026-5720-00	LO34881000	PAUL H HILL ET UX	NORTHERN NATURAL GAS COMPANY	05/14/1947	KS	SEWARD COUNTY	74	607		KS	SEWARD	T031S-R034W-028 W1SE	
5026-5721-01	LO34882001	CHRISTIAN H GOERING ET AL	NORTHERN NATURAL GAS COMPANY	07/02/1947	KS	SEWARD COUNTY	74	628		KS	SEWARD	T031S-R034W-028 W1SW	
5026-5721-02	LO34882002	FREDRICK C GIERER ET UX	NORTHERN NATURAL GAS COMPANY	10/09/1952	KS	SEWARD COUNTY	117	79		KS	SEWARD	T031S-R034W-028 SE/NE	
5026-5721-03	LO34882003	BENJAMIN LEWIS	NORTHERN NATURAL GAS COMPANY	10/01/1952	KS	SEWARD COUNTY	117	80		KS	SEWARD	T031S-R034W-028 SE/NE	
5026-5721-04	LO34882004	CIRCLE PETROLEUM COMPANY	NORTHERN NATURAL GAS COMPANY	10/02/1952	KS	SEWARD COUNTY	117	78		KS	SEWARD	T031S-R034W-028 SE/NE	
5026-5721-05	LO34882005	HARRY W OBOHNE ET UX	NORTHERN NATURAL GAS COMPANY	09/13/1952	KS	SEWARD COUNTY	117	81		KS	SEWARD	T031S-R034W-028 SE/NE	
5026-5722-00	LO34883000	ZOEHE DOTT CHAFFIN ET AL	NORTHERN NATURAL GAS COMPANY	07/18/1947	KS	STEVENS COUNTY	14	499		KS	STEVENS	T032S-R039W-014 S	
5026-5723-00	LO34884000	HATTIE A NEAR ET VIR	JOE E DENHAM	12/10/1936	KS	STEVENS COUNTY	8	61		KS	STEVENS	T033S-R039W-034 N	
5026-5724-00	LO34885000	GEORGE KASOK	JOE E DENHAM	12/10/1936	KS	STEVENS COUNTY	8	111		KS	STEVENS	T033S-R039W-034 SW	
5026-5725-00	LO34886000	FEDERAL LAND BANK OF WICHITA	NORTHERN NATURAL GAS COMPANY	12/13/1940	KS	STEVENS COUNTY	10	345		KS	STEVENS	T032S-R039W-031 E	
5026-5726-00	LO34887000	FEDERAL LAND BANK OF WICHITA	NORTHERN NATURAL GAS COMPANY	12/13/1940	KS	STEVENS COUNTY	10	347		KS	STEVENS	T032S-R039W-032 NW	
5026-5727-00	LO34888000	ROBERT L DENNIE ET UX	NORTHERN NATURAL GAS COMPANY	07/30/1940	KS	STEVENS COUNTY	10	185		KS	STEVENS	T032S-R039W-031 ENW	
5026-5728-00	LO34889000	MARY ELLIS ET AL	NORTHERN NATURAL GAS COMPANY	07/28/1943	KS	STEVENS COUNTY	12	565		KS	STEVENS	T033S-R039W-024 E	
5026-5729-00	LO34890000	GERTRUDE CANNON ET VIR	NORTHERN NATURAL GAS COMPANY	01/22/1945	KS	STEVENS COUNTY	14	115		KS	STEVENS	T033S-R039W-024 NW	
5026-5730-00	LO34891000	FRED H WALKEMEYER ET UX	NORTHERN NATURAL GAS COMPANY	02/24/1945	KS	STEVENS COUNTY	14	101		KS	STEVENS	T034S-R039W-003 E	
5026-5731-00	LO34892000	MARY M BROUGHTON ET AL	NORTHERN NATURAL GAS COMPANY	08/20/1946	KS	STEVENS COUNTY	14	439		KS	STEVENS	T034S-R039W-003 SW/NW	
5026-5732-00	LO34893000	E H ELLIOTT	NORTHERN NATURAL GAS PRODUCING COMPANY	03/11/1953	KS	HASKELL COUNTY	12	701		KS	HASKELL	T028S-R039W-003 W1SW	
5026-5734-00	LO34894000	LEON E THOMAS	NORTHERN NATURAL GAS COMPANY	11/25/1944	KS	FINNEY COUNTY	14	474		KS	FINNEY	T026S-R033W-010 NW	
5026-5735-00	LO34895000	LEON E THOMAS	NORTHERN NATURAL GAS COMPANY	11/25/1944	KS	FINNEY COUNTY	14	489		KS	FINNEY	T026S-R033W-008 NW	
5026-5737-00	LO34896000	VERDIE HAMILTON ET AL	NORTHERN NATURAL GAS COMPANY	01/06/1948	KS	SEWARD COUNTY	85	53		KS	SEWARD	T031S-R039W-028 NE	
5026-5738-00	LO34897000	SUDAN INTERIOR MISSION INC	WARREN PETROLEUM CORPORATION	07/07/1949	KS	FINNEY COUNTY	20	195		KS	FINNEY	T026S-R032W-028 NW	
5026-5739-00	LO34898000	OTTO WAECHTER ET AL	NORTHERN NATURAL GAS CO	04/05/1940	KS	KEARNEY COUNTY	7	489		KS	KEARNEY	T026S-R037W-029	
5026-5741-01	LO34899001	LUCIENE C BLACK ET UX	CITIES SERVICE OIL COMPANY	08/04/1949	KS	SEWARD COUNTY	81	230		KS	SEWARD	T031S-R034W-021 W/E	
5026-5741-02	LO34899002	ILLINOIS BANKERS LIFE ASSURANCE COMPANY	CITIES SERVICE OIL COMPANY	08/04/1949	KS	SEWARD COUNTY	81	243		KS	SEWARD	T031S-R034W-021 W/E	
												T031S-R034W-022 NE/NE	
												T031S-R034W-022 S/NE	
												T031S-R034W-022 SE	
												T032S-R034W-005	

**EXHIBIT  
Leases  
KANSAS AND OKLAHOMA**

Legacy Number	Lease Number	Lessor	Lessee	Lease Date	State, County	Book	Page	Registry	Rec St	Rec County	Description	Lot(s)
5026-5745-00	LO34900000	GEORGE E DEFFENBAUGH ET UX	NORTHERN NATURAL GAS PRODUCING COMPANY	11/03/1994	KS, SEWARD COUNTY	127	332		KS	SEWARD	T02S-R032W-028 NW	1
5026-5746-00	LO34901000	OLIVER R DEFFENBAUGH ET AL	BEN F BRACK	12/07/1944	KS, SEWARD COUNTY	89	478		KS	SEWARD	T02S-R032W-028 NW	1
5026-5747-00	LO34902000	H E LEWIS ET UX	BEN F BRACK	11/21/1944	KS, SEWARD COUNTY	89	603		KS	SEWARD	T02S-R032W-027 S	1
5026-5770-00	LO34903000	H C GERBER ET UX	MOBIL OIL CORPORATION	05/15/1973	KS, STEVENS COUNTY	66	199		KS	STEVENS	T03S-R039W-023	1
5026-5772-01	LO34904001	JOANNE L SPINNER	MOBIL OIL CORPORATION	11/20/1979	KS, STEVENS COUNTY	87	381		KS	STEVENS	T03S-R037W-017 NE	3
5026-5772-02	LO34904002	WAGONER RUTH EVA	MOBIL OIL CORPORATION	11/20/1979	KS, STEVENS COUNTY	87	378		KS	STEVENS	T03S-R037W-017 NE	3
5026-5775-01	LO34905001	R E BEACH ET UX	O E BRADLEY	04/10/1948	KS, FINNEY COUNTY	17	285		KS	FINNEY	T02S-R031W-030 E/1SW	4
											T02S-R031W-030 NE	4
											T02S-R031W-030 NE	3
5026-5775-02	LO34905002	FEDERAL LAND BANK OF WICHITA (THE)	O E BRADLEY	04/13/1948	KS, FINNEY COUNTY	17	233		KS	FINNEY	T02S-R031W-030 NE	4
5026-5775-03	LO34905003	FEDERAL LAND BANK OF WICHITA (THE)	NORTHERN NATURAL GAS COMPANY	04/13/1948	KS, FINNEY COUNTY	17	232		KS	FINNEY	T02S-R031W-030 E/1SW	3
											T02S-R031W-030 E/1SW	4
5026-5776-01	LO34906001	HENRY B WELDON ET UX	GRAHAM MESSMAN RINEHART OIL COMPANY	10/15/1994	KS, FINNEY COUNTY	30	317		KS	FINNEY	T02S-R031W-030 SE	4
5026-5778-00	LO34908000	FEDERAL LAND BANK OF WICHITA (THE)	O E BRADLEY	04/26/1948	KS, FINNEY COUNTY	17	300		KS	FINNEY	T02S-R031W-029 N	3
5026-5779-01	LO34909001	RAUL PH BEACH ET UX	O E BRADLEY	04/10/1948	KS, FINNEY COUNTY	18	473		KS	FINNEY	T02S-R031W-029 SE	3
5026-5779-02	LO34909002	FEDERAL LAND BANK OF WICHITA (THE)	O E BRADLEY	04/13/1948	KS, FINNEY COUNTY	17	230		KS	FINNEY	T02S-R031W-029 SE	3
5026-5780-00	LO34910000	LELAND DOAN ET UX	DRAPER MOTORS CORP	02/09/1995	KS, FINNEY COUNTY	30	579		KS	FINNEY	T02S-R031W-029 E/1SW	3
5026-5782-00	LO34912000	FEDERAL LAND BANK OF WICHITA (THE)	O E BRADLEY	04/26/1948	KS, FINNEY COUNTY	17	307		KS	FINNEY	T02S-R031W-028 N	3
5026-5783-00	LO34913000	FEDERAL LAND BANK OF WICHITA (THE)	O E BRADLEY	04/26/1948	KS, FINNEY COUNTY	17	306		KS	FINNEY	T02S-R031W-028 S	3
5026-5784-00	LO34914000	FEDERAL LAND BANK OF WICHITA (THE)	O E BRADLEY	04/26/1948	KS, FINNEY COUNTY	17	305		KS	FINNEY	T02S-R031W-021 S	3
5026-5785-00	LO34915000	FEDERAL LAND BANK OF WICHITA (THE)	O E BRADLEY	04/26/1948	KS, FINNEY COUNTY	17	306		KS	FINNEY	T02S-R031W-021 N	3
5026-5786-00	LO34916000	DONALD J MCFERRIN ET AL	CLYDE BEVIER JR	05/26/1992	KS, FINNEY COUNTY	25	1243		KS	FINNEY	T02S-R032W-033 SW	3
5026-5791-00	LO34917000	JOHN S BOYD ET AL	SKELLY OIL COMPANY	10/15/1992	KS, FINNEY COUNTY	27	18		KS	FINNEY	T02S-R032W-033 W/1SE	3
											T02S-R032W-013 E/1SW	3
											T02S-R032W-013 SE	3
5026-5792-01	LO34918001	ELZYRA HOSKINSON	LESTER WILKINSON	09/14/1966	KS, FINNEY COUNTY	33	490		KS	FINNEY	T02S-R032W-013 W/1SW	3
5026-5792-02	LO34918002	ERMA HILEMAN ET AL	LESTER WILKINSON	11/09/1966	KS, FINNEY COUNTY	33	526		KS	FINNEY	T02S-R032W-013 W/1SW	3
5026-5793-00	LO34919000	MARION LYNN RUSSELL ET UX	O E BRADLEY	04/14/1948	KS, FINNEY COUNTY	17	193		KS	FINNEY	T02S-R032W-012 SE	3
											T02S-R032W-012 W	3
5026-5794-00	LO34920000	LEO A McANNARNEY ET UX	SKELLY OIL COMPANY	10/25/1992	KS, FINNEY COUNTY	27	27		KS	FINNEY	T02S-R032W-013 N	3
5026-5799-01	LO34921001	PAULINE W JACKSON ET VIR	NATHAN APPLEMAN TRUST	07/16/1979	KS, GRANT COUNTY	32	149		KS	GRANT	T02S-R031W-019 SE	3
											T02S-R035W-036 N/1SE	3
											T02S-R035W-036 N/1SE	3
5026-5799-02	LO34921002	L F STANLEY ET UX	NATHAN APPLEMAN TRUST	07/16/1979	KS, GRANT COUNTY	32	151		KS	GRANT	T02S-R035W-036 N/1SE	3
											T02S-R035W-036 N/1SE	3
											T02S-R035W-036 N/1SE	3
5026-5799-03	LO34921003	LOGAN A SPRUNGER ET UX	NATHAN APPLEMAN TRUST	07/16/1979	KS, GRANT COUNTY	32	220		KS	GRANT	T02S-R035W-036 N/1SE	3
											T02S-R035W-036 N/1SE	3
											T02S-R035W-036 N/1SE	3
5026-5799-04	LO34921004	GEORGE TATON ET UX	NATHAN APPLEMAN TRUST	07/16/1979	KS, GRANT COUNTY	32	232		KS	GRANT	T02S-R035W-036 N/1SE	3
											T02S-R035W-036 N/1SE	3
											T02S-R035W-036 N/1SE	3
5026-5799-05	LO34921005	DORIS L PRESTON ET VIR	NATHAN APPLEMAN TRUST	07/16/1979	KS, GRANT COUNTY	32	222		KS	GRANT	T02S-R035W-036 N/1SE	3

**EXHIBIT**  
**Leases**  
**KANSAS AND OKLAHOMA**

Legacy Number	Lease Number	Lessor	Lessee	Lease Date	State, County	Book	Page	Registry	Rec St	Rec County	Description	Lot(s)
5026-5799-06	LO34921006	HARVEY L HENDERSON ET UX	NATHAN APPLEMAN TRUST	07/16/1979	KS, GRANT COUNTY	32	224		KS	GRANT	T027S-R035W-036 N1/2	
5026-5799-07	LO34921007	LOGAN A SPRUNGER AS TRUSTEE	NATHAN APPLEMAN TRUST	07/16/1979	KS, GRANT COUNTY	32	226		KS	GRANT	T027S-R035W-036 N1/2	
5026-5800-00	LO34922000	EVA FOSTER ET AL	BEN F BRACK	11/29/1944	KS, HASKELL COUNTY	5	489		KS	HASKELL	T028S-R032W-036 NW	
5026-5801-00	LO34923000	WILL C FOWLER	JOHN M FRANKLIN	03/03/1945	KS, HASKELL COUNTY	8	304		KS	HASKELL	T028S-R032W-036 NW	
5026-5802-00	LO34924000	FRITZ F REIMEL ET UX	JOHN M FRANKLIN	11/01/1944	KS, HASKELL COUNTY	5	938		KS	HASKELL	T028S-R032W-036 SE	
5026-5803-00	LO34925000	TOM E FOSTER ET UX	E P STOKES	11/04/1954	KS, HASKELL COUNTY	14	41		KS	HASKELL	T028S-R032W-036 NE	
5026-5804-00	LO34926000	MARGARET SUTTON ET VIR	LESTER WILKINSON	01/12/1954	KS, HASKELL COUNTY	13	274		KS	HASKELL	T028S-R032W-034 NE	
5026-5805-00	LO34927000	MYRTLE HALL ET AL	A E STOKES	01/24/1955	KS, HASKELL COUNTY	14	174		KS	HASKELL	T028S-R032W-034 NW	
5026-5806-01	LO34928001	LOUIE B TENDICK	SKELLY OIL COMPANY	11/02/1950	KS, SEWARD COUNTY	106	157		KS	SEWARD	T032S-R032W-005 S1/2	1
5026-5806-02	LO34928002	MARGARET ANN TENDICK ET AL	SKELLY OIL COMPANY	11/02/1950	KS, SEWARD COUNTY	106	158		KS	SEWARD	T032S-R032W-005 NE	2
5026-5811-00	LO34929000	RUBY W BURROWS	MOBIL OIL CORPORATION	08/02/1985	KS, STEVENS COUNTY	125	136		KS	STEVENS	T033S-R037W-027 SW	
5026-5812-00	LO34930000	CHARLES F QLINGER ET UX	MOBIL OIL CORPORATION	08/02/1985	KS, STEVENS COUNTY	112	366		KS	STEVENS	T033S-R037W-027 NW	
5026-5813-00	LO34931000	FRED C ANDERSON ET UX	MOBIL OIL CORPORATION	05/19/1986	KS, STEVENS COUNTY	118	122		KS	STEVENS	T033S-R037W-027 SE	
5026-5835-00	LO34932000	USA KSNM-067942	MOBIL OIL CORPORATION	05/25/1987	KS, MORTON COUNTY	112	363		KS	STEVENS	T032S-R040W-025 SE/SE	
5026-5836-00	LO34933000	USA KSNM-068692	MOBIL OIL CORPORATION	08/31/1987	KS, MORTON COUNTY	112	366		KS	STEVENS	T032S-R040W-025 SE/NE	
5026-5819-01	LO34934001	WARREN W FARBAR ET UX	REPUBLIC NATURAL GAS COMPANY	12/04/1942	OK, TEXAS COUNTY	232	126		OK	TEXAS	T006N-R01E-023 SW	2
5026-5804-00	LO34935000	DORA M LANGLEY ET VIR	REPUBLIC NATURAL GAS COMPANY	01/03/1940	OK, TEXAS COUNTY	217	100		OK	TEXAS	T006N-R01E-013 SW	
5026-5805-00	LO34936000	HOMER A LANGLEY ET UX	REPUBLIC NATURAL GAS COMPANY	01/03/1940	OK, TEXAS COUNTY	217	101		OK	TEXAS	T006N-R01E-015 SE	
5026-5806-00	LO34937000	R A PARKER ET UX	ARGUS PRODUCTION COMPANY	01/03/1930	OK, TEXAS COUNTY	174	52		OK	TEXAS	T006N-R01E-007	1
5026-5807-00	LO34938000	W A RALSTIN ET UX	ARGUS PRODUCTION COMPANY	01/03/1930	OK, TEXAS COUNTY	174	413		OK	TEXAS	T006N-R01E-018 ENW	1
5026-5808-00	LO34939000	G A CLINKINGBARD ET UX	ARGUS PRODUCTION COMPANY	01/13/1930	OK, TEXAS COUNTY	174	96		OK	TEXAS	T006N-R01E-021 NW	2
5026-5809-00	LO34940000	G A CLINKINGBARD ET UX	ARGUS PRODUCTION COMPANY	01/13/1930	OK, TEXAS COUNTY	174	55	224714	OK	TEXAS	T006N-R01E-021 NW	
5026-5810-00	LO34941000	W F HINDS ET UX	REPUBLIC NATURAL GAS COMPANY	01/14/1940	OK, TEXAS COUNTY	217	74		OK	TEXAS	T006N-R01E-023 NE	
5026-5811-00	LO34942000	LOUIS MUELLER	REPUBLIC NATURAL GAS COMPANY	01/24/1940	OK, TEXAS COUNTY	217	73	289938	OK	TEXAS	T006N-R01E-024 NE	
5026-5812-00	LO34943000	LOUIS MUELLER	REPUBLIC NATURAL GAS COMPANY	01/24/1940	OK, TEXAS COUNTY	217	72	289937	OK	TEXAS	T006N-R01E-024 SW	
5026-5813-00	LO34944000	ALBERT CHOKAK ET UX	REPUBLIC NATURAL GAS COMPANY	01/24/1940	OK, TEXAS COUNTY	217	55		OK	TEXAS	T006N-R01E-025 SW	
5026-5814-00	LO34945000	JAMES W JOHNSON ET UX	REPUBLIC NATURAL GAS COMPANY	01/28/1940	OK, TEXAS COUNTY	217	71		OK	TEXAS	T006N-R01E-013 NW	
5026-5815-00	LO34946000	C E SIMMONS ET UX	REPUBLIC NATURAL GAS COMPANY	01/28/1940	OK, TEXAS COUNTY	217	75		OK	TEXAS	T006N-R01E-022 NE	
5026-5816-00	LO34947000	J W BUNGER ET UX	ARGUS PRODUCTION COMPANY (THE)	01/28/1930	OK, TEXAS COUNTY	148	481	219571	OK	TEXAS	T006N-R01E-013 S	
5026-5817-00	LO34948000	GERRY C POWELL	REPUBLIC NATURAL GAS COMPANY	09/07/1945	OK, TEXAS COUNTY	251	70	289935	OK	TEXAS	T006N-R01E-026 SW	
5026-5818-00	LO34949000	JERRY C POWELL	REPUBLIC NATURAL GAS COMPANY	09/07/1945	OK, TEXAS COUNTY	251	600	319069	OK	TEXAS	T006N-R01E-023 SE	
5026-5819-00	LO34950000	J W BUNGER ET UX	THE ARGUS PRODUCTION COMPANY	01/28/1930	OK, TEXAS COUNTY	148	490		OK	TEXAS	T006N-R01E-018 E/SW	3

EXHIBIT  
Leases  
KANSAS AND OKLAHOMA

Legacy Number	Lease Number	Lessor	Lessee	Lease Date	State, County	Book	Page	Registry	Rec St	Rec County	Description	Lot(s)
5026-6520-00	LO34961000	FREDERICK A JUDD ET UX	THE ARGUS PRODUCTION COMPANY	01/30/1930	OK, TEXAS COUNTY	148	478		OK	TEXAS	T006N-R01SE-024 S	4
5026-6521-00	LO34962000	FREDERICK A JUDD ET UX	THE ARGUS PRODUCTION COMPANY	01/30/1930	OK, TEXAS COUNTY	148	479		OK	TEXAS	T006N-R01SE-025 NW	
5026-6522-00	LO34963000	CLYDE E JUDD ET UX	ARGUS PRODUCTION COMPANY (THE)	01/30/1930	OK, TEXAS COUNTY	148	489	LEASE	OK	TEXAS	T006N-R01SE-024 NE	
5026-6523-00	LO34964000	LULU MAUDE FERRIS ET VIR	REPUBLIC NATURAL GAS COMPANY	01/30/1940	OK, TEXAS COUNTY	217	69		OK	TEXAS	T006N-R01SE-033 NW	
5026-6524-00	LO34965000	R S PHILLIPS ET UX	REPUBLIC NATURAL GAS COMPANY	02/03/1940	OK, TEXAS COUNTY	217	68		OK	TEXAS	T006N-R014E-007	1
						217	68		OK	TEXAS	T006N-R014E-008	2
												1
												2
5026-6525-00	LO34966000	JOHN H WELLS ET UX	REPUBLIC NATURAL GAS COMPANY	12/09/1939	OK, TEXAS COUNTY	217	113		OK	TEXAS	T006N-R014E-018 SE	3
						217	113		OK	TEXAS	T004N-R014E-001 SINW	4
												3
												4
5026-6526-00	LO34967000	E V BAKER ET UX	REPUBLIC NATURAL GAS COMPANY	12/03/1941	OK, TEXAS COUNTY	232	54		OK	TEXAS	T005N-R014E-036 SW	
5026-6527-00	LO34968000	G S EWING ET UX	ARGUS PRODUCTION COMPANY (THE)	01/23/1933	OK, TEXAS COUNTY	188	182	251348	OK	TEXAS	T006N-R014E-020 SE	
5026-6528-00	LO34969000	MUSETTE EWING	REPUBLIC NATURAL GAS COMPANY	01/23/1940	OK, TEXAS COUNTY	217	67	289932	OK	TEXAS	T006N-R014E-020 NW	
5026-6529-00	LO34970000	THOMAS P METCAL F ET AL	REPUBLIC NATURAL GAS COMPANY	11/04/1944	OK, TEXAS COUNTY	251	193		OK	TEXAS	T006N-R01SE-027 NE	
5026-6530-00	LO34981000	H W LONG ET UX	MISSOURI VALLEY GAS CORPORATION	02/25/1937	OK, TEXAS COUNTY	204	144		OK	TEXAS	T005N-R014E-036 SE	1
5026-6531-00	LO34982000	WILLIAM A RALSTIN ET UX	MISSOURI VALLEY GAS CORPORATION	03/21/1936	OK, TEXAS COUNTY	198	561	278249	OK	TEXAS	T006N-R014E-011	1
												2
5026-6532-00	LO34983000	WILLIAM A RALSTIN ET UX	MISSOURI VALLEY GAS CORPORATION	05/21/1936	OK, TEXAS COUNTY	198	557		OK	TEXAS	T006N-R014E-014 E	
5026-6533-00	LO34984000	WILLIAM A RALSTIN ET UX	MISSOURI VALLEY GAS CORPORATION	05/21/1936	OK, TEXAS COUNTY	198	560		OK	TEXAS	T006N-R014E-023 NW	
5026-6534-00	LO34985000	WILLIAM A RALSTIN ET UX	MISSOURI VALLEY GAS CORPORATION	05/21/1936	OK, TEXAS COUNTY	198	559		OK	TEXAS	T006N-R014E-023 SE	
5026-6535-00	LO34986000	LOUIS MUELLER ET UX	MISSOURI VALLEY GAS CORPORATION	05/21/1936	OK, TEXAS COUNTY	198	563		OK	TEXAS	T006N-R014E-024 SE	
5026-6536-00	LO34987000	LEVI SALLE ET UX	MISSOURI VALLEY GAS CORPORATION	01/06/1937	OK, TEXAS COUNTY	207	85		OK	TEXAS	T006N-R014E-020 NE	
5026-6537-00	LO34988000	HARRY A THRAL ET UX	REPUBLIC NATURAL GAS COMPANY	10/28/1944	OK, TEXAS COUNTY	251	251		OK	TEXAS	T006N-R014E-035 SW	
5026-6538-00	LO34989000	ALBERT M THRAL ET UX	MISSOURI VALLEY GAS CORPORATION	01/06/1937	OK, TEXAS COUNTY	207	94		OK	TEXAS	T006N-R014E-022 SSW	
5026-6539-00	LO34990000	RAY B THRAL	MISSOURI VALLEY GAS CORPORATION	01/06/1937	OK, TEXAS COUNTY	207	81		OK	TEXAS	T006N-R014E-022 NE	
5026-6540-00	LO34991000	RUTH LUCILE THRAL ET VIR	MISSOURI VALLEY GAS CORPORATION	01/06/1937	OK, TEXAS COUNTY	207	83		OK	TEXAS	T006N-R014E-022 SE	
5026-6541-00	LO34992000	FRANCES L FITZGERALD	MISSOURI VALLEY GAS CORPORATION	01/26/1937	OK, TEXAS COUNTY	207	173		OK	TEXAS	T006N-R014E-022 NSW	
5026-6542-00	LO34993000	BESSIE S DONNEAL ET AL	MISSOURI VALLEY GAS CORPORATION	02/26/1937	OK, TEXAS COUNTY	206	355		OK	TEXAS	T006N-R014E-013 SE	
5026-6543-00	LO34994000	J R BLAKE	MISSOURI VALLEY GAS CORPORATION	08/26/1938	OK, TEXAS COUNTY	215	170		OK	TEXAS	T006N-R01SE-034 E	
5026-6544-00	LO34995000	L G BLACKMER ET UX	MISSOURI VALLEY GAS CORPORATION	08/09/1938	OK, TEXAS COUNTY	215	180	288381	OK	TEXAS	T006N-R01SE-015 N	
5026-6545-00	LO34996000	WHL SHARP & COMPANY	MISSOURI VALLEY GAS CORPORATION	08/09/1938	OK, TEXAS COUNTY	215	176	288379	OK	TEXAS	T006N-R01SE-015 SW	
5026-6546-00	LO34997000	NORTH AMERICAN LIFE INSURANCE COMPANY OF CHICAGO	MISSOURI VALLEY GAS CORPORATION	08/09/1938	OK, TEXAS COUNTY	215	178	288390	OK	TEXAS	T006N-R01SE-015 SE	
5026-6547-00	LO34998000	KENNETH LANGLEY ET UX	FLOYD G MILLER	09/06/1938	OK, TEXAS COUNTY	215	217	288475	OK	TEXAS	T006N-R014E-028 SE	
5026-6548-00	LO34999000	EDNA DULABAHN ET VIR	AGATE OIL AND GAS COMPANY	01/18/1930	OK, TEXAS COUNTY	169	138		OK	TEXAS	T006N-R01SE-021 NW	
5026-6549-00	LO34999000	JOHN R BLAKE ET UX	AGATE OIL AND GAS COMPANY (THE)	01/24/1930	OK, TEXAS COUNTY	172	459		OK	TEXAS	T006N-R01SE-021 WINE	
5026-6550-00	LO34991000	LEWIS B MILLER	AGATE OIL AND GAS COMPANY (THE)	01/18/1930	OK, TEXAS COUNTY	169	5	220773	OK	TEXAS	T006N-R01SE-021 SW	
5026-6551-00	LO34992000	ARTHUR N DULBAHN ET UX	AGATE OIL AND GAS COMPANY (THE)	01/18/1930	OK, TEXAS COUNTY	169	140	221188	OK	TEXAS	T006N-R01SE-021 SE	
5026-6552-00	LO34993000	FRANK PARKS	AGATE OIL AND GAS COMPANY (THE)	01/23/1930	OK, TEXAS COUNTY	168	390	220778	OK	TEXAS	T006N-R01SE-020 SW	
5026-6553-00	LO34994000	FRANK PARKS	AGATE OIL AND GAS COMPANY (THE)	01/23/1930	OK, TEXAS COUNTY	168	344	220752	OK	TEXAS	T006N-R01SE-020 NW	
5026-6554-00	LO34995000	RICHARD M JONES ET UX	AGATE OIL AND GAS COMPANY (THE)	01/23/1930	OK, TEXAS COUNTY	168	349	220777	OK	TEXAS	T006N-R01SE-029 SW	
5026-6555-00	LO34996000	J C MICHAEL ET UX	AGATE OIL AND GAS COMPANY (THE)	01/23/1930	OK, TEXAS COUNTY	168	349		OK	TEXAS	T006N-R01SE-029 NE	



## EXHIBIT Leases KANSAS AND OKLAHOMA

Legacy Number	Lease Number	Lessor	Lessee	Lease Date	State	County	Book	Page	Registry	Rec St	Rec County	Description	Lot(s)
5026-6596-00	LO34987000	VERNON L EWIS ET UX	REPUBLIC NATURAL GAS COMPANY	01/27/1940	OK	TEXAS COUNTY	217	77	289975	OK	TEXAS	T066N-R01SE-016 N	
5026-6597-00	LO34988000	RAULPH C STYLIS ET UX	REPUBLIC NATURAL GAS COMPANY	01/24/1940	OK	TEXAS COUNTY	217	66	289931	OK	TEXAS	T066N-R01SE-016 NE	
5026-6598-00	LO34989000	L B BLACKMER ET UX	REPUBLIC NATURAL GAS COMPANY	01/18/1940	OK	TEXAS COUNTY	217	65	289930	OK	TEXAS	T066N-R01SE-016 SE	
5026-6599-00	LO34990000	L G BLACKMER ET UX	REPUBLIC NATURAL GAS COMPANY	01/18/1940	OK	TEXAS COUNTY	217	64	289929	OK	TEXAS	T066N-R01SE-017 SW	
5026-6599-00	LO34991000	C E WILSON ET UX	REPUBLIC NATURAL GAS COMPANY	02/20/1940	OK	TEXAS COUNTY	217	63	289928	OK	TEXAS	T066N-R01SE-016 SW	
5026-6599-00	LO34992000	B B METCALF ET UX	REPUBLIC NATURAL GAS COMPANY	01/24/1940	OK	TEXAS COUNTY	217	62	289927	OK	TEXAS	T066N-R01SE-016 SE	
5026-6599-00	LO34993000	WILLIS W WHITE ET UX	SINCLAIR PRAIRIE OIL COMPANY	05/22/1935	OK	TEXAS COUNTY	188	230		OK	TEXAS	T066N-R01SE-030 EW	
5026-6593-00	LO34994000	SAMUEL J GRIFFLE ET UX	REPUBLIC NATURAL GAS COMPANY	01/18/1940	OK	TEXAS COUNTY	217	76	289947	OK	TEXAS	T066N-R01SE-030 E	
5026-6594-00	LO34995000	ROY C FERK ET UX	REPUBLIC NATURAL GAS COMPANY	02/12/1940	OK	TEXAS COUNTY	217	61	289926	OK	TEXAS	T066N-R01SE-029 W/SW	
5026-6595-01	LO34996001	ROY C FERK ET UX	REPUBLIC NATURAL GAS COMPANY	02/12/1940	OK	TEXAS COUNTY	217	60	289925	OK	TEXAS	T066N-R01SE-029 ESE	
5026-6595-02	LO34997002	JAMES PETROLEUM CORPORATION	REPUBLIC NATURAL GAS COMPANY	08/07/1946	OK	TEXAS COUNTY	281	601	318093	OK	TEXAS	T066N-R01SE-029 ESE	
5026-6596-00	LO34997000	CENTRAL NATIONAL BANK THE	FLOYD G MILLER	09/14/1938	OK	TEXAS COUNTY	217	111	288646	OK	TEXAS	T066N-R01SE-006 S1NE	
5026-6567-00	LO34998000	JO O FERGUSON ET AL	SKELLY OIL COMPANY	07/06/1937	OK	TEXAS COUNTY	211	75	288530	OK	TEXAS	T066N-R01SE-014	
5026-6568-00	LO34999000	MASSHAL ROBERT EBERSOLE ET UX	CHAS FERGUSON ET AL	04/12/1937	OK	TEXAS COUNTY	171	319	288527	OK	TEXAS	T066N-R01SE-025 N	
5026-6569-00	LO35000000	MASSHAL ROBERT EBERSOLE ET UX	MISSOURI VALLEY GAS CORPORATION	10/30/1938	OK	TEXAS COUNTY	217	7	388603	OK	TEXAS	T066N-R01SE-024	
5026-6570-00	LO35001000	J T BRIXEY ET UX	H W LONG	08/27/1938	OK	TEXAS COUNTY	215	257	288585	OK	TEXAS	T066N-R01SE-033 SE	
5026-6571-00	LO35002000	R S PHILLIPS ET UX	MISSOURI VALLEY GAS CORPORATION	10/30/1938	OK	TEXAS COUNTY	217	9	288605	OK	TEXAS	T066N-R01SE-028 SW	
5026-6572-00	LO35003000	ZORA H MILLER	FLOYD G MILLER	09/27/1938	OK	TEXAS COUNTY	217	8	288604	OK	TEXAS	T066N-R01SE-018 ENW	
5026-6573-00	LO35004000	MARY A DE HARDT	MISSOURI VALLEY GAS CORPORATION	10/30/1938	OK	TEXAS COUNTY	217	10	288640	OK	TEXAS	T066N-R01SE-031 SE	
5026-6574-00	LO35005000	H A LANGLEY ET UX	MISSOURI VALLEY GAS CORPORATION	10/27/1938	OK	TEXAS COUNTY	217	18	288715	OK	TEXAS	T066N-R01SE-014 W	
5026-6575-00	LO35006000	ALLANCE LIFE INSURANCE COMPANY	MISSOURI VALLEY GAS CORPORATION	09/10/1938	OK	TEXAS COUNTY	215	381	289922	OK	TEXAS	T066N-R01SE-031 NN	
5026-6576-00	LO35007000	LOUIS H WHEELER ET UX	TEXAS INTERSTATE PIPE LINE COMPANY	01/30/1938	OK	TEXAS COUNTY	198	219	217170	OK	TEXAS	T066N-R01SE-024 NW	
5026-6577-00	LO35008000	JOHN HENRY DANN	MISSOURI VALLEY GAS CORPORATION	12/03/1938	OK	TEXAS COUNTY	217	35	289037	OK	TEXAS	T066N-R01SE-016 SE	
5026-6578-00	LO35009000	GLADYS MARIE PENNCOCK ET AL	MISSOURI VALLEY GAS CORPORATION	08/30/1938	OK	TEXAS COUNTY	317	36		OK	TEXAS	T066N-R01SE-016 SW	
5026-6579-00	LO35010000	LAURA PURCELL	MISSOURI VALLEY GAS CORPORATION	01/02/1939	OK	TEXAS COUNTY	217	39	289240	OK	TEXAS	T066N-R01SE-030 SE	
5026-6580-00	LO35011000	GEORGE T JACKSON ET UX	JOE E DENHAM	12/24/1936	OK	TEXAS COUNTY	207	64	289295	OK	TEXAS	T066N-R01SE-016 NW	
5026-6581-00	LO35012000	JOHN R BLAKE	C E WILSON	04/12/1939	OK	TEXAS COUNTY	217	52	289510	OK	TEXAS	T066N-R01SE-031 ESW	
5026-6582-00	LO35013000	C E WILSON ET UX	REPUBLIC NATURAL GAS COMPANY	04/13/1942	OK	TEXAS COUNTY	232	96	291988	OK	TEXAS	T066N-R01SE-022 SW	
5026-6583-00	LO35014000	PATRICIA M GIBBONS ET AL	REPUBLIC NATURAL GAS COMPANY	07/09/1939	OK	TEXAS COUNTY	215	570		OK	TEXAS	T066N-R01SE-034 SE	
5026-6584-00	LO35015000	HIRMAN A ALLEN ET UX	C E WILSON	08/30/1939	OK	TEXAS COUNTY	217	93	290238	OK	TEXAS	T066N-R01SE-026 SE	
5026-6585-00	LO35016000	JULIAN KRIVEN ET UX	REPUBLIC NATURAL GAS COMPANY	10/21/1939	OK	TEXAS COUNTY	217	102		OK	TEXAS	T066N-R01SE-026 SE	
5026-6586-00	LO35017000	F J MARSHMAN ET UX	REPUBLIC NATURAL GAS COMPANY	10/21/1939	OK	TEXAS COUNTY	217	103		OK	TEXAS	T066N-R01SE-026 SE	
5026-6587-00	LO35018000	DANIEL C HAMPSTEN ET UX	REPUBLIC NATURAL GAS COMPANY	10/30/1939	OK	TEXAS COUNTY	217	110	290737	OK	TEXAS	T066N-R01SE-013 NW	
5026-6588-00	LO35019000	R E COLVIN ET AL	REPUBLIC NATURAL GAS COMPANY	11/13/1939	OK	TEXAS COUNTY	217	109	290737	OK	TEXAS	T066N-R01SE-026 SE	
5026-6589-00	LO35020000	ROY C FERK ET UX	FRANK PARKES	11/04/1939	OK	TEXAS COUNTY	217	105	290894	OK	TEXAS	T066N-R01SE-029 WSE	
5026-6590-00	LO35021000	L G BLACKMER ET UX	REPUBLIC NATURAL GAS COMPANY	11/24/1939	OK	TEXAS COUNTY	217	112		OK	TEXAS	T066N-R01SE-028 SW	
5026-6591-00	LO35022000	ARTHUR C HOBLER ET UX	REPUBLIC NATURAL GAS COMPANY	12/13/1939	OK	TEXAS COUNTY	217	114		OK	TEXAS	T066N-R01SE-008	

**EXHIBIT  
Leases  
KANSAS AND OKLAHOMA**

Legacy Number	Lease Number	Lessor	Lessee	Lease Date	State, County	Book	Page	Registry	Rec St	Rec County	Description	Lot(s)
5026-6592-00	LO39023000	DANIEL HAMPTEN ET UX	REPUBLIC NATURAL GAS COMPANY	12/13/1939	OK, TEXAS COUNTY	217	115		OK	TEXAS	T005N-R07E-017 N1/4E	2
5026-6593-00	LO39023000	RUTH L THRAILL ET VIR	FRANK PARKS	11/06/1939	OK, TEXAS COUNTY	217	104		OK	TEXAS	T005N-R07E-020 NE	3
5026-6594-00	LO39023000	HENRY HILLER ET UX	STANLEY MARSH JR	09/30/1939	OK, TEXAS COUNTY	217	5	289561	OK	TEXAS	T005N-R07E-006 E/4SW	3
												4
												5
												6
												7
												8
												9
												10
												11
												12
												13
												14
												15
												16
												17
												18
												19
												20
												21
												22
												23
												24
												25
												26
												27
												28
												29
												30
												31
												32
												33
												34
												35
												36
												37
												38
												39
												40
												41
												42
												43
												44
												45
												46
												47
												48
												49
												50
												51
												52
												53
												54
												55
												56
												57
												58
												59
												60
												61
												62
												63
												64
												65
												66
												67
												68
												69
												70
												71
												72
												73
												74
												75
												76
												77
												78
												79
												80
												81
												82
												83
												84
												85
												86
												87
												88
												89
												90
												91
												92
												93
												94
												95
												96
												97
												98
												99
												100

**EXHIBIT**  
**Leases**  
**KANSAS AND OKLAHOMA**

Legacy Number	Lease Number	Lessor	Lessee	Lease Date	State, County	Book	Page	Registry	Rec St	Rec County	Description	Lot(s)
5026-8619-00	LO39050000	INTER-STATE CATTLE LOAN CO	JOE E DENHAM	12301936	OK, TEXAS COUNTY	207	133		OK	TEXAS	T005N-R013E-02E E	4
5026-8620-00	LO39051000	J F LUNSFORD	REPUBLIC NATURAL GAS COMPANY	11/01/1944	OK, TEXAS COUNTY	261	220	311619	OK	TEXAS	T005N-R013E-032 SW	3
5026-8621-00	LO39052000	LESLIE GLODIN ET UX	REPUBLIC NATURAL GAS COMPANY	10/27/1944	OK, TEXAS COUNTY	261	217	311616	OK	TEXAS	T005N-R013E-034 S	4
											T005N-R013E-026 S/SW	3
											T005N-R013E-026 SE	4
5026-8622-00	LO39053000	FLORETTA BRACKETT	REPUBLIC NATURAL GAS COMPANY	10/30/1944	OK, TEXAS COUNTY	261	224	311623	OK	TEXAS	T005N-R013E-035 E	3
											T005N-R013E-026 SE	2
5026-8623-01	LO39054001	R O RENFREW ET UX	REPUBLIC NATURAL GAS COMPANY	10/30/1944	OK, TEXAS COUNTY	261	215	311614	OK	TEXAS	T005N-R013E-031 SE/SW	1
											T005N-R013E-031 SE	2
											T005N-R013E-031 SENW	3
											T005N-R013E-031 SENW	4
5026-8623-02	LO39054002	GEOERGE S LOWREY ET UX	REPUBLIC NATURAL GAS COMPANY	10/30/1944	OK, TEXAS COUNTY	261	212	311610	OK	TEXAS	T005N-R014E-005 SW/SW	2
											T005N-R014E-006 SE/SE	3
											T005N-R014E-008 NNW	4
											T005N-R014E-008 NE	1
5026-8623-03	LO39054003	R O RENFREW ET UX	JOE E DENHAM	01/20/1937	OK, TEXAS COUNTY	207	295		OK	TEXAS	T005N-R014E-005 SW/SW	2
											T005N-R014E-006 SE/SE	3
											T005N-R014E-008 NNW	4
											T005N-R014E-008 NE	1
5026-8624-00	LO39055000	MANFORD BURK ET UX	REPUBLIC NATURAL GAS COMPANY	11/01/1944	OK, TEXAS COUNTY	261	233	311632	OK	TEXAS	T005N-R014E-007 ENW	2
5026-8625-00	LO39056000	CORA E EVANS	REPUBLIC NATURAL GAS COMPANY	07/06/1945	OK, TEXAS COUNTY	261	437		OK	TEXAS	T004N-R013E-003 SINW	3
5026-8626-00	LO39057000	INTER-STATE CATTLE LOAN COMPANY OF KANSAS CITY	JOE E DENHAM	12301936	OK, TEXAS COUNTY	207	129	283125	OK	TEXAS	T004N-R013E-003 S	4
											T004N-R013E-004 SINW	3
												4

**EXHIBIT**  
**Leases**  
**KANSAS AND OKLAHOMA**

Legacy Number	Lease Number	Lessor	Lessee	Lease Date	State, County	Book	Page	Registry	Rec St	Rec County	Description	Lot(s)
5026-6628-00	L0330568000	INTER-STATE CATTLE LOAN COMPANY OF KANSAS CITY	JOE E DENHAM	12/30/1936	OK, TEXAS COUNTY	207	134		OK	TEXAS	T004N-R073E-006 S1NE	1
												2
												3
												4
												5
												1
												2
												3
												4
												5
												1
												2
												3
												4
												5
												1
												2
												3
												4
												5
5026-6629-00	L0330569000	GLENN BROCK ET UX	REPUBLIC NATURAL GAS COMPANY	08/06/1945	OK, TEXAS COUNTY	251	439		OK	TEXAS	T004N-R073E-008 NW	1
5026-6630-01	L033060001	ROSCOE RIZLEY ET AL	REPUBLIC NATURAL GAS COMPANY	02/15/1946	OK, TEXAS COUNTY	251	523		OK	TEXAS	T004N-R073E-009 SW	2
5026-6631-00	L033061000	INTER-STATE CATTLE LOAN COMPAN	REPUBLIC NATURAL GAS COMPANY	11/01/1944	OK, TEXAS COUNTY	251	226		OK	TEXAS	T004N-R073E-008 NE	3
												4
												5
5026-6632-00	L033062000	INTER-STATE CATTLE LOAN COMPANY OF KANSAS CITY	JOE E DENHAM	12/30/1936	OK, TEXAS COUNTY	207	128	283124	OK	TEXAS	T004N-R073E-009 N	1
												2
												3
												4
												5
5026-6633-00	L033063000	INTER-STATE CATTLE LOAN COMPANY OF KANSAS CITY	JOE E DENHAM	12/30/1936	OK, TEXAS COUNTY	207	126	283122	OK	TEXAS	T004N-R073E-010	1
5026-6634-00	L033064000	H L JULIAN ET UX	REPUBLIC NATURAL GAS COMPANY	11/01/1944	OK, TEXAS COUNTY	251	195	311378	OK	TEXAS	T005N-R073E-003 S	2
5026-6635-00	L033065000	H L JULIAN ET UX	REPUBLIC NATURAL GAS COMPANY	11/01/1944	OK, TEXAS COUNTY	251	196	311379	OK	TEXAS	T005N-R073E-004 S	3
5026-6636-00	L033066000	JAMES B LANGSTON ET UX	REPUBLIC NATURAL GAS COMPANY	10/30/1944	OK, TEXAS COUNTY	251	235	311634	OK	TEXAS	T005N-R073E-004 S	4
												5
5026-6637-00	L033067000	L H HISER ET UX	REPUBLIC NATURAL GAS COMPANY	10/30/1944	OK, TEXAS COUNTY	251	194	311377	OK	TEXAS	T005N-R073E-022 SW	1
5026-6638-00	L033068000	JAMES BLANSTON ET UX	REPUBLIC NATURAL GAS COMPANY	10/30/1944	OK, TEXAS COUNTY	251	241		OK	TEXAS	T005N-R073E-023 SE	2
5026-6639-00	L033069000	A LOE E CAMERON	REPUBLIC NATURAL GAS COMPANY	10/31/1944	OK, TEXAS COUNTY	251	232	3011631	OK	TEXAS	T005N-R073E-024 SW	3
5026-6640-00	L033070000	J W STATION ET UX	REPUBLIC NATURAL GAS COMPANY	10/30/1944	OK, TEXAS COUNTY	251	182	311128	OK	TEXAS	T005N-R073E-025 N	4
5026-6641-00	L033071000	CHARLES A BLAKE	REPUBLIC NATURAL GAS COMPANY	04/03/1946	OK, TEXAS COUNTY	251	357	312985	OK	TEXAS	T005N-R073E-027 NW	5
5026-6642-01	L033072001	WINIFRED WACKER JEFFUS ET VIR	REPUBLIC NATURAL GAS COMPANY	01/18/1946	OK, TEXAS COUNTY	251	508	316728	OK	TEXAS	T005N-R073E-028 NE	1
												2
												3
												4
5026-6642-02	L033072002	BASIL BRAUNSDORF ET UX	REPUBLIC NATURAL GAS COMPANY	03/18/1939	OK, TEXAS COUNTY	273	250		OK	TEXAS	T005N-R073E-028 SENE	1
5026-6642-03	L033072003	MAE LOCKWOOD ET VIR	REPUBLIC NATURAL GAS COMPANY	03/18/1939	OK, TEXAS COUNTY	251	275		OK	TEXAS	T005N-R073E-028 SENE	2
5026-6643-00	L033073000	THOMAS S MILLER ET UX	REPUBLIC NATURAL GAS COMPANY	11/21/1944	OK, TEXAS COUNTY	251	253	311653	OK	TEXAS	T005N-R074E-018 ESW	3
												4
												5
5026-6644-00	L033074000	WILLIAM H MARVEL ET UX	REPUBLIC NATURAL GAS COMPANY	07/02/1945	OK, TEXAS COUNTY	251	417	313757	OK	TEXAS	T005N-R074E-019 SE	1
												2
												3
												4
5026-6645-00	L033075000	V FERN NORTON	REPUBLIC NATURAL GAS COMPANY	10/27/1944	OK, TEXAS COUNTY	251	225		OK	TEXAS	T006N-R073E-013 SW	1
5026-6646-00	L033076000	C P WEEKS ET UX	REPUBLIC NATURAL GAS COMPANY	11/01/1944	OK, TEXAS COUNTY	251	227		OK	TEXAS	T006N-R073E-023 E	2
5026-6647-00	L033077000	WASHINGTON J WEEKS ET UX	REPUBLIC NATURAL GAS COMPANY	11/01/1944	OK, TEXAS COUNTY	251	228		OK	TEXAS	T006N-R073E-024 SW	3

**EXHIBIT**  
**Leases**  
**KANSAS AND OKLAHOMA**

Legacy Number	Lease Number	Lessor	Lessee	Lease Date	State, County	Book	Page	Registry	Rec St	Rec County	Description	Lot(s)
5026-6648-00	LO35078000	WASHINGTON J WEEKS ET UX	REPUBLIC NATURAL GAS COMPANY	11/01/1944	OK, TEXAS COUNTY	251	229		OK	TEXAS	T006N-R013E-024 NW	1
5026-6649-00	LO35079000	WASHINGTON J WEEKS ET UX	REPUBLIC NATURAL GAS COMPANY	11/01/1944	OK, TEXAS COUNTY	251	239		OK	TEXAS	T006N-R013E-025	1
5026-6650-00	LO35080000	EMIL Y E JEFFREY	REPUBLIC NATURAL GAS COMPANY	11/13/1944	OK, TEXAS COUNTY	251	171		OK	TEXAS	T006N-R013E-034 SE	1
5026-6651-00	LO35081000	J W JOHNSON ET UX	JOE E DENHAM	01/13/1937	OK, TEXAS COUNTY	207	413		OK	TEXAS	T006N-R013E-035 SW	1
5026-6652-00	LO35082000	A E JOHNSON ET UX	JOE E DENHAM	01/13/1937	OK, TEXAS COUNTY	207	412	288826	OK	TEXAS	T006N-R014E-013 SW/NE	1
5026-6653-00	LO35083000	ANNONA WEEDEN ET VIR	REPUBLIC NATURAL GAS COMPANY	11/01/1944	OK, TEXAS COUNTY	251	218	311617	OK	TEXAS	T006N-R014E-013 SE/NE	2
5026-6654-00	LO35084000	CHARLIE BEER ET UX	REPUBLIC NATURAL GAS COMPANY	10/27/1944	OK, TEXAS COUNTY	251	290	311650	OK	TEXAS	T006N-R014E-019 NE	2
5026-6655-00	LO35085000	FLORETTA BRACKETT	REPUBLIC NATURAL GAS COMPANY	10/30/1944	OK, TEXAS COUNTY	251	223	311622	OK	TEXAS	T006N-R014E-027 NE	1
5026-6656-00	LO35086000	CHARLIE BEER ET UX	REPUBLIC NATURAL GAS COMPANY	10/27/1944	OK, TEXAS COUNTY	251	252	311652	OK	TEXAS	T006N-R014E-028 NE	1
5026-6657-00	LO35087000	WASHINGTON J WEEKS ET UX	JOE E DENHAM	12/31/1936	OK, TEXAS COUNTY	207	165	283194	OK	TEXAS	T006N-R014E-030 SE	1
5026-6658-00	LO35088000	MANFORD BURK ET UX	JOE E DENHAM	12/31/1936	OK, TEXAS COUNTY	207	214	283304	OK	TEXAS	T006N-R014E-031 ESW	2
5026-6659-00	LO35089000	BLISS LANDESS ET UX	REPUBLIC NATURAL GAS COMPANY	10/28/1944	OK, TEXAS COUNTY	251	172		OK	TEXAS	T005N-R013E-028 S	4
5026-6660-00	LO35090000	D S SPARKS ET UX	REPUBLIC NATURAL GAS COMPANY	10/30/1944	OK, TEXAS COUNTY	251	234	311633	OK	TEXAS	T005N-R013E-033 SE	1
5026-6661-01	LO35091001	ALICE G CLINKINGBEARD ET AL	REPUBLIC NATURAL GAS COMPANY	04/02/1945	OK, TEXAS COUNTY	255	400		OK	TEXAS	T006N-R014E-032 SE	1
5026-6661-02	LO35091002	ALICE G CLINKINGBEARD	REPUBLIC NATURAL GAS COMPANY	10/31/1944	OK, TEXAS COUNTY	251	364		OK	TEXAS	T006N-R014E-032 SW	1
5026-6662-00	LO35092000	WALTER F HINDS ET UX	JOE E DENHAM	12/31/1936	OK, TEXAS COUNTY	207	278		OK	TEXAS	T006N-R014E-034 SW	1
5026-6663-00	LO35093000	WALTER F HINDS ET UX	JOE E DENHAM	12/31/1936	OK, TEXAS COUNTY	207	279		OK	TEXAS	T006N-R014E-034 NW	1
5026-6664-00	LO35094000	ROBERT A PARKER ET UX	JOE E DENHAM	12/24/1936	OK, TEXAS COUNTY	206	45		OK	TEXAS	T006N-R015E-018 NE	1
5026-6665-00	LO35095000	J S WIEGEL ET UX	JOE E DENHAM	12/22/1936	OK, TEXAS COUNTY	207	414		OK	TEXAS	T006N-R015E-027	1
5026-6666-00	LO35096000	J S WIEGEL ET UX	JOE E DENHAM	12/22/1936	OK, TEXAS COUNTY	206	16		OK	TEXAS	T006N-R015E-012	1
5026-6667-00	LO35097000	DELLA DE LONG	REPUBLIC NATURAL GAS COMPANY	10/28/1944	OK, TEXAS COUNTY	251	236		OK	TEXAS	T005N-R013E-026 NE	2
5026-6668-01	LO35098001	GLEN CLINKINGBEARD ET UX	REPUBLIC NATURAL GAS COMPANY	10/30/1944	OK, TEXAS COUNTY	251	245		OK	TEXAS	T005N-R013E-015 SE	1
5026-6668-02	LO35098002	FEDERAL FARM MORTGAGE CORP	REPUBLIC NATURAL GAS COMPANY	01/11/1945	OK, TEXAS COUNTY	255	336		OK	TEXAS	T005N-R013E-015 SE	1
5026-6669-00	LO35099000	CHARLES STENKUEHLER	REPUBLIC NATURAL GAS COMPANY	03/01/1946	OK, TEXAS COUNTY	251	535		OK	TEXAS	T005N-R013E-022 NE	1
5026-6670-00	LO35100000	W L YOUNG ET UX	REPUBLIC NATURAL GAS COMPANY	10/30/1944	OK, TEXAS COUNTY	251	221		OK	TEXAS	T005N-R013E-022 NSE	1
5026-6671-00	LO35101000	WARREN L CARTER	STANLEY MARSH JR	11/22/1939	OK, TEXAS COUNTY	217	119		OK	TEXAS	T006N-R014E-030 ENW	1
5026-6672-00	LO35102000	EDNA V MCGRAH ET AL	T J PATTERSON	05/27/1937	OK, TEXAS COUNTY	209	178		OK	TEXAS	T003N-R015E-003 S	2

**EXHIBIT**  
**Leases**  
**KANSAS AND OKLAHOMA**

Legacy Number	Lease Number	Lessor	Lessee	Lease Date	State, County	Book	Page	Registry	Rec St	Rec County	Description	Lot(s)
5026-6673-00	L035103900	HARRY ADAMS ET UX	FRANK PARKES	05/19/1938	OK, TEXAS COUNTY	215	211		OK	TEXAS	T005N-R07E-010 SW/4E-024 S	1
5026-6674-00	L035104000	LUCINDA BELLE ADAMS	FRANK PARKES	05/21/1937	OK, TEXAS COUNTY	209	187		OK	TEXAS	T005N-R07E-003 SW/1E	2
5026-6675-00	L035105000	L G BLACKNER ET UX	FRANK PARKES	04/16/1937	OK, TEXAS COUNTY	195	281		OK	TEXAS	T006N-R07E-019 E	2
5026-6676-00	L035106000	FIRST NATIONAL BANK HOOKER OK	FRANK PARKES	04/13/1937	OK, TEXAS COUNTY	209	133		OK	TEXAS	T006N-R07E-025 SW	3
5026-6677-00	L035107000	J M PURCELL ET UX	FRANK PARKES	04/10/1937	OK, TEXAS COUNTY	195	254		OK	TEXAS	T006N-R07E-036 E	3
5026-6678-00	L035108000	FLOSSIE E JACKSON ET VIR	FRANK PARKES	04/24/1937	OK, TEXAS COUNTY	209	205		OK	TEXAS	T006N-R07E-018 ESW	3
5026-6679-00	L035109000	MELVIN MTOWNER ET UX	FRANK PARKES	04/16/1937	OK, TEXAS COUNTY	195	257		OK	TEXAS	T006N-R07E-007	4
5026-6680-00	L035110000	LORENZ MULLER	FRANK PARKES	04/10/1937	OK, TEXAS COUNTY	195	299		OK	TEXAS	T006N-R07E-013 NE	4
5026-6681-00	L035111000	LORENZ MULLER	FRANK PARKES	01/29/1937	OK, TEXAS COUNTY	206	545		OK	TEXAS	T006N-R07E-013 SW	1
5026-6682-00	L035112000	ALLIANCE LIFE INSURANCE CO	C E WILSON	12/13/1939	OK, TEXAS COUNTY	217	125		OK	TEXAS	T006N-R07E-032 NE	2
5026-6683-00	L035113000	E M HERALD ET UX	REPUBLIC NATURAL GAS COMPANY	04/13/1940	OK, TEXAS COUNTY	217	163		OK	TEXAS	T006N-R07E-017 NW	3
5026-6684-00	L035114000	LUELLA FRANEY	REPUBLIC NATURAL GAS COMPANY	05/07/1940	OK, TEXAS COUNTY	217	182		OK	TEXAS	T006N-R07E-018 ENW	1
5026-6685-00	L035115000	JOHN HENRY COPE ET AL	REPUBLIC NATURAL GAS COMPANY	05/07/1940	OK, TEXAS COUNTY	217	281 859		OK	TEXAS	T006N-R07E-018 SE	2
5026-6686-00	L035116000	JOHN H COPE SR ET UX	REPUBLIC NATURAL GAS COMPANY	05/07/1940	OK, TEXAS COUNTY	217	181	291 888	OK	TEXAS	T006N-R07E-018 SE	2
5026-6687-00	L035117000	LOUIS W SHIELDS ET UX	REPUBLIC NATURAL GAS COMPANY	02/25/1940	OK, TEXAS COUNTY	217	192		OK	TEXAS	T006N-R07E-036 N	1
5026-6688-00	L035118000	FEDERAL FARM MORTGAGE CORP	REPUBLIC NATURAL GAS COMPANY	08/07/1940	OK, TEXAS COUNTY	219	279		OK	TEXAS	T006N-R07E-021 SW	2
5026-6689-00	L035119000	FRANK A SWINGER ET AL	REPUBLIC NATURAL GAS COMPANY	07/11/1940	OK, TEXAS COUNTY	217	297	292 329	OK	TEXAS	T006N-R07E-018 ESW	3
5026-6690-00	L035120000	REBA OLNEY ET VIR	REPUBLIC NATURAL GAS COMPANY	10/11/1940	OK, TEXAS COUNTY	217	472	293 194	OK	TEXAS	T006N-R07E-029 NW	4
5026-6691-00	L035121000	FRANK A SWINGER ET AL	REPUBLIC NATURAL GAS COMPANY	10/01/1940	OK, TEXAS COUNTY	217	492		OK	TEXAS	T005N-R07E-005 SE/NE	1
5026-6692-00	L035122000	ERVIN BALIAMAN ET UX	REPUBLIC NATURAL GAS COMPANY	11/20/1940	OK, TEXAS COUNTY	217	545		OK	TEXAS	T005N-R07E-005 SW/NE	1
5026-6693-00	L035123000	JOHN H COPE SR ET UX	REPUBLIC NATURAL GAS COMPANY	11/22/1940	OK, TEXAS COUNTY	217	553		OK	TEXAS	T006N-R07E-017 SW	2
5026-6694-00	L035124000	L H WITTS ET UX	REPUBLIC NATURAL GAS COMPANY	02/07/1941	OK, TEXAS COUNTY	210	8		OK	TEXAS	T005N-R07E-022 SE/SE	1
											T005N-R07E-023 SW	2

**EXHIBIT  
Leases  
KANSAS AND OKLAHOMA**

Legacy Number	Lease Number	Lessor	Lessee	Lease Date	State, County	Book	Page	Registry	Rec St	Rec County	Description	Lot(s)
5026-6895-00	L035125000	ALLIANCE LIFE INSURANCE CO ET AL	REPUBLIC NATURAL GAS COMPANY	11/20/1940	OK, TEXAS COUNTY	217	582		OK	TEXAS	T005N-R013E-026 W/NW	
5026-6896-00	L035126000	FRANK T CLARK ET UX	REPUBLIC NATURAL GAS COMPANY	01/02/1941	OK, TEXAS COUNTY	217	583		OK	TEXAS	T004N-R013E-003 S1NE	1
5026-6897-00	L035127000	FRANCE S L FITZGERALD	REPUBLIC NATURAL GAS COMPANY	01/11/1941	OK, TEXAS COUNTY	217	582		OK	TEXAS	T006N-R014E-018 NE	2
5026-6898-00	L035128000	AMY SWENSON ET AL	REPUBLIC NATURAL GAS COMPANY	01/02/1941	OK, TEXAS COUNTY	210	1		OK	TEXAS	T005N-R013E-011 SW	
5026-6899-00	L035129000	RUSSELL E WEEKS ET UX	REPUBLIC NATURAL GAS COMPANY	01/25/1941	OK, TEXAS COUNTY	210	9		OK	TEXAS	T005N-R013E-001 S1NE	1
5026-6700-00	L035130000	W W WIGGINS	A J HARDENDORF	07/21/1936	OK, TEXAS COUNTY	171	283		OK	TEXAS	T002N-R014E-001 N	2
5026-6701-00	L035131000	W W WIGGINS	A J HARDENDORF	07/21/1936	OK, TEXAS COUNTY	171	282	280116	OK	TEXAS	T002N-R014E-002 N/S	1
5026-6702-00	L035132000	H C HYER ET UX	A J HARDENDORF	08/21/1936	OK, TEXAS COUNTY	171	301	280476	OK	TEXAS	T002N-R014E-012 SE	2
5026-6703-00	L035133000	CLEFORD GIER ET UX	A J HARDENDORF	08/04/1936	OK, TEXAS COUNTY	171	294	282285	OK	TEXAS	T002N-R014E-012 NE	4
5026-6704-00	L035134000	H B GRIFFIN ET UX	A J HARDENDORF	08/04/1936	OK, TEXAS COUNTY	171	299		OK	TEXAS	T002N-R014E-012 SW	1
5026-6705-00	L035135000	C BLAKE	REPUBLIC NATURAL GAS COMPANY	02/03/1941	OK, TEXAS COUNTY	210	11	294173	OK	TEXAS	T003N-R013E-027 SE	3
5026-6706-00	L035136000	CHAS BLAKE	REPUBLIC NATURAL GAS COMPANY	02/05/1941	OK, TEXAS COUNTY	210	10		OK	TEXAS	T005N-R013E-027 SE	4
5026-6707-00	L035137000	GEORGE A CLINKINGBEARD ESTATE	REPUBLIC NATURAL GAS COMPANY	02/26/1941	OK, TEXAS COUNTY	210	13	294244	OK	TEXAS	T006N-R014E-021 SE	1
5026-6708-00	L035138000	C A RAHM ET UX	JOE E DENHAM	12/28/1936	OK, TEXAS COUNTY	207	290		OK	TEXAS	T006N-R016E-022 E1NE	2
5026-6709-00	L035139000	LEO F SMITH ET UX	REPUBLIC NATURAL GAS COMPANY	01/02/1945	OK, TEXAS COUNTY	251	290	312088	OK	TEXAS	T006N-R017E-016 S	1
5026-6710-00	L035140000	EVA H DANIELS	REPUBLIC NATURAL GAS COMPANY	01/02/1945	OK, TEXAS COUNTY	251	277		OK	TEXAS	T006N-R017E-020 SW	2
5026-6711-00	L035141000	MALISSA J HOUBLER ET AL	REPUBLIC NATURAL GAS COMPANY	01/02/1945	OK, TEXAS COUNTY	255	394		OK	TEXAS	T006N-R017E-020 N	3
5026-6712-00	L035142000	JULIE JAVURER	JOE E DENHAM	12/18/1936	OK, TEXAS COUNTY	206	20		OK	TEXAS	T006N-R017E-021 N	4
5026-6713-00	L035143000	THOMAS S MILLER ET AL	REPUBLIC NATURAL GAS COMPANY	01/02/1945	OK, TEXAS COUNTY	251	276		OK	TEXAS	T006N-R017E-029 SW	1
5026-6714-00	L035144000	RAYMOND R MAHCKEN ET UX	REPUBLIC NATURAL GAS COMPANY	01/02/1945	OK, TEXAS COUNTY	251	283		OK	TEXAS	T006N-R017E-029 SE	2
5026-6715-00	L035145000	WILLIAMS CHARLES ET UX	REPUBLIC NATURAL GAS COMPANY	01/02/1945	OK, TEXAS COUNTY	251	279		OK	TEXAS	T006N-R017E-029 NE	3
5026-6716-00	L035146000	LORENZ MULLER	REPUBLIC NATURAL GAS COMPANY	01/02/1945	OK, TEXAS COUNTY	251	281		OK	TEXAS	T006N-R017E-030 SE	4
5026-6717-00	L035147000	D C HAMPSHEN ET UX	JOE E DENHAM	12/28/1936	OK, TEXAS COUNTY	207	43		OK	TEXAS	T006N-R016E-013 SE	1
5026-6718-00	L035148000	JOHN E RAHML ET UX	JOE E DENHAM	12/16/1936	OK, TEXAS COUNTY	206	44		OK	TEXAS	T006N-R016E-027 SE	2
5026-6719-00	L035149000	W V KAMMERER ET AL	STANLEY MAASH JR	01/23/1937	OK, TEXAS COUNTY	206	62		OK	TEXAS	T006N-R016E-024 NE	3
5026-6720-00	L035150000	EVALINE J BAXTER ET AL	REPUBLIC NATURAL GAS COMPANY	01/30/1945	OK, TEXAS COUNTY	251	305		OK	TEXAS	T006N-R016E-035 SE	4
5026-6721-00	L035151000	EVA H DANIELS	REPUBLIC NATURAL GAS COMPANY	01/02/1945	OK, TEXAS COUNTY	251	278		OK	TEXAS	T006N-R017E-017 NW	1
5026-6722-00	L035152000	ARTHUR C HOUBLER ET UX	REPUBLIC NATURAL GAS COMPANY	01/02/1945	OK, TEXAS COUNTY	251	284		OK	TEXAS	T006N-R017E-017 SW/NE	2
5026-6723-00	L035153000	FLOYD R TOWNER ET UX	REPUBLIC NATURAL GAS COMPANY	01/02/1945	OK, TEXAS COUNTY	251	282		OK	TEXAS	T006N-R017E-018 NE	3
5026-6724-00	L035154000	ESTON DUNCAN	JOE E DENHAM	12/28/1936	OK, TEXAS COUNTY	207	402		OK	TEXAS	T006N-R017E-019 ENW	4
5026-6725-00	L035155000	ANTONIO E MCADAM ET UX	REPUBLIC NATURAL GAS COMPANY	11/03/1944	OK, TEXAS COUNTY	251	237		OK	TEXAS	T006N-R017E-028 SE	1
5026-6726-00	L035156000	FRANK A SWINGER ET AL	REPUBLIC NATURAL GAS COMPANY	02/06/1941	OK, TEXAS COUNTY	210	18		OK	TEXAS	T006N-R013E-024 NE	2
5026-6727-00	L035157000	NATHEN O HANSON	REPUBLIC NATURAL GAS COMPANY	04/12/1941	OK, TEXAS COUNTY	210	34		OK	TEXAS	T006N-R013E-022 NW	3
5026-6728-00	L035158000	ALLIANCE LIFE INSURANCE COMPAN	C E WILSON	04/10/1941	OK, TEXAS COUNTY	210	52		OK	TEXAS	T006N-R013E-034 SW	4
5026-6729-00	L035159000	ALLIANCE LIFE INSURANCE COMPAN	C E WILSON	04/10/1941	OK, TEXAS COUNTY	210	51		OK	TEXAS	T005N-R013E-023 NE	1
											T005N-R013E-024 NW	2

**EXHIBIT**  
**Leases**  
**KANSAS AND OKLAHOMA**

Legacy Number	Lease Number	Lessor	Lessee	Lease Date	State	County	Book	Page	Registry	Rec Sit	Rec County	Description	Lot(s)
5026-6730-00	L035160000	PRUDENTIAL INSURANCE COMPANY OF AMERICA	H W LONG	03/19/1941	OK	TEXAS COUNTY	231	21	OK	TEXAS	TEXAS	T006N-R013E-001 S	
5026-6731-00	L035161000	ST. JOAN OF ARC CATHOLIC CHURCH ET AL	REPUBLIC NATURAL GAS COMPANY	04/26/1941	OK	TEXAS COUNTY	210	166	OK	TEXAS	TEXAS	T006N-R014E-027 NW	
5026-6732-00	L035162000	PRUDENTIAL INSURANCE COMPANY OF AMERICA	REPUBLIC NATURAL GAS COMPANY	04/10/1941	OK	TEXAS COUNTY	210	165	OK	TEXAS	TEXAS	T006N-R013E-034 E1/4W	
5026-6733-01	L035163001	G E NELSON ET UX	REPUBLIC NATURAL GAS COMPANY	08/20/1945	OK	TEXAS COUNTY	251	415	OK	TEXAS	TEXAS	T006N-R013E-034 NE	
5026-6733-02	L035163002	RENA HOOPER BUCK ET AL	FRANK PARKES	08/02/1941	OK	TEXAS COUNTY	231	43	OK	TEXAS	TEXAS	T006N-R013E-035 NW	
5026-6734-00	L035164000	ETHEL F HURLIMAN ET AL	REPUBLIC NATURAL GAS COMPANY	03/06/1942	OK	TEXAS COUNTY	232	87	OK	TEXAS	TEXAS	T003N-R015E-010 NE/SE	
												T003N-R015E-010 S/SE	
												T003N-R015E-010 SE/SW	
												T003N-R015E-010 SW/NW	
												T004N-R014E-025 NE/SE	
5026-6735-01	L035165001	MARY QUINN ET AL	GREGSTER H LAMAR	12/31/1940	OK	TEXAS COUNTY	231	63	OK	TEXAS	TEXAS	T004N-R014E-025 S/SE	
5026-6735-02	L035165002	MIKE QUINN ET UX	REPUBLIC NATURAL GAS COMPANY	07/13/1943	OK	TEXAS COUNTY	232	312	OK	TEXAS	TEXAS	T004N-R014E-025 S/SE	
5026-6735-03	L035165003	W R WALLACE ET AL	REPUBLIC NATURAL GAS COMPANY	07/13/1943	OK	TEXAS COUNTY	240	356	OK	TEXAS	TEXAS	T004N-R014E-025 NW/SE	
5026-6736-00	L035166000	ADAH B SHIBLUM	REPUBLIC NATURAL GAS COMPANY	07/11/1941	OK	TEXAS COUNTY	210	120	OK	TEXAS	TEXAS	T005N-R013E-023 NW	
5026-6737-00	L035167000	C E WILSON ET AL	REPUBLIC NATURAL GAS COMPANY	07/21/1941	OK	TEXAS COUNTY	231	327	OK	TEXAS	TEXAS	T006N-R016E-022 NW	
5026-6738-00	L035168000	ARTHUR N DUL ABAMH ET UX	REPUBLIC NATURAL GAS COMPANY	01/02/1941	OK	TEXAS COUNTY	210	131	OK	TEXAS	TEXAS	T006N-R015E-028 NW	
5026-6739-00	L035169000	ARTHUR N DUL ABAMH ET UX	REPUBLIC NATURAL GAS COMPANY	01/02/1941	OK	TEXAS COUNTY	210	132	OK	TEXAS	TEXAS	T006N-R015E-028 NE	
5026-6740-00	L035170000	SAVA WILLIAMS ET UX	REPUBLIC NATURAL GAS COMPANY	08/05/1941	OK	TEXAS COUNTY	231	352	OK	TEXAS	TEXAS	T006N-R015E-034 SW	
5026-6741-00	L035171000	WILLIAM CLARK ET VIR	REPUBLIC NATURAL GAS COMPANY	08/03/1941	OK	TEXAS COUNTY	231	371	OK	TEXAS	TEXAS	T006N-R015E-032 SW/SE	
5026-6742-00	L035172000	FLOYD E MUSIC ET UX	REPUBLIC NATURAL GAS COMPANY	04/12/1943	OK	TEXAS COUNTY	232	145	OK	TEXAS	TEXAS	T006N-R015E-032 S/SW	
5026-6743-00	L035173000	DANIEL C HAMPSTEIN ET UX	REPUBLIC NATURAL GAS COMPANY	08/05/1941	OK	TEXAS COUNTY	231	374	OK	TEXAS	TEXAS	T006N-R015E-023 NE	
5026-6744-00	L035174000	JOHN BROWN ET UX	REPUBLIC NATURAL GAS COMPANY	08/05/1941	OK	TEXAS COUNTY	231	373	OK	TEXAS	TEXAS	T006N-R015E-032 NE/SE	
												T006N-R015E-032 S/SE	
												T006N-R015E-032 SE/NE	
5026-6745-00	L035175000	JERRY C POWELL	REPUBLIC NATURAL GAS COMPANY	08/05/1941	OK	TEXAS COUNTY	231	375	OK	TEXAS	TEXAS	T006N-R015E-023 SW	
5026-6746-00	L035176000	JERRY C POWELL	REPUBLIC NATURAL GAS COMPANY	08/05/1941	OK	TEXAS COUNTY	231	376	OK	TEXAS	TEXAS	T006N-R015E-028 N/NE	
5026-6747-00	L035177000	CHARLES E SIMMONS ET UX	REPUBLIC NATURAL GAS COMPANY	08/05/1941	OK	TEXAS COUNTY	231	377	OK	TEXAS	TEXAS	T006N-R015E-024 NW	
5026-6748-00	L035178000	MARY C MILLER ET VIR	REPUBLIC NATURAL GAS COMPANY	08/05/1941	OK	TEXAS COUNTY	231	383	OK	TEXAS	TEXAS	T006N-R015E-035 SW	
5026-6749-00	L035179000	A D BRAUNNER ET UX	REPUBLIC NATURAL GAS COMPANY	08/05/1941	OK	TEXAS COUNTY	231	381	OK	TEXAS	TEXAS	T006N-R015E-033 SE	
5026-6750-00	L035180000	ISHAM GRACE D	REPUBLIC NATURAL GAS COMPANY	08/05/1941	OK	TEXAS COUNTY	231	380	OK	TEXAS	TEXAS	T006N-R015E-026 SE	
5026-6751-00	L035181000	ALBERT M FANKHOUSER ET UX	REPUBLIC NATURAL GAS COMPANY	08/05/1941	OK	TEXAS COUNTY	231	382	OK	TEXAS	TEXAS	T006N-R015E-027 NW	
												T006N-R015E-027 S	
5026-6752-00	L035182000	L G BLACKWIER ET UX	REPUBLIC NATURAL GAS COMPANY	08/05/1941	OK	TEXAS COUNTY	231	394	OK	TEXAS	TEXAS	T006N-R015E-033 NE	
5026-6753-00	L035183000	ROY GRIBBLE ET UX	REPUBLIC NATURAL GAS COMPANY	08/05/1941	OK	TEXAS COUNTY	231	379	OK	TEXAS	TEXAS	T006N-R015E-028 SE	
												T006N-R015E-031 NE/SW	
												T006N-R015E-031 S/NE	
5026-6754-00	L035184000	CYRUS S JUDD ET UX	REPUBLIC NATURAL GAS COMPANY	08/05/1941	OK	TEXAS COUNTY	231	378	OK	TEXAS	TEXAS	T006N-R015E-025 NE	
5026-6755-00	L035185000	B A BLACKWIER ET UX	REPUBLIC NATURAL GAS COMPANY	08/05/1941	OK	TEXAS COUNTY	231	385	OK	TEXAS	TEXAS	T006N-R015E-030 ESW	
5026-6756-00	L035186000	WILLIAM A BURRIGE ET UX	REPUBLIC NATURAL GAS COMPANY	08/05/1941	OK	TEXAS COUNTY	231	386	OK	TEXAS	TEXAS	T006N-R015E-020 NE	4
5026-6757-00	L035187000	MATHILDA SWENSON	REPUBLIC NATURAL GAS COMPANY	08/05/1941	OK	TEXAS COUNTY	231	387	OK	TEXAS	TEXAS	T006N-R016E-030 NE	
5026-6758-00	L035188000	RUSSELL A PARKER ET UX	REPUBLIC NATURAL GAS COMPANY	08/05/1941	OK	TEXAS COUNTY	231	388	OK	TEXAS	TEXAS	T006N-R016E-020 SE	



**EXHIBIT  
Leases  
KANSAS AND OKLAHOMA**

Legacy Number	Lease Number	Lessor	Lessee	Lease Date	State	County	Book	Page	Registry	Rec St	Rec County	Description	Lot(s)
5026-6759-00	LO35189000	HENRY WITT ET UX	REPUBLIC NATURAL GAS COMPANY	08/05/1941	OK	TEXAS COUNTY	231	391		OK	TEXAS	T006N-R07E-032 NE	4
5026-6780-00	LO35190000	HENRY WITT ET UX	REPUBLIC NATURAL GAS COMPANY	08/05/1941	OK	TEXAS COUNTY	231	390		OK	TEXAS	T006N-R07E-029 S	4
5026-6761-00	LO35191000	B H SHOCKLEY ET UX	REPUBLIC NATURAL GAS COMPANY	08/05/1941	OK	TEXAS COUNTY	231	392		OK	TEXAS	T006N-R07E-029 S	4
5026-6762-00	LO35192000	JAW SLEDGE ET UX	REPUBLIC NATURAL GAS COMPANY	08/05/1941	OK	TEXAS COUNTY	231	394		OK	TEXAS	T006N-R07E-017 E	4
5026-6763-00	LO35193000	CLARA A PITTMAN	REPUBLIC NATURAL GAS COMPANY	08/05/1941	OK	TEXAS COUNTY	231	396		OK	TEXAS	T006N-R07E-029 NE	4
5026-6764-00	LO35194000	MARY CAROLYN MAVES ET AL	REPUBLIC NATURAL GAS COMPANY	08/05/1941	OK	TEXAS COUNTY	233	543		OK	TEXAS	T006N-R07E-021 W	4
5026-6765-00	LO35195000	WMI R KENOYER ET UX	REPUBLIC NATURAL GAS COMPANY	08/05/1941	OK	TEXAS COUNTY	231	397		OK	TEXAS	T006N-R07E-028 W	3
5026-6766-00	LO35196000	FRED A JUDD ET UX	REPUBLIC NATURAL GAS COMPANY	08/05/1941	OK	TEXAS COUNTY	231	393	296094	OK	TEXAS	T006N-R07E-019 E	4
5026-6767-00	LO35197000	ROBERT C LOMMAUGH ET UX	REPUBLIC NATURAL GAS COMPANY	08/05/1941	OK	TEXAS COUNTY	232	1		OK	TEXAS	T005N-R07E-005 NE/SE	3
5026-6768-00	LO35198000	JOE GRIFFLE ET UX	REPUBLIC NATURAL GAS COMPANY	08/05/1941	OK	TEXAS COUNTY	232	5	296096	OK	TEXAS	T005N-R07E-001 S/E/SE/NW	4
5026-6769-00	LO35199000	LEON ALLEN ET UX	REPUBLIC NATURAL GAS COMPANY	08/05/1941	OK	TEXAS COUNTY	232	8	296099	OK	TEXAS	T005N-R07E-001 W/NW	4
5026-6770-00	LO35200000	EDNA W SUTTON ET VIR	REPUBLIC NATURAL GAS COMPANY	08/05/1941	OK	TEXAS COUNTY	232	4	296095	OK	TEXAS	T005N-R07E-002 SE	3
5026-6771-00	LO35201000	JAMES FORAN ET UX	REPUBLIC NATURAL GAS COMPANY	08/06/1941	OK	TEXAS COUNTY	210	151		OK	TEXAS	T006N-R07E-012 SE	4
5026-6772-00	LO35202000	GUSTAF A BERSTEDT ET UX	REPUBLIC NATURAL GAS COMPANY	08/05/1941	OK	TEXAS COUNTY	232	37	296499	OK	TEXAS	T006N-R07E-026 NE	4
5026-6773-01	LO35203001	JOHN CLIFFORD KENNEDY ET AL	REPUBLIC NATURAL GAS COMPANY	08/05/1941	OK	TEXAS COUNTY	232	30	296493	OK	TEXAS	T006N-R07E-025 SW	3
5026-6773-02	LO35203002	JOHN CLIFFORD KENNEDY GUARDIAN	REPUBLIC NATURAL GAS COMPANY	08/05/1941	OK	TEXAS COUNTY	232	69	297351	OK	TEXAS	T006N-R07E-025 SW	4
5026-6774-00	LO35204000	NETTIE HAMILTON ET AL	REPUBLIC NATURAL GAS COMPANY	08/05/1941	OK	TEXAS COUNTY	233	22		OK	TEXAS	T006N-R07E-021 SE	4
5026-6775-00	LO35205000	EARL DIXON ET AL	REPUBLIC NATURAL GAS COMPANY	08/05/1941	OK	TEXAS COUNTY	233	11	296706	OK	TEXAS	T005N-R07E-030 SE	3
5026-6776-00	LO35206000	HARRY ADAMS ET AL	TEXAS INTERSTATE PIPELINE COMPANY	04/05/1933	OK	TEXAS COUNTY	189	134	295086	OK	TEXAS	T005N-R07E-003 SINW	3
5026-6777-00	LO35207000	JEAN H TANTLINGER ET AL	REPUBLIC NATURAL GAS COMPANY	08/05/1941	OK	TEXAS COUNTY	233	57	297253	OK	TEXAS	T005N-R07E-006 E/SW	4
5026-6778-00	LO35208000	JOHN CLIFFORD KENNEDY GUARDIAN RALPH J KENNEDY	REPUBLIC NATURAL GAS COMPANY	08/05/1941	OK	TEXAS COUNTY	232	68		OK	TEXAS	T006N-R07E-026 NW	7
5026-6779-00	LO35209000	GARRIE H MASSEY ET AL	REPUBLIC NATURAL GAS COMPANY	01/22/1942	OK	TEXAS COUNTY	233	70		OK	TEXAS	T005N-R07E-012 NE	4
5026-6780-00	LO35210000	JOHN E SUTTON ET UX	REPUBLIC NATURAL GAS COMPANY	03/19/1942	OK	TEXAS COUNTY	232	90		OK	TEXAS	T005N-R07E-001 SW	4
5026-6781-01	LO35211001	LUELLA MORRISON ET AL	REPUBLIC NATURAL GAS COMPANY	08/05/1941	OK	TEXAS COUNTY	233	35		OK	TEXAS	T006N-R07E-012 NE	4
5026-6781-02	LO35211002	LOUISE WMOUNCE ET AL	REPUBLIC NATURAL GAS COMPANY	08/05/1941	OK	TEXAS COUNTY	232	89		OK	TEXAS	T006N-R07E-028 SE	4
5026-6782-00	LO35212000	C M SHIPTON ET UX	FRANK PARKS	03/14/1942	OK	TEXAS COUNTY	232	92		OK	TEXAS	T006N-R07E-017 SE/NE	4

**EXHIBIT**  
**Leases**  
**KANSAS AND OKLAHOMA**

Legacy Number	Lease Number	Lessor	Lessee	Lease Date	State	County	Book	Page	Registry	Rec St	Rec County	Description	Lot(s)
5026-6793-00	LO35213000	RALPH C SYLVIS ET UX	REPUBLIC NATURAL GAS COMPANY	04/01/1942	OK	TEXAS COUNTY	232	97		OK	TEXAS	T006N-R016E-019 ENW	1
5026-6794-00	LO35214000	OTTO BARTIJS ET UX	REPUBLIC NATURAL GAS COMPANY	05/09/1942	OK	TEXAS COUNTY	232	105		OK	TEXAS	T004N-R014E-025 NE	2
5026-6795-00	LO35215000	W G TALBOT	REPUBLIC NATURAL GAS COMPANY	04/15/1942	OK	TEXAS COUNTY	232	106		OK	TEXAS	T005N-R013E-002 SW	1
5026-6796-00	LO35216000	STATE OF OKLAHOMA GS-8046	REPUBLIC NATURAL GAS COMPANY	05/04/1942	OK	TEXAS COUNTY	233	103	299419	OK	TEXAS	T006N-R016E-017 SE	1
5026-6797-00	LO35217000	HAVEN H STEVENS ET UX	REPUBLIC NATURAL GAS COMPANY	12/31/1942	OK	TEXAS COUNTY	232	127		OK	TEXAS	T006N-R016E-010	1
												T006N-R016E-011	1
													2
													3
													4
5026-6798-00	LO35218000	ROY A HERBALD ET UX	REPUBLIC NATURAL GAS COMPANY	03/01/1943	OK	TEXAS COUNTY	232	134	301010	OK	TEXAS	T006N-R016E-035 NE	1
5026-6799-00	LO35219000	ROY RUSSELL ET UX	REPUBLIC NATURAL GAS COMPANY	03/01/1943	OK	TEXAS COUNTY	232	135		OK	TEXAS	T006N-R016E-025 SE	1
5026-6799-00	LO35220000	EM HERBALD ET UX	REPUBLIC NATURAL GAS COMPANY	03/01/1943	OK	TEXAS COUNTY	232	136		OK	TEXAS	T006N-R017E-022 SW	1
5026-6791-00	LO35221000	ROY HAMPTON ET UX	REPUBLIC NATURAL GAS COMPANY	03/01/1943	OK	TEXAS COUNTY	232	137		OK	TEXAS	T006N-R017E-019 ESW	3
5026-6792-00	LO35222000	SIMON W BYRAM ET UX	REPUBLIC NATURAL GAS COMPANY	02/20/1943	OK	TEXAS COUNTY	232	138		OK	TEXAS	T005N-R013E-026 ENW	4
5026-6793-00	LO35223000	ANNIE ALL EN ET AL	REPUBLIC NATURAL GAS COMPANY	03/01/1943	OK	TEXAS COUNTY	232	139		OK	TEXAS	T005N-R013E-026 NSW	1
5026-6794-00	LO35224000	BELLE V BEARD	PAHHANDI E EASTERN PIPE LINE COMPANY	05/10/1940	OK	TEXAS COUNTY	215	411		OK	TEXAS	T006N-R016E-026 NE	1
5026-6795-00	LO35225000	G T JACKSON ET UX	REPUBLIC NATURAL GAS COMPANY	07/16/1943	OK	TEXAS COUNTY	917	886		OK	TEXAS	T006N-R016E-026 SE	1
							232	186		OK	TEXAS		2
								196		OK	TEXAS		3
5026-6796-00	LO35226000	S L TOMPKINS	J W MCCOLL	09/16/1940	OK	TEXAS COUNTY	217	477		OK	TEXAS	T004N-R014E-001 S1NE	2
5026-6797-00	LO35227000	J E LUTZ ET UX	REPUBLIC NATURAL GAS COMPANY	08/17/1943	OK	TEXAS COUNTY	232	322		OK	TEXAS	T006N-R015E-031 S1SW	2
													3
													4
5026-6798-00	LO35228000	J C MICHAEL ET UX	SKELLY OIL COMPANY	07/26/1941	OK	TEXAS COUNTY	210	128		OK	TEXAS	T006N-R015E-022 SW	1
5026-6799-00	LO35229000	WARREN EASTERWOOD ET AL	REPUBLIC NATURAL GAS COMPANY	07/06/1943	OK	TEXAS COUNTY	233	486		OK	TEXAS	T004N-R014E-025 SE	1
5026-6800-00	LO35230000	WARREN EASTERWOOD ET AL	REPUBLIC NATURAL GAS COMPANY	07/06/1943	OK	TEXAS COUNTY	233	486		OK	TEXAS	T004N-R014E-025 SW	1
5026-6801-00	LO35231000	TILGHMAN W JOHNSON	REPUBLIC NATURAL GAS COMPANY	09/17/1943	OK	TEXAS COUNTY	232	315		OK	TEXAS	T006N-R016E-031 ENW	1
5026-6802-00	LO35232000	JAMES B LANGSTON ET UX	REPUBLIC NATURAL GAS COMPANY	08/13/1943	OK	TEXAS COUNTY	232	321		OK	TEXAS	T006N-R016E-032 N1N1S/SW	2
													2
5026-6803-00	LO35233000	LUCY O'BRIEN ET VIR	REPUBLIC NATURAL GAS COMPANY	08/13/1943	OK	TEXAS COUNTY	232	320		OK	TEXAS	T006N-R016E-032 S1N1S/SW	2
													3
5026-6804-00	LO35234000	C D MCBRATNEY ET UX	EMPIRE OIL & REFINING COMPANY	12/16/1933	OK	TEXAS COUNTY	192	13		OK	TEXAS	T006N-R016E-032 S1S1SW	3
5026-6805-00	LO35235000	L A ROBINSON	PAHHANDI E EASTERN PIPE LINE COMPANY	02/26/1943	OK	TEXAS COUNTY	231	289		OK	TEXAS	T006N-R014E-017 NE	1
5026-6806-01	LO35236001	OTTO BARTIJS ET UX	REPUBLIC NATURAL GAS COMPANY	10/05/1943	OK	TEXAS COUNTY	232	429	306004	OK	TEXAS	T004N-R014E-025 NW	1
5026-6806-02	LO35236002	E E MCDANIEL ET UX	REPUBLIC NATURAL GAS COMPANY	07/06/1943	OK	TEXAS COUNTY	232	310	393926	OK	TEXAS	T004N-R014E-025 NW	1
5026-6806-03	LO35236003	EVERETT CARPENTER ET UX	REPUBLIC NATURAL GAS COMPANY	07/06/1943	OK	TEXAS COUNTY	232	311	303937	OK	TEXAS	T004N-R014E-025 NW	1
5026-6807-00	LO35237000	I M LIGHTNER ET UX	T B ROACH	09/14/1941	OK	TEXAS COUNTY	232	16		OK	TEXAS	T004N-R014E-001 SE	1
5026-6808-00	LO35238000	LYNNDON A ROBINSON	T B ROACH	08/23/1941	OK	TEXAS COUNTY	232	22		OK	TEXAS	T006N-R015E-036 NE	1
5026-6809-01	LO35239001	BELLAH GIBBLI E ESTATE	H W LONG	03/20/1937	OK	TEXAS COUNTY	209	526		OK	TEXAS	T005N-R014E-001 NE	1
5026-6809-02	LO35239002	I G BLACKNER ET UX	H W LONG	03/20/1937	OK	TEXAS COUNTY	209	528		OK	TEXAS	T005N-R014E-001 NE	1
5026-6810-00	LO35240000	ENZ GOTTLIEB ET UX	REPUBLIC NATURAL GAS COMPANY	09/17/1943	OK	TEXAS COUNTY	244	420		OK	TEXAS	T006N-R015E-032 SE	1
5026-6811-00	LO35241000	FRANK A SWINGER ET AL	FRANK PARKS	12/21/1936	OK	TEXAS COUNTY	204	352		OK	TEXAS	T006N-R015E-032 SE	1
5026-6812-00	LO35242000	E H SWAMM ET UX	PAHHANDI E EASTERN PIPE LINE COMPANY	03/01/1943	OK	TEXAS COUNTY	240A	57		OK	TEXAS	T006N-R015E-036 SE	1
5026-6813-00	LO35243000	SAMMIE K SHOCKLEY	STANLEY MARSH JR	01/22/1941	OK	TEXAS COUNTY	210	2	294152	OK	TEXAS	T006N-R016E-021 S1NE	1

**EXHIBIT**  
**Leases**  
**KANSAS AND OKLAHOMA**

Legacy Number	Lease Number	Lessor	Lessee	Lease Date	State	County	Book	Page	Registry	Rec St	Rec County	Description	Lot(s)
5026-6814-00	L03524000	L W SHIELDS	PAWHANDLE EASTERN PIPE LINE COMPANY	06/18/1942	OK	TEXAS COUNTY	232	108		OK	TEXAS	T005N-R014E-025 N	1
												T005N-R014E-025 N1SW	
												T005N-R014E-025 SE	
												T005N-R014E-025 S1E	
5026-6815-00	L035246000	C E WILLSON ET UX	REPUBLIC NATURAL GAS COMPANY	08/22/1943	OK	TEXAS COUNTY	232	336		OK	TEXAS	T005N-R014E-006 S1NE	1
													2
5026-6816-00	L035246000	CHARLES HOTBECK ET UX	REPUBLIC NATURAL GAS COMPANY	08/18/1943	OK	TEXAS COUNTY	232	313	300339	OK	TEXAS	T006N-R015E-035 SE	2
5026-6817-00	L035247000	BEAVER MEADE & ENGLEWOOD RAIL	MEADE & ENGLEWOOD RAILROAD COMPANY	09/24/1943	OK	TEXAS COUNTY	243	364		OK	TEXAS	T005N-R014E-025	
5026-6818-00	L035248000	EULA CHRISTIAN CHURCH	REPUBLIC NATURAL GAS COMPANY	09/24/1943	OK	TEXAS COUNTY	232	452		OK	TEXAS	T005N-R014E-025 SW/SW	
5026-6819-00	L035249000	MATTIE R CALLIHAN ET AL	REPUBLIC NATURAL GAS COMPANY	08/13/1943	OK	TEXAS COUNTY	232	319		OK	TEXAS	T006N-R015E-022 SE	
5026-6820-00	L035250000	HENRY W WACKER JR ET UX	REPUBLIC NATURAL GAS COMPANY	08/17/1943	OK	TEXAS COUNTY	232	318		OK	TEXAS	T005N-R014E-008 S1NW	
5026-6821-00	L035251000	C S MCGARRAUGH ET UX	REPUBLIC NATURAL GAS COMPANY	08/17/1943	OK	TEXAS COUNTY	232	317		OK	TEXAS	T005N-R014E-012 SW	
5026-6822-00	L035252000	JOHN MACKEY ET UX	REPUBLIC NATURAL GAS COMPANY	08/18/1943	OK	TEXAS COUNTY	232	316		OK	TEXAS	T005N-R015E-006 SENW	3
													4
													5
5026-6823-00	L035253000	ANNIE V CUSTER ET AL	G C ROUGHTON	06/24/1943	OK	TEXAS COUNTY	244	161		OK	TEXAS	T006N-R017E-018 ENW	1
													2
5026-6824-00	L035254000	J P NORDBERG TRUST	REPUBLIC NATURAL GAS COMPANY	08/18/1943	OK	TEXAS COUNTY	232	415		OK	TEXAS	T006N-R015E-027 NE	
5026-6825-00	L035255000	FEDERAL LAND BANK OF WICHITA	REPUBLIC NATURAL GAS COMPANY	07/20/1943	OK	TEXAS COUNTY	232	430		OK	TEXAS	T005N-R014E-024	
5026-6826-00	L035256000	SCHOOL DISTRICT NO 86	REPUBLIC NATURAL GAS COMPANY	10/22/1943	OK	TEXAS COUNTY	232	431		OK	TEXAS	T006N-R016E-029 N1E/N1E	
5026-6827-00	L035257000	WILLBUR E WHEELER ET UX	REPUBLIC NATURAL GAS COMPANY	10/12/1943	OK	TEXAS COUNTY	232	426		OK	TEXAS	T006N-R015E-032 N1E/S1W	
5026-6828-00	L035258000	J C KELLY ET UX	REPUBLIC NATURAL GAS COMPANY	11/16/1943	OK	TEXAS COUNTY	232	472		OK	TEXAS	T006N-R016E-009	1
													2
													3
													4
5026-6829-00	L035259000	MARY CALAHAN ET AL	REPUBLIC NATURAL GAS COMPANY	10/12/1943	OK	TEXAS COUNTY	243	216		OK	TEXAS	T006N-R015E-032 N1N	4
5026-6830-00	L035260000	BEN H SHOCKLEY ET UX	REPUBLIC NATURAL GAS COMPANY	02/09/1944	OK	TEXAS COUNTY	232	510		OK	TEXAS	T006N-R016E-034 NW	
5026-6831-00	L035261000	GRACE D ISHAM	REPUBLIC NATURAL GAS COMPANY	02/09/1944	OK	TEXAS COUNTY	232	511		OK	TEXAS	T006N-R015E-026 NW	
5026-6832-00	L035262000	ARTHUR C HOOBLE ET UX	REPUBLIC NATURAL GAS COMPANY	02/09/1944	OK	TEXAS COUNTY	232	512		OK	TEXAS	T006N-R017E-017 SE	
5026-6833-00	L035263000	C E WILLSON ET UX	REPUBLIC NATURAL GAS COMPANY	02/07/1944	OK	TEXAS COUNTY	232	515		OK	TEXAS	T006N-R017E-028 NW	
5026-6834-00	L035264000	SPURGEON HELLER ET AL	REPUBLIC NATURAL GAS COMPANY	02/24/1944	OK	TEXAS COUNTY	232	516		OK	TEXAS	T006N-R016E-015 NE	
5026-6835-00	L035265000	SCHOOL DISTRICT #143 ET AL	REPUBLIC NATURAL GAS COMPANY	04/14/1944	OK	TEXAS COUNTY	232	580		OK	TEXAS	T005N-R014E-012 SE/SE/SE/SE	
5026-6836-00	L035266000	ISAAH CARROLL ET UX	SKELLY OIL COMPANY	02/19/1937	OK	TEXAS COUNTY	206	249	284711	OK	TEXAS	T006N-R016E-027 NW	
5026-6837-00	L035267000	ISAAH CARROLL ET UX	SKELLY OIL COMPANY	02/19/1937	OK	TEXAS COUNTY	206	247		OK	TEXAS	T006N-R016E-015 W	
5026-6838-00	L035268000	AMERICAN LIFE INSURANCE COMPANY	SKELLY OIL COMPANY	08/20/1937	OK	TEXAS COUNTY	209	412	288728	OK	TEXAS	T006N-R015E-013 NE	
5026-6839-00	L035269000	MARGARET J RYAN	SKELLY OIL COMPANY	02/23/1937	OK	TEXAS COUNTY	195	83	294102	OK	TEXAS	T006N-R014E-030 E1SW	3
													4
													4
5026-6840-00	L035270000	GEORGE BAUDER	REPUBLIC NATURAL GAS COMPANY	04/17/1944	OK	TEXAS COUNTY	232	566		OK	TEXAS	T006N-R014E-031 NE	
5026-6841-00	L035271000	MAUISSA J HOOPER ET AL	REPUBLIC NATURAL GAS COMPANY	02/23/1944	OK	TEXAS COUNTY	265	71	307981	OK	TEXAS	T006N-R017E-020 SE	
5026-6842-00	L035272000	FEDERAL LIFE INSURANCE COMPANY	FRANK PARKS	08/28/1937	OK	TEXAS COUNTY	209	425	286782	OK	TEXAS	T006N-R016E-008	
5026-6843-00	L035273000	MYRTLE A KRUSE ET UX	PAWHANDLE E EASTERN PIPE LINE COMPANY	08/30/1941	OK	TEXAS COUNTY	233	152		OK	TEXAS	T006N-R014E-021 NE	
5026-6844-00	L035274000	CECIL ROBINSON (MMS)	PAWHANDLE E EASTERN PIPE LINE COMPANY	10/31/1944	OK	TEXAS COUNTY	251	297		OK	TEXAS	T006N-R014E-029 NE	
5026-6845-00	L035275000	J TRIBXEV ET UX	PAWHANDLE E EASTERN PIPE LINE COMPANY	02/08/1943	OK	TEXAS COUNTY	231	293		OK	TEXAS	T006N-R014E-027 SW	
5026-6846-00	L035276000	ETAL BEER	PAWHANDLE E EASTERN PIPE LINE CO	04/18/1942	OK	TEXAS COUNTY	210	110		OK	TEXAS	T005N-R014E-020 W	

**EXHIBIT  
Leases  
KANSAS AND OKLAHOMA**

Legacy Number	Lease Number	Lessor	Lessee	Lease Date	State, County	Book	Page	Registry	Rec St	Rec County	Description	Lot(s)
5026-8848-00	LO35278000	JOHN M. GLODEN	PAHHANDLE EASTERN PIPE LINE COMPANY	04/06/1942	OK, TEXAS COUNTY	231	74	295440	OK	TEXAS	T005N-R01-3E-025 SW	
5026-8849-00	LO35279300	DORIS CROWTHER WHITE TRUSTEE IDA BRIGGSMAN GUARDIAN ET AL	PAHHANDLE EASTERN PIPE LINE COMPANY	01/23/1942	OK, TEXAS COUNTY	231	274	297805	OK	TEXAS	T005N-R01-4E-017 SW	
5026-8850-00	LO35280000	LOUIS F FISCHER ET UX	PAHHANDLE EASTERN PIPELINE COMPANY	02/12/1940	OK, TEXAS COUNTY	232	57	295402	OK	TEXAS	T006N-R01-021 SE	
5026-8851-00	LO35281000	JOHN BOOTHER	PAHHANDLE EASTERN PIPE LINE COMPANY	07/10/1942	OK, TEXAS COUNTY	231	287	297575	OK	TEXAS	T006N-R01-4E-029 W	
5026-8852-00	LO35282000	KATE C WRIGHT TRUSTEE	PAHHANDLE EASTERN PIPE LINE COMPANY	01/23/1942	OK, TEXAS COUNTY	231	275	297806	OK	TEXAS	T006N-R01-4E-028 SE	
5026-8853-00	LO35283000	CHAS B CLAUSON ET UX	REPUBLIC NATURAL GAS COMPANY	07/05/1945	OK, TEXAS COUNTY	231	427		OK	TEXAS	T005N-R01-4E-020 NE	
5026-8854-00	LO35284000	KATE C WRIGHT TRUSTEE	PAHHANDLE EASTERN PIPE LINE COMPANY	01/23/1942	OK, TEXAS COUNTY	231	277	297977	OK	TEXAS	T005N-R01-4E-017 NW	
5026-8855-00	LO35285000	JOHN H WEEBEN ET UX	PAHHANDLE EASTERN PIPE LINE COMPANY	03/14/1942	OK, TEXAS COUNTY	231	95	295715	OK	TEXAS	T006N-R01-4E-015 NE	
5026-8856-00	LO35286000	DOROTHEA CROWTHER WHITE TTEE	PAHHANDLE EASTERN PIPE LINE COMPANY	01/23/1942	OK, TEXAS COUNTY	231	271		OK	TEXAS	T006N-R01-4E-016 NE	1
5026-8857-00	LO35287000	GEO R LEE ET UX	EMPIRE OIL AND REFINING COMPANY	05/20/1933	OK, TEXAS COUNTY	180	527	295605	OK	TEXAS	T005N-R01-4E-017 SE	2
5026-8858-00	LO35288000	J S WALLACE ET UX	SKELLY OIL COMPANY	02/22/1932	OK, TEXAS COUNTY	171	244	245395	OK	TEXAS	T006N-R01-031 SE	
5026-8859-00	LO35289000	HENRY A WIT ET UX	SKELLY OIL COMPANY	03/01/1932	OK, TEXAS COUNTY	186	230	245398	OK	TEXAS	T006N-R01-06-033 SE	
5026-8860-00	LO35290000	LORENZ MULLER	SKELLY OIL COMPANY	02/22/1940	OK, TEXAS COUNTY	215	440	289286	OK	TEXAS	T006N-R01-07E-031 ENW	1
5026-8861-00	LO35291000	CHARLES E SIMMONS ET UX	SKELLY OIL COMPANY	01/26/1936	OK, TEXAS COUNTY	192	221	281346	OK	TEXAS	T006N-R01-05E-022 NW	2
5026-8862-00	LO35292000	JESSE S COUGH ET UX	SKELLY OIL COMPANY ET AL	08/11/1941	OK, TEXAS COUNTY	210	134	295881	OK	TEXAS	T006N-R01-04E-027 SE	
5026-8863-00	LO35293000	CLARA LANGSTON	SKELLY OIL COMPANY ET AL	04/09/1940	OK, TEXAS COUNTY	219	274	295093	OK	TEXAS	T006N-R01-05E-032 NW	
5026-8864-00	LO35294000	HENRY WIT ET UX	SKELLY OIL COMPANY AND COLUMBIAN FUEL CORPORA	09/24/1944	OK, TEXAS COUNTY	210	188	298198	OK	TEXAS	T006N-R01-06E-028 NE	
5026-8865-00	LO35295000	HATTIE DECKER ESTATE ET AL	SKELLY OIL COMPANY	04/23/1942	OK, TEXAS COUNTY	210	179	398696	OK	TEXAS	T006N-R01-05E-025 SE	
5026-8866-00	LO35296000	MARY E ALLEN	J CURTIS STARR	03/27/1930	OK, TEXAS COUNTY	172	600		OK	TEXAS	T006N-R01-4E-019 SE	
5026-8867-00	LO35297000	ANNA FRANCES WIT ET VIR	REPUBLIC NATURAL GAS COMPANY	12/08/1940	OK, TEXAS COUNTY	251	254		OK	TEXAS	T006N-R01-05E-028 SW	
5026-8868-00	LO35298000	FLORENCE N MURDOCK ET VIR	FRANK PARKES	04/24/1937	OK, TEXAS COUNTY	195	338		OK	TEXAS	T006N-R01-4E-036 SE	
5026-8869-00	LO35299000	LETTIE HICKOX ET AL	REPUBLIC NATURAL GAS COMPANY	03/02/1946	OK, TEXAS COUNTY	251	536		OK	TEXAS	T006N-R01-07E-030 ENW	1
5026-8870-00	LO35300000	GERTRUDE RUSSELL ET AL	FRANK PARKES	04/10/1937	OK, TEXAS COUNTY	195	350	285799	OK	TEXAS	T006N-R01-06E-015 NNE	2
5026-8871-00	LO35301000	FEDERAL LIFE INSURANCE COMPANY	FRANK PARKES	04/15/1937	OK, TEXAS COUNTY	195	350	285805	OK	TEXAS	T006N-R01-06E-015 SE	1
5026-8872-00	LO35302000	LESLIE H CONE ET AL	FRANK PARKES	04/22/1937	OK, TEXAS COUNTY	206	438		OK	TEXAS	T006N-R01-05E-034 NW	2
5026-8873-00	LO35303000	MARY DENMAN ET AL	FRANK PARKES	03/30/1937	OK, TEXAS COUNTY	209	129	235489	OK	TEXAS	T006N-R01-06E-013 NW	
5026-8874-00	LO35304000	GEORGE W GUEST ET UX	TEXAS COMPANY (THE)	02/26/1937	OK, TEXAS COUNTY	206	554	394388	OK	TEXAS	T006N-R01-06E-033 NE	
5026-8875-00	LO35305000	LUCINDA BELLE ADAMS ET AL	REPUBLIC NATURAL GAS COMPANY	11/04/1944	OK, TEXAS COUNTY	255	308	311380	OK	TEXAS	T006N-R01-06E-027 SW	
5026-8876-00	LO35306000	TODD ADAMS	FRANK PARKES	01/16/1937	OK, TEXAS COUNTY	206	250	294723	OK	TEXAS	T006N-R01-06E-036 SW	
5026-8877-00	LO35307000	A P GARDNER ET UX	H W LONG	10/21/1940	OK, TEXAS COUNTY	217	471	293176	OK	TEXAS	T002N-R01-4E-002 S/S	
5026-8878-00	LO35308000	CHURCH OF THE UNITED BRETHREN	REPUBLIC NATURAL GAS COMPANY	05/28/1944	OK, TEXAS COUNTY	232	620		OK	TEXAS	T002N-R01-4E-012 NW	
5026-8879-00	LO35309000	AUGUST L WUELLER ET UX	REPUBLIC NATURAL GAS COMPANY	07/25/1944	OK, TEXAS COUNTY	251	8	308899	OK	TEXAS	T006N-R01-4E-025 ENE/N/SE	
5026-8880-00	LO35310000	W F HINDS ET UX	REPUBLIC NATURAL GAS COMPANY	08/07/1944	OK, TEXAS COUNTY	251	28	308364	OK	TEXAS	T006N-R01-4E-034 NE	
5026-8881-00	LO35311000	BEN H SHOCKLEY ET UX	REPUBLIC NATURAL GAS COMPANY	07/12/1944	OK, TEXAS COUNTY	251	58	308696	OK	TEXAS	T006N-R01-06E-035 SW	
5026-8882-00	LO35312000	ANDERSSON DUNICAN ET UX	REPUBLIC NATURAL GAS COMPANY	02/18/1946	OK, TEXAS COUNTY	251	517	317396	OK	TEXAS	T006N-R01-07E-017 SW	
5026-8883-00	LO35313000	STATE OF OKLAHOMA CS-6040	J F GARRH	08/16/1941	OK, TEXAS COUNTY	233	1		OK	TEXAS	T006N-R01-4E-036 NE	
5026-8884-00	LO35314000	E G GUM ET UX	REPUBLIC NATURAL GAS COMPANY	12/08/1944	OK, TEXAS COUNTY	251	304	312239	OK	TEXAS	T006N-R01-4E-036 NW	
5026-8885-00	LO35315000	ETHEL F WEIUCH	REPUBLIC NATURAL GAS COMPANY	03/12/1946	OK, TEXAS COUNTY	251	604	319148	OK	TEXAS	T005N-R01-4E-006 N/SE	
5026-8885-00	LO35315000	ETHEL F WEIUCH	REPUBLIC NATURAL GAS COMPANY	03/12/1946	OK, TEXAS COUNTY	251	604	319148	OK	TEXAS	T005N-R01-3E-013 SE	

**EXHIBIT**  
**Leases**  
**KANSAS AND OKLAHOMA**

Legacy Number	Lease Number	Lessor	Lessee	Lease Date	State	County	Book	Page	Registry	Rec St	Rec County	Description	Lot(s)
5026-8896-00	LO35317000	G M TOWNSEND ET AL	REPUBLIC NATURAL GAS COMPANY	11/13/1943	OK	TEXAS COUNTY	285	346	312241	OK	TEXAS	T005N-R013E-003 S1NE	1
5026-8897-00	LO35317000	LORENZ MULLER	PANHANDI E EASTERN PIPE LINE COMPANY	03/01/1943	OK	TEXAS COUNTY	231	203	289764	OK	TEXAS	T005N-R017E-001 S1W	2
5026-8898-00	LO35318000	W M L SHARP ET AL	PANHANDI E EASTERN PIPE LINE COMPANY	03/01/1943	OK	TEXAS COUNTY	210	206	391298	OK	TEXAS	T005N-R013E-002 S1NW	3
5026-8899-00	LO35319000	JAMES WILSON POPE ET UX	EMPIRE OIL AND REFINING COMPANY	05/15/1933	OK	TEXAS COUNTY	180	475	285291	OK	TEXAS	T005N-R014E-031 E1SW	4
5026-8890-00	LO35320000	JAMES F LUNSFORD	PANHANDI E EASTERN PIPE LINE COMPANY	03/01/1943	OK	TEXAS COUNTY	240	46	1921	OK	TEXAS	T005N-R013E-024 NE	4
5026-8891-00	LO35321000	BEAVER MEADE & ENGLEWOOD RAIL	REPUBLIC NATURAL GAS COMPANY	08/01/1946	OK	TEXAS COUNTY	280	267	320730	OK	TEXAS	T005N-R014E-029 NW	3
5026-8892-00	LO35322000	O R HEARD ET UX	REPUBLIC NATURAL GAS COMPANY	12/20/1946	OK	TEXAS COUNTY	281	631	320730	OK	TEXAS	T005N-R014E-029 NW	3
5026-8893-00	LO35323000	CHESTER A MARKHAM ET UX	PANHANDI E EASTERN PIPE LINE COMPANY	04/07/1942	OK	TEXAS COUNTY	231	268		OK	TEXAS	T005N-R014E-029 NE	4
5026-8894-00	LO35324000	ERICH W WESSLER ET UX	J W MCCOLL	08/10/1940	OK	TEXAS COUNTY	219	349	292819	OK	TEXAS	T005N-R014E-029 SW	3
5026-8895-00	LO35325000	MARVIN B SCHMEITZEL ET UX	FRANK PARKES	01/25/1937	OK	TEXAS COUNTY	206	192	284493	OK	TEXAS	T005N-R017E-016 NE	1
5026-8896-00	LO35326000	GERTIELA TALBOT	PANHANDI E EASTERN PIPE LINE COMPANY	03/09/1943	OK	TEXAS COUNTY	240	50	391297	OK	TEXAS	T005N-R013E-002 NW/SE	2
5026-8897-00	LO35327000	HENRY A HENNING ET UX	EMPIRE OIL AND REFINING COMPANY	02/16/1934	OK	TEXAS COUNTY	192	289	261656	OK	TEXAS	T005N-R013E-002 SW/NE	2
5026-8898-00	LO35328000	ALLIANCE LIFE INSURANCE CO	H W LONG	02/16/1942	OK	TEXAS COUNTY	232	94	297926	OK	TEXAS	T005N-R014E-031 E1NW	1
5026-8899-01	LO35329001	MARGARET C CURTIS ET AL	H W LONG	06/09/1941	OK	TEXAS COUNTY	231	41		OK	TEXAS	T005N-R014E-031 SE	2
5026-8899-02	LO35329002	RUTH CURTIS ET AL	REPUBLIC NATURAL GAS COMPANY	05/09/1946	OK	TEXAS COUNTY	251	613	319836	OK	TEXAS	T005N-R014E-032 SW	4
5026-8899-03	LO35329003	MANFORD BURK ET UX	REPUBLIC NATURAL GAS COMPANY	05/09/1946	OK	TEXAS COUNTY	251	612	319835	OK	TEXAS	T005N-R014E-031 SE	3
5026-8900-00	LO35330000	MANFORD BURK ET UX	SKELLY OIL COMPANY	02/09/1934	OK	TEXAS COUNTY	192	211		OK	TEXAS	T005N-R014E-007 E1SW	4
5026-8901-01	LO35331001	DON L STEPHENS ET AL	JOE E DENHAM	08/28/1943	OK	TEXAS COUNTY	244	501	306395	OK	TEXAS	T005N-R013E-024 NE	4
5026-8901-02	LO35331002	W R JARRETT ET UX	REPUBLIC NATURAL GAS COMPANY	01/02/1946	OK	TEXAS COUNTY	251	505	316683	OK	TEXAS	T005N-R013E-024 NE	4
5026-8902-01	LO35332001	ALLIANCE LIFE INSURANCE COMPANY OF PEORIA ILLINOIS	JOE E DENHAM	08/14/1943	OK	TEXAS COUNTY	244	418	309913	OK	TEXAS	T005N-R013E-010 SE	2
5026-8902-02	LO35332002	E W SNEDEKER ET UX	REPUBLIC NATURAL GAS COMPANY	05/19/1945	OK	TEXAS COUNTY	251	391	344474	OK	TEXAS	T005N-R013E-010 SE	2
5026-8902-03	LO35332003	ALBERT KELLY ET UX	REPUBLIC NATURAL GAS COMPANY	08/19/1945	OK	TEXAS COUNTY	251	411	313727	OK	TEXAS	T005N-R013E-010 S1SE	2
5026-8902-04	LO35332004	S A SCHRAEDER	REPUBLIC NATURAL GAS COMPANY	06/19/1945	OK	TEXAS COUNTY	251	409	313725	OK	TEXAS	T005N-R013E-010 S1SE	2
5026-8902-05	LO35332005	OLIVE ALLEN DEAN	REPUBLIC NATURAL GAS COMPANY	06/11/1945	OK	TEXAS COUNTY	251	421	313948	OK	TEXAS	T005N-R013E-010 N1SE	3
5026-8903-00	LO35333000	GERTRUDE TALBOT	JOE E DENHAM	05/06/1944	OK	TEXAS COUNTY	244	570	308933	OK	TEXAS	T005N-R013E-002 NE/SE	1
5026-8904-01	LO35334001	G E NELSON ET UX	JOE E DENHAM	03/05/1944	OK	TEXAS COUNTY	244	568	308505	OK	TEXAS	T005N-R013E-002 S1NE	1
5026-8904-02	LO35334002	DEMING INVESTMENT COMPANY THE	JOE E DENHAM	03/22/1944	OK	TEXAS COUNTY	244	567	308504	OK	TEXAS	T005N-R013E-003 NE/NE	2
5026-8905-00	LO35335000	SARAH NORTON ET AL	TEKAS COMPANY (THE)	05/21/1940	OK	TEXAS COUNTY	215	464	1951	OK	TEXAS	T006N-R013E-014 S1E	2
5026-8906-00	LO35336000	DAVID CONROY ET AL	REPUBLIC NATURAL GAS COMPANY	02/15/1945	OK	TEXAS COUNTY	251	420	313385	OK	TEXAS	T006N-R014E-032 NW	1
5026-8907-00	LO35337000	ALTA B NELSON ET AL	REPUBLIC NATURAL GAS COMPANY	08/20/1945	OK	TEXAS COUNTY	251	413	313729	OK	TEXAS	T006N-R013E-011	2
5026-8908-00	LO35338000	G E NELSON ET AL	REPUBLIC NATURAL GAS COMPANY	08/20/1945	OK	TEXAS COUNTY	251	414	313730	OK	TEXAS	T006N-R013E-014 NW	2
5026-8909-00	LO35339000	ALTA B NELSON ET AL	REPUBLIC NATURAL GAS COMPANY	08/20/1945	OK	TEXAS COUNTY	251	410	313726	OK	TEXAS	T006N-R013E-014 NE	1
5026-8910-00	LO35340000	ALTA B NELSON ET AL	REPUBLIC NATURAL GAS COMPANY	08/20/1945	OK	TEXAS COUNTY	251	419	313825	OK	TEXAS	T006N-R013E-014 S1W	1

**EXHIBIT**  
**Leases**  
**KANSAS AND OKLAHOMA**

Legacy Number	Lease Number	Lessor	Lessee	Lease Date	State	County	Book	Page	Registry	Rec St	Rec County	Description	Lot(s)
5026-6911-00	L035341000	STATE OF OKLAHOMA 1983	L A EDWARDS	04/09/1945	OK	TEXAS COUNTY	255	406	313105	OK	TEXAS	T006N-R014E-016 NW	
5026-6912-00	L035342000	STATE OF OKLAHOMA CS-6027	L A EDWARDS	04/09/1945	OK	TEXAS COUNTY	255	404	313104	OK	TEXAS	T006N-R013E-022 NE	
5026-6913-00	L035343000	STATE OF OKLAHOMA CS-6039	L A EDWARDS	04/09/1945	OK	TEXAS COUNTY	255	408	313106	OK	TEXAS	T006N-R014E-032 NE	
5026-6914-00	L035344000	WILLIAM ALBERS ET UX	EMPIRE OIL AND REFINING COMPANY	04/21/1933	OK	TEXAS COUNTY	188	617	250090	OK	TEXAS	T005N-R014E-031 NE/4E	
5026-6915-00	L035345000	EDWARD EDENS ET UX	EMPIRE OIL AND REFINING COMPANY	10/01/1933	OK	TEXAS COUNTY	189	470	257479	OK	TEXAS	T005N-R014E-032 NW	
5026-6916-00	L035346000	HENRY A HENNING ET UX	EMPIRE OIL AND REFINING COMPANY	02/20/1934	OK	TEXAS COUNTY	192	267	261655	OK	TEXAS	T005N-R014E-030 NE	
5026-6917-00	L035347000	HENRY A HENNING ET UX	EMPIRE OIL AND REFINING COMPANY	02/20/1934	OK	TEXAS COUNTY	192	273	261665	OK	TEXAS	T005N-R014E-019 ESW	
5026-6918-00	L035348000	MISSOURI VALLEY COLL EGE	J W MCCOIL	04/07/1941	OK	TEXAS COUNTY	231	29	294728	OK	TEXAS	T005N-R014E-019 S/E	4
5026-6919-00	L035349000	EARL DIXON ET AL	REPUBLIC NATURAL GAS COMPANY	08/05/1941	OK	TEXAS COUNTY	233	13		OK	TEXAS	T006N-R014E-021 NW/4E	
5026-6920-00	L035350000	JOE GRIFFLE ET UX	FRANK PARKES	07/13/1937	OK	TEXAS COUNTY	206	87	284287	OK	TEXAS	T006N-R014E-025 NW	
5026-6921-00	L035351000	PEARL H DAVIS ET VIR	FRANK PARKES	12/31/1935	OK	TEXAS COUNTY	207	364	283896	OK	TEXAS	T006N-R014E-025 S/E	
5026-6922-00	L035352000	ALBERT CROAK ET UX	FRANK PARKES	07/02/1937	OK	TEXAS COUNTY	207	357	283889	OK	TEXAS	T006N-R014E-035 NE	
5026-6923-00	L035353000	WILLIAM ANDREWS	PHILLIPS PETROLEUM COMPANY	02/11/1937	OK	TEXAS COUNTY	206	230	284629	OK	TEXAS	T006N-R014E-035 S/E	
5026-6924-00	L035354000	G S EWING ET UX	PHILLIPS PETROLEUM COMPANY	01/08/1937	OK	TEXAS COUNTY	207	273	283478	OK	TEXAS	T006N-R014E-020 SW	
5026-6925-00	L035355000	G S EWING ET UX	PHILLIPS PETROLEUM COMPANY	01/08/1937	OK	TEXAS COUNTY	207	274	283479	OK	TEXAS	T006N-R013E-023 NW	
5026-6926-00	L035356000	WALDO E STEPHENS ET UX	REPUBLIC NATURAL GAS COMPANY	04/28/1944	OK	TEXAS COUNTY	255	524	314726	OK	TEXAS	T005N-R014E-001 N/SE/NW	
5026-6927-00	L035357000	WILLIAM SPENCER	REPUBLIC NATURAL GAS COMPANY	10/16/1945	OK	TEXAS COUNTY	251	469	316030	OK	TEXAS	T006N-R013E-035 NE	
5026-6928-00	L035358000	SAJIE TRUJE SPENCER	REPUBLIC NATURAL GAS COMPANY	10/16/1945	OK	TEXAS COUNTY	251	468	316020	OK	TEXAS	T006N-R013E-035 SE	
5026-6929-00	L035359000	E E DALE ET VIR	W E BENSON	12/31/1935	OK	TEXAS COUNTY	207	58	282915	OK	TEXAS	T006N-R015E-009	1
5026-6930-01	L035360001	ETHEL ROYSE ET AL	W E BENSON	01/12/1937	OK	TEXAS COUNTY	206	5	283988	OK	TEXAS	T006N-R017E-031 NE	2
5026-6930-02	L035360002	DARRELL F ROYSE ET UX	PEERLESS OIL AND GAS COMPANY	07/12/1942	OK	TEXAS COUNTY	210	176	289582	OK	TEXAS	T006N-R017E-032 NW	
5026-6931-00	L035361000	FANNIE JACOBS	W E BENSON	03/24/1937	OK	TEXAS COUNTY	206	348	283188	OK	TEXAS	T006N-R017E-030 ESW	3
5026-6932-00	L035362000	PETER L EVANS TRUSTEE	W E BENSON	06/12/1937	OK	TEXAS COUNTY	206	479	286165	OK	TEXAS	T006N-R017E-028 ENE	4
5026-6933-00	L035363000	C E WILLSON ET UX	W E BENSON	07/08/1937	OK	TEXAS COUNTY	206	481	286161	OK	TEXAS	T006N-R017E-028 WNE	
5026-6935-00	L035364000	L G BLACKMER ET UX	FRANK PARKES	10/11/1944	OK	TEXAS COUNTY	252	11		OK	TEXAS	T006N-R015E-018 ESW	3
5026-6936-00	L035365000	STATE OF OKLAHOMA CS-6025	CLYDE H HALE	03/25/1946	OK	TEXAS COUNTY	260	139	318333	OK	TEXAS	T005N-R013E-033 NE	4
5026-6937-00	L035366000	STATE OF OK CS-6047	CLYDE H HALE	04/08/1946	OK	TEXAS COUNTY	260	154	318516	OK	TEXAS	T006N-R015E-020 NE	
5026-6938-00	L035367000	MAE E WALSH ET VIR	REPUBLIC NATURAL GAS COMPANY	05/16/1946	OK	TEXAS COUNTY	251	159		OK	TEXAS	T006N-R013E-013 NW	
5026-6939-00	L035368000	FLOYD G MILLER ET UX	REPUBLIC NATURAL GAS COMPANY	03/01/1946	OK	TEXAS COUNTY	251	566		OK	TEXAS	T006N-R016E-008	1
5026-6940-00	L035369000	H W LONG ET UX	JOE E DENHAM	07/20/1943	OK	TEXAS COUNTY	244	408		OK	TEXAS	T004N-R013E-004 SINE	2
5026-6941-00	L035370000	STATE OF OK CS-6060	REPUBLIC NATURAL GAS COMPANY	07/08/1946	OK	TEXAS COUNTY	260	243		OK	TEXAS	T006N-R017E-016 NW	1
5026-6942-00	L035371000	BEAVER MEADE & ENGLEWOOD RAILROAD COMPANY	REPUBLIC NATURAL GAS COMPANY	08/01/1946	OK	TEXAS COUNTY	260	270		OK	TEXAS	T006N-R014E-030 NW	2
5026-6943-00	L035372000	BEAVER MEADE & ENGLEWOOD RAILROAD COMPANY	REPUBLIC NATURAL GAS COMPANY	08/01/1946	OK	TEXAS COUNTY	260	255		OK	TEXAS	T006N-R013E-032 NW	
5026-6944-00	L035373000	BEAVER MEADE & ENGLEWOOD RAILROAD COMPANY	REPUBLIC NATURAL GAS COMPANY	08/01/1946	OK	TEXAS COUNTY	260	251		OK	TEXAS	T006N-R013E-036 NW	4
5026-6945-00	L035374000	BEAVER MEADE & ENGLEWOOD RAILROAD COMPANY	REPUBLIC NATURAL GAS COMPANY	08/01/1946	OK	TEXAS COUNTY	260	253	319759	OK	TEXAS	T006N-R013E-031 NW	
5026-6946-00	L035375000	BEAVER MEADE & ENGLEWOOD RAILROAD COMPANY	REPUBLIC NATURAL GAS COMPANY	08/01/1946	OK	TEXAS COUNTY	260	256	319761	OK	TEXAS	T005N-R013E-026	
5026-6947-00	L035376000	BEAVER MEADE & ENGLEWOOD RAILROAD COMPANY	REPUBLIC NATURAL GAS COMPANY	08/01/1946	OK	TEXAS COUNTY	260	253	319760	OK	TEXAS	T005N-R013E-025	

**EXHIBIT  
Leases**

**KANSAS AND OKLAHOMA**

Legacy Number	Lease Number	Lessor	Lessee	Lease Date	State	County	Book	Page	Registry	Rec Sit	Rec County	Description	Lot(s)
5026-6948-00	LO35377000	M E TRAPP ET AL	PANHANDLE EASTERN PIPELINE COMPANY	10/25/1945	OK	TEXAS COUNTY	244	589	316378	OK	TEXAS	T004N-R013E-004 SE	
5026-6949-00	LO35378000	CITIES SERVICE OIL COMPANY	REPUBLIC NATURAL GAS COMPANY	11/27/1946	OK	TEXAS COUNTY	257	8		OK	TEXAS	T004N-R013E-006 ESW	6
5026-6949-01	LO35378001	CLAUDE F TINGLEY	REPUBLIC NATURAL GAS COMPANY	02/06/1946	OK	TEXAS COUNTY	251	546		OK	TEXAS	T004N-R013E-006 ESE	7
5026-6950-00	LO35379000	CHARLES E DAIN ET UX	REPUBLIC NATURAL GAS COMPANY	04/09/1946	OK	TEXAS COUNTY	260	592	324684	OK	TEXAS	T005N-R014E-029	
5026-6951-00	LO35380000	FRED CALLAHAN ET UX	REPUBLIC NATURAL GAS COMPANY	04/09/1946	OK	TEXAS COUNTY	260	595		OK	TEXAS	T005N-R014E-029	
5026-6952-00	LO35381000	ALBERT THRALL ET UX	REPUBLIC NATURAL GAS COMPANY	04/09/1946	OK	TEXAS COUNTY	260	596		OK	TEXAS	T005N-R014E-029	
5026-6953-00	LO35382000	J D WERTZ ET UX	REPUBLIC NATURAL GAS COMPANY	04/10/1946	OK	TEXAS COUNTY	260	590		OK	TEXAS	T005N-R014E-029	
5026-6954-00	LO35383000	H EDENS ET UX	REPUBLIC NATURAL GAS COMPANY	04/09/1946	OK	TEXAS COUNTY	260	588		OK	TEXAS	T005N-R014E-029	
5026-6955-00	LO35384000	PAUL SHORES ET UX	REPUBLIC NATURAL GAS COMPANY	04/09/1946	OK	TEXAS COUNTY	260	587		OK	TEXAS	T005N-R014E-029	
5026-6956-00	LO35385000	O R HEARD ET UX	REPUBLIC NATURAL GAS COMPANY	04/09/1946	OK	TEXAS COUNTY	260	583	324685	OK	TEXAS	T005N-R014E-029	
5026-6957-00	LO35386000	W F DJUNAWAY ET UX	REPUBLIC NATURAL GAS COMPANY	05/22/1946	OK	TEXAS COUNTY	257	134	324685	OK	TEXAS	T005N-R014E-029	
5026-6958-00	LO35387000	EARL W LEWIS ET UX	REPUBLIC NATURAL GAS COMPANY	04/12/1946	OK	TEXAS COUNTY	257	132	324684	OK	TEXAS	T005N-R014E-029	
5026-6959-00	LO35388000	HENRY HILLER ET UX	REPUBLIC NATURAL GAS COMPANY	04/09/1946	OK	TEXAS COUNTY	260	585	324680	OK	TEXAS	T005N-R014E-029	
5026-6960-00	LO35389000	CHAMPLIN REFINING COMPANY	REPUBLIC NATURAL GAS COMPANY	04/17/1946	OK	TEXAS COUNTY	257	135	324656	OK	TEXAS	T005N-R014E-029	
5026-6961-00	LO35390000	N A PHILLIPS	REPUBLIC NATURAL GAS COMPANY	06/01/1946	OK	TEXAS COUNTY	260	583	324653	OK	TEXAS	T005N-R014E-029	
5026-6962-00	LO35391000	H W LONG ET UX	REPUBLIC NATURAL GAS COMPANY	11/20/1946	OK	TEXAS COUNTY	257	136	324657	OK	TEXAS	T005N-R014E-029	
5026-6963-00	LO35392000	EWING HAUSELL ET UX	REPUBLIC NATURAL GAS COMPANY	02/14/1947	OK	TEXAS COUNTY	257	41	322164	OK	TEXAS	T004N-R013E-008 SE	
5026-6964-00	LO35393000	JOE M DEAN ET UX	CITIES SERVICE OIL COMPANY	12/03/1942	OK	TEXAS COUNTY	233	213		OK	TEXAS	T005N-R013E-009 NW	
5026-6965-00	LO35394000	MARTHA E BACON	H W LONG	10/30/1943	OK	TEXAS COUNTY	244	573	319019	OK	TEXAS	T005N-R013E-027 N1/4E	
5026-6966-00	LO35395000	LANGSTON BACON ESTATE	H W LONG	10/30/1943	OK	TEXAS COUNTY	244	572		OK	TEXAS	T005N-R013E-027 N1/4E	
5026-6967-01	LO35396001	GULF COAST WRESTERN OIL CO	PANHANDLE EASTERN PIPE LINE COMPANY	02/18/1946	OK	TEXAS COUNTY	251	585	318392	OK	TEXAS	T005N-R013E-027 S1/4E	
5026-6967-02	LO35396002	J LUTHER TAYLOR ET UX	PANHANDLE EASTERN PIPE LINE COMPANY	10/03/1945	OK	TEXAS COUNTY	251	500	316271	OK	TEXAS	T005N-R013E-033 SW	
5026-6967-03	LO35396003	G T BLANKENSHIP	PANHANDLE EASTERN PIPE LINE COMPANY	10/24/1945	OK	TEXAS COUNTY	251	534	317614	OK	TEXAS	T005N-R013E-033 SW	
5026-6968-01	LO35397001	W H ERWIN ET UX	J M KESSLER ET AL	05/15/1946	OK	TEXAS COUNTY	256	352	318729	OK	TEXAS	T005N-R014E-030 ESW	3
5026-6968-02	LO35397002	JOHN MLINDSEY ET UX	REPUBLIC NATURAL GAS COMPANY	04/07/1947	OK	TEXAS COUNTY	244	580	322788	OK	TEXAS	T005N-R014E-030 ESW	3
5026-6968-03	LO35397003	CLARICE BUSH AYCOCK ET VIR	REPUBLIC NATURAL GAS COMPANY	04/23/1947	OK	TEXAS COUNTY	257	100	322038	OK	TEXAS	T005N-R014E-030 ESW	4
5026-6968-04	LO35397004	VELMA BEAL ET VIR	REPUBLIC NATURAL GAS COMPANY	04/23/1947	OK	TEXAS COUNTY	257	102	323113	OK	TEXAS	T005N-R014E-030 ESW	4
5026-6969-01	LO35398001	ANNA MAE JAMES ESTATE	KENNETH A WILSON ET AL	06/06/1946	OK	TEXAS COUNTY	252	129		OK	TEXAS	T005N-R013E-035 SW	4
5026-6969-02	LO35398002	KATHERYN JAMES ET AL	J M KESSLER ET AL	06/06/1946	OK	TEXAS COUNTY	252	113		OK	TEXAS	T005N-R013E-035 SW	3
5026-6970-00	LO35399000	GEORGE B JOHNSON ET UX	REPUBLIC NATURAL GAS COMPANY	05/07/1947	OK	TEXAS COUNTY	257	112		OK	TEXAS	T006N-R014E-019 ENW	1
5026-6971-00	LO35400000	FERN PARKES ET VIR	REPUBLIC NATURAL GAS COMPANY	05/07/1947	OK	TEXAS COUNTY	257	111		OK	TEXAS	T006N-R015E-020 NW	2
5026-6972-00	LO35401000	OLIE SHATTUCK	PANHANDLE EASTERN PIPELINE COMPANY	06/19/1942	OK	TEXAS COUNTY	231	280	298373	OK	TEXAS	T005N-R013E-009 SE	
5026-6973-00	LO35402000	W C FINDLAY	REPUBLIC NATURAL GAS COMPANY	03/17/1942	OK	TEXAS COUNTY	231	257	297636	OK	TEXAS	T005N-R013E-009 SW	
5026-6974-00	LO35403000	RIFFE GILMORE AND COMPANY ET AL	REPUBLIC NATURAL GAS COMPANY	05/26/1947	OK	TEXAS COUNTY	257	126		OK	TEXAS	T005N-R014E-029	
5026-6975-00	LO35404000	RIFFE GILMORE AND COMPANY ET AL	REPUBLIC NATURAL GAS COMPANY	05/26/1947	OK	TEXAS COUNTY	257	125		OK	TEXAS	T005N-R014E-030	
5026-6976-00	LO35405000	FIRST BAPTIST CHURCH OF HOUGH	REPUBLIC NATURAL GAS COMPANY	07/10/1947	OK	TEXAS COUNTY	257	131		OK	TEXAS	T005N-R014E-029	
5026-6977-00	LO35406000	J L RANDOLPH ET UX	REPUBLIC NATURAL GAS COMPANY	05/07/1947	OK	TEXAS COUNTY	257	137		OK	TEXAS	T005N-R014E-029	
5026-6978-00	LO35407000	EDITH LEE BEATY ET VIR	CITIES SERVICE OIL COMPANY	02/10/1943	OK	TEXAS COUNTY	233	310	399903	OK	TEXAS	T006N-R013E-034 WINW	
5026-6979-00	LO35408000	A B CRAIG ET UX	REPUBLIC NATURAL GAS COMPANY	09/04/1947	OK	TEXAS COUNTY	257	144		OK	TEXAS	T005N-R014E-029	
5026-6980-00	LO35409000	GEORGE E PROBST ET UX	REPUBLIC NATURAL GAS COMPANY	08/22/1947	OK	TEXAS COUNTY	257	138	324689	OK	TEXAS	T005N-R014E-029	
5026-6981-00	LO35410000	BOARD OF EDUCATION CITY OF GUYMON OK	REPUBLIC NATURAL GAS COMPANY	05/09/1949	OK	TEXAS COUNTY	257	223		OK	TEXAS	T005N-R014E-017	
5026-6982-00	LO35411000	FIRST BAPTIST CHURCH OF HOUGH	REPUBLIC NATURAL GAS COMPANY	06/04/1940	OK	TEXAS COUNTY	257	233	330409	OK	TEXAS	T005N-R013E-012	
5026-6983-00	LO35412000	BARDEN CEMENTARY ASSOCIATION	REPUBLIC NATURAL GAS COMPANY	02/06/1990	OK	TEXAS COUNTY	269	255		OK	TEXAS	T006N-R014E-022	
5026-6984-00	LO35413000	MARY E ALLEN	REPUBLIC NATURAL GAS COMPANY	03/07/1946	OK	TEXAS COUNTY	251	540	317778	OK	TEXAS	T005N-R013E-017 ENW	

**EXHIBIT**  
**Leases**  
**KANSAS AND OKLAHOMA**

Legacy Number	Lease Number	Lessor	Lessee	Lease Date	State	County	Book	Page	Registry	Rec St	Rec County	Description	Lot(s)
5026-7532-00	LO35414000	FERN PARKES ET VIR	FRANK PARKES	02/02/1944	OK	TEXAS COUNTY	217	24		OK	TEXAS	T068N-R015E-019 N	
5026-7533-00	LO35415000	R S PHILLIPS ET UX	REPUBLIC NATURAL GAS COMPANY	02/03/1939	OK	TEXAS COUNTY	217	12		OK	TEXAS	T068N-R015E-019 SW	
5026-7534-00	LO35416000	HARLIN E CRISS ET UX	FRANK PARKES	02/02/1944	OK	TEXAS COUNTY	252	12		OK	TEXAS	T068N-R015E-019 SE	
5026-7770-01	LO35417001	HUBERT CURTIS ET AL	MOBIL OIL CORPORATION	02/14/1986	OK	TEXAS COUNTY	740	176		OK	TEXAS	T068N-R015E-016 SW	
5026-7770-02	LO35417002	MARSH HILL ET UX	MOBIL OIL CORPORATION	02/28/1986	OK	TEXAS COUNTY	740	126	575267	OK	TEXAS	T068N-R015E-016 SW	
5026-7770-03	LO35417003	BARBARA W SKAY OSTLING	MOBIL OIL CORPORATION	02/21/1986	OK	TEXAS COUNTY	740	166		OK	TEXAS	T068N-R015E-016 SW	
5026-7770-04	LO35417004	WALTER O WITT ET UX	MOBIL OIL CORPORATION	02/22/1986	OK	TEXAS COUNTY	740	174		OK	TEXAS	T068N-R015E-016 SW	
5026-7770-05	LO35417005	MARY FUNK	MOBIL OIL CORPORATION	02/14/1986	OK	TEXAS COUNTY	740	168		OK	TEXAS	T068N-R015E-016 SW	
5026-7770-06	LO35417006	MATT D WITT ET UX	MOBIL OIL CORPORATION	02/22/1986	OK	TEXAS COUNTY	740	170		OK	TEXAS	T068N-R015E-016 SW	
5026-7770-07	LO35417007	PAUL W WITT	MOBIL OIL CORPORATION	02/22/1986	OK	TEXAS COUNTY	740	172		OK	TEXAS	T068N-R015E-016 SW	
5026-7771-01	LO35418001	WELMA MAE MOOD ET AL	MOBIL OIL CORPORATION	02/06/1986	OK	TEXAS COUNTY	739	306	575085	OK	TEXAS	T068N-R015E-016 N	
5026-7771-02	LO35418002	PATSY L NNN HOOD	MOBIL OIL CORPORATION	02/06/1986	OK	TEXAS COUNTY	739	310		OK	TEXAS	T068N-R015E-016 N	
5026-8846-01	LO35419001	C A LOUCKS ET UX & ET AL	MAGNOLIA PETROLEUM COMPANY	04/09/1953	KS	KEARNY COUNTY	24	354		KS	KEARNY	T026S-R039W-02S SE	
5026-8847-01	LO35420001	H F KREY ET UX	MAGNOLIA PETROLEUM COMPANY	10/17/1945	KS	KEARNY COUNTY	13	234		KS	KEARNY	T026S-R039W-02S S	
5026-8848-01	LO35421001	LENORA V TATE	MAGNOLIA PETROLEUM COMPANY	04/08/1953	KS	KEARNY COUNTY	23	95		KS	KEARNY	T026S-R039W-031 E/1W	1
5026-8849-01	LO35422001	MERL A ROSEL ET UX & ET AL	MAGNOLIA PETROLEUM COMPANY	06/18/1946	KS	KEARNY COUNTY	14	136		KS	KEARNY	T026S-R039W-031 E/1W	2
5026-8850-01	LO35423001	C A LOUCKS ET UX & ET AL	MAGNOLIA PETROLEUM COMPANY	06/03/1948	KS	KEARNY COUNTY	18	16		KS	KEARNY	T026S-R039W-02S SE	4
5026-8851-01	LO35424001	GEORGA WEIN ET AL	MAGNOLIA PETROLEUM COMPANY	11/01/1944	KS	KEARNY COUNTY	12	147		KS	KEARNY	T026S-R039W-02S S	
5026-8852-01	LO35425001	VICTOR B TATE ET AL	MAGNOLIA PETROLEUM COMPANY	06/08/1948	KS	KEARNY COUNTY	18	4		KS	KEARNY	T026S-R039W-027 N	
5026-8853-01	LO35426001	VICTOR B TATE ET AL	MAGNOLIA PETROLEUM COMPANY	06/08/1948	KS	KEARNY COUNTY	18	3		KS	KEARNY	T026S-R039W-033 N	
5026-8854-01	LO35427001	VICTOR B TATE ET AL	MAGNOLIA PETROLEUM COMPANY	06/08/1948	KS	KEARNY COUNTY	18	1		KS	KEARNY	T026S-R039W-021 E/SE	
5026-8856-00	LO35428000	RURAL HIGH SCHOOL DIST #1	MAGNOLIA PETROLEUM COMPANY	11/04/1949	KS	STEVENS COUNTY	23	215		KS	STEVENS	T031S-R039W-028 NW/NN/SE	
5026-8857-01	LO35429001	W H TILFORD ET UX	NORTHERN NATURAL GAS COMPANY	12/17/1945	KS	STEVENS COUNTY	14	91		KS	STEVENS	T032S-R039W-011 SW	
5026-8858-01	LO35430001	C O DOWNING	W G HAJUN	05/07/1951	KS	FINNEY COUNTY	24	149		KS	FINNEY	T022S-R032W-014 N	
5026-8859-01	LO35431000	B A SHAWER ET UX	O R REED	12/01/1947	KS	FINNEY COUNTY	17	23		KS	FINNEY	T022S-R032W-030 NE	
5026-8860-01	LO35432000	GEORGE H HAHN ET UX	O R REED	12/01/1947	KS	FINNEY COUNTY	17	10		KS	FINNEY	T022S-R032W-030 SE	
5026-8861-01	LO35433000	GEORGE H HAHN ET UX	O R REED	12/01/1947	KS	FINNEY COUNTY	16	576		KS	FINNEY	T022S-R032W-036 NE	
5026-8862-01	LO35434000	LENA METZ ET AL	O R REED	07/11/1947	KS	FINNEY COUNTY	16	326		KS	FINNEY	T023S-R032W-006 SE	
5026-8863-01	LO35435001	OCCIDENTAL LIFE INSURANCE	JOE E DENHAM	09/22/1944	KS	FINNEY COUNTY	14	281		KS	FINNEY	T023S-R032W-006 SW	
5026-8864-01	LO35436002	GEORGE H HAHN ATTORNEY	JOE E DENHAM	08/04/1944	KS	FINNEY COUNTY	14	283		KS	FINNEY	T023S-R032W-006 SW	
5026-8865-01	LO35436001	GEORGE BAILEY ET AL	RUSSELL W TAYLOR	04/05/1955	KS	FINNEY COUNTY	31	194		KS	FINNEY	T023S-R032W-006 NE	
5026-8866-01	LO35436002	HAROLD N HOBART JR. ET AL	RUSSELL W TAYLOR	04/05/1955	KS	FINNEY COUNTY	31	284		KS	FINNEY	T023S-R032W-006 NE	
5026-8867-01	LO35437000	R G GREENHOUSE AND VOLA	O E BRADLEY	04/12/1948	KS	FINNEY COUNTY	17	205		KS	FINNEY	T022S-R032W-007 SE	
5026-8868-01	LO35438000	H W KLEINSTEUBER AND MARY C	PANHANDLE EASTERN PIPE LINE	05/10/1954	KS	FINNEY COUNTY	29	522		KS	FINNEY	T026S-R031W-030 NW	
5026-8869-01	LO35439000	H W KLEINSTEUBER AND MARY C	PANHANDLE EASTERN PIPE LINE	05/10/1954	KS	FINNEY COUNTY	29	521		KS	FINNEY	T026S-R031W-030 SW	
5026-8870-01	LO35440000	CLAUDE D DAVIS AND ORPHEA	NORTHERN NATURAL GAS COMPANY	08/16/1947	KS	STEVENS COUNTY	14	177		KS	STEVENS	T022S-R039W-024 NE	
5026-8871-01	LO35441000	ROY R MOORE AND BEULAH MOORE	NORTHERN NATURAL GAS COMPANY	08/16/1947	KS	STEVENS COUNTY	14	561		KS	STEVENS	T022S-R039W-024 NNW	
5026-8872-01	LO35442000	B D DORRISSEN AND HELENA	NORTHERN NATURAL GAS COMPANY	08/25/1946	KS	HASKELL COUNTY	5	12		KS	HASKELL	T028S-R034W-014 S	
5026-8873-01	LO35443001	CLYDE STONESTREET AND MARGORIE	JOE E DENHAM	08/01/1943	KS	HASKELL COUNTY	4	337		KS	HASKELL	T028S-R034W-014 N	
5026-8874-01	LO35443002	SHELL OIL COMPANY	JOE E DENHAM	08/01/1943	KS	HASKELL COUNTY	9	522		KS	HASKELL	T028S-R034W-014 N	
5026-8875-01	LO35444000	H W LONG AND ELIZABETH LONG	PANHANDLE EASTERN PIPE LINE	08/23/1941	OK	TEXAS COUNTY	231	225		OK	TEXAS	T068N-R017E-034	
5026-8876-01	LO35445000	IRVING HILL AND IMOGENE HILL	PANHANDLE EASTERN PIPE LINE	01/20/1947	OK	TEXAS COUNTY	251	124		OK	TEXAS	T068N-R017E-034 NW/NW	



**EXHIBIT**  
**Leases**  
**KANSAS AND OKLAHOMA**

Legacy Number	Lease Number	Lessor	Lessee	Lease Date	State	County	Book	Page	Registry	Rec St	Rec County	Description	Lot(s)
813-1290-00HT	LO35446000	C. W. DUNCAN	PANHANDLE EASTERN PIPE LINE	01/20/1947	OK	TEXAS COUNTY	251	34	OK	TEXAS	TEXAS	T006N-R07E-034 SW	
813-1291-00HT	LO35447000	FLORENCE M. SALMAN AND	FRANK PARKS	08/05/1946	OK	TEXAS COUNTY	252	90	OK	TEXAS	TEXAS	T006N-R07E-034 SW/4W	
813-1292-00HT	LO35448000	CENTRAL LIFE ASSURANCE SOCIETY	W. E. BENSON	12/31/1936	OK	TEXAS COUNTY	204	318	OK	TEXAS	TEXAS	T006N-R07E-034 NE	
813-1299-00HT	LO35449000	G. ENZ AND WIFE, FLOSSIE ENZ	PEERLESS OIL AND GAS COMPANY	02/01/1943	OK	TEXAS COUNTY	240	322	OK	TEXAS	TEXAS	T006N-R07E-034 SE T002N-R07E-015 SW T002N-R07E-020 SE	
												T002N-R07E-022 ENW	
												T002N-R07E-022 NE/SW	
												T002N-R07E-028 NW	
												T002N-R07E-028 NE	
813-1300-00HT	LO35490000	HOWARD H. BECKER AND EVELYN	PEERLESS OIL AND GAS COMPANY	02/03/1943	OK	TEXAS COUNTY	240	348	OK	TEXAS	TEXAS	T002N-R07E-029 NE	
813-1309-00HT	LO35451000	DELLA KNISS MC LAUGHLIN	PHILLIPS PETROLEUM COMPANY	02/02/1944	OK	TEXAS COUNTY	243	350	OK	TEXAS	TEXAS	T002N-R07E-029 NW	
813-1310-01HT	LO35452001	PERRY WALL AND DASY WALL,	PEERLESS OIL AND GAS COMPANY	09/30/1943	OK	TEXAS COUNTY	243	169	OK	TEXAS	TEXAS	T001N-R07E-004 ENE T001N-R07E-005 ENE T001N-R07E-005 ESE T001N-R07E-005 NW/NW T001N-R07E-005 SW/SW	
												T001N-R07E-006 SW	
												T001N-R07E-006 SW/NW	
												T001N-R07E-006 W/SE	
												T002N-R07E-031	
												T002N-R07E-032	
												T002N-R07E-033	
813-1310-02HT	LO35452002	WOOD OIL COMPANY	PEERLESS OIL AND GAS COMPANY	09/30/1943	OK	TEXAS COUNTY	243	171	OK	TEXAS	TEXAS	T001N-R07E-004 ENE T001N-R07E-005 ENE T001N-R07E-005 ESE T001N-R07E-005 NW/NW T001N-R07E-005 SW/SW T001N-R07E-005 SW/SE T001N-R07E-006 N/NE T001N-R07E-006 NNW T001N-R07E-006 SW T001N-R07E-006 SW/NW T001N-R07E-006 W/SE T001N-R07E-006 W	
												T001N-R07E-006 W/SE	
												T002N-R07E-031	
												T002N-R07E-032	
												T002N-R07E-033	
813-1311-00HT	LO35453000	EARL A. CRANG AND WIFE	PEERLESS OIL AND GAS COMPANY	09/05/1947	OK	TEXAS COUNTY	252	178	OK	TEXAS	TEXAS	T001N-R07E-006 SE/NW	
813-1332-00HT	LO35454000	GEO. M. FRITZ, EXECUTOR OF	H. W. LONG	11/12/1940	OK	TEXAS COUNTY	217	542	OK	TEXAS	TEXAS	T006N-R07E-022 N	
813-1334-00HT	LO35455000	MERLE TARRANT WINTER, GUARDIAN	PANHANDLE EASTERN PIPE LINE	02/20/1947	OK	TEXAS COUNTY	251	186	OK	TEXAS	TEXAS	T006N-R07E-022 SE	
813-1335-00HT	LO35456000	JOSEPHINE GARD	W. E. BENSON	07/07/1937	OK	TEXAS COUNTY	206	483	OK	TEXAS	TEXAS	T006N-R07E-022 SE	

**EXHIBIT  
Leases  
KANSAS AND OKLAHOMA**

Legacy Number	Lease Number	Lessor	Lessee	Lease Date	State, County	Book	Page	Registry	Rec St	Rec County	Description	Lot(s)
813-1661-00HT	LO35457000	MAGGIE THOMPSON	PEERLESS OIL AND GAS COMPANY	06/13/1941	OK, TEXAS COUNTY	217	383		OK	TEXAS	T060N-R07E-022 SW	
813-1662-00HT	LO35458000	EFFIE J. WARNER	PEERLESS OIL AND GAS COMPANY	06/10/1941	OK, TEXAS COUNTY	217	343		OK	TEXAS	T050N-R07E-022 SE	
813-1663-00HT	LO35459000	HARVEY P COX ET UX	STANLIND OIL AND GAS COMPANY	03/20/1942	OK, TEXAS COUNTY	210	169		OK	TEXAS	T050N-R07E-022 NE	
813-1664-01HT	LO35460001	GLEN TEEL AND WIFE MARGARET	STANLIND OIL AND GAS COMPANY	07/14/1945	OK, TEXAS COUNTY	251	424		OK	TEXAS	T050N-R07E-022 SW	
813-1664-02HT	LO35460002	HELEN CULPEPER	PEERLESS OIL AND GAS COMPANY	12/19/1946	OK, TEXAS COUNTY	252	146		OK	TEXAS	T050N-R07E-022 NW	
813-1606-00HT	LO35461000	PETER L. EVANS, TRUSTEE	W. E. BENSON	06/12/1937	OK, TEXAS COUNTY	206	479		OK	TEXAS	T060N-R07E-027 SW	
813-1607-00HT	LO35462000	FRED STEWART AND WIFE MAMIE	W. E. BENSON	07/27/1940	OK, TEXAS COUNTY	217	377		OK	TEXAS	T060N-R07E-027 WINW	
813-1608-00HT	LO35463000	S. ELZABETH MILLER	W. E. BENSON	07/27/1940	OK, TEXAS COUNTY	217	429		OK	TEXAS	T060N-R07E-027 ENW	
813-1609-00HT	LO35464000	OTTO HOEME AND WIFE, PAULINE	W. E. BENSON	10/12/1940	OK, TEXAS COUNTY	217	528		OK	TEXAS	T060N-R07E-027 NE	
813-1616-00HT	LO35465000	EMMA PHILLIPS, ET AL	JOE E. DENHAM	07/21/1943	OK, TEXAS COUNTY	223	510		OK	TEXAS	T020N-R07E-036 SE	
830-1013-00HT	LO35466000	WAL H. EUBANK, ET AL	BEN F. BRACK	11/06/1944	KS, FINNEY COUNTY	14	436		KS	FINNEY	T022S-R032W-028 E	
830-1014-00HT	LO35467000	A LTA S. FINNUP, ET AL	W. G. HAUN	10/06/1954	KS, FINNEY COUNTY	30	239		KS	FINNEY	T026S-R032W-028 E	
847-1003-00HT	LO35468000	STATE OF OKLAHOMA NS-281	EARL PRUET	12/30/1947	OK, TEXAS COUNTY	30	UNRECORDED		OK	TEXAS	T021N-R07E-029 SE	
951-0021-00	LO35469000	WILLIAM MAUNE	KANSAS NEBRASKA NATURAL GAS CO	02/19/1965	KS, FINNEY COUNTY	30	589		KS	FINNEY	T021S-R034W-036 SW	
951-0022-00	LO35470000	BENJAMIN BULLARD, ET UX	CHAMPLIN REFINING COMPANY	02/21/1949	KS, FINNEY COUNTY	19	37		KS	FINNEY	T025S-R032W-023	
951-0024-00	LO35471000	JOHN BURGARDT SR, ET UX	CHAMPLIN REFINING COMPANY	06/18/1950	KS, FINNEY COUNTY	21	343		KS	FINNEY	T022S-R033W-019	
951-0025-00	LO35472000	JENNIE M. CLARK, ET AL	J. E. O'DONNELL	04/01/1944	KS, FINNEY COUNTY	13	344		KS	FINNEY	T022S-R033W-020 SW	
951-0026-00	LO35473000	JENNIE M. CLARK, ET AL	J. E. O'DONNELL	04/01/1944	KS, FINNEY COUNTY	13	347		KS	FINNEY	T022S-R033W-020 SE	
951-0027-00	LO35474000	HELEN A. KIEG, ET AL	H. M. GILLESPIE ET AL.	12/10/1947	KS, FINNEY COUNTY	17	21		KS	FINNEY	T022S-R033W-020 SW	
951-0028-00	LO35475000	GEORGE L. SMOBY, ET UX	H. M. GILLESPIE ET AL.	07/28/1948	KS, FINNEY COUNTY	17	8		KS	FINNEY	T022S-R033W-027 WANW	
951-0029-00	LO35476000	EVA B. SHARER	CITIES SERVICE OIL COMPANY	08/27/1943	KS, FINNEY COUNTY	12	560		KS	FINNEY	T022S-R033W-029 NE	
951-0030-00	LO35477000	EMMA K. BULGER	D. L. CAMPBELL	06/16/1944	KS, FINNEY COUNTY	14	337		KS	FINNEY	T022S-R033W-029 SW	
951-0031-00	LO35478000	MARLETTA MAHRIS	SKELLY OIL COMPANY	07/03/1953	KS, FINNEY COUNTY	28	359		KS	FINNEY	T022S-R033W-030 NISE	
951-0032-00	LO35479000	THE GARDEN CITY COMPANY	J. E. O'DONNELL	07/03/1944	KS, FINNEY COUNTY	13	453		KS	FINNEY	T022S-R033W-030 SISE	
951-0033-00	LO35480000	THE GARDEN CITY COMPANY	PAHANAD E. EASTERN PIPE LINE CO	06/24/1953	KS, FINNEY COUNTY	27	546		KS	FINNEY	T022S-R033W-030 NW	
951-0034-00	LO35481000	KENNETH S. SENTER AND MERCEDES STANLEY MOHN, ET UX	GULF OIL CORPORATION	07/07/1947	KS, FINNEY COUNTY	16	335		KS	FINNEY	T022S-R034W-016 SW	
951-0035-00	LO35482000	CHARLES L. CAROLD, ET UX	CHAMPLIN REFINING COMPANY	07/05/1951	KS, KEARNEY COUNTY	20	571		KS	KEARNEY	T021S-R035W-036 SW	
951-0036-00	LO35483000	WALTER HENRY WINTER, ET UX	CHAMPLIN REFINING COMPANY	08/01/1947	KS, FINNEY COUNTY	16	583		KS	FINNEY	T021S-R035W-036 NE/SW	
951-0037-00	LO35484000	ED HUGHES, ET AL	CHAMPLIN REFINING COMPANY	09/25/1950	KS, FINNEY COUNTY	21	365		KS	FINNEY	T022S-R032W-029 SW	
951-0041-00	LO35486000	MARGARET S. LINN	CHAMPLIN REFINING COMPANY	06/01/1947	KS, FINNEY COUNTY	16	366		KS	FINNEY	T022S-R032W-030 SE	
951-0042-00	LO35487000	JACK SHELL	CHAMPLIN REFINING COMPANY	02/09/1949	KS, FINNEY COUNTY	19	20		KS	FINNEY	T022S-R032W-034	
951-0045-00	LO35489000	C. M. MCALLISTER, ET UX	CITIES SERVICE OIL COMPANY	06/30/1943	KS, FINNEY COUNTY	12	584		KS	FINNEY	T022S-R033W-032 NW	
951-0046-00	LO35489000	FRANK H. BUTLER, ET UX	J. E. O'DONNELL	05/01/1944	KS, FINNEY COUNTY	13	449		KS	FINNEY	T022S-R033W-032 SW	
951-0047-00	LO35490000	MERTIE M. FROTHING	J. E. O'DONNELL	02/07/1944	KS, FINNEY COUNTY	13	100		KS	FINNEY	T022S-R033W-032 SW	
951-0048-00	LO35491000	BLAINE W. WILLIAMS	KANSAS NEBRASKA NATURAL GAS CO	06/17/1953	KS, FINNEY COUNTY	27	543		KS	FINNEY	T022S-R034W-022 SSW	
			KANSAS NEBRASKA NATURAL GAS CO								T022S-R034W-011 NNW	

**EXHIBIT**  
**Leases**  
**KANSAS AND OKLAHOMA**

Legacy Number	Lease Number	Lessor	Lessee	Lease Date	State, County	Book	Page	Registry	Rec St	Rec County	Description	Lot(s)
951-0094-00	LO35492000	HENRY B WELDON, ET AL	KANSAS NEBRASKA NATURAL GAS CO	05/21/1990	KS, FINNEY COUNTY	33	123		KS	FINNEY	T022S-R034W-003 SE	
951-0095-01	LO35493001	LOUIS C MCDANIEL, ET UX	CHAMPLIN REFINING COMPANY	09/09/1990	KS, FINNEY COUNTY	21	529		KS	FINNEY	T022S-R034W-005 SW	
951-0095-02	LO35493002	ELMER F BARLOW, ET UX	CHAMPLIN REFINING COMPANY	09/09/1990	KS, FINNEY COUNTY	21	531		KS	FINNEY	T022S-R034W-005 SINW	3
												4
												4
951-0095-03	LO35493003	MERLE L BARLOW, ET UX	CHAMPLIN REFINING COMPANY	09/09/1990	KS, FINNEY COUNTY	21	530		KS	FINNEY	T022S-R034W-005 SINW	4
												4
951-0095-00	LO35494000	WAYNE M CAMPBELL, ET UX	CHAMPLIN REFINING COMPANY	07/30/1949	KS, FINNEY COUNTY	1	18292		KS	FINNEY	T022S-R034W-006 NW	
951-0095-00	LO35495000	D ANNA SHEER	CITTES SERVICE OIL COMPANY	09/18/1943	KS, FINNEY COUNTY	12	620		KS	FINNEY	T022S-R034W-006 NE	
951-0095-00	LO35496000	BL ANNE W WILLIAMS, ET AL	KANSAS NEBRASKA NATURAL GAS CO	06/17/1993	KS, FINNEY COUNTY	28	218		KS	FINNEY	T022S-R034W-011 S	
951-0095-00	LO35497000	ARTHUR E COOK AND KATHERINE	KANSAS NEBRASKA NATURAL GAS CO	06/19/1992	KS, FINNEY COUNTY	27	53		KS	FINNEY	T022S-R034W-015 E	
												4
												4
951-0095-00	LO35498000	SISTERS OF HOLY CROSS, INC.	WML FRIESTOCKER	09/16/1973	KS, FINNEY COUNTY	4	99		KS	FINNEY	T022S-R034W-023	
951-0095-00	LO35499000	ELLIS J HAHN, ET UX	CHAMPLIN REFINING COMPANY	09/19/1990	KS, FINNEY COUNTY	21	344		KS	FINNEY	T023S-R037W-018 SE	
951-0096-00	LO35500000	EVA EDWARDS BRUCE	BEN F BRACK	08/08/1944	KS, KEARNEY COUNTY	11	516		KS	KEARNEY	T023S-R039W-006 NW	
951-0096-00	LO35501000	W P ROTH	E E MCBRIDE	07/03/1990	KS, KEARNEY COUNTY	20	96		KS	KEARNEY	T023S-R039W-006 E/5W	
951-0096-00	LO35502000	PAULINE MALONE	E E MCBRIDE	07/03/1990	KS, KEARNEY COUNTY	20	97		KS	KEARNEY	T023S-R039W-006 W/5W	
951-0096-00	LO35503000	EUGENE L CONKLIN AND EDNA MI	L T BUCK	08/02/1948	KS, KEARNEY COUNTY	17	449		KS	KEARNEY	T023S-R039W-007	
951-0096-00	LO35504000	SAAM FINKE STEIN, ET AL	L A WENIGART	02/14/1995	KS, KEARNEY COUNTY	27	21		KS	KEARNEY	T023S-R037W-001 S	
951-0096-00	LO35505000	E BERTSCHINGER, ET UX	L A WENIGART	02/14/1995	KS, KEARNEY COUNTY	27	18		KS	KEARNEY	T023S-R037W-002 SE	
951-0096-00	LO35506000	KENNETH DAVIS, ET UX	J E BEYMER	03/07/1991	KS, KEARNEY COUNTY	21	145		KS	KEARNEY	T023S-R037W-002 NE	
951-0096-00	LO35507000	SOPHIA FINKE STEIN, ET AL	L T BUCK	04/10/1990	KS, KEARNEY COUNTY	20	12		KS	KEARNEY	T023S-R037W-011 S	
951-0096-01	LO35508001	LOIS C BURNETT, HELEN E	CHAMPLIN REFINING COMPANY	09/08/1990	KS, KEARNEY COUNTY	20	181		KS	KEARNEY	T023S-R037W-013 E	
951-0096-02	LO35509002	ETHEL M BURNETT, ET VIR	CHAMPLIN REFINING COMPANY	07/11/1990	KS, KEARNEY COUNTY	20	140		KS	KEARNEY	T023S-R037W-013 E	
951-0076-00	LO35510000	J A SAUER, ET UX	C E BEYMER	06/12/1990	KS, KEARNEY COUNTY	20	52		KS	KEARNEY	T023S-R037W-015 E	
951-0071-01	LO35510001	J A SAUER, ET UX	C E BEYMER	08/26/1990	KS, KEARNEY COUNTY	20	108		KS	KEARNEY	T023S-R037W-015 SW	
951-0072-00	LO35511000	RUTH R WELLS, ET UX ET AL	SINCLAIR PARADISE OIL COMPANY	08/08/1945	KS, KEARNEY COUNTY	13	118		KS	KEARNEY	T023S-R037W-017 S	
951-0073-00	LO35512000	MELVIN E SAUER, ET AL	C E BEYMER	06/12/1990	KS, KEARNEY COUNTY	20	40		KS	KEARNEY	T023S-R037W-022 SE	
951-0074-00	LO35513000	R C KOPFF, ET UX	P S MCCORMICK	11/10/1945	KS, KEARNEY COUNTY	13	425		KS	KEARNEY	T023S-R037W-026	
												4
951-0075-00	LO35514000	E R THORPE ESTATE	JOE E DENHAM	07/27/1944	KS, KEARNEY COUNTY	11	454		KS	KEARNEY	T023S-R037W-026 NE	
												4
951-0076-00	LO35515000	DARWIN SALYER, ET UX	C E BEYMER	11/11/1946	KS, KEARNEY COUNTY	14	610		KS	KEARNEY	T023S-R037W-026 NW	
951-0077-00	LO35516000	J A SAUER, ET UX	C E BEYMER	07/18/1990	KS, KEARNEY COUNTY	20	107		KS	KEARNEY	T023S-R037W-026 SW	
951-0078-00	LO35517000	B E MILLS, ET UX	H M GILLESPIE	12/21/1945	KS, KEARNEY COUNTY	13	247		KS	KEARNEY	T023S-R037W-027 NE	
951-0079-00	LO35518000	JALICE SALYER, ET VIR	H M GILLESPIE	12/20/1945	KS, KEARNEY COUNTY	13	249		KS	KEARNEY	T023S-R037W-033 NW	
951-0080-00	LO35519000	B E MILLS, ET UX	H M GILLESPIE	12/21/1945	KS, KEARNEY COUNTY	13	248		KS	KEARNEY	T023S-R037W-033 NE	
951-0081-00	LO35520000	B E MILLS, ET UX	ETHEL R MCCORMICK	10/26/1946	KS, KEARNEY COUNTY	14	412		KS	KEARNEY	T023S-R037W-033 SE	
951-0082-00	LO35521000	O W LONGWOOD, ET UX	KANSAS NEBRASKA NATURAL GAS CO	07/02/1993	KS, KEARNEY COUNTY	24	388		KS	KEARNEY	T023S-R037W-034 SE	
												4
951-0083-00	LO35522000	S R WIDNER, ET UX	KANSAS NEBRASKA NATURAL GAS CO	11/21/1947	KS, KEARNEY COUNTY	16	576		KS	KEARNEY	T023S-R039W-009	
951-0084-01	LO35523001	B E MILLS, ET UX	P S MCCORMICK	08/13/1961	KS, KEARNEY COUNTY	21	104		KS	KEARNEY	T023S-R039W-014	
951-0084-02	LO35523002	EMMA GROPP, ET AL	P S MCCORMICK	08/13/1961	KS, KEARNEY COUNTY	21	133		KS	KEARNEY	T023S-R039W-014 SW	
951-0084-03	LO35523003	EMMA GROPP, ET AL	P S MCCORMICK	08/13/1961	KS, KEARNEY COUNTY	21	131		KS	KEARNEY	T023S-R039W-014	
951-0084-04	LO35523004	EMMA GROPP, ET AL	P S MCCORMICK	08/13/1961	KS, KEARNEY COUNTY	21	132		KS	KEARNEY	T023S-R039W-014 SE	
951-0084-05	LO35523005	EMMA GROPP, ET AL	P S MCCORMICK	08/13/1961	KS, KEARNEY COUNTY	21	134		KS	KEARNEY	T023S-R039W-014 NE	
951-0089-00	LO35524000	LIDA GNAROW, ET AL	PAUL WARD	11/18/1948	KS, KEARNEY COUNTY	15	79		KS	KEARNEY	T023S-R039W-016	
951-0090-01	LO35525001	MAGNOLIA PETROLEUM COMPANY	KANSAS NEBRASKA NATURAL GAS CO	10/28/1948	KS, KEARNEY COUNTY	18	95		KS	KEARNEY	T023S-R039W-016	
951-0090-02	LO35525002	FLORENCE BEIDERWELL, ET VIR	JOE E DENHAM	12/03/1947	KS, KEARNEY COUNTY	18	25		KS	KEARNEY	T023S-R039W-016	



**EXHIBIT  
Leases  
KANSAS AND OKLAHOMA**

Legacy Number	Lease Number	Lessor	Lessee	Lease Date	State, County	Book	Page	Registry	Rec St	Rec County	Description	Lot(s)
												2
												3
												3
												4
												4
												5
												5
												6
												6
												5
												5
												6
												6
												5
												6
												6
951-0123-00	L036560000	DAVIS A WILLIAMS ET UX	FINCKER OIL & GAS PRODUCTION	10/30/1939	KS, KEARNY COUNTY		389		KS	KEARNY	T024S-R039W-020 NW/SW T024S-R039W-020 NW/SW T024S-R039W-020 SSW	
951-0124-00	L036561000	JOHN C MCCURKIN ET UX	FINCKER OIL & GAS PRODUCTION	04/01/1944	KS, KEARNY COUNTY	11	70		KS	KEARNY	T024S-R039W-020 SW/SE	
951-0125-00	L036562000	IRENE F WALTERS ET VIR	FINCKER OIL & GAS PRODUCTION	10/30/1939	KS, KEARNY COUNTY	7	325		KS	KEARNY	T024S-R039W-020 N T024S-R039W-020 N/SE T024S-R039W-020 NE/SW T024S-R039W-020 SE/SE	
												3
951-0126-00	L036563000	A D WHITE ET UX	FINCKER OIL & GAS PRODUCTION	10/30/1939	KS, KEARNY COUNTY	7	330		KS	KEARNY	T024S-R039W-029 E/SE	
951-0127-00	L036564000	EMMA MORRIS ESTATE	FINCKER OIL & GAS PRODUCTION	11/20/1939	KS, KEARNY COUNTY	7	387		KS	KEARNY	T024S-R039W-029 NW T024S-R039W-029 SW	
951-0128-00	L036565000	HARRY J LYLE ET AL	JOE E DENHAM	08/03/1943	KS, KEARNY COUNTY	10	264		KS	KEARNY	T024S-R039W-029 W/SE	
951-0129-00	L036566000	L BURG ESTATE	KANSAS NATURAL GAS INC	02/10/1943	KS, KEARNY COUNTY	9	406		KS	KEARNY	T024S-R039W-030 E/SE	3
												4
951-0130-00	L036567000	ETHEL M BEYMER ET VIR	FINCKER OIL & GAS PRODUCTION	10/30/1939	KS, KEARNY COUNTY	7	392		KS	KEARNY	T024S-R039W-025 E T024S-R039W-025 SE/SW T024S-R039W-030 NW	
951-0131-00	L036568000	GEO W SINGLETON ET UX	FINCKER OIL & GAS PRODUCTION	12/30/1943	KS, KEARNY COUNTY	10	485		KS	KEARNY	T024S-R039W-030 E T024S-R039W-030 SE/NW	
951-0132-00	L036569000	CECIL A TATE ET AL	FINCKER OIL & GAS PRODUCTION	02/01/1940	KS, KEARNY COUNTY	8	43		KS	KEARNY	T024S-R039W-032 W/NE T024S-R039W-032 W/SE	
951-0133-00	L036560000	H G ARMSTRONG	FINCKER OIL & GAS PRODUCTION	10/30/1939	KS, KEARNY COUNTY	7	327		KS	KEARNY	T024S-R039W-032 W/NE T024S-R039W-032 SW	
951-0134-00	L036561000	ROBERT G MORRIS ET UX	FINCKER OIL & GAS PRODUCTION	10/30/1939	KS, KEARNY COUNTY	7	329		KS	KEARNY	T024S-R039W-032 SW	
951-0135-00	L036562000	R L LEDSON	FINCKER OIL & GAS PRODUCTION	04/22/1940	KS, KEARNY COUNTY	8	17		KS	KEARNY	T024S-R039W-032 NE	

EXHIBIT  
Leases  
KANSAS AND OKLAHOMA

Legacy Number	Lease Number	Lessor	Lessee	Lease Date	State	County	Book	Page	Registry	Rec St	Rec County	Description	Lot(s)
951-0138-00	LO35663000	WWW W RITCHEY, ET UX	FINKER OIL & GAS PRODUCTION	04/16/1943	KS	KEARNY COUNTY	9	489	KS	KEARNY	KEARNY	T024S-R039W-022 SE	
951-0137-00	LO35664000	H C KREITE	NORTHERN NATURAL GAS COMPANY	01/22/1940	KS	KEARNY COUNTY	7	361	KS	KEARNY	KEARNY	T024S-R039W-036	
951-0136-00	LO35665000	STATE BOARD OF ADMINISTRATION	FRED C. KOCH	08/26/1944	KS	KEARNY COUNTY	14	158	KS	FINNEY	FINNEY	T024S-R039W-019	
951-0140-01	LO35666001	LEONA BELL BENDER	STANLIND OIL AND GAS COMPANY	11/02/1945	KS	KEARNY COUNTY	13	219	KS	KEARNY	KEARNY	T024S-R039W-002 S1NE	1
951-0140-02	LO35666002	WILDA BENDER-YORKE AND H.W.	STANLIND OIL AND GAS COMPANY	11/02/1945	KS	KEARNY COUNTY	13	220	KS	KEARNY	KEARNY	T024S-R039W-002 S1NE	2
951-0140-03	LO35666003	RHEFA AND HAROLD BENDER ESTATE	STANLIND OIL AND GAS COMPANY	11/09/1945	KS	KEARNY COUNTY	13	394	KS	KEARNY	KEARNY	T024S-R039W-002 S1NE	1
951-0140-04	LO35666004	ANNA K BENDER	STANLIND OIL AND GAS COMPANY	03/03/1945	KS	KEARNY COUNTY	13	215	KS	KEARNY	KEARNY	T024S-R039W-002 NE	2
951-0140-05	LO35666005	HERMAN C BENDER, ET AL	STANLIND OIL AND GAS COMPANY	03/03/1945	KS	KEARNY COUNTY	13	228	KS	KEARNY	KEARNY	T024S-R039W-002 S1NE	2
951-0140-06	LO35666006	FREDERICK FINNUP AND ISABEL HELEN G O'LOUGHLIN	STANLIND OIL AND GAS COMPANY	05/10/1947	KS	KEARNY COUNTY	15	334	KS	KEARNY	KEARNY	T024S-R039W-002 NE	1
951-0147-00	LO35668000	ARTHUR BARRICK OW, ET UX	GULF OIL CORPORATION	05/16/1945	KS	KEARNY COUNTY	13	25	KS	KEARNY	KEARNY	T024S-R039W-002 SE	
951-0148-00	LO35669000	F G WARTHEN, ET AL	GULF OIL CORPORATION	05/16/1945	KS	KEARNY COUNTY	13	30	KS	KEARNY	KEARNY	T024S-R039W-002 NW	
951-0148-00	LO35670000	C E BEWMER, ET AL	CITIES SERVICE OIL COMPANY	12/14/1942	KS	KEARNY COUNTY	9	398	KS	KEARNY	KEARNY	T024S-R039W-016 S	
951-0150-00	LO35671000	A UNREIN, ET AL	JOE E DENHAM	05/24/1943	KS	KEARNY COUNTY	10	113	KS	KEARNY	KEARNY	T024S-R039W-016 NE	
951-0151-00	LO35672000	PRESTON E OSBORN	FINKER OIL & GAS PRODUCTION	05/27/1943	KS	KEARNY COUNTY	10	112	KS	KEARNY	KEARNY	T024S-R039W-024	7
951-0152-00	LO35673000	E R THORPE ESTATE	JOE E DENHAM	04/13/1943	KS	KEARNY COUNTY	9	453	KS	KEARNY	KEARNY	T024S-R039W-024	
951-0153-00	LO35674000	GEO. H. TAYE AND LENOVA V.	JOE E DENHAM	05/20/1943	KS	KEARNY COUNTY	10	43	KS	KEARNY	KEARNY	T024S-R039W-024	2
951-0154-00	LO35675000	SUSANNAH FLETCHER, ET VIR	JOE E DENHAM	06/01/1943	KS	KEARNY COUNTY	10	222	KS	KEARNY	KEARNY	T024S-R039W-024	3
951-0155-00	LO35676000	ALFRED A KRONIG, ET AL	JOE E DENHAM	04/17/1943	KS	KEARNY COUNTY	9	485	KS	KEARNY	KEARNY	T024S-R039W-024 NW	
951-0156-00	LO35677000	THE BANK SAVINGS LIFE FUND,	SHALLOW WATER REFINING CO	06/26/1943	KS	KEARNY COUNTY	9	575	KS	KEARNY	KEARNY	T024S-R039W-025 NW/NW	
951-0157-00	LO35678000	L F RODERICK, ET UX	SHALLOW WATER REFINING CO	11/01/1943	KS	KEARNY COUNTY	10	469	KS	KEARNY	KEARNY	T024S-R039W-036 W/W	
951-0158-00	LO35679000	FLORENCE RODERICK, ET VIR	DON DRYDEN	08/26/1943	KS	KEARNY COUNTY	10	273	KS	KEARNY	KEARNY	T024S-R039W-036 E1NW	
951-0159-00	LO35680000	KATHRYN E RODERICK, ET VIR	DON DRYDEN	08/26/1943	KS	KEARNY COUNTY	10	275	KS	KEARNY	KEARNY	T024S-R039W-036 E3SW	
951-0160-00	LO35681000	HAROLD L GIBEAULT, ET UX	DON DRYDEN	07/12/1943	KS	KEARNY COUNTY	10	274	KS	KEARNY	KEARNY	T024S-R039W-036 NE	
951-0161-00	LO35682000	C E BEWMER AND ETHELM	PAUL WARD	05/05/1945	KS	KEARNY COUNTY	13	106	KS	KEARNY	KEARNY	T024S-R039W-006 NW	
951-0162-00	LO35683000	BERTHA F WHITEHORN	C E BEWMER	05/05/1945	KS	KEARNY COUNTY	13	93	KS	KEARNY	KEARNY	T024S-R039W-006 NE	
951-0163-00	LO35684000	JOHN A. GRABER, ET UX	C E BEWMER	05/05/1945	KS	KEARNY COUNTY	13	97	KS	KEARNY	KEARNY	T024S-R039W-007 SE	
951-0164-00	LO35685000	BEN P GRABER, ET AL	C E BEWMER	05/05/1945	KS	KEARNY COUNTY	13	96	KS	KEARNY	KEARNY	T024S-R039W-018 NE T024S-R039W-018 SE	

**EXHIBIT**  
**Leases**  
**KANSAS AND OKLAHOMA**

Legacy Number	Lease Number	Lessor	Lessee	Lease Date	State	County	Book	Page	Registry	Rec St	Rec County	Description	Lot(s)
951-0165-00	LO35696000	BEN P GRABER ET UX	L T BUCK	07/24/1960	KS	KEARNY COUNTY	20	133		KS	KEARNY	T024S-R037W-Q18 SW	
951-0166-00	LO35697000	ELLA MCKEY	NORTHERN NATURAL GAS COMPANY	02/05/1940	KS	KEARNY COUNTY	7	407		KS	KEARNY	T024S-R035W-Q04 N1NE	
												T024S-R035W-Q04 NW	
												T024S-R035W-Q04 W1SW	
951-0167-00	LO35698000	FRED G WARTHEN, ET UX	FIN-KIER OIL & GAS PRODUCTION	07/31/1944	KS	KEARNY COUNTY	11	165		KS	KEARNY	T024S-R035W-Q04 S1NW	
951-0168-00	LO35699000	A E WILLIS ET UX	NORTHERN NATURAL GAS COMPANY	02/05/1940	KS	KEARNY COUNTY	7	417		KS	KEARNY	T024S-R035W-Q04 E1SW	
												T024S-R035W-Q04 S1NE	
												T024S-R035W-Q04 SE	
951-0169-00	LO35699000	B E MILLES, ET UX	FRED G KOCH	05/18/1945	KS	KEARNY COUNTY	13	20		KS	KEARNY	T024S-R037W-Q18 NW	
951-0172-01	LO35691001	G W SHELL, ET UX	GULF OIL CORPORATION	03/16/1945	KS	KEARNY COUNTY	13	29		KS	KEARNY	T024S-R037W-Q26 SW	
951-0172-02	LO35691002	HAYTIE MILLER, ET AL	GULF OIL CORPORATION	03/16/1945	KS	KEARNY COUNTY	13	31		KS	KEARNY	T024S-R037W-Q26 SW	
951-0174-00	LO35692000	MEYAKETTLER, ET VIR	JOHN D EDWARDS	09/30/1946	KS	KEARNY COUNTY	14	413		KS	KEARNY	T024S-R037W-Q26 NW	
951-0175-01	LO35693001	G W SHELL, ET UX	STANLUND OIL AND GAS COMPANY	01/18/1945	KS	KEARNY COUNTY	12	315		KS	KEARNY	T024S-R037W-Q26 SE	
951-0175-02	LO35693002	JOHN J FLEET, ET AL	W B OSBORN	12/14/1944	KS	KEARNY COUNTY	12	375		KS	KEARNY	T024S-R037W-Q26 SE	
951-0175-03	LO35693003	EURONEX OIL COMPANY INC	W B OSBORN	05/25/1946	KS	KEARNY COUNTY	14	163		KS	KEARNY	T024S-R037W-Q26 SE	
951-0175-04	LO35693004	W B OSBORN, ET UX	W L JONES	01/01/1947	KS	KEARNY COUNTY	15	466		KS	KEARNY	T024S-R037W-Q26 SE	
951-0179-00	LO35694000	SIGMUND SIEBERT, ET UX	C E BEYMER	05/05/1945	KS	KEARNY COUNTY	13	105		KS	KEARNY	T024S-R038W-Q02 SE	
951-0180-00	LO35695000	VIRGIL H WELLS TRUST	PAUL WARD	12/28/1946	KS	KEARNY COUNTY	15	32		KS	KEARNY	T024S-R038W-Q04 NE	
												T024S-R038W-Q06 E	
951-0181-00	LO35696000	WILL P ROTH, ET UX	JOE E DENHAM	02/14/1949	KS	KEARNY COUNTY	19	165		KS	KEARNY	T024S-R038W-Q07 SE	
951-0182-00	LO35697000	N C FANKHOUSER, ET AL	CHAMPLIN REFINING COMPANY	07/05/1950	KS	KEARNY COUNTY	20	122		KS	KEARNY	T024S-R038W-Q07 W	
951-0183-00	LO35698000	O W LONGWOOD, ET UX	C E BEYMER	05/05/1945	KS	KEARNY COUNTY	13	103		KS	KEARNY	T024S-R038W-Q11 NW	
951-0184-00	LO35699000	ELZABETH SCHRAG	C E BEYMER	05/05/1945	KS	KEARNY COUNTY	13	98		KS	KEARNY	T024S-R038W-Q11 S1S	
951-0185-00	LO35690000	VERNONN G KROPP	GULF OIL CORPORATION	11/27/1946	KS	KEARNY COUNTY	15	56		KS	KEARNY	T024S-R037W-Q08	
												T024S-R037W-Q08 S	
951-0186-00	LO35691000	VERNONN G KROPP	GULF OIL CORPORATION	11/27/1946	KS	KEARNY COUNTY	15	54		KS	KEARNY	T024S-R037W-Q08	
												T024S-R037W-Q08 NW	
951-0187-00	LO35692000	CHARLES W SMITH, ET UX	VERNONN G KROPP	01/09/1947	KS	KEARNY COUNTY	15	248		KS	KEARNY	T024S-R037W-Q08 NE	
												T024S-R037W-Q08 NE	
951-0188-00	LO35693000	ANNE ROONEY SHERMAN, ET AL	KANSAS NEBRASKA NATURAL GAS CO	09/25/1951	KS	KEARNY COUNTY	21	185		KS	KEARNY	T021S-R039W-Q03 NE	
												T021S-R039W-Q10 NW	
												T022S-R035W-Q01 NE	
												T022S-R035W-Q01 NW	
												T022S-R035W-Q01 SW	
												T022S-R035W-Q01 NW	
												T022S-R035W-Q03 NW	
												T022S-R035W-Q04 N	
												T022S-R035W-Q04 NW	
												T022S-R035W-Q04 S	
												T022S-R035W-Q04 SW	
												T022S-R035W-Q05 SE	
												T022S-R035W-Q09 SE	
												T022S-R035W-Q10 N	
												T022S-R035W-Q10 SW	
												T022S-R035W-Q13 SE	
												T022S-R035W-Q17 SW	
												T022S-R035W-Q20 N	
												T022S-R035W-Q22 NE	
												T024S-R038W-Q11 NSW	
951-0189-00	LO35694000	ERWIN C SCHRAG, ET UX	C E BEYMER	05/05/1945	KS	KEARNY COUNTY	13	100		KS	KEARNY	T024S-R038W-Q11 NSW	
951-0190-00	LO35695000	PAUL G SCHRAG, ET UX	C E BEYMER	05/05/1945	KS	KEARNY COUNTY	13	99		KS	KEARNY	T024S-R038W-Q11 NSE	

**EXHIBIT**  
**Leases**  
**KANSAS AND OKLAHOMA**

Legacy Number	Lease Number	Lessor	Lessee	Lease Date	State	County	Book	Page	Registry	Rec St	Rec County	Description	Lot(s)
951-0191-00	LO35606000	OW LONGWOOD, ET UX	KANSAS NEBRASKA NATURAL GAS CO	09/25/1961	KS	KEARNY COUNTY	21	320		KS	KEARNY	T024S-R039W-Q11 NE	
951-0192-00	LO35607000	HELEN HOOVER, ET AL	C E BEYMER	05/05/1945	KS	KEARNY COUNTY	13	102		KS	KEARNY	T024S-R039W-Q12 SW	
951-0193-00	LO35608000	GOSA MAE LUTHER, ET VIR	C E BEYMER	05/10/1945	KS	KEARNY COUNTY	13	194		KS	KEARNY	T024S-R039W-Q12 SW	
951-0194-00	LO35609000	THOMAS DODGE, ET UX	LANDOWNERS OIL ASSOCIATION	05/11/1931	KS	KEARNY COUNTY	3	333		KS	KEARNY	T024S-R039W-Q14	
951-0195-00	LO35610000	S A YATE	C E BEYMER	05/05/1945	KS	KEARNY COUNTY	13	104		KS	KEARNY	T024S-R039W-Q24 W	
951-0196-00	LO35611000	IMAN C WATT, ET UX	C E BEYMER	05/05/1945	KS	KEARNY COUNTY	13	95		KS	KEARNY	T024S-R039W-Q14 NE	
951-0197-00	LO35612000	EDGAR DODGE, ET UX	L T BUCK	06/22/1960	KS	KEARNY COUNTY	20	73		KS	KEARNY	T024S-R039W-Q14 SW	
951-0198-00	LO35613000	PHILIP GROSSARDT, ET UX	THE CORAL EWA OIL COMPANY	10/05/1945	KS	KEARNY COUNTY	13	165		KS	KEARNY	T024S-R039W-Q16 NE	
951-0199-01	LO35614001	PETER H VOTH, ET UX	CHAMPLIN REFINING COMPANY	05/15/1950	KS	KEARNY COUNTY	20	171		KS	KEARNY	T024S-R039W-Q16 NW	
951-0199-02	LO35614002	J A JACKSON	CHAMPLIN REFINING COMPANY	05/15/1950	KS	KEARNY COUNTY	20	139		KS	KEARNY	T024S-R039W-Q16 WNW	
951-0201-00	LO35615000	JOHN TURNER	LANDOWNERS OIL ASSOCIATION	05/11/1931	KS	KEARNY COUNTY	3	325		KS	KEARNY	T024S-R039W-Q16 SE	
951-0202-00	LO35616000	J A JACKSON	CHAMPLIN REFINING COMPANY	10/30/1948	KS	KEARNY COUNTY	18	82		KS	KEARNY	T024S-R039W-Q28 SW/NW	
951-0203-00	LO35617000	RICHARD C LOWMAN, ET UX	H H MEDLEN	08/07/1945	KS	KEARNY COUNTY	13	163		KS	KEARNY	T024S-R039W-Q20 SE	
951-0204-01	LO35618001	MAVYN SWANK, ET UX	CHAMPLIN REFINING COMPANY	02/20/1961	KS	KEARNY COUNTY	20	441		KS	KEARNY	T024S-R039W-Q21 SE	
951-0204-02	LO35618002	EMMETT D HOLLAND, ET UX	CHAMPLIN REFINING COMPANY	02/20/1961	KS	KEARNY COUNTY	20	442		KS	KEARNY	T024S-R039W-Q21 SE	
951-0205-01	LO35619001	JOHN TURNER	L T BUCK	04/17/1950	KS	KEARNY COUNTY	19	624		KS	KEARNY	T024S-R039W-Q21 SW	
951-0206-02	LO35619002	JAMES N TURNER, ET UX	L T BUCK	04/17/1950	KS	KEARNY COUNTY	19	625		KS	KEARNY	T024S-R039W-Q21 SW	
951-0209-00	LO35620000	LILLIE BELLE WITHERS, ET AL	ROBERT H SEARCY	04/19/1945	KS	KEARNY COUNTY	12	580		KS	KEARNY	T024S-R039W-Q24	
951-0210-01	LO35621001	J E LINTON	C E BEYMER	08/17/1946	KS	KEARNY COUNTY	14	281		KS	KEARNY	T024S-R039W-Q24 SE/NE	
951-0210-02	LO35621002	DOROTHY G AKIN, ET VIR	C E BEYMER	08/17/1946	KS	KEARNY COUNTY	14	289		KS	KEARNY	T024S-R039W-Q24 W/NE	
951-0210-03	LO35621003	RUBEN E ANDERSON, ET UX	C E BEYMER	08/17/1946	KS	KEARNY COUNTY	14	282		KS	KEARNY	T024S-R039W-Q24 NE/NE	
951-0210-04	LO35621004	ASAACSON, ET UX	C E BEYMER	08/17/1946	KS	KEARNY COUNTY	14	304		KS	KEARNY	T024S-R039W-Q24 NE	
951-0214-00	LO35622000	FLOYD E PHESTER, ET UX	ROBT H SEARCY	10/30/1944	KS	KEARNY COUNTY	12	956		KS	KEARNY	T024S-R039W-Q28 SE	
951-0215-01	LO35623001	W E MONTGOMERY, ET UX	KANSAS NEBRASKA NATURAL GAS CO	11/18/1955	KS	HAMILTON COUNTY	12	1		KS	HAMILTON	T024S-R039W-Q01 SW	
951-0215-02	LO35623002	C J KNOP, ET AL	JOE E DENHAM	12/19/1947	KS	HAMILTON COUNTY	7	42		KS	HAMILTON	T024S-R039W-Q01 SW	
951-0217-00	LO35624000	EDDIE WATT, ET UX	ROBT H SEARCY	10/31/1944	KS	KEARNY COUNTY	12	511		KS	KEARNY	T024S-R039W-Q28 NE	
951-0218-00	LO35625000	USA BLM 026895	A W ADISSON	10/01/1952	KS	KEARNY COUNTY				KS	KEARNY	T024S-R039W-Q28 SE/NW	
951-0219-00	LO35626000	ELMER THOMEZEK, ET UX	KANSAS NEBRASKA NATURAL GAS CO	11/21/1947	KS	HAMILTON COUNTY	6	240		KS	HAMILTON	T024S-R039W-Q01 NW	
951-0220-00	LO35627000	EDNA R TEBBO, ET VIR	M C BILUHAI	05/08/1953	KS	HAMILTON COUNTY	8	431		KS	HAMILTON	T024S-R039W-Q01 SE	
951-0221-00	LO35628000	S JANE THOMEZEK, ET VIR	KANSAS NEBRASKA NATURAL GAS CO	11/21/1947	KS	HAMILTON COUNTY	6	230		KS	HAMILTON	T024S-R039W-Q12 NW	
951-0222-00	LO35629000	AL VA PHILLIPS, ET AL	KANSAS NEBRASKA NATURAL GAS CO	11/21/1947	KS	HAMILTON COUNTY	6	233		KS	HAMILTON	T024S-R039W-Q12 SW	
951-0223-00	LO35630000	G L LIGHT, ET UX	KANSAS NEBRASKA NATURAL GAS CO	11/25/1947	KS	HAMILTON COUNTY	6	235		KS	HAMILTON	T024S-R039W-Q12 E/NE	
951-0224-01	LO35631001	JAMES A SUTHERLAND, ET AL	KANSAS NEBRASKA NATURAL GAS CO	04/03/1957	KS	HAMILTON COUNTY	13	41		KS	HAMILTON	T024S-R039W-Q13 SW	
951-0224-02	LO35631002	ZELDA M BLAIR	KANSAS NEBRASKA NATURAL GAS CO	04/02/1957	KS	HAMILTON COUNTY	13	42		KS	HAMILTON	T024S-R039W-Q13 SW	
951-0224-03	LO35631003	LIZZIE PHILLIPS, ET AL	KANSAS NEBRASKA NATURAL GAS CO	11/22/1947	KS	HAMILTON COUNTY	6	228		KS	HAMILTON	T024S-R039W-Q13 S/E	



**EXHIBIT**  
**Leases**  
**KANSAS AND OKLAHOMA**

Legacy Number	Lease Number	Lessor	Lessee	Lease Date	State	County	Book	Page	Registry	Rec St	Rec County	Description	Lot(s)
951-0227-00	LO35632000	ANDREW HARTNETT, ET AL	KANSAS NEBRASKA NATURAL GAS CO	11/25/1947	KS	HAMILTON COUNTY	6	238		KS	HAMILTON	T024S-R039W-014 S1/2W	
951-0228-00	LO35633000	LIZZIE PHILLIPS	KANSAS NEBRASKA NATURAL GAS CO	11/22/1947	KS	HAMILTON COUNTY	6	231		KS	HAMILTON	T024S-R039W-014 NE	
951-0229-00	LO35634000	E W MCNELL ET UX	KANSAS NEBRASKA NATURAL GAS CO	11/21/1947	KS	HAMILTON COUNTY	6	232		KS	HAMILTON	T024S-R039W-014 NINE	
951-0230-00	LO35635000	BERTHA MONNICH	KANSAS NEBRASKA NATURAL GAS CO	11/25/1947	KS	HAMILTON COUNTY	6	239		KS	HAMILTON	T024S-R039W-014 NW	
951-0231-01	LO35636001	O C HICKS, ET UX	KANSAS NEBRASKA NATURAL GAS CO	06/18/1952	KS	FINNEY COUNTY	27	261		KS	FINNEY	T025S-R031W-006	
951-0231-02	LO35636002	FEDERAL LAND BANK OF WICHITA	KANSAS NEBRASKA NATURAL GAS CO	09/16/1954	KS	FINNEY COUNTY	30	157		KS	FINNEY	T025S-R031W-006 SW	
951-0233-00	LO35637000	ROY POTTER ET UX	CHAMPLIN REFINING COMPANY	09/08/1950	KS	FINNEY COUNTY	21	401		KS	FINNEY	T025S-R031W-029 W1/2SW	
951-0234-00	LO35638000	O C HICKS, ET UX	KANSAS NEBRASKA NATURAL GAS CO	06/18/1952	KS	FINNEY COUNTY	25	361		KS	FINNEY	T025S-R031W-030 NW	
951-0235-00	LO35639000	SAMUEL WASHINGTON, ET AL	S. E. LUKINS	11/30/1946	KS	FINNEY COUNTY	20	392		KS	FINNEY	T025S-R032W-010	
951-0236-00	LO35640000	J C CAMPBELL, ET UX	R J RHYVALDS	03/16/1944	KS	KEARNY COUNTY	11	24		KS	KEARNY	T025S-R032W-010 S1/2	
951-0237-00	LO35641000	MINNIE E ABSHER	KANSAS NEBRASKA NATURAL GAS CO	06/09/1952	KS	FINNEY COUNTY	25	339		KS	FINNEY	T025S-R032W-025 N1/2E	
951-0238-01	LO35642001	CLARENCE ARENSMANN, ET UX	FRED C. KOCH	04/25/1944	KS	FINNEY COUNTY	13	300		KS	FINNEY	T025S-R032W-025 NE	
951-0238-02	LO35642002	FEDERAL LAND BANK OF WICHITA	CHAMPLIN REFINING COMPANY	09/11/1952	KS	FINNEY COUNTY	925	473		KS	FINNEY	T025S-R032W-025 NE	
951-0240-00	LO35643000	PETER SMITH, SR, ET UX	J. E. O'DONNELL	08/28/1944	KS	FINNEY COUNTY	13	447		KS	FINNEY	T025S-R032W-025 W	
951-0241-00	LO35644000	MARGARET IRENE SMITH, ET VIR	PANHANDLE EASTERN PIPE LINE CO	06/05/1951	KS	FINNEY COUNTY	23	94		KS	FINNEY	T025S-R032W-025 SE/2E	
951-0242-00	LO35645000	PETER SMITH, JR, ET UX	J. E. O'DONNELL	04/12/1944	KS	FINNEY COUNTY	13	289		KS	FINNEY	T025S-R032W-028 E	
951-0243-00	LO35646000	HARRIET STINEMETZ	J. E. O'DONNELL	04/15/1944	KS	FINNEY COUNTY	13	398		KS	FINNEY	T025S-R032W-028 NNW	
951-0244-00	LO35647000	DONNA H WELLS, ET VIR	J. E. O'DONNELL	04/15/1944	KS	FINNEY COUNTY	13	397		KS	FINNEY	T025S-R032W-028 S1/2W	
951-0245-00	LO35648000	S A WELLS, ET UX	PANHANDLE EASTERN PIPE LINE CO	04/18/1953	KS	FINNEY COUNTY	28	175		KS	FINNEY	T025S-R032W-028 SW	
951-0246-00	LO35649000	CURTIS D YARDLEY	FRED C. KOCH	04/29/1944	KS	FINNEY COUNTY	13	354		KS	FINNEY	T025S-R032W-034 E	
951-0247-00	LO35650000	LIDA SPENCE ET VIR	J. E. O'DONNELL	04/12/1944	KS	FINNEY COUNTY	13	287		KS	FINNEY	T025S-R032W-034 NW	
951-0248-00	LO35651000	JOHN GOSSMANN, ET UX	J. E. O'DONNELL	04/13/1944	KS	FINNEY COUNTY	13	285		KS	FINNEY	T025S-R032W-034 SW	
951-0249-00	LO35652000	CHARLES KIRKPATRICK, ET UX	JOE E. DENHAM	08/26/1944	KS	FINNEY COUNTY	14	165		KS	FINNEY	T025S-R032W-035	
951-0250-00	LO35653000	CHARLES KIRKPATRICK, ET UX	JOE E. DENHAM	08/26/1944	KS	FINNEY COUNTY	14	166		KS	FINNEY	T025S-R032W-035 NW	
951-0251-00	LO35654000	PETER SMITH, JR, ET UX	J. E. O'DONNELL	04/12/1944	KS	FINNEY COUNTY	13	290		KS	FINNEY	T025S-R032W-035 SW	
951-0252-00	LO35655000	BIRDIE SHANNON, ET AL	J. E. O'DONNELL	07/01/1944	KS	FINNEY COUNTY	13	478		KS	FINNEY	T025S-R032W-036 N	
951-0254-00	LO35656000	J M SHANNON, ET UX	J. E. O'DONNELL	07/01/1944	KS	FINNEY COUNTY	13	477		KS	FINNEY	T025S-R032W-036 SE/2W	
951-0260-00XT0	LO35657000	USA KSGLO-069936	GARTNER OIL COMPANY	11/27/1944	KS	KEARNY COUNTY	27	525		KS	KEARNY	T025S-R032W-036 W1/2SW	
951-0261-00XT0	LO35658000	H C KRIEITE	NORTHERN NATURAL GAS COMPANY	01/27/1940	KS	KEARNY COUNTY	7	353		KS	KEARNY	T025S-R035W-002 S1/2	
951-0262-00	LO35659000	E HAROLD SKINNER, ET UX	JOE E. DENHAM	08/20/1943	KS	KEARNY COUNTY						T025S-R035W-002 S	
951-0263-00	LO35660000	AL TA S FINNUP	FINCKER OIL & GAS PRODUCTION	11/24/1939	KS	KEARNY COUNTY	7	336		KS	KEARNY	T025S-R035W-006 E1/2NE	
951-0264-00	LO35661000	ETHEL M BEYMER ET VIR	FINCKER OIL & GAS PRODUCTION	11/22/1938	KS	KEARNY COUNTY	9	287		KS	KEARNY	T025S-R035W-006 SW	
951-0265-01	LO35662001	W B OSBORN, ET UX	FINCKER OIL & GAS PRODUCTION	10/03/1946	KS	KEARNY COUNTY	14	389		KS	KEARNY	T025S-R035W-006 S1/2SE	

**EXHIBIT**  
**Leases**  
**KANSAS AND OKLAHOMA**

Legacy Number	Lease Number	Lessor	Lessee	Lease Date	State	County	Book	Page	Registry	Rec St	Rec County	Description	Lot(s)
951-0285-02	LO35662002	EUROMEX OIL COMPANY INC	W/B OSBORN	0525/1946	KS	KEARNY COUNTY	14	147		KS	KEARNY	T026S-R035W-006 N1/2W/SE	
951-0285-03	LO35662003	JOHN J FLEET ET AL	W/B OSBORN	12/14/1944	KS	KEARNY COUNTY	12	389		KS	KEARNY	T026S-R035W-006 N1/2W/SE	
951-0286-00XTO	LO35663000	EARL W CAMPBELL ET AL	JOE L MURPHY	05/19/1936	KS	KEARNY COUNTY	6	512		KS	KEARNY	T026S-R035W-007 N1/2W/SE	
951-0286-00XTO	LO35664000	USA KSGLO-09938	CARTER OIL COMPANY	11/01/1944	KS	KEARNY COUNTY	27	509		KS	KEARNY	T026S-R035W-008 S	
951-0272-00XTO	LO35665000	OLVIA F RAMSAY ET AL	JOE L MURPHY	04/23/1937	KS	KEARNY COUNTY	5	350		KS	KEARNY	T026S-R035W-015 S	
951-0273-00XTO	LO35666000	USA KSGLO-09940	CARTER OIL COMPANY	11/01/1944	KS	KEARNY COUNTY						T026S-R035W-022 S	
951-0274-00XTO	LO35667000	EARL W CAMPBELL ET AL	JOE L MURPHY	05/19/1936	KS	KEARNY COUNTY	6	537		KS	KEARNY	T026S-R035W-015 N	
951-0275-00	LO35668000	FRED G WARTHEN ET UX	FINCKER OIL & GAS PRODUCTION	03/21/1938	KS	KEARNY COUNTY	6	517		KS	KEARNY	T026S-R035W-019 NW	
951-0276-00	LO35669000	USA KSELW-013737	W H WISSING	12/31/1938	KS	KEARNY COUNTY	27	501		KS	KEARNY	T026S-R035W-019 SE	
951-0277-00XTO	LO35670000	USA KSGLO-09942	CARTER OIL COMPANY	11/01/1944	KS	KEARNY COUNTY	27	517		KS	KEARNY	T026S-R035W-020 N	
951-0278-01	LO35671001	LENORA V TATE ET VIR	MAGNOLIA PETROLEUM COMPANY	01/31/1939	KS	KEARNY COUNTY	7	88		KS	KEARNY	T026S-R035W-022 S	
951-0278-02	LO35671002	MAGNOLIA PETRO ELM COMPANY	FINCKER OIL & GAS PRODUCTION	06/13/1946	KS	KEARNY COUNTY	14	303		KS	KEARNY	T026S-R035W-022 S	
951-0280-00XTO	LO35672000	EARL W CAMPBELL ET AL	JOE L MURPHY	05/19/1936	KS	KEARNY COUNTY	4	223		KS	KEARNY	T026S-R035W-020 S	
												T026S-R035W-029	
												T026S-R035W-030	
												T026S-R035W-031 N	



**EXHIBIT**  
**Leases**  
**KANSAS AND OKLAHOMA**

Legacy Number	Lease Number	Lessor	Lessee	Lease Date	State, County	Book	Page	Registry	Rec St	Rec County	Description	Lot(s)
951-0300-00	LO3681000	PAUL J FICHTER	JOE E DENHAM	07/02/1943	KS, KEARNY COUNTY	10	189	KS	KS	KEARNY	T026S-R038W-Q11 NE	
951-0301-00	LO3682000	PAUL J FICHTER	JOE E DENHAM	07/02/1943	KS, KEARNY COUNTY	10	180	KS	KS	KEARNY	T026S-R038W-Q11 SW	
951-0302-00	LO3683000	FREDERICK GRANT WARTHEN, ET AL	FINCKER OIL & GAS PRODUCTION	12/19/1938	KS, KEARNY COUNTY	7	62	KS	KS	KEARNY	T026S-R038W-Q12	
951-0303-00	LO3684000	LANN STATE BANK	FINCKER OIL & GAS PRODUCTION	11/22/1938	KS, KEARNY COUNTY	89	58	KS	KS	KEARNY	T026S-R038W-Q12 SW	
951-0304-00	LO3685000	S A TATE, ET AL	FINCKER OIL & GAS PRODUCTION	11/29/1946	KS, KEARNY COUNTY	13	280	KS	KS	KEARNY	T026S-R038W-Q16	
951-0305-00	LO3686000	EDGAR ROBERT THORPE	FINCKER OIL & GAS PRODUCTION	05/19/1939	KS, KEARNY COUNTY	7	279	KS	KS	KEARNY	T026S-R038W-Q16 NW	
951-0306-00	LO3687000	E O MCDOWELL ESTATE ET AL	FINCKER OIL & GAS PRODUCTION	05/18/1939	KS, KEARNY COUNTY	7	305	KS	KS	KEARNY	T026S-R038W-Q16 WISE	
951-0307-00	LO3688000	WILLIAM H CHAMBERLAIN, ET UX	STANLIND OIL AND GAS COMPANY	06/05/1945	KS, KEARNY COUNTY	13	61	KS	KS	KEARNY	T026S-R038W-Q16 WANE	
951-0308-00	LO3689000	E R THORPE ESTATE	FINCKER OIL & GAS PRODUCTION	04/22/1940	KS, KEARNY COUNTY	7	544	KS	KS	KEARNY	T026S-R038W-Q16 E/E	
951-0309-00	LO3690000	GEORGE E GANNO	FINCKER OIL & GAS PRODUCTION	04/02/1941	KS, KEARNY COUNTY	8	89	KS	KS	KEARNY	T026S-R038W-Q17	
951-0310-00	LO3691000	T. P. LEE ESTATE	TRICOUNTY GAS COMPANY	08/16/1944	KS, KEARNY COUNTY	14	278	KS	KS	KEARNY	T026S-R038W-Q20	
951-0311-00	LO3692000	T. P. LEE ESTATE	TRICOUNTY GAS COMPANY	01/16/1945	KS, KEARNY COUNTY	14	314	KS	KS	KEARNY	T026S-R038W-Q20 SW	
951-0312-00	LO3693000	T. P. LEE ESTATE	TRICOUNTY GAS COMPANY	01/15/1945	KS, KEARNY COUNTY	14	315	KS	KS	KEARNY	T026S-R038W-Q21	
951-0313-00	LO3694000	L F RODERICK, ET UX	A L JONES	02/08/1940	KS, KEARNY COUNTY	7	487	KS	KS	KEARNY	T026S-R038W-Q25	
951-0314-00	LO3695000	L F RODERICK, ET UX	A L JONES	02/08/1940	KS, KEARNY COUNTY	7	485	KS	KS	KEARNY	T026S-R038W-Q25 W	
951-0315-00	LO3696000	T. P. LEE ESTATE	TRICOUNTY GAS COMPANY	01/15/1945	KS, KEARNY COUNTY	14	316	KS	KS	KEARNY	T026S-R038W-Q28 S	
951-0316-00	LO3697000	T. P. LEE ESTATE	TRICOUNTY GAS COMPANY	08/15/1944	KS, KEARNY COUNTY	14	306	KS	KS	KEARNY	T026S-R038W-Q28	
951-0317-01	LO3698001	MARTHA WOOLRIDGE, ET VIR	FINCKER OIL & GAS PRODUCTION	10/04/1946	KS, KEARNY COUNTY	15	608	KS	KS	KEARNY	T026S-R038W-Q29 N	
951-0317-02	LO3698002	ROSE S MEAD, ET VIR	FINCKER OIL & GAS PRODUCTION	10/04/1946	KS, KEARNY COUNTY	15	550	KS	KS	KEARNY	T026S-R038W-Q29 S	
951-0317-03	LO3698003	MYRAH LEE BRITTON, ET VIR	J E BEVNER	10/04/1946	KS, KEARNY COUNTY	15	308	KS	KS	KEARNY	T026S-R038W-Q29 S	
951-0317-04	LO3698004	DELLA M LEWIS, ET VIR	FINCKER OIL & GAS PRODUCTION	10/04/1946	KS, KEARNY COUNTY	15	410	KS	KS	KEARNY	T026S-R038W-Q29 S	
951-0317-05	LO3698005	KATIE SCHMIDT	FINCKER OIL & GAS PRODUCTION	10/04/1946	KS, KEARNY COUNTY	15	386	KS	KS	KEARNY	T026S-R038W-Q29 S	
951-0317-06	LO3698006	EDWARD EFTON SCHMIDT	J E BEVNER	10/04/1946	KS, KEARNY COUNTY	15	382	KS	KS	KEARNY	T026S-R038W-Q29 S	
951-0317-07	LO3698007	JOHN SCHMIDT, ET UX	J E BEVNER	10/04/1946	KS, KEARNY COUNTY	15	385	KS	KS	KEARNY	T026S-R038W-Q29 S	
951-0317-08	LO3698008	ETHEL REEDER, ET VIR	J E BEVNER	10/04/1946	KS, KEARNY COUNTY	15	309	KS	KS	KEARNY	T026S-R038W-Q29 S	
951-0317-09	LO3698009	FERNANDO MAGGARD ET AL	J E BEVNER	10/04/1946	KS, KEARNY COUNTY	15	189	KS	KS	KEARNY	T026S-R038W-Q29 S	
951-0317-10	LO3698010	EUGENE MESSICK ET AL	J E BEVNER	10/04/1946	KS, KEARNY COUNTY	15	411	KS	KS	KEARNY	T026S-R038W-Q29 S	
951-0317-11	LO3698011	JOHN H RADFORD, ET UX	J E BEVNER	10/04/1946	KS, KEARNY COUNTY	14	481	KS	KS	KEARNY	T026S-R038W-Q29	
951-0317-12	LO3698012	LOUIS E SCHMIDT, ET UX	J E BEVNER	10/04/1946	KS, KEARNY COUNTY	14	391	KS	KS	KEARNY	T026S-R038W-Q29 S	
951-0317-13	LO3698013	LENA SCHMIDT BAY	J E BEVNER	10/04/1946	KS, KEARNY COUNTY	14	482	KS	KS	KEARNY	T026S-R038W-Q29 S	
951-0317-14	LO3698014	MARY ELLEN PETTY, ET VIR	J E BEVNER	10/04/1946	KS, KEARNY COUNTY	14	483	KS	KS	KEARNY	T026S-R038W-Q29 S	

**EXHIBIT**  
**Leases**  
**KANSAS AND OKLAHOMA**

Legacy Number	Lease Number	Lessor	Lessee	Lease Date	State, County	Book	Page	Registry	Rec St	Rec County	Description	Lot(s)
951-0317-15	LO35708015	LEOTA DUTTON, ET VIR	J E BEYMER	10/04/1946	KS, KEARNY COUNTY	15	158		KS	KEARNY	T026S-R039W-029 S	
951-0317-16	LO35708016	CATHERINE B SCHMIDT, ET AL	J E BEYMER	10/04/1946	KS, KEARNY COUNTY	14	368		KS	KEARNY	T026S-R039W-029 S	
951-0317-17	LO35708017	LULA SCHMIDT, ET AL	J E BEYMER	10/04/1946	KS, KEARNY COUNTY	14	392		KS	KEARNY	T026S-R039W-029 S	
951-0317-18	LO35708018	CHARLES W SCHMIDT, ET UX	J E BEYMER	10/04/1946	KS, KEARNY COUNTY	15	157		KS	KEARNY	T026S-R039W-029 S	
951-0335-00	LO35709000	T. P. LEE ESTATE	TRICOUNTY GAS COMPANY	08/15/1944	KS, KEARNY COUNTY	14	307		KS	KEARNY	T026S-R039W-030 S	
951-0336-00	LO35710000	T. P. LEE ESTATE	TRICOUNTY GAS COMPANY	08/15/1944	KS, KEARNY COUNTY	14	308		KS	KEARNY	T026S-R039W-031 NE	
951-0337-00	LO35711000	MARY ELIZABETH NUTT, EDMUND B.	FINCKER OIL & GAS PRODUCTION	05/24/1947	KS, KEARNY COUNTY	15	78		KS	KEARNY	T026S-R039W-031 W	
951-0338-00	LO35712000	T. P. LEE ESTATE	TRICOUNTY GAS COMPANY	08/15/1944	KS, KEARNY COUNTY	14	309		KS	KEARNY	T026S-R039W-032 SE	
951-0339-00	LO35713000	T. P. LEE ESTATE	TRICOUNTY GAS COMPANY	07/15/1945	KS, KEARNY COUNTY	14	317		KS	KEARNY	T026S-R039W-032 S	
951-0340-00	LO35714000	LAURA G HELMAN	TRICOUNTY GAS COMPANY	04/03/1944	KS, KEARNY COUNTY	11	121		KS	KEARNY	T026S-R039W-033 NE/SE	
951-0341-00	LO35715000	KANSAS MASONIC HOME	JOE L MURPHY	03/18/1936	KS, KEARNY COUNTY	6	553		KS	KEARNY	T026S-R039W-034 S	
											T026S-R039W-006 SE/NW	3
											T026S-R039W-002 S	4
											T026S-R039W-002 S/NW	5
											T026S-R039W-002 S/NW	4
											T026S-R039W-003 S	2
											T026S-R039W-003 S/SE	3
											T026S-R039W-004 S	3
											T026S-R039W-004 S	4
											T026S-R039W-011 NINE	4
951-0342-00	LO35716000	BLANCHE SCHAFFER	FINCKER OIL & GAS PRODUCTION	06/26/1939	KS, KEARNY COUNTY	7	291		KS	KEARNY	T026S-R039W-034 N	
951-0342-00	LO35717000	KANSAS MASONIC HOME	JOE L MURPHY	03/18/1936	KS, KEARNY COUNTY	5	366		KS	KEARNY	T026S-R039W-036	
											T026S-R039W-001	
											T026S-R039W-002	1

**EXHIBIT**  
**Leases**  
**KANSAS AND OKLAHOMA**

Legacy Number	Lease Number	Lessor	Lessee	Lease Date	State	County	Book	Page	Registry	Rec St	Rec County	Description	Lot(s)
951-0344-00	LO35718000	C H BROWNE ET UX	GULF OIL CORPORATION	06/26/1945	KS	KEARNY COUNTY	13	78		KS	KEARNY	T026S-R032W-008 SE	4
951-0345-00	LO35719000	KEARNY CO FARMERS IRRIGATION	C E BEWMER	07/14/1960	KS	KEARNY COUNTY	20	110		KS	KEARNY	T026S-R032W-008	1
951-0348-00	LO35720000	JOE A ENGLERT, ET UX	JOE E DENHAM	10/20/1965	KS	HAMILTON COUNTY	11	497		KS	HAMILTON	T026S-R039W-035 N	2
951-0349-00	LO35721000	JOHN W MOYLE	JOE E DENHAM	11/03/1965	KS	HAMILTON COUNTY	11	498		KS	HAMILTON	T026S-R039W-035 S	3
951-0350-00	LO35722000	FRED C VANDERREEF AND MAY	C G & C COMPANY	07/17/1960	KS	FINNEY COUNTY	21	251		KS	FINNEY	T026S-R031W-006	1
951-0351-00	LO35723000	FRED C VANDERREEF AND MAY	CHAMPLIN REFINING COMPANY	11/08/1948	KS	FINNEY COUNTY	18	395		KS	FINNEY	T026S-R031W-006 NW	2
951-0352-00	LO35724000	A W FLEMING, ET UX	KANSAS NEBRASKA NATURAL GAS CO	11/19/1963	KS	FINNEY COUNTY	28	300		KS	FINNEY	T026S-R031W-006	1
951-0353-00	LO35725000	MARTEL GLOHRIST, ET VIR	CHAMPLIN REFINING COMPANY	01/14/1949	KS	FINNEY COUNTY	17	551		KS	FINNEY	T026S-R031W-018 SW	2
951-0354-00	LO35726000	MARION K SALMANS, ET UX	JOE B NATHAN	04/22/1948	KS	FINNEY COUNTY	17	454		KS	FINNEY	T026S-R031W-018 E	3
951-0355-00	LO35727000	EVERETT ROSE, ET UX	CHAMPLIN REFINING COMPANY	01/14/1949	KS	FINNEY COUNTY	18	550		KS	FINNEY	T026S-R031W-018 NNW	4
951-0356-00	LO35728000	RUFUS H PARR, ET UX	CHAMPLIN REFINING COMPANY	08/18/1950	KS	FINNEY COUNTY	21	341		KS	FINNEY	T026S-R031W-019 W	1
951-0357-00	LO35729000	JESSE SALMANS, ET VIR	JOE A BELL	03/25/1948	KS	FINNEY COUNTY	17	114		KS	FINNEY	T026S-R031W-029	2
951-0358-00	LO35730000	O A KELLER, ET UX	JOE B NATHAN	05/04/1948	KS	FINNEY COUNTY	17	452		KS	FINNEY	T026S-R031W-031 NW	3
951-0359-00	LO35731000	H W KLETZLEUBER, ET UX	CHAMPLIN REFINING COMPANY	10/30/1960	KS	FINNEY COUNTY	21	463		KS	FINNEY	T026S-R031W-031 SW	4
951-0360-00	LO35732000	AMY L MAIN	CHAMPLIN REFINING COMPANY	08/13/1960	KS	FINNEY COUNTY	21	223		KS	FINNEY	T026S-R031W-032 NW	1
951-0361-00	LO35733000	SHERMAN H HORTON	CHAMPLIN REFINING COMPANY	03/09/1949	KS	FINNEY COUNTY	19	38		KS	FINNEY	T026S-R031W-032 SW	2
951-0362-00	LO35734000	J H LIGHTNER, ET UX	W G HAUN	06/22/1963	KS	FINNEY COUNTY	28	119		KS	FINNEY	T026S-R032W-001 S	3
951-0363-00	LO35735000	JOHN GOSSMAN, ET UX	J E O'DONNELL	04/13/1944	KS	FINNEY COUNTY	13	286		KS	FINNEY	T026S-R032W-001 SW	4
951-0364-00	LO35736000	R H PARR ET UX	CHAMPLIN REFINING COMPANY	08/22/1960	KS	FINNEY COUNTY	21	380		KS	FINNEY	T026S-R032W-004 N	1
951-0365-00	LO35737000	CLARENCE GIGOT, ET UX	CHAMPLIN REFINING COMPANY	10/30/1960	KS	FINNEY COUNTY	21	456		KS	FINNEY	T026S-R032W-004 SE	2
951-0366-00	LO35738000	JOSEPH HARRY GIGOT, ET UX	CHAMPLIN REFINING COMPANY	08/01/1961	KS	FINNEY COUNTY	23	488		KS	FINNEY	T026S-R032W-010 SE	3
951-0367-00	LO35739000	CLARENCE J GIGOT, ET UX	CHAMPLIN REFINING COMPANY	11/09/1949	KS	FINNEY COUNTY	20	169		KS	FINNEY	T026S-R032W-013 SW	4
951-0368-00	LO35740000	GLEN R WIDOWS, ET UX	CHAMPLIN REFINING COMPANY	03/28/1960	KS	FINNEY COUNTY	20	511		KS	FINNEY	T026S-R032W-013 NE	1
951-0369-00	LO35741000	JOSEPH HARRY GIGOT, ET UX	SINCLAIR OIL AND GAS COMPANY	07/10/1961	KS	FINNEY COUNTY	23	377		KS	FINNEY	T026S-R032W-024 NE	2
951-0370-00	LO35742000	ROSA GIGOT, ET AL	C G & C COMPANY	06/13/1949	KS	FINNEY COUNTY	19	138		KS	FINNEY	T026S-R032W-024 SW	3
951-0371-00	LO35743000	CLARENCE J GIGOT, ET AL	CHAMPLIN REFINING COMPANY	11/09/1949	KS	FINNEY COUNTY	20	170		KS	FINNEY	T026S-R032W-024 WNW	4
951-0372-00	LO35744000	JOSEPH H GIGOT, ET AL	CHAMPLIN REFINING COMPANY	05/01/1948	KS	FINNEY COUNTY	17	394		KS	FINNEY	T026S-R032W-024 SE	1
951-0373-00	LO35745000	CLARENCE GIGOT, ET UX	CHAMPLIN REFINING COMPANY	03/23/1963	KS	FINNEY COUNTY	27	51		KS	FINNEY	T026S-R032W-024 E/NNW	2
951-0374-00	LO35746000	USA KSBILM416271	KANSAS NEBRASKA NATURAL GAS CO	11/01/1944	KS	KEARNY COUNTY	12	489		KS	KEARNY	T026S-R035W-006	3
951-0375-00	LO35747000	O A KELLER, ET UX	JOE B NATHAN	05/04/1948	KS	FINNEY COUNTY	17	453		KS	FINNEY	T026S-R031W-031 NE	4
951-0376-00	LO35748000	MERRIL BURK	SKELLY OIL COMPANY	08/16/1961	KS	FINNEY COUNTY	23	177		KS	FINNEY	T026S-R032W-001 NE	1
951-0377-00	LO35749000	ANNA B HARDY, ET AL	SKELLY OIL COMPANY	08/01/1961	KS	FINNEY COUNTY	24	145		KS	FINNEY	T026S-R032W-001	2
951-0378-00	LO35750000	L E THOMAS ET UX	LANDOWNERS OIL ASSOCIATION	08/10/1931	KS	FINNEY COUNTY				KS	FINNEY	T026S-R033W-005 S	3
951-0379-00	LO35751000	F ARTHUR STONE, ET UX	NORTHERN NATURAL GAS PRODUCING	07/02/1966	KS	FINNEY COUNTY	33	42		KS	FINNEY	T026S-R033W-020 SW	4
951-0380-00	LO35752000	LEMORA V YATE	FINCKER OIL & GAS PRODUCTION	11/29/1945	KS	KEARNY COUNTY	13	271		KS	KEARNY	T026S-R035W-007	1

**EXHIBIT**  
**Leases**  
**KANSAS AND OKLAHOMA**

Legacy Number	Lease Number	Lessor	Lessee	Lease Date	State, County	Book	Page	Registry	Rec St	Rec County	Description	Lot(s)
951-0381-01	LO35753001	C E BEYMER AND ETHEL M.	KANSAS OIL AND GAS PRODUCTION	03/15/1948	KS, KEARNY COUNTY	17	23		KS	KEARNY	TO26S-R039W-007 N	
951-0382-00	LO35754000	LENORA V YATE	FINAKER OIL & GAS PRODUCTION	11/29/1945	KS, KEARNY COUNTY	13	270		KS	KEARNY	TO26S-R039W-007 S	
951-0383-01	LO35755001	SHELL OIL COMPANY	J E O'DONNELL	09/17/1941	KS, KEARNY COUNTY	8	636		KS	KEARNY	TO26S-R039W-018 S	
951-0383-02	LO35755002	MARY E THORNBRUGH, ET AL	J E O'DONNELL	09/26/1941	KS, KEARNY COUNTY	9	55		KS	KEARNY	TO26S-R039W-018 NW	
951-0385-01	LO35756001	MAGNOLIA PETROLEUM COMPANY	KANSAS OIL AND GAS PRODUCTION	10/13/1948	KS, KEARNY COUNTY	18	138		KS	KEARNY	TO26S-R039W-018 NW	
951-0385-02	LO35756002	HELEN H HOOVER, ET AL	MAGNOLIA PETROLEUM COMPANY	11/03/1944	KS, KEARNY COUNTY	12	195		KS	KEARNY	TO26S-R039W-018 NE	
951-0387-00	LO35757000	T. P. LEE ESTATE	TRICOUNTY GAS COMPANY	01/15/1945	KS, KEARNY COUNTY	14	318		KS	KEARNY	TO26S-R039W-004 NE	
951-0388-00	LO35758000	T. P. LEE ESTATE	TRICOUNTY GAS COMPANY	01/15/1945	KS, KEARNY COUNTY	14	319		KS	KEARNY	TO26S-R039W-004 S	
951-0389-00	LO35759000	T. P. LEE ESTATE	TRICOUNTY GAS COMPANY	08/15/1944	KS, KEARNY COUNTY	14	310		KS	KEARNY	TO26S-R039W-005	
951-0390-00	LO35760000	T. P. LEE ESTATE	TRICOUNTY GAS COMPANY	08/15/1944	KS, KEARNY COUNTY	14	311		KS	KEARNY	TO26S-R039W-006	
951-0391-00	LO35761000	T. P. LEE ESTATE	TRICOUNTY GAS COMPANY	01/15/1945	KS, KEARNY COUNTY	14	320		KS	KEARNY	TO26S-R039W-007	
951-0392-00	LO35762000	T. P. LEE ESTATE	TRICOUNTY GAS COMPANY	01/15/1945	KS, KEARNY COUNTY	14	322		KS	KEARNY	TO26S-R039W-008	
951-0393-01	LO35763001	MAGNOLIA PETROLEUM COMPANY	FINAKER OIL & GAS PRODUCTION	10/09/1948	KS, KEARNY COUNTY	18	185		KS	KEARNY	TO26S-R039W-010 NE	
951-0393-02	LO35763002	BERTHA M FOSTER, ET AL	MAGNOLIA PETROLEUM COMPANY	11/21/1944	KS, KEARNY COUNTY	12	222		KS	KEARNY	TO26S-R039W-010 S	
951-0393-03	LO35763003	MAGNOLIA PETROLEUM COMPANY	CITIES SERVICE OIL COMPANY	03/10/1947	KS, KEARNY COUNTY	0015	0330		KS	KEARNY	TO26S-R039W-010 S	
951-0396-00	LO35764000	USA KSQL C-69950	EDWIN G BRADLEY	12/01/1944	KS, KEARNY COUNTY	12	299		KS	KEARNY	TO26S-R039W-022 N	
951-0397-01	LO35765001	VICTOR B YATE, ET AL	KANSAS OIL AND GAS PRODUCTION	03/09/1948	KS, KEARNY COUNTY	17	25		KS	KEARNY	TO26S-R039W-011 S	
951-0397-02	LO35765002	JOHN J FLEET, ET AL	W B OSBORN	12/14/1944	KS, KEARNY COUNTY	12	374		KS	KEARNY	TO26S-R039W-011 S	
951-0397-03	LO35765003	EUROMEX OIL COMPANY INC	W B OSBORN	09/25/1946	KS, KEARNY COUNTY	14	162		KS	KEARNY	TO26S-R039W-011 S	
951-0397-04	LO35765004	W B OSBORN	MAGNOLIA PETROLEUM COMPANY	08/13/1946	KS, KEARNY COUNTY	14	506		KS	KEARNY	TO26S-R039W-011 S	
951-0401-00	LO35766000	LENORA V YATE	FINAKER OIL & GAS PRODUCTION	11/29/1945	KS, KEARNY COUNTY	13	288		KS	KEARNY	TO26S-R039W-011 S	
951-0402-01	LO35767001	GWENDOLYN H EVES, ET AL	CITIES SERVICE OIL COMPANY	02/04/1943	KS, KEARNY COUNTY	9	420		KS	KEARNY	TO26S-R039W-012 N	
951-0402-02	LO35767002	JOHN J FLEET, ET AL	W B OSBORN	12/14/1944	KS, KEARNY COUNTY	12	383		KS	KEARNY	TO26S-R039W-012 SE	
951-0402-03	LO35767003	EUROMEX OIL COMPANY INC	W B OSBORN	09/25/1946	KS, KEARNY COUNTY	14	150		KS	KEARNY	TO26S-R039W-012 SE	
951-0402-04	LO35767004	W B OSBORN ET UX	MAGNOLIA PETROLEUM COMPANY	09/01/1947	KS, KEARNY COUNTY	16	181		KS	KEARNY	TO26S-R039W-012 SE	
951-0406-00	LO35768000	LENORA V YATE	FINAKER OIL & GAS PRODUCTION	11/29/1945	KS, KEARNY COUNTY	13	267		KS	KEARNY	TO26S-R039W-013 N	

**EXHIBIT**  
**Leases**  
**KANSAS AND OKLAHOMA**

Legacy Number	Lease Number	Lessor	Lessee	Lease Date	State	County	Book	Page	Registry	Rec St	Rec County	Description	Lot(s)
951-0407-00	LO35769000	USA KSEILM-014033	EDWIN G BRADLEY	12/01/1944	KS	KEARNY COUNTY	12	209		KS	KEARNY	T026S-R039W-013 SW	
951-0408-00	LO35770000	OLIVA F RAMSAY ET VIR	FINCKER OIL & GAS PRODUCTION	11/29/1945	KS	KEARNY COUNTY	13	263		KS	KEARNY	T026S-R039W-013 SE	
951-0409-01	LO35771001	T. P. LEE ESTATE	FINCKER OIL & GAS PRODUCTION	03/07/1948	KS	KEARNY COUNTY	17	13		KS	KEARNY	T026S-R039W-014	
951-0409-02	LO35771002	MAGNOLIA PETROLEUM COMPANY	FINCKER OIL & GAS PRODUCTION	10/09/1948	KS	KEARNY COUNTY	18	186		KS	KEARNY	T026S-R039W-015 N	
951-0411-00	LO35772000	T. P. LEE ESTATE	FINCKER OIL & GAS PRODUCTION	02/01/1948	KS	KEARNY COUNTY	17	219		KS	KEARNY	T026S-R039W-015 N	
951-0412-00	LO35773000	T. P. LEE ESTATE	TRICOUNTY GAS COMPANY	01/15/1945	KS	KEARNY COUNTY	14	323		KS	KEARNY	T026S-R039W-015 S	
951-0413-00	LO35774000	T. P. LEE ESTATE	FINCKER OIL & GAS PRODUCTION	02/01/1948	KS	KEARNY COUNTY	17	247		KS	KEARNY	T026S-R039W-016 NW	
951-0414-00	LO35775000	T. P. LEE ESTATE	TRICOUNTY GAS COMPANY	01/15/1945	KS	KEARNY COUNTY	14	324		KS	KEARNY	T026S-R039W-016 NE	
951-0415-00	LO35776000	T. P. LEE ESTATE	TRICOUNTY GAS COMPANY	01/15/1945	KS	KEARNY COUNTY	14	325		KS	KEARNY	T026S-R039W-017	
951-0416-00	LO35777000	T. P. LEE ESTATE	TRICOUNTY GAS COMPANY	01/15/1945	KS	KEARNY COUNTY	14	326		KS	KEARNY	T026S-R039W-020 N	
951-0417-00	LO35778000	T. P. LEE ESTATE	FINCKER OIL & GAS PRODUCTION	02/01/1948	KS	KEARNY COUNTY	17	223		KS	KEARNY	T026S-R039W-021 N	
951-0418-00	LO35779000	S A TATE	FINCKER OIL & GAS PRODUCTION	11/29/1945	KS	KEARNY COUNTY	13	261		KS	KEARNY	T026S-R039W-022 S	
951-0419-00	LO35780000	USA KSGLO-09949	EDWIN G BRADLEY	12/01/1944	KS	KEARNY COUNTY	12	204		KS	KEARNY	T026S-R039W-023 N	
951-0420-00	LO35781000	CHARLES HOFFMAN, ET UX	MAGNOLIA PETROLEUM COMPANY	11/01/1944	KS	KEARNY COUNTY	12	131		KS	KEARNY	T026S-R039W-023 SW	
951-0421-00	LO35782000	LENORA V TATE, ET VIR	NORTHERN NATURAL GAS COMPANY	09/04/1940	KS	KEARNY COUNTY	7	634		KS	KEARNY	T026S-R039W-023 SE	
951-0422-00	LO35783000	SUSANNAH A TATE ESTATE	COLUMBIAN FUEL CORPORATION	05/10/1948	KS	KEARNY COUNTY	17	209		KS	KEARNY	T026S-R039W-026 S	
951-0423-00	LO35784000	SUSANNAH A TATE ESTATE	COLUMBIAN FUEL CORPORATION	05/10/1948	KS	KEARNY COUNTY	17	210		KS	KEARNY	T026S-R039W-027 SW	
951-0425-01	LO35786001	LEWIS MOORE, ET AL	GULF OIL CORPORATION	10/11/1946	KS	KEARNY COUNTY	14	436		KS	KEARNY	T026S-R039W-027 SE	
951-0425-02	LO35786002	CHARLES MOORE, ET UX	GULF OIL CORPORATION	10/11/1946	KS	KEARNY COUNTY	14	445		KS	KEARNY	T026S-R039W-028 S	
951-0427-01	LO35787001	GWENDOLYN H EVES, ET AL	CITIES SERVICE OIL COMPANY	02/04/1943	KS	KEARNY COUNTY	9	420		KS	KEARNY	T026S-R039W-028 SW	
951-0427-02	LO35787002	JOHN L FLEET, ET AL	W B OSBORN	12/14/1944	KS	KEARNY COUNTY	12	381		KS	KEARNY	T026S-R039W-029 SW	
951-0427-03	LO35787003	EURONEX OIL COMPANY INC	W B OSBORN	05/25/1946	KS	KEARNY COUNTY	14	182		KS	KEARNY	T026S-R039W-029 SE	
951-0427-04	LO35787004	W B OSBORN, ET UX	STANOLIND OIL AND GAS COMPANY	09/14/1946	KS	KEARNY COUNTY	15	121		KS	KEARNY	T026S-R039W-030 SW	
951-0431-00	LO35789000	T. P. LEE ESTATE	TRICOUNTY GAS COMPANY	08/15/1944	KS	KEARNY COUNTY	14	313		KS	KEARNY	T026S-R039W-032 SW	
951-0432-01	LO35789001	HENRY MEYER, ET UX	LANDOWNERS OIL ASSOCIATION	05/10/1931	KS	GRANT COUNTY	6	356		KS	GRANT	T027S-R039W-008 SE	
												T027S-R039W-008 W	
												T027S-R039W-009 S	
												T027S-R039W-009 SW	
												T027S-R039W-017 N	
951-0432-02	LO35789002	MAGNOLIA PETROLEUM COMPANY	SINGLAR OIL AND GAS COMPANY	04/23/1951	KS	GRANT COUNTY	10	255		KS	GRANT	T027S-R039W-009 SW	
951-0434-00	LO35790000	JUDY M BALFOUR ET AL.	J E O'DONNELL	05/23/1944	KS	STANTON COUNTY	4	3		KS	STANTON	T027S-R039W-007 ENW	
												T027S-R039W-007 WNW	
951-0435-00	LO35791000	DEAN S NILSON, ET UX	HOWARD KUHN ET AL.	05/08/1943	KS	HASKELL COUNTY	4	51		KS	HASKELL	T028S-R032W-022 NE	





## CONVEYANCE, ASSIGNMENT AND BILL OF SALE

State of Kansas       §  
                                  §  
County of Stevens    §

THIS CONVEYANCE, ASSIGNMENT AND BILL OF SALE (this “Conveyance”), dated July 31, 2017 but effective as of 7:00 a.m. (Central Daylight Time) on May 1, 2017 (the “Effective Time”), is by and between Berry Petroleum Company, LLC, a Delaware limited liability company, having an address of 5201 Truxtun Avenue, Suite 100, Bakersfield, California 93309 (“Assignor”), and Scout Energy Group III, LP, a Texas limited partnership having an address of 4901 LBJ Freeway, Suite 300, Dallas, Texas 75244 (“Assignee”). Assignor and Assignee are sometimes referred to herein individually as a “Party” and collectively as the “Parties.”

### ARTICLE 1 Conveyance of Oil and Gas Assets

Section 1.1. Conveyance. Assignor, for Ten and No/100 Dollars (\$10.00) and other good and valuable consideration in hand paid by Assignee, the receipt and sufficiency of which consideration are hereby acknowledged and confessed, by these presents does hereby GRANT, BARGAIN, SELL, CONVEY, ASSIGN, TRANSFER, SET OVER AND DELIVER unto Assignee, all of Assignor’s right, title and interest in and to the following described assets and properties, except to the extent any of the same constitute an Excluded Oil and Gas Asset (as defined herein) (collectively, all such right, title and interest of Assignor, the “Oil and Gas Assets”):

(a) (i) the undivided interests specified in Exhibit A in, to or under the Hydrocarbon Interests specifically described therein, and (ii) all other Hydrocarbon Interests of Assignor in, to or under any lands covered by or subject to any of the Hydrocarbon Interests described in Exhibit A, even though such interests of Assignor may be incorrectly described or referred to in, or a description thereof may be omitted from, Exhibit A (collectively, the “Subject Interests”);

(b) the lands covered by the Subject Interests or lands pooled, communitized or unitized therewith (the “Lands”);

(c) the following insofar, but only insofar, as the same are attributable to the Subject Interests: (i) all rights with respect to the use and occupancy of the surface of and the subsurface depths under the Lands; (ii) all rights with respect to any pooled, communitized or unitized acreage by virtue of any Subject Interest being a part thereof; (iii) all agreements, contracts, contractual rights, easements, rights-of-way, servitudes, surface leases, surface use agreements, and other estates to the extent primarily related to or primarily used in connection with the exploration, development, or operation of the Subject Interests, but excluding any such agreement, contract, easement, right-of-way, servitude or other estate to the extent transfer of

same is restricted by third-party agreement or Law and the necessary consents to transfer are not obtained pursuant to Section 8.3 of the Purchase Agreement; (iv) all producing, nonproducing, and shut-in or abandoned oil and gas wells, salt water disposal wells, injection wells, and water wells located on the Lands; (v) all Permits to the extent primarily used in connection with the exploration, development, or operation of the Subject Interests, but excluding any such Permit to the extent transfer of same is restricted by Law; and (vi) all real and personal property, equipment, fixtures, and other improvements (including pipes, casing, tubing, tubulars, fittings, and other spare parts, supplies, tools, and materials) located upon, related to, or appurtenant to the Lands, and primarily used in connection with the exploration, development, or operation of the Subject Interests;

(d) except to the extent transfer thereof may not be made without violating legal constraints or obligations or waiving any attorney/client privilege, copies of any and all lease files, title files, well files, drilling reports, and land files, in each case, (i) relating primarily to the Subject Interests or the ownership, use, maintenance, or operation of the other Oil and Gas Assets and (ii) in Assignor's actual possession or control (the "Oil and Gas Records");

(e) all (i) oil, gas, and other hydrocarbons produced from and to the extent attributable to the Subject Interests with respect to all periods subsequent to the Effective Time, and (ii) proceeds from or of such oil, gas, and other hydrocarbons;

(f) all non-proprietary seismic, geological, geophysical, engineering, and other data and interpretations, files and records (in whatever form), well logs, well diagrams, drilling, and sidewire samples and other open hole information related to the other Oil and Gas Assets, to the extent transferable without payment of a fee or other penalty (unless Assignee has agreed in writing to pay such fee or other consideration); and

(g) all computer and automation equipment, SCADA and measurement technology, field radio telemetry and associated frequencies and licenses, pressure transmitters, and central processing equipment located on any of the Lands or the Field Offices or used or held for use primarily in connection with the operation of any of the Subject Interests.

Section 1.2. Excluded Assets. Notwithstanding anything to the contrary contained in this Conveyance or in the Purchase Agreement, the Oil and Gas Assets shall not include, and there is excepted, reserved and excluded from this Conveyance, the following described assets and properties (the "Excluded Oil and Gas Assets"):

(a) the originals of the Oil and Gas Records;

(b) all deposits, cash, checks, funds and accounts receivable attributable to the Oil and Gas Assets with respect to any period prior to the Effective Time;

(c) all (i) oil, gas, and other hydrocarbons produced from or attributable to the Subject Interests with respect to all periods prior to the Effective Time, (ii) oil, gas, and other hydrocarbons attributable to the Subject Interests that, at the Effective Time, are in storage, within processing plants, in pipelines, or otherwise held in inventory, and (iii) proceeds from or of such oil, gas, and other hydrocarbons;

(d) all receivables and cash proceeds which were expressly taken into account and for which credit was given in the determination of Net Cash Flow pursuant to Section 2.4 of the Purchase Agreement, as adjusted pursuant to Section 2.6 of the Purchase Agreement;

(e) claims of Assignor for refund of, credit attributable to, or loss carry forwards with respect to (i) Taxes attributable to the Oil and Gas Assets for any period prior to the Effective Time or (ii) any Taxes attributable to the other Excluded Oil and Gas Assets;

(f) all corporate, financial, Tax, and legal records of Assignor;

(g) subject to Section 8.12 of the Purchase Agreement, all rights, titles, interests, and claims of Assignor or any Affiliate of Assignor with respect to the Oil and Gas Assets (i) under any policy or agreement of insurance, (ii) under any bond, or (iii) to any insurance or condemnation proceeds or awards to the extent such insurance or condemnation proceeds or awards relate to events occurring prior to the Effective Time;

(h) all computer or communications software or intellectual property (including tapes, data, and program documentation and all tangible manifestations and technical information relating thereto) owned, licensed, or used by Assignor;

(i) any logo, service mark, copyright, trade name or trademark of or associated with Assignor or any Affiliate of Assignor or any business of Assignor or of any Affiliate of Assignor;

(j) all seismic, geological, geophysical, engineering, and other data and interpretations, files and records (in whatever form) other than well logs, well diagrams, drilling, and sidewire samples and other open hole information related to the Oil and Gas Assets;

(k) any futures, options, swaps, hedges, or other derivatives of Assignor or any of its Affiliates;

(l) all master service agreements or similar Contracts; and

(m) all rights, interests, assets, and properties described in Exhibit B.

TO HAVE AND TO HOLD the Oil and Gas Assets, together with all and singular the rights and appurtenances thereunto in anywise belonging, unto Assignee, its successors and assigns, forever; subject, however, to the terms and conditions of this Conveyance.

## **ARTICLE 2**

### **Special Warranty of Title; Disclaimers; Assumption**

Section 2.1. Special Warranty of Title. Assignor does hereby bind itself, its successors and assigns, to warrant and forever defend, for a period of 36 months after the Closing, all and singular Defensible Title to the Wells unto Assignee, against every person whomsoever lawfully claiming or to claim the same or any part thereof, by, through or under Assignor, but not otherwise.

Section 2.2 Disclaimers.

(a) **NOTWITHSTANDING ANYTHING TO THE CONTRARY IN THIS CONVEYANCE, IT IS THE EXPLICIT INTENT OF EACH PARTY, AND THE PARTIES HEREBY AGREE, THAT NEITHER ASSIGNOR NOR ANY OF ITS AFFILIATES OR REPRESENTATIVES HAS MADE OR IS MAKING ANY REPRESENTATION OR WARRANTY WHATSOEVER, EXPRESS OR IMPLIED, WRITTEN OR ORAL, INCLUDING ANY IMPLIED REPRESENTATION OR WARRANTY AS TO THE CONDITION, MERCHANTABILITY, USAGE, SUITABILITY OR FITNESS FOR ANY PARTICULAR PURPOSE WITH RESPECT TO THE OIL AND GAS ASSETS, THE BUSINESS OF THE OIL AND GAS ASSETS OR ANY PART THEREOF, EXCEPT THOSE REPRESENTATIONS AND WARRANTIES EXPRESSLY CONTAINED IN THE PURCHASE AGREEMENT AND THE SPECIAL WARRANTY OF TITLE SET FORTH IN THIS CONVEYANCE, AND WITHOUT IN ANY WAY LIMITING THE FOREGOING, ASSIGNOR MAKES NO REPRESENTATION OR WARRANTY TO ASSIGNEE WITH RESPECT TO ANY FINANCIAL PROJECTIONS OR FORECASTS RELATING TO THE OIL AND GAS ASSETS OR THE BUSINESS OF THE OIL AND GAS ASSETS.**

(b) **EXCEPT AS OTHERWISE EXPRESSLY PROVIDED IN THE PURCHASE AGREEMENT AND THE SPECIAL WARRANTY OF TITLE SET FORTH IN THIS CONVEYANCE, THE OIL AND GAS ASSETS AND THE BUSINESS OF THE OIL AND GAS ASSETS ARE BEING TRANSFERRED “AS IS, WHERE IS, WITH ALL FAULTS,” AND ASSIGNOR EXPRESSLY DISCLAIMS ANY REPRESENTATIONS OR WARRANTIES OF ANY KIND OR NATURE, EXPRESS, IMPLIED OR OTHERWISE, AS TO THE CONDITION, VALUE OR QUALITY OF THE OIL AND GAS ASSETS OR THE BUSINESS OF THE OIL AND GAS ASSETS OR THE PROSPECTS (FINANCIAL OR OTHERWISE), RISKS AND OTHER INCIDENTS OF THE OIL AND GAS ASSETS AND THE BUSINESS OF THE OIL AND GAS ASSETS.**

Section 2.3. Assumption. Assignee hereby assumes and agrees to pay, perform, fulfill, be bound by and discharge all Assumed Liabilities arising from or relating to the Oil and Gas Assets or the Business of the Oil and Gas Assets, subject to the terms and conditions of the Purchase Agreement.

**ARTICLE 3**  
**Miscellaneous**

Section 3.1. Further Assurances. Assignor and Assignee each agrees to take such further actions and to execute, acknowledge and deliver all such further documents as are reasonably requested by the other Party for carrying out the purposes and intents of this Conveyance.

Section 3.2. Purchase Agreement. This Conveyance is expressly subject to the terms and conditions of that certain Purchase and Sale Agreement dated June 30, 2017, by and between Assignor, as “Seller”, and Assignee, as “Buyer” (the “Purchase Agreement”). Any capitalized term used but not otherwise defined herein shall have the meaning ascribed to such term in the

Purchase Agreement. If there is a conflict between the terms of this Conveyance and the Purchase Agreement, the terms of the Purchase Agreement shall control.

Section 3.3. Successors and Assigns. This Conveyance shall bind and inure to the benefit of the Parties and their respective successors and assigns.

Section 3.4. Captions. The captions in this Conveyance are for convenience only and shall not be considered a part of or affect the construction or interpretation of any provision of this Conveyance. Except to the extent otherwise stated in this Conveyance, references to “Articles” and “Sections” are to Articles and Sections of this Conveyance, and references to “Exhibits” are to Exhibits attached to this Conveyance, which are made a part hereof for all purposes. Section 3.5. Governing Law; Jurisdiction.

**(a) THIS CONVEYANCE AND ANY DISPUTES OR CLAIMS HEREUNDER SHALL BE GOVERNED BY AND CONSTRUED IN ACCORDANCE WITH THE LAWS OF THE STATE OF TEXAS WITHOUT REGARD TO THE LAWS THAT MIGHT BE APPLICABLE UNDER CONFLICTS OF LAWS PRINCIPLES.**

(b) The Parties agree that the appropriate, exclusive and convenient forum for any disputes between any of the Parties arising out of this Conveyance or the transactions contemplated hereby shall be in any state or federal court in Houston, Texas, and each of the Parties irrevocably submits to the jurisdiction of such courts solely in respect of any legal proceeding arising out of or related to this Conveyance. The Parties further agree that the Parties shall not bring suit with respect to any disputes arising out of this Conveyance or the transactions contemplated hereby in any court or jurisdiction other than the above specified courts; *provided, however*, that the foregoing shall not limit the rights of the Parties to obtain execution of judgment in any other jurisdiction. The Parties further agree, to the extent permitted by Law, that a final and unappealable judgment against a Party in any action or proceeding contemplated above shall be conclusive and may be enforced in any other jurisdiction within or outside the United States by suit on the judgment, a certified copy of which shall be conclusive evidence of the fact and amount of such judgment. Except to the extent that a different determination or finding is mandated due to the applicable law being that of a different jurisdiction, the Parties agree that all judicial determinations or findings by a state or federal court in Houston, Texas, with respect to any matter under this Conveyance shall be binding.

(c) To the extent that any Party has or hereafter may acquire any immunity from jurisdiction of any court or from any legal process (whether through service or notice, attachment prior to judgment, attachment in aid of execution, execution or otherwise) with respect to itself or its property, each such Party hereby irrevocably (i) waives such immunity in respect of its obligations with respect to this Conveyance and (ii) submits to the personal jurisdiction of any court described in Section 3.5(b).

**(d) THE PARTIES AGREE THAT THEY HEREBY IRREVOCABLY WAIVE THE RIGHT TO TRIAL BY JURY IN ANY ACTION TO ENFORCE OR INTERPRET THE PROVISIONS OF THIS CONVEYANCE.**

Section 3.6 Interpretation. It is expressly agreed by the Parties that this Conveyance shall not be construed against any Party, and no consideration shall be given or presumption made, on the basis of who drafted this Conveyance or any provision hereof or who supplied the form of this Conveyance. Each Party agrees that this Conveyance has been purposefully drawn and correctly reflects its understanding of the transactions contemplated by this Conveyance and, therefore, waives the application of any Law providing that ambiguities in an agreement or other document will be construed against the party drafting such agreement or document. In construing this Conveyance, the headings and titles herein are for convenience only and shall have no significance in the interpretation hereof.

Section 3.7. Counterparts. This Conveyance may be executed in counterparts, each of which shall be deemed an original instrument, but all such counterparts together shall constitute but one instrument; *provided, however*, that to facilitate recording or filing of this Conveyance, each recorded or filed counterpart may contain only a portion of Exhibit A as provided in Section 3.8 of this Conveyance.


Section 3.8. Recordation. To facilitate recordation or filing of this Conveyance, each counterpart filed with a county or state agency or office may contain only those portions of Exhibit A that describe property under the jurisdiction of that agency or office. Such counterparts shall, when taken and read together, constitute a single conveyance of the Oil and Gas Assets described herein or therein, notwithstanding any duplicate descriptions of the Oil and Gas Assets that may be contained in such counterparts. A complete counterpart of this Conveyance containing a full description of all of the Oil and Gas Assets is available for review at Assignee's address listed in the preamble to this Conveyance.

[SIGNATURE AND ACKNOWLEDGEMENT PAGES FOLLOW]

IN WITNESS WHEREOF, Assignor and Assignee have caused this Conveyance to be executed on the dates of their respective acknowledgments set forth below, to be effective as of the Effective Time.

**ASSIGNOR:**

**Berry Petroleum Company, LLC**

By:  \_\_\_\_\_  
Name: Arthur T. Smith  
Title: President and Chief Executive Officer

**ASSIGNEE:**

**Scout Energy Group III, LP**

By Scout Energy Group III GP, LLC, its  
general partner

By: \_\_\_\_\_  
Name: Jon Piot  
Title: Managing Director



IN WITNESS WHEREOF, Assignor and Assignee have caused this Conveyance to be executed on the dates of their respective acknowledgments set forth below, to be effective as of the Effective Time.

**ASSIGNOR:**

**Berry Petroleum Company, LLC**

By: \_\_\_\_\_

Name: Arthur T. Smith

Title: President and Chief Executive Officer

**ASSIGNEE:**

**Scout Energy Group III, LP**

By Scout Energy Group III GP, LLC, its  
general partner

By: \_\_\_\_\_ 

Name: Jon Piot

Title: Managing Director

ACKNOWLEDGEMENT

A notary public or other officer completing this certificate verifies only the identity of the individual who signed the document to which this certificate is attached, and not the truthfulness, accuracy, or validity of that document.


State of California    §  
                                  §  
County of Kern        §

On July 26, 2017, before me, Jeannie D Barnett, Notary Public, personally appeared Arthur T. Smith, President and Chief Executive Officer of Berry Petroleum Company, LLC, a Delaware limited liability company, who proved to me on the basis of satisfactory evidence to be the person whose name is subscribed to the within instrument and acknowledged to me that he executed the same in his authorized capacity, and that by his signature on the instrument the person, or the entity upon behalf of which the person acted, executed the instrument.

I certify under PENALTY OF PERJURY under the laws of the State of California that the foregoing paragraph is true and correct.

WITNESS my hand and official seal.

Jeannie D Barnett  
Notary Public for the  
State of California  
My Commission expires on  
April 7, 2021




STATE OF TEXAS

§  
§  
§

COUNTY OF DALLAS

This instrument was acknowledged before me on this 31<sup>st</sup> day of July, 2017, by Jon Piot, Managing Director of Scout Energy Group III GP, LLC, a Texas limited liability company, as general partner of Scout Energy Group III, LP, a Texas limited partnership, on behalf of said limited partnership.

(SEAL)



*Mattie Ebersole*

Notary Public, State of Texas

**EXHIBIT A**

**Attached to and made a part of that certain  
Conveyance, Assignment and Bill of Sale  
dated July 31, 2017, by and between  
Berry Petroleum Company, LLC, as “Assignor”, and  
Scout Energy Group III, LP, as “Assignee”**

**PROPERTY SCHEDULE**

(See attached)

Exhibit A  
 To that certain Conveyance, Assignment, and Bill of Sale dated July 31, 2017, by and between Berry Petroleum Company, LLC, as Assignor, and Scout Energy Group III, LP, as Assignee

LESSOR	LESSEE	DATE	BOOK	PAGE	REGISTRY	DESCRIPTION	STATE	COUNTY	LOT(S)
WILLIAM I CUTTER ET UX	MAGNOLIA PETROLEUM COMPANY	03/24/1948	11	447		T031S-R035W-001 E	KS	STEVENS	
EXXONMOBIL SEC 1-31S-35W STEVENS KS	LINN ENERGY HOLDINGS LLC ET AL	06/01/2014	294	566		T031S-R035W-001 S/NW	KS	STEVENS	3
REPUBLIC NATURAL GAS CO	MAGNOLIA PETROLEUM COMPANY	01/01/1945	13	161		T031S-R035W-001 S/NW	KS	STEVENS	3
HARLEY F BROWN ET UX	A C MOORHEAD	10/29/1942	11	447		T031S-R035W-001 SW	KS	STEVENS	4
CALVIN BOROUGHS ET UX	NORTHERN NATURAL GAS COMPANY	07/27/1939	10	109		T031S-R035W-002 N	KS	STEVENS	
CALVIN BOROUGHS ET UX	A C MOORHEAD	10/19/1942	11	445		T031S-R035W-002 S	KS	STEVENS	
EXXONMOBIL SEC 3-31S-35W STEVENS KS	LINN ENERGY HOLDINGS LLC ET AL	06/01/2014	295	37		T031S-R035W-003 NE	KS	STEVENS	
EVA A STUART ET AL	MAGNOLIA PETROLEUM COMPANY	11/24/1944	13	51		T031S-R035W-003 NW	KS	STEVENS	
S M SUDDARTH ET UX	NORTHERN NATURAL GAS COMPANY	08/22/1938	9	345		T031S-R035W-003 SE	KS	STEVENS	
ILLINOIS BANKERS LIFE ASSURANCE CO	NORTHERN NATURAL GAS COMPANY	10/21/1938	9	525		T031S-R035W-003 SW	KS	STEVENS	
JAMES ODEA ET AL	NORTHERN NATURAL GAS COMPANY	03/18/1943	12	26		T031S-R035W-004 E	KS	STEVENS	
JAMES ODEA ET AL	NORTHERN NATURAL GAS COMPANY	03/18/1943	12	25		T031S-R035W-004 S/NW	KS	STEVENS	3
JAMES ODEA	NORTHERN NATURAL GAS COMPANY	03/18/1943	12	6		T031S-R035W-004 SW	KS	STEVENS	4
EXXONMOBIL SEC 5-31S-35W STEVENS KS	LINN ENERGY HOLDINGS LLC ET AL	06/01/2014	296	114		T031S-R035W-005 NE	KS	STEVENS	
EDNA BILBERRY ET VIR	MAGNOLIA PETROLEUM COMPANY	01/23/1945	13	152		T031S-R035W-005 S/NE	KS	STEVENS	1
EXXONMOBIL SEC 5-31S-35W STEVENS KS	LINN ENERGY HOLDINGS LLC ET AL	06/01/2014	296	126		T031S-R035W-005 S/NW	KS	STEVENS	2
C H BILBERRY ET AL	MAGNOLIA PETROLEUM COMPANY	04/12/1946	14	529		T031S-R035W-005 S/NW	KS	STEVENS	3
OLIVER BELL	MAGNOLIA PETROLEUM COMPANY	04/09/1946	14	547		T031S-R035W-005 S/NW	KS	STEVENS	4
FRANK DIFFLEY ET UX	MAGNOLIA PETROLEUM COMPANY	04/09/1946	14	543		T031S-R035W-005 S/NW	KS	STEVENS	3
							KS	STEVENS	4

LESSOR	LESSEE	DATE	BOOK	PAGE	REGISTRY	DESCRIPTION	STATE	COUNTY	LOT(S)
WADE HAMPTON ET AL	MAGNOLIA PETROLEUM COMPANY	04/10/1946	14	545		T031S-R035W-005 S/NW	KS	STEVENS	3
JAMES LAHEY ET UX	MAGNOLIA PETROLEUM COMPANY	04/09/1946	14	549		T031S-R035W-005 S/NW	KS	STEVENS	4
VIOLET ROWLAND ESTATE	MAGNOLIA PETROLEUM COMPANY	04/10/1946	14	551		T031S-R035W-005 S/NW	KS	STEVENS	3
MAMIE L HOGAN ET AL	A C MOORHEAD	11/16/1942	11	509		T031S-R035W-005 SE	KS	STEVENS	4
KATHARINE ROACH JACKSON ET AL	A C MOORHEAD	10/19/1942	11	446		T031S-R035W-005 SW	KS	STEVENS	
EXXONMOBIL SEC 6-31S-35W STEVENS KS	LINN ENERGY HOLDINGS LLC ET AL	06/01/2014	295	85		T031S-R035W-006 E/SW	KS	STEVENS	6
D C SULLIVAN	MAGNOLIA PETROLEUM COMPANY	08/04/1945	13	541		T031S-R035W-006	KS	STEVENS	7
JOHN E SLEMP ET UX	A C MOORHEAD	11/30/1942	11	466		T031S-R035W-006 S/NE	KS	STEVENS	2
CLARA BELL	A C MOORHEAD	10/09/1942	11	291		T031S-R035W-006 SE	KS	STEVENS	1
BETTY JEAN BLAIR	D B JONES	01/04/1979	84	497		T031S-R035W-007 SE	KS	STEVENS	2
CLARA BELL	A C MOORHEAD	10/09/1942	11	290		T031S-R035W-006 SE/NE	KS	STEVENS	1
J E WARD ET UX	MAGNOLIA PETROLEUM COMPANY	10/28/1944	13	65		T031S-R035W-006 SE/NW	KS	STEVENS	3
EXXONMOBIL SEC 7-31S-35W STEVENS KS	LINN ENERGY HOLDINGS LLC ET AL	06/01/2014	295	193		T031S-R035W-006 SW	KS	STEVENS	5
A J BELL ET UX	H H BLAIR	02/07/1930	3	176		T031S-R035W-007 N	KS	STEVENS	
EXXONMOBIL SEC 8-31S-35W STEVENS KS	LINN ENERGY HOLDINGS LLC ET AL	06/01/2014	295	13		T031S-R035W-007 E/NW	KS	STEVENS	1
JOHN ODEA ET UX	A C MOORHEAD	12/05/1942	11	321		T031S-R035W-007 E/NW	KS	STEVENS	2
MOBIL OIL CORPORATION	MOBIL E&P US DEVELOPMENT CORPORATION	07/01/1997	175	969		T031S-R035W-007 NE	KS	STEVENS	1
THOMAS W PIERCE ESTATE	D D HARRINGTON	11/20/1944	13	57		T031S-R035W-007 E/SW	KS	STEVENS	2
A J BELL ET UX	H H BLAIR	02/07/1930		175		T031S-R035W-008 E/NE	KS	STEVENS	3
A E LAHEY ET UX	MAGNOLIA PETROLEUM COMPANY	07/15/1946	14	307		T031S-R035W-008 E/NE	KS	STEVENS	4
						T031S-R035W-008 SW	KS	STEVENS	
						T031S-R035W-019 NE	KS	STEVENS	
						T031S-R035W-023	KS	STEVENS	
						T031S-R035W-036	KS	STEVENS	
						T031S-R035W-008 E/NW	KS	STEVENS	
						T031S-R035W-008 W/NE	KS	STEVENS	
						T031S-R035W-008 SE	KS	STEVENS	
						T031S-R035W-008 SE	KS	STEVENS	

LESSOR	LESSEE	DATE	BOOK	PAGE	REGISTRY	DESCRIPTION	STATE	COUNTY	LOT(S)
EXXONMOBIL SEC 8-31S-35W STEVENS KS CLARA BELL	LINN ENERGY HOLDINGS LLC ET AL MAGNOLIA PETROLEUM COMPANY	06/01/2014	295	373		T031S-R035W-008 SW	KS	STEVENS	
JOHN ODEA ET UX FRANCIS MEYER GARVER ET VIR	A C MOORHEAD NORTHERN NATURAL GAS COMPANY	11/24/1944	13	55		T031S-R035W-008 SW	KS	STEVENS	
JOHN ODEA ET UX	MAGNOLIA PETROLEUM COMPANY	10/29/1942	11	450		T031S-R035W-008 W/NW	KS	STEVENS	
ILLINOIS BANKERS LIFE ASSURANCE CO EXXONMOBIL SEC 9-31S-35W STEVENS KS	LINN ENERGY HOLDINGS LLC ET AL	03/31/1943	12	31		T031S-R035W-009 E	KS	STEVENS	
JOHN ODEA ET UX	MAGNOLIA PETROLEUM COMPANY	10/31/1946	14	611		T031S-R035W-009 E	KS	STEVENS	
LE ROY LAMBERT ET AL MARGARET JORDAN ET AL	THE STEVENS COUNTY OIL AND GAS COMPANY LINN ENERGY HOLDINGS LLC ET AL	08/01/1944	12	495		T031S-R035W-009 NW	KS	STEVENS	
MARGARET JORDAN ET AL	MAGNOLIA PETROLEUM COMPANY	06/01/2014	295	1		T031S-R035W-009 SW	KS	STEVENS	
EARL D LAMBERT	UNITED PRODUCING COMPANY INC	11/24/1944	13	49		T031S-R035W-009 SW	KS	STEVENS	
MINOR BEARDSLEY ET UX	UNITED PRODUCING COMPANY INC	12/07/1942	11	481		T031S-R035W-010 NE	KS	STEVENS	
CARRIE A YOUNG ET VIR LEROY LAMBERT ET UX	NORTHERN NATURAL GAS COMPANY NORTHERN NATURAL GAS COMPANY	08/17/1938	9	171		T031S-R035W-010 NW	KS	STEVENS	
EARL D LAMBERT	UNITED PRODUCING COMPANY INC	08/17/1938	9	173		T031S-R035W-010 S	KS	STEVENS	
MINOR BEARDSLEY ET UX	UNITED PRODUCING COMPANY INC	11/08/1937	8	454		T031S-R035W-011 E/NW	KS	STEVENS	
CARRIE A YOUNG ET VIR LEROY LAMBERT ET UX	ALDEN W FOSTER UNITED PRODUCING COMPANY INC	03/18/1937	7	304		T031S-R035W-011 W/NW	KS	STEVENS	
EXXONMOBIL SEC 12-31S-35W STEVENS KS EARL D DAVIS ET UX	LINN ENERGY HOLDINGS LLC ET AL MAGNOLIA PETROLEUM COMPANY	07/05/1934	7	177		T031S-R035W-011 W/SE	KS	STEVENS	
R M SHAW	MAGNOLIA PETROLEUM COMPANY	11/08/1937	8	453		T031S-R035W-011 SW	KS	STEVENS	
ALBERTA JESTER ET AL	MAGNOLIA PETROLEUM COMPANY	06/01/2014	294	542		T031S-R035W-012 SE	KS	STEVENS	
RUELLA POTTS EARL D DAVIS ET UX	A C MOORHEAD A C MOORHEAD	11/29/1944	13	61		T031S-R035W-012 SE	KS	STEVENS	
SIMON WINTER ET UX	MAGNOLIA PETROLEUM COMPANY	12/06/1944	13	63		T031S-R035W-012 SW	KS	STEVENS	
MINNIE F BROWN ET VIR	MAGNOLIA PETROLEUM COMPANY	11/18/1946	14	477		T031S-R035W-013 N/SE	KS	STEVENS	
CHURCHMAN E BIBLE ET UX MARY E MURPHY ET AL HAROLD CADMAN	A C MOORHEAD A C MOORHEAD A C MOORHEAD	11/05/1942	11	292		T031S-R035W-013 NE	KS	STEVENS	
H E SHULER ET UX	A C MOORHEAD	11/09/1942	11	295		T031S-R035W-013 N/SE	KS	STEVENS	
	NORTHERN NATURAL GAS COMPANY	08/30/1938	9	497		T031S-R035W-013 S/SE	KS	STEVENS	
	NORTHERN NATURAL GAS COMPANY	09/03/1938	9	153		T031S-R035W-014 NW	KS	STEVENS	
	ALDEN W FOSTER	07/13/1934	7	179		T031S-R035W-014 SW	KS	STEVENS	
	A C MOORHEAD	10/09/1942	11	451		T031S-R035W-015	KS	STEVENS	
	A C MOORHEAD	10/09/1942	11	294		T031S-R035W-016 NE	KS	STEVENS	
	A C MOORHEAD	10/09/1942	11	294		T031S-R035W-016 NW	KS	STEVENS	
	A C MOORHEAD	10/09/1942	11	293		T031S-R035W-017 NE	KS	STEVENS	
	A C MOORHEAD	10/09/1942	11	293		T031S-R035W-016 S	KS	STEVENS	

LESSOR	LESSEE	DATE	BOOK	PAGE	REGISTRY	DESCRIPTION	STATE	COUNTY	LOT(S)
SCHOOL DISTRICT CONSOLIDATED #1	MAGNOLIA PETROLEUM COMPANY	04/10/1947	14	631		T031S-R035W-017 NE/NE	KS	STEVENS	
DOROTHY DAVIS LAHMAN ET AL	MAGNOLIA PETROLEUM COMPANY	08/29/1946	14	425		T031S-R035W-017 NW	KS	STEVENS	
EXXONMOBIL SEC 17-31S35W STEVENS KS	LINN ENERGY HOLDINGS LLC ET AL	06/01/2014	295	205		T031S-R035W-017 SE	KS	STEVENS	
JUANITA FRANCES PHILLIPS ET VIR	MAGNOLIA PETROLEUM COMPANY	11/28/1945	13	603		T031S-R035W-017 SE	KS	STEVENS	
MOBIL OIL CORPORATION	MOBIL E&P US DEVELOPMENT CORPORATION	10/01/1997	188	272		T031S-R035W-017 SE	KS	STEVENS	
						T032S-R036W-036	KS	STEVENS	
						T033S-R036W-019 SE/NW	KS	STEVENS	1
							KS	STEVENS	2
						T034S-R036W-006 NE/SW	KS	STEVENS	6
						T034S-R038W-036 SE	KS	STEVENS	
O G HINSHAW ET UX	NORTHERN NATURAL GAS COMPANY	02/24/1939	9	353		T031S-R035W-017 SW	KS	STEVENS	
O G HINSHAW ET UX	A C MOORHEAD	10/09/1942	11	464		T031S-R035W-018 E	KS	STEVENS	
J E WARD ET AL	A C MOORHEAD	11/07/1942	11	296		T031S-R035W-018 E/NW	KS	STEVENS	1
SARAH H COOK	A C MOORHEAD	11/10/1942	11	467		T031S-R035W-018 SW	KS	STEVENS	2
EXXONMOBIL SEC 19-31S-35E STEVENS KS	LINN ENERGY HOLDINGS LLC ET AL	06/01/2014	295	157		T031S-R035W-019 NE	KS	STEVENS	
ILLINOIS BANKERS LIFE ASSURANCE COMPANY	MAGNOLIA PETROLEUM COMPANY	03/30/1938	8	541		T031S-R035W-019 NE	KS	STEVENS	
CENTRAL LIFE ASSURANCE SOCIETY ET AL	NORTHERN NATURAL GAS COMPANY	09/15/1939	10	103		T031S-R035W-019 SE	KS	STEVENS	
RALPH LOWE ET UX	A C MOORHEAD	10/09/1942	11	448		T031S-R035W-019 W	KS	STEVENS	
JUANITA FRANCES PHILLIPS ET VIR	MAGNOLIA PETROLEUM COMPANY	09/14/1945	13	601		T031S-R035W-020 N/NE	KS	STEVENS	
EXXONMOBIL SEC 20-31S-35W STEVENS KS	LINN ENERGY HOLDINGS LLC ET AL	06/01/2014	294	590		T031S-R035W-020 S/NE	KS	STEVENS	
EXXONMOBIL SEC 20-31S-35W STEVENS KS	LINN ENERGY HOLDINGS LLC ET AL	06/01/2014	294	638		T031S-R035W-020 NE	KS	STEVENS	
ANNA HARTSELL JONES ET VIR	MAGNOLIA PETROLEUM COMPANY	03/30/1938	8	530		T031S-R035W-020 NW	KS	STEVENS	
WILLIAM A LEFFLER ET UX	THE TEXAS COMPANY	03/21/1940	7	321		T031S-R035W-020 SE	KS	STEVENS	
I N SHRIVER	A C MOORHEAD	10/10/1942	11	449		T031S-R035W-020 SW	KS	STEVENS	
NORA LEFFLER ET VIR	NORTHERN NATURAL GAS COMPANY	04/01/1943	12	35		T031S-R035W-021 E	KS	STEVENS	
EXXONMOBIL SEC 21-31S-35W STEVENS KS	LINN ENERGY HOLDINGS LLC ET AL	06/01/2014	294	698		T031S-R035W-021 W	KS	STEVENS	
E L GASKILL ET UX	MAGNOLIA PETROLEUM COMPANY	11/24/1944	13	53	K4850B	T031S-R035W-021 W	KS	STEVENS	
WHEELER KELLY HAGNY TRUST COMPANY	ALDEN W FOSTER	09/27/1934	7	190		T031S-R035W-022 E/SE	KS	STEVENS	
						T031S-R035W-023 N/SE	KS	STEVENS	
						T031S-R035W-023 N/SW	KS	STEVENS	
CHURCHMAN E BIBLE ET UX	ALDEN W FOSTER	07/13/1934	7	178		T031S-R035W-022 N	KS	STEVENS	



LESSOR	LESSEE	DATE	BOOK	PAGE	REGISTRY	DESCRIPTION	STATE	COUNTY	LOT(S)
MARTHA L REYNOLDS	UNITED PRODUCING COMPANY	03/28/1944	12	611		T031S-R035W-022 SW	KS	STEVENS	
WHEELER KELLY HAGNY TRUST COMPANY	ALDEN W FOSTER	09/27/1934	7	189		T031S-R035W-022 W/SE T031S-R035W-023 N/NE	KS	STEVENS	
AUGUST J SCHMOOCK	ALDEN W FOSTER	07/13/1934	7	192		T031S-R035W-023 NE T031S-R035W-023 NW T031S-R035W-023 S/NE T031S-R035W-023 S/SE T031S-R035W-023 S/SW	KS	STEVENS	
B T GALE ET UX	MAGNOLIA PETROLEUM COMPANY	08/30/1946	14	391		T031S-R035W-024 NE	KS	STEVENS	
F O RINDOM ET UX	NORTHERN NATURAL GAS COMPANY	04/15/1939	9	603		T031S-R035W-024 NW	KS	STEVENS	
EXXONMOBIL SEC 24-31S-35W STEVENS KS	LINN ENERGY HOLDINGS LLC ET AL	06/01/2014	294	626		T031S-R035W-024 SE	KS	STEVENS	
RALPH LOWE ET UX	MAGNOLIA PETROLEUM COMPANY	01/22/1945	13	151		T031S-R035W-024 SE	KS	STEVENS	
AUGUST J SCHMOOCK	ALDEN W FOSTER	07/13/1934	7	191		T031S-R035W-024 SW	KS	STEVENS	
C R CLIFT ET UX	NORTHERN NATURAL GAS COMPANY	08/28/1946	14	363		T031S-R035W-025 SE	KS	STEVENS	
ERNEST E ANDERSON	NORTHERN NATURAL GAS COMPANY	07/19/1945	13	535		T031S-R035W-036 E T031S-R035W-036 E/NW T031S-R035W-036 W/NW T031S-R035W-027 N	KS	STEVENS	
CARRIE E KAUFFMAN ET AL	NORTHERN NATURAL GAS COMPANY	03/25/1943	12	30		T031S-R035W-027 S	KS	STEVENS	
J S BROLLIER ET UX	NORTHERN NATURAL GAS COMPANY	12/21/1940	10	359		T031S-R035W-028 NE	KS	STEVENS	
SIMON WINTER ET UX	NORTHERN NATURAL GAS COMPANY	08/09/1945	13	599		T031S-R035W-028 NW	KS	STEVENS	
CARRIE E KAUFFMAN ET AL	NORTHERN NATURAL GAS COMPANY	11/04/1938	9	511		T031S-R035W-028 SE	KS	STEVENS	
I N SHRIVER	NORTHERN NATURAL GAS COMPANY	08/23/1938	9	305		T031S-R035W-028 SW	KS	STEVENS	
AUGUST J SCHNOOCK	NORTHERN NATURAL GAS COMPANY	08/24/1938	9	321		T031S-R035W-029 NE	KS	STEVENS	
I N SHRIVER	MAGNOLIA PETROLEUM COMPANY	11/28/1937	7	408		T031S-R035W-029 NW	KS	STEVENS	
EXXONMOBIL OIL CORPORATION	LINN ENERGY HOLDINGS LLC ET AL	06/01/2014			UNRECORDED	T031S-R035W-029 NW	KS	STEVENS	
I N SHRIVER	NORTHERN NATURAL GAS COMPANY	08/23/1938	9	327		T031S-R035W-029 SE	KS	STEVENS	
C A KOCHER ET UX	INTERSTATE PRODUCTION COMPANY	09/15/1936	8	22		T031S-R035W-029 SW	KS	STEVENS	
GERTRUDE L LOGAN ET AL	NORTHERN NATURAL GAS COMPANY	08/22/1946	14	365		T031S-R035W-030 E/NW	KS	STEVENS	1
JACOB H SHRIVER ET AL	NORTHERN NATURAL GAS COMPANY	03/04/1947	14	537		T031S-R035W-030 E/SW	KS	STEVENS	2
							KS	STEVENS	3

LESSOR	LESSEE	DATE	BOOK	PAGE	REGISTRY	DESCRIPTION	STATE	COUNTY	LOT(S)
JACOB H SHRIVER ET UX	NORTHERN NATURAL GAS COMPANY	06/14/1945	14	95		T031S-R035W-030 NE	KS	STEVENS	4
JACOB H SHRIVER ET UX	NORTHERN NATURAL GAS COMPANY	03/03/1947	14	535		T031S-R035W-030 SE	KS	STEVENS	
J L BROWNELL ET UX	NORTHERN NATURAL GAS COMPANY	10/19/1945	14	21		T031S-R035W-031 E/NW	KS	STEVENS	1
J L BROWNELL ET UX	NORTHERN NATURAL GAS COMPANY	10/19/1945	14	17		T031S-R035W-031 E/SW	KS	STEVENS	2
J L BROWNELL ET UX	NORTHERN NATURAL GAS COMPANY	10/19/1945	14	17		T031S-R035W-031 E/SW	KS	STEVENS	3
J L BROWNELL ET UX	NORTHERN NATURAL GAS COMPANY	10/19/1945	14	17		T031S-R035W-031 E/SW	KS	STEVENS	4
JESSE LEROY BROWNELL ET UX	ORVILLE GLICK ET AL	02/03/1930	3	165		T031S-R035W-031 NE	KS	STEVENS	
H H BROWNELL ET UX	NORTHERN NATURAL GAS COMPANY	01/17/1945	13	507		T031S-R035W-031 SE	KS	STEVENS	
NELLIE M LIFE	NORTHERN NATURAL GAS COMPANY	02/10/1945	13	505		T031S-R035W-032 NE	KS	STEVENS	
J L BROWNELL ET UX	NORTHERN NATURAL GAS COMPANY	10/19/1945	14	19		T031S-R035W-032 NW	KS	STEVENS	
SUSAN E BARNARD	NORTHERN NATURAL GAS COMPANY	08/22/1945	14	11		T031S-R035W-032 SE	KS	STEVENS	
SUSAN E BARNARD	NORTHERN NATURAL GAS COMPANY	11/19/1945	14	85		T031S-R035W-032 SW	KS	STEVENS	
AMMON JONES JR ET UX	NORTHERN NATURAL GAS COMPANY	11/07/1946	14	447		T031S-R035W-033 NE	KS	STEVENS	
FRANK G BOLES ET UX	NORTHERN NATURAL GAS COMPANY	04/16/1946	14	207		T031S-R035W-033 SE	KS	STEVENS	
JOHN M SHRIVER ET UX	NORTHERN NATURAL GAS COMPANY	01/17/1946	14	409		T031S-R035W-033 W	KS	STEVENS	
EXXONMOBIL OIL CORPORATION	LINN ENERGY HOLDINGS LLC ET AL	06/01/2014			UNRECORDED	T031S-R035W-033 W	KS	STEVENS	
MARGARET RATCLIFF BOVIE	NORTHERN NATURAL GAS COMPANY	06/14/1946	14	297		T031S-R035W-034 NE	KS	STEVENS	
FRANK B BOLES ET UX	NORTHERN NATURAL GAS COMPANY	04/16/1946	14	213		T031S-R035W-035 NW	KS	STEVENS	
CHARLES L HELMLEY ET AL	NORTHERN NATURAL GAS COMPANY	04/03/1946	14	233		T031S-R035W-034 NW	KS	STEVENS	
FRANK G BOLES ET UX	NORTHERN NATURAL GAS COMPANY	10/02/1945	14	3		T031S-R035W-034 SE	KS	STEVENS	
HELEN M GREEN ET AL	NORTHERN NATURAL GAS COMPANY	07/10/1946	14	309		T031S-R035W-035 NE	KS	STEVENS	
RAY A BARTON ET AL	NORTHERN NATURAL GAS COMPANY	08/19/1943	12	543		T031S-R035W-035 S	KS	STEVENS	
EMMA L SAPPINGTON ET AL	NORTHERN NATURAL GAS COMPANY	08/02/1945	13	613		T031S-R035W-036 SW	KS	STEVENS	
JOHN SEYBOLD ET UX	ALDEN W FOSTER	04/19/1934	7	147		T031S-R036W-001 S/NE	KS	STEVENS	1
							KS	STEVENS	2
							KS	STEVENS	1
							KS	STEVENS	2

LESSOR	LESSEE	DATE	BOOK	PAGE	REGISTRY	DESCRIPTION	STATE	COUNTY	LOT(S)
MARTHA L REYNOLDS	UNITED PRODUCING COMPANY INC	03/28/1944	12	609		T031S-R036W-001 S/NW	KS	STEVENS	3
C E GREEN	A C MOORHEAD	10/20/1942	11	454		T031S-R036W-001 SW	KS	STEVENS	4
A W HENNING ET AL	ALDEN W FOSTER	05/07/1934	7	166		T031S-R036W-002 S/NE	KS	STEVENS	1
EVA E CROWELL ET AL	A C MOORHEAD	11/20/1942	11	357		T031S-R036W-002 S/NW	KS	STEVENS	2
LEE L GILBERT	ALDEN W FOSTER	04/24/1934	7	148		T031S-R036W-002 SE	KS	STEVENS	3
ALVIN B GILBERT	ALDEN W FOSTER	04/26/1934	7	153		T031S-R036W-002 SW	KS	STEVENS	4
A W SHRIVER ET UX	ALDEN W FOSTER	04/24/1934	7	155		T031S-R036W-003 S/N	KS	STEVENS	1
							KS	STEVENS	2
							KS	STEVENS	3
							KS	STEVENS	4
OSCAR THOMAS GILBERT ET UX	UNITED PRODUCING COMPANY INC	06/25/1945	13	447		T031S-R036W-003 SE	KS	STEVENS	
A W SHRIVER ET UX	ALDEN W FOSTER	04/24/1934	7	154		T031S-R036W-003 SW	KS	STEVENS	
CORNELIUS L GRIGSBY ET UX	ALDEN W FOSTER	04/20/1934	7	143		T031S-R036W-004 S	KS	STEVENS	1
							KS	STEVENS	2
							KS	STEVENS	3
							KS	STEVENS	4
							KS	STEVENS	1
							KS	STEVENS	2
							KS	STEVENS	3
							KS	STEVENS	4
I N SHRIVER	ALDEN W FOSTER	04/23/1934	7	158		T031S-R036W-005 S/NE	KS	STEVENS	1
I N SHRIVER	UNKNOWN	04/23/1934	7	159		T031S-R036W-005 S/NW	KS	STEVENS	2
I N SHRIVER	ALDEN W FOSTER	04/23/1934	7	156		T031S-R036W-005 SE	KS	STEVENS	3
I N SHRIVER	UNITED PRODUCING COMPANY INC	04/23/1934	7	157		T031S-R036W-005 SW	KS	STEVENS	4
MILTON M THUROW ET AL	UNITED PRODUCING COMPANY INC	03/08/1941	10	265		T031S-R036W-006 E/SW	KS	STEVENS	3
							KS	STEVENS	4
							KS	STEVENS	5
							KS	STEVENS	6
							KS	STEVENS	7
							KS	STEVENS	4
							KS	STEVENS	5
							KS	STEVENS	6
							KS	STEVENS	7
D S GRIGSBY	ALDEN W FOSTER	06/10/1934	7	172		T031S-R036W-006 S/NE	KS	STEVENS	1
I N SHRIVER	ALDEN W FOSTER	04/23/1934	7	160		T031S-R036W-006 SE	KS	STEVENS	2
J W BROLLIER ET UX	ALDEN W FOSTER	04/30/1934	7	170		T031S-R036W-007 E/NW	KS	STEVENS	1
FEDERAL FARM MORTGAGE CORP	UNITED PRODUCING COMPANY INC	12/09/1940	106	202		T031S-R036W-007 E/SW	KS	STEVENS	2
							KS	STEVENS	3

LESSOR	LESSEE	DATE	BOOK	PAGE	REGISTRY	DESCRIPTION	STATE	COUNTY	LOT(S)
							KS	STEVENS	4
JAMES W BROLLIER	UNITED PRODUCING COMPANY INC	02/05/1938	9	63		T031S-R036W-012 SE T031S-R036W-007 NE	KS KS	STEVENS STEVENS	
WILLIAM J FOX ET UX	ALDEN W FOSTER	04/26/1934	7	145		T031S-R036W-007 SE	KS	STEVENS	
IN SHRIVER	ALDEN W FOSTER	04/23/1934	7	161		T031S-R036W-008 NE	KS	STEVENS	
J T NEWBY ET UX	MAGNOLIA PETROLEUM COMPANY	10/13/1947	23	63		T031S-R036W-008 NW	KS	STEVENS	
						T031S-R036W-008 S	KS	STEVENS	
IN SHRIVER	ALDEN W FOSTER	04/23/1934	7	162		T031S-R036W-009 NE	KS	STEVENS	
IN SHRIVER	ALDEN W FOSTER	04/23/1934	7	164		T031S-R036W-009 NW	KS	STEVENS	
HARRY JOHN GILBERT ET UX	ALDEN W FOSTER	04/25/1934	7	171		T031S-R036W-009 SE	KS	STEVENS	
IN SHRIVER	ALDEN W FOSTER	04/23/1934	7	163		T031S-R036W-009 SW	KS	STEVENS	
OSCAR THOMAS GILBERT ET UX	D D HARRINGTON	05/17/1945	13	337		T031S-R036W-010 NE	KS	STEVENS	
MELBOURNE S GILBERT ET AL	ALDEN W FOSTER	04/25/1934	7	169		T031S-R036W-011 NE	KS	STEVENS	
OSCAR THOMAS GILBERT	ALDEN W FOSTER	04/26/1934	7	144		T031S-R036W-011 NW	KS	STEVENS	
MARTHA L REYNOLDS	MAGNOLIA PETROLEUM COMPANY	04/07/1945	13	279		T031S-R036W-011 S	KS	STEVENS	
EXXONMOBIL SEC 11-31S-36W STEVENS KS	LINN ENERGY HOLDINGS LLC ET AL	06/01/2014	294	554		T031S-R036W-011 SE	KS	STEVENS	
EXXONMOBIL SEC 11-31S-36W STEVENS KS	LINN ENERGY HOLDINGS LLC ET AL	06/01/2014	295	49		T031S-R036W-011 SW	KS	STEVENS	
GEORGE W HOFSESS ET UX	UNITED PRODUCING COMPANY INC	08/27/1938	9	92		T031S-R036W-012 NE	KS	STEVENS	
JAMES IRVIN GILBERT ET UX	MAGNOLIA PETROLEUM COMPANY	12/31/1945	14	109		T031S-R036W-012 NW	KS	STEVENS	
LOUISE FIENUP ET AL	ALDEN W FOSTER	04/17/1934	7	168		T031S-R036W-012 S	KS	STEVENS	
F F RAPP	MAGNOLIA PETROLEUM COMPANY	08/31/1945	13	275		T031S-R036W-013 N	KS	STEVENS	
EXXONMOBIL SEC 13-31S-36W STEVENS KS	LINN ENERGY HOLDINGS LLC ET AL	06/01/2014	294	686		T031S-R036W-013 NE	KS	STEVENS	
EXXONMOBIL SEC 13-31S-36W STEVENS KS	LINN ENERGY HOLDINGS LLC ET AL	06/01/2014	294	602		T031S-R036W-013 NW	KS	STEVENS	
H H BROWNELL ET UX	A C MOORHEAD	10/09/1942	11	302		T031S-R036W-013 SE	KS	STEVENS	
RALPH V THUROW ET UX	A C MOORHEAD	10/09/1942	11	301		T031S-R036W-013 SW	KS	STEVENS	
CLARETTA HARTSELL KIMBREL ET VIR	MAGNOLIA PETROLEUM COMPANY	11/21/1945	14	71		T031S-R036W-014 E/SE	KS	STEVENS	
EXXONMOBIL SEC 14-31S-36W STEVENS KS	LINN ENERGY HOLDINGS LLC ET AL	06/01/2014	294	518		T031S-R036W-014 W/SE	KS	STEVENS	
MARTHA L REYNOLDS	MAGNOLIA PETROLEUM COMPANY	04/07/1945	13	277		T031S-R036W-014 NE	KS	STEVENS	
MARTHA L REYNOLDS	A C MOORHEAD	10/22/1942	11	452		T031S-R036W-014 NW	KS	STEVENS	
MARTHA L REYNOLDS	A C MOORHEAD	10/09/1942	11	462		T031S-R036W-014 SW	KS	STEVENS	
						T031S-R036W-023 SW	KS	STEVENS	
RALPH V THUROW ET UX	A C MOORHEAD	10/09/1942	11	305		T031S-R036W-015 NW	KS	STEVENS	
RANDALL C HILL ET UX	A C MOORHEAD	10/09/1942	11	304		T031S-R036W-015 SE	KS	STEVENS	
ORVILLE W THUROW ET UX	A C MOORHEAD	10/09/1942	11	303		T031S-R036W-015 SW	KS	STEVENS	
EXXONMOBIL SEC 16-31S-36W STEVENS KS	LINN ENERGY HOLDINGS LLC ET AL	06/01/2014	294	662		T031S-R036W-016 NE	KS	STEVENS	

LESSOR	LESSEE	DATE	BOOK	PAGE	REGISTRY	DESCRIPTION	STATE	COUNTY	LOT(S)
CHURCHMAN E BIBLE	MAGNOLIA PETROLEUM COMPANY	11/28/1945	14	81	K4849C	T031S-R036W-016 NE	KS	STEVENS	
EXXONMOBIL SEC 16-31S-36W STEVENS KS	LINN ENERGY HOLDINGS LLC ET AL	06/01/2014	295	301		T031S-R036W-016 SE	KS	STEVENS	
F F RAPP	MAGNOLIA PETROLEUM COMPANY	04/07/1945	13	203		T031S-R036W-016 SE	KS	STEVENS	
J T NEWBY ET UX	MAGNOLIA PETROLEUM COMPANY	10/13/1947	23	65		T031S-R036W-016 W	KS	STEVENS	
EXXONMOBIL SEC 17-31S-36W STEVENS KS	LINN ENERGY HOLDINGS LLC ET AL	06/01/2014	295	313		T031S-R036W-017	KS	STEVENS	
MARTHA L REYNOLDS	MAGNOLIA PETROLEUM COMPANY	11/29/1945	13	281		T031S-R036W-017	KS	STEVENS	
EMMET R FOX ET UX	ALDEN W FOSTER	04/26/1934	7	146		T031S-R036W-018 E/NW	KS	STEVENS	1
EXXONMOBIL SEC 18-31S-36W STEVENS KS	LINN ENERGY HOLDINGS LLC ET AL	06/01/2014	295	97		T031S-R036W-018 NE	KS	STEVENS	2
REYNOLDS MARTHA L	MAGNOLIA PETROLEUM COMPANY	11/29/1945	13	283		T031S-R036W-018 NE	KS	STEVENS	
EVA RINEY	REPUBLIC NATURAL GAS COMPANY	03/18/1941	10	283 427		T031S-R036W-018 SE	KS KS	STEVENS STEVENS	
C F SHAFER ET UX	REPUBLIC NATURAL GAS COMPANY	04/01/1941	10	428		T031S-R036W-018 SW T031S-R036W-019 NW T031S-R036W-019 E/SW	KS KS KS	STEVENS STEVENS STEVENS	3
MARTHA L REYNOLDS	MAGNOLIA PETROLEUM COMPANY	10/19/1945	13	487		T031S-R036W-020	KS	STEVENS	4
MARTHA L REYNOLDS	MAGNOLIA PETROLEUM COMPANY	06/15/1945	13	471		T031S-R036W-020	KS	STEVENS	
D S GRIGSBY	A C MOORHEAD	10/10/1942	11	463		T031S-R036W-021 NW	KS	STEVENS	
EXXONMOBIL SEC 21-31S-R36W STEVENS KS	LINN ENERGY HOLDINGS LLC ET AL	06/01/2014	295	385		T031S-R036W-021 NW	KS	STEVENS	
F F RAPP	MAGNOLIA PETROLEUM COMPANY	04/07/1945	13	199		T031S-R036W-021 S T031S-R036W-021 NW	KS KS	STEVENS STEVENS	
E L GASKILL ET UX	A C MOORHEAD	10/17/1942	11	468		T031S-R036W-021 S	KS	STEVENS	
EXXONMOBIL SEC 22-31S-36W STEVENS KS	LINN ENERGY HOLDINGS LLC ET AL	06/01/2014	295	229		T031S-R036W-022 SE T031S-R036W-022 W	KS KS	STEVENS STEVENS	
F F RAPP	MAGNOLIA PETROLEUM COMPANY	04/07/1945	13	201		T031S-R036W-022 W	KS	STEVENS	
RALPH V THUROW ET UX	A C MOORHEAD	10/09/1942	11	307		T031S-R036W-023 NE	KS	STEVENS	
OPAL THUROW WHITE ET AL	A C MOORHEAD	10/09/1942	11	306		T031S-R036W-023 NW	KS	STEVENS	
DORIS M ANDERSON ET VIR	A C MOORHEAD	10/21/1942	11	455		T031S-R036W-023 SE	KS	STEVENS	
W C GRANDSTAFF ET UX	A C MOORHEAD	10/21/1942	11	457		T031S-R036W-023 SE	KS	STEVENS	
RUENA E LOGUE	D D HARRINGTON	11/22/1943	12	541		T031S-R036W-023 SW	KS	STEVENS	
W C GRANDSTAFF ET UX	MAGNOLIA PETROLEUM COMPANY	10/23/1946	14	435		T031S-R036W-023 SW	KS	STEVENS	

LESSOR	LESSEE	DATE	BOOK	PAGE	REGISTRY	DESCRIPTION	STATE	COUNTY	LOT(S)
ANNA W LOWE ET VIR	T W REID & GEO H SNYDER	02/20/1930	3	177		T031S-R036W-024 NE	KS	STEVENS	
RALPH V THUROW ET UX	A C MOORHEAD	10/09/1942	11	308		T031S-R036W-024 NW	KS	STEVENS	
WILLIAM MAST ET UX	A C MOORHEAD	11/07/1942	11	479		T031S-R036W-024 NW	KS	STEVENS	
WILLIAM MAST ET UX	NORTHERN NATURAL GAS COMPANY	04/20/1943	12	42		T031S-R036W-024 S	KS	STEVENS	
OLIVER C LOGAN ET UX	NORTHERN NATURAL GAS COMPANY	04/07/1939	9	597		T031S-R036W-025 NE	KS	STEVENS	
EXXONMOBIL SEC 25-31S-36W STEVENS KS	LINN ENERGY HOLDINGS LLC ET AL	06/01/2014	295	265		T031S-R036W-025 NW	KS	STEVENS	
F F RAPP	MAGNOLIA PETROLEUM COMPANY	04/07/1945	13	273		T031S-R036W-025 NW	KS	STEVENS	
E A LOOMIS (DR) ET UX	JOE E DENHAM	08/02/1943	12	119		T031S-R036W-025 SE	KS	STEVENS	
E A LOOMIS ET UX	MAGNOLIA PETROLEUM COMPANY	03/01/1949	23	101		T031S-R036W-025 SW	KS	STEVENS	
MOSCOW TWP STEVENS CO KS ET AL	MAGNOLIA PETROLEUM COMPANY	07/15/1949	23	349	K10522	T031S-R036W-025 SW/NW	KS	STEVENS	
G W SHAW ET UX	NORTHERN NATURAL GAS COMPANY	03/03/1943	12	7		T031S-R036W-026	KS	STEVENS	
RURAL HIGH SCHOOL DISTRICT NO 1 ET AL	NORTHERN NATURAL GAS COMPANY	10/27/1944	13	41		T031S-R036W-026	KS	STEVENS	
MAUDE GAINES ET AL	NORTHERN NATURAL GAS COMPANY	03/08/1943	12	357		T031S-R036W-026	KS	STEVENS	
FREDERICK F RAPP	A C MOORHEAD	10/09/1942	11	309		T031S-R036W-026 NE	KS	STEVENS	
MARTHA L REYNOLDS	MAGNOLIA PETROLEUM COMPANY	06/06/1946	14	299		T031S-R036W-026 NW	KS	STEVENS	
A T SPIKES ET UX	MAGNOLIA PETROLEUM COMPANY	06/12/1946	14	305		T031S-R036W-026 NW	KS	STEVENS	
EMMA M ODEA ET AL	MAGNOLIA PETROLEUM COMPANY	02/14/1949	23	201		T031S-R036W-026 NW	KS	STEVENS	
ATCHISON TOPEKA AND SANTA FE RAILWAY COMPANY (THE)	MAGNOLIA PETROLEUM COMPANY	09/12/1949	27	312		T031S-R036W-026 NW	KS	STEVENS	
RURAL HIGH SCHOOL DIST #1	MAGNOLIA PETROLEUM COMPANY	11/04/1949	23	215		T031S-R036W-026 NW/NW/S	KS	STEVENS	
EARL R ANDERSON ET UX	MAGNOLIA PETROLEUM COMPANY	06/07/1946	14	301		T031S-R036W-026 S/NW	KS	STEVENS	
GLEN C GASKILL ET UX	MAGNOLIA PETROLEUM COMPANY	06/06/1946	14	303		T031S-R036W-026 S/NW	KS	STEVENS	
FRANK F ALLBRITTEN ET AL	D D HARRINGTON	03/24/1944	12	591		T031S-R036W-026 SE	KS	STEVENS	
DAVID FRIEDMAN ET AL	MAGNOLIA PETROLEUM COMPANY	08/29/1946	14	573		T031S-R036W-026 SE	KS	STEVENS	
HERMAN BROUDY ET UX	MAGNOLIA PETROLEUM COMPANY	11/15/1948	23	153		T031S-R036W-026 SE	KS	STEVENS	
RITA BROUDY	MAGNOLIA PETROLEUM COMPANY	11/15/1948	23	155		T031S-R036W-026 SE	KS	STEVENS	
A DAVID SCHEINMAN ET UX	MAGNOLIA PETROLEUM COMPANY	11/15/1948	23	157		T031S-R036W-026 SE	KS	STEVENS	
LUCY K BROIDIO ET VIR	MAGNOLIA PETROLEUM COMPANY	11/15/1948	23	159		T031S-R036W-026 SE	KS	STEVENS	
EMANUEL ROSENTHAL ET UX	MAGNOLIA PETROLEUM COMPANY	11/15/1948	23	161		T031S-R036W-026 SE	KS	STEVENS	

LESSOR	LESSEE	DATE	BOOK	PAGE	REGISTRY	DESCRIPTION	STATE	COUNTY	LOT(S)
MARCUS BLANK ET UX	MAGNOLIA PETROLEUM COMPANY	11/15/1948	23	163		T031S-R036W-026 SE	KS	STEVENS	
W E FARBSTEIN ET UX	MAGNOLIA PETROLEUM COMPANY	11/15/1948	23	165		T031S-R036W-026 SE	KS	STEVENS	
LENA FRIEDMAN ET AL	MAGNOLIA PETROLEUM COMPANY	11/15/1948	23	167		T031S-R036W-026 SE	KS	STEVENS	
LOUIS BROIDO ET UX	MAGNOLIA PETROLEUM COMPANY	11/15/1948	23	169		T031S-R036W-026 SE	KS	STEVENS	
PHILLIP FRIEDMAN ET AL	MAGNOLIA PETROLEUM COMPANY	11/15/1948	23	169		T031S-R036W-026 SE	KS	STEVENS	
BERNARD COOPER ET UX	MAGNOLIA PETROLEUM COMPANY	03/02/1949	23	177		T031S-R036W-026 SE	KS	STEVENS	
WILLIAM MAST ET UX	NORTHERN NATURAL GAS COMPANY	04/20/1943	12	41		T031S-R036W-035 NE	KS	STEVENS	
WILLIAM MAST ET UX	NORTHERN NATURAL GAS COMPANY	08/20/1938	9	337		T031S-R036W-035 NW	KS	STEVENS	
WILLIAM MAST ET UX	THE TEXAS COMPANY	04/20/1943	11	573		T031S-R036W-035 SE	KS	STEVENS	
WILLIAM MAST ET UX	MAGNOLIA PETROLEUM COMPANY	01/15/1945	13	147		T031S-R036W-035 SW	KS	STEVENS	
EXXONMOBIL SEC 36-31S-36W STEVENS KS	LINN ENERGY HOLDINGS LLC ET AL	06/01/2014	295	169		T031S-R036W-036	KS	STEVENS	
S O WILSON (MRS) ET AL	MAGNOLIA PETROLEUM COMPANY	11/06/1937	8	509		T031S-R036W-036	KS	STEVENS	
M C WILSON ET AL	MAGNOLIA PETROLEUM COMPANY	11/28/1937	8	517		T031S-R036W-036	KS	STEVENS	
J C MCCANDLESS ET UX	PANHANDLE EASTERN PIPE LINE COMPANY	12/22/1942	11	156		T031S-R037W-001 N	KS	STEVENS	
J S BROLLIER ET UX	UNITED PRODUCING COMPANY INC	06/22/1942	11	143		T031S-R037W-001 SE	KS	STEVENS	
R S BUDDENBERG ET AL	PANHANDLE EASTERN PIPE LINE COMPANY	01/05/1947	12	489		T031S-R037W-001 SW	KS	STEVENS	
ALBERT A GOERING ET AL	UNITED PRODUCING COMPANY INC	01/06/1944	12	563		T031S-R037W-012 NE	KS	STEVENS	
LEORA M GRAY	PANHANDLE EASTERN PIPE LINE COMPANY	05/21/1944	13	115		T031S-R037W-012 NE	KS	STEVENS	
LEORA M GRAY	UNITED PRODUCING COMPANY INC	02/05/1938	9	72		T031S-R037W-012 NW	KS	STEVENS	
E E BRECHEISEN ET UX	A C MOORHEAD	10/17/1942	11	311		T031S-R037W-012 SW	KS	STEVENS	
MADGE S BROWNELL ET VIR	A C MOORHEAD	10/17/1942	11	312		T031S-R037W-024 NE	KS	STEVENS	
B H LEMERT ET UX	A C MOORHEAD	10/17/1942	11	456		T031S-R037W-024 SE	KS	STEVENS	
GEORGE A BRECHEISEN ET UX	A C MOORHEAD	10/17/1942	11	313		T031S-R037W-024 W	KS	STEVENS	
W M MILLER ET UX	T J WAGNER JR	04/15/1944	12	605		T031S-R037W-025 NE	KS	STEVENS	
EXXONMOBIL OIL CORPORATION	LINN ENERGY HOLDINGS LLC ET AL	06/01/2014			UNRECORDED	T031S-R037W-025 SW	KS	STEVENS	
WILL R CHRISTIAN ET UX	MAGNOLIA PETROLEUM COMPANY	05/16/1938	8	537		T031S-R037W-025 NW	KS	STEVENS	
						T031S-R037W-026 NE	KS	STEVENS	

LESSOR	LESSEE	DATE	BOOK	PAGE	REGISTRY	DESCRIPTION	STATE	COUNTY	LOT(S)
EXXONMOBIL OIL CORPORATION	LINN ENERGY HOLDINGS LLC ET AL	06/01/2014			UNRECORDED	T031S-R037W-025 NW	KS	STEVENS	
WILBUR M MILLER ET AL	PANHANDLE EASTERN PIPE LINE COMPANY	11/19/1942	11	413		T031S-R037W-025 SE	KS	STEVENS	
EXXONMOBIL OIL CORPORATION	LINN ENERGY HOLDINGS LLC ET AL	06/01/2014			UNRECORDED	T031S-R037W-026 NE	KS	STEVENS	
THOMAS VAUGHAN ET UX	REPUBLIC NATURAL GAS COMPANY	09/07/1945	13	589		T031S-R037W-026 SE	KS	STEVENS	
A B RINEY	REPUBLIC NATURAL GAS COMPANY	05/02/1941	10	432		T031S-R037W-026 W	KS	STEVENS	
BETTIE LEMERT ET VIR	REPUBLIC NATURAL GAS COMPANY	12/23/1942	11	523		T031S-R037W-035 N	KS	STEVENS	
LOUIE S LEMERT ET UX	REPUBLIC NATURAL GAS COMPANY	12/23/1942	11	517		T031S-R037W-035 S	KS	STEVENS	
JOHN QUINCEY ADAMS ET UX	REPUBLIC NATURAL GAS COMPANY	12/10/1942	11	505		T031S-R037W-036	KS	STEVENS	
IMARIAN LAMKIN	REPUBLIC NATURAL GAS COMPANY	07/30/1941	10	460		T031S-R038W-035 SW	KS	STEVENS	
CLAUDE D DAVIS ET UX	NORTHERN NATURAL GAS COMPANY	05/04/1944	69	31		T032S-R034W-007 E/NW	KS	STEVENS	1
			13	5			KS	STEVENS	2
							KS	STEVENS	3
						T032S-R034W-007 NE/SW	KS	STEVENS	1
							KS	STEVENS	2
							KS	STEVENS	3
							KS	STEVENS	4
KANSAS UNIVERSITY ENDOWMENT ASSN	NORTHERN NATURAL GAS COMPANY	03/19/1946	14	373		T032S-R035W-012 NE/NE	KS	STEVENS	1
						T032S-R035W-001 S/NE	KS	STEVENS	2
FRED R BROWNELL ET UX	NORTHERN NATURAL GAS COMPANY	07/30/1945	13	607		T032S-R035W-001 S/NW	KS	STEVENS	3
							KS	STEVENS	4
CLAUDE D DAVIS ET UX	NORTHERN NATURAL GAS COMPANY	03/29/1946	14	175		T032S-R035W-001 SE	KS	STEVENS	
GERTRUDE L LOGAN ET AL	NORTHERN NATURAL GAS COMPANY	07/19/1945	13	595		T032S-R035W-001 SW	KS	STEVENS	
FRED R BROWNELL ET UX	NORTHERN NATURAL GAS COMPANY	07/30/1945	13	609		T032S-R035W-002 S/NE	KS	STEVENS	1
							KS	STEVENS	2
LULU HEY SCHULTZ ET AL	NORTHERN NATURAL GAS COMPANY	04/04/1946	14	449		T032S-R035W-002 S/NW	KS	STEVENS	3
							KS	STEVENS	4
GERTRUDE L LOGAN ET AL	NORTHERN NATURAL GAS COMPANY	07/19/1945	13	593		T032S-R035W-002 SE	KS	STEVENS	
EXXONMOBIL OIL CORPORATION	LINN ENERGY HOLDINGS LLC ET AL	06/01/2014			UNRECORDED	T032S-R035W-002 SW	KS	STEVENS	
H H WULFEMEYER ET UX	NORTHERN NATURAL GAS COMPANY	12/11/1945	14	105		T032S-R035W-002 SW	KS	STEVENS	
						T032S-R035W-011 NE	KS	STEVENS	



LESSOR	LESSEE	DATE	BOOK	PAGE	REGISTRY	DESCRIPTION	STATE	COUNTY	LOT(S)
W G HELMLEY ET AL	NORTHERN NATURAL GAS COMPANY	08/03/1945	13	579		T032S-R035W-003 S/NE	KS	STEVENS	1
FRANK G BOLES ET UX	NORTHERN NATURAL GAS COMPANY	04/16/1946	14	215		T032S-R035W-003 S/NW	KS	STEVENS	2
KANSAS UNIVERSITY ENDOWMENT ASSN TTEE	NORTHERN NATURAL GAS COMPANY	03/19/1946	14	371		T032S-R035W-003 SE	KS	STEVENS	3
W G HELMLEY ET AL	NORTHERN NATURAL GAS COMPANY	08/03/1945	13	581		T032S-R035W-003 SW	KS	STEVENS	4
FRANK G BOLES ET UX	NORTHERN NATURAL GAS COMPANY	03/04/1943	12	5		T032S-R035W-004 S/NE	KS	STEVENS	1
FRANK G BOLES ET UX	NORTHERN NATURAL GAS COMPANY	04/16/1946	14	211		T032S-R035W-004 S/NW	KS	STEVENS	2
FRANK G BOLES ET UX	NORTHERN NATURAL GAS COMPANY	04/16/1946	14	211		T032S-R035W-004 S/NW	KS	STEVENS	3
W G HELMLEY ET AL	NORTHERN NATURAL GAS COMPANY	08/03/1945	13	577		T032S-R035W-004 SE	KS	STEVENS	4
HERMAN H WULFEMEYER ET UX	NORTHERN NATURAL GAS COMPANY	04/29/1943	12	50		T032S-R035W-004 SW	KS	STEVENS	
ARTHUR H KEATING ET AL	NORTHERN NATURAL GAS COMPANY	11/27/1946	14	473		T032S-R035W-005 S	KS	STEVENS	
KANSAS UNIVERSITY ENDOWMENT ASSN TTEE	NORTHERN NATURAL GAS COMPANY	03/19/1946	14	369		T032S-R035W-005 S/NE	KS	STEVENS	1
W C LIGHT ET UX	NORTHERN NATURAL GAS COMPANY	10/22/1946	14	421		T032S-R035W-005 S/NE	KS	STEVENS	2
LEWIS LIFE ET UX	NORTHERN NATURAL GAS COMPANY	02/10/1939	9	557		T032S-R035W-006 E/SW	KS	STEVENS	3
						T032S-R035W-006 E/SW	KS	STEVENS	4
						T032S-R035W-006 SE	KS	STEVENS	6
						T032S-R035W-006 SE	KS	STEVENS	7
J F THORNTON ET AL	JOE E DENHAM	12/29/1936	8	265		T032S-R035W-006 S/NE	KS	STEVENS	1
LEWIS LIFE ET UX	NORTHERN NATURAL GAS COMPANY	02/10/1939	9	555		T032S-R035W-006 SE/NW	KS	STEVENS	2
						T032S-R035W-006 SE/NW	KS	STEVENS	3
							KS	STEVENS	4
							KS	STEVENS	5
ARTHUR H KEATING ET AL	NORTHERN NATURAL GAS COMPANY	11/27/1946	14	465		T032S-R035W-007 E	KS	STEVENS	
J C MARTY ET UX	NORTHERN NATURAL GAS COMPANY	05/09/1946	14	249		T032S-R035W-007 E/NW	KS	STEVENS	1
THELMA D STEPHENS ET AL	NORTHERN NATURAL GAS COMPANY	01/06/1947	14	483		T032S-R035W-007 E/SW	KS	STEVENS	2
						T032S-R035W-007 E/SW	KS	STEVENS	3
LEONARD VERNON KOENIG ET AL	NORTHERN NATURAL GAS COMPANY	04/09/1947	14	603		T032S-R035W-008 NE	KS	STEVENS	4

LESSOR	LESSEE	DATE	BOOK	PAGE	REGISTRY	DESCRIPTION	STATE	COUNTY	LOT(S)
THELMA D STEPHENS ET AL	NORTHERN NATURAL GAS COMPANY	01/06/1947	14	483		T032S-R035W-008 NW	KS	STEVENS	
ADDIE L HUBBARD	NORTHERN NATURAL GAS COMPANY	04/23/1943	12	45		T032S-R035W-008 SE	KS	STEVENS	
THELMA D STEPHENS ET AL	NORTHERN NATURAL GAS COMPANY	01/06/1947	14	487		T032S-R035W-008 SW	KS	STEVENS	
ESTHER EIDSON	NORTHERN NATURAL GAS COMPANY	03/27/1947	14	567		T032S-R035W-009 NE	KS	STEVENS	
ADDIE L HUBBARD	NORTHERN NATURAL GAS COMPANY	10/13/1943	12	379		T032S-R035W-009 NW	KS	STEVENS	
MATTIE BOLINGER ET VIR	NORTHERN NATURAL GAS COMPANY	11/06/1948	23	147		T032S-R035W-009 SE	KS	STEVENS	
ARCHIE COOPER ET UX	NORTHERN NATURAL GAS COMPANY	04/17/1946	14	205		T032S-R035W-009 SW	KS	STEVENS	
VERNON COMBES ET UX	NORTHERN NATURAL GAS COMPANY	07/13/1945	13	615		T032S-R035W-010 NE	KS	STEVENS	
						T032S-R035W-012 NE/SE	KS	STEVENS	
						T032S-R035W-012 S/SE	KS	STEVENS	
						T032S-R035W-012 SE/NE	KS	STEVENS	
						T032S-R035W-012 W/NE	KS	STEVENS	
						T032S-R035W-010 SE	KS	STEVENS	
VERNON M COMBES ET UX	NORTHERN NATURAL GAS COMPANY	07/13/1945	13	617		T032S-R035W-010 SE	KS	STEVENS	
						T032S-R035W-010 W	KS	STEVENS	
EXXONMOBIL OIL CORPORATION	LINN ENERGY HOLDINGS LLC ET AL	06/01/2014			UNRECORDED	T032S-R035W-011 NE	KS	STEVENS	
CHARLES L HELMLEY ET AL	NORTHERN NATURAL GAS COMPANY	04/03/1946	14	235		T032S-R035W-011 NW	KS	STEVENS	
CORA D WILSON	NORTHERN NATURAL GAS COMPANY	04/02/1943	12	32		T032S-R035W-011 S	KS	STEVENS	
C E DOWNING ET UX	NORTHERN NATURAL GAS COMPANY	10/15/1947	23	55		T032S-R035W-012 NW	KS	STEVENS	
C E DOWNING ET UX	NORTHERN NATURAL GAS COMPANY	01/05/1946	14	119		T032S-R035W-012 NW/SE	KS	STEVENS	
						T032S-R035W-012 SW	KS	STEVENS	
LEE LARRABEE ET UX	NORTHERN NATURAL GAS COMPANY	05/15/1947	14	613		T032S-R035W-013	KS	STEVENS	
C E DOWNING ET UX	NORTHERN NATURAL GAS COMPANY	01/05/1946	14	117		T032S-R035W-014 N	KS	STEVENS	
EXXONMOBIL OIL CORPORATION	LINN ENERGY HOLDINGS LLC ET AL	06/01/2014			UNRECORDED	T032S-R035W-014 N	KS	STEVENS	
EXXONMOBIL OIL CORPORATION	LINN ENERGY HOLDINGS LLC ET AL	06/01/2014			UNRECORDED	T032S-R035W-014 S	KS	STEVENS	
MARVIN G MOORE ET UX	NORTHERN NATURAL GAS COMPANY	06/28/1946	14	461		T032S-R035W-014 S	KS	STEVENS	
						T032S-R035W-027	KS	STEVENS	
GLENN C MCCULLY ET UX	NORTHERN NATURAL GAS COMPANY	03/28/1946	14	169		T032S-R035W-015 NE	KS	STEVENS	
						T032S-R035W-015 NW	KS	STEVENS	
						T032S-R035W-015 SE	KS	STEVENS	

LESSOR	LESSEE	DATE	BOOK	PAGE	REGISTRY	DESCRIPTION	STATE	COUNTY	LOT(S)
ANGIE LATAMORE	NORTHERN NATURAL GAS COMPANY	07/18/1946	14	311		T032S-R035W-015 SW	KS	STEVENS	
R H COOPER ET UX	NORTHERN NATURAL GAS COMPANY	08/01/1945	13	575		T032S-R035W-016 NE	KS	STEVENS	
MINNIE F BROWN ET VIR	NORTHERN NATURAL GAS COMPANY	05/20/1946	14	257		T032S-R035W-016 NW	KS	STEVENS	
R H COOPER ET UX	NORTHERN NATURAL GAS COMPANY	03/16/1946	14	165		T032S-R035W-016 SE	KS	STEVENS	
THOMAS S MILLER ET UX	NORTHERN NATURAL GAS COMPANY	07/08/1946	14	323		T032S-R035W-016 SW	KS	STEVENS	
S M SUDDARTH ET UX	NORTHERN NATURAL GAS COMPANY	02/24/1947	14	533		T032S-R035W-017 NE	KS	STEVENS	
THELMA D STEPHENS ET AL	NORTHERN NATURAL GAS COMPANY	01/06/1947	14	481		T032S-R035W-017 NW	KS	STEVENS	
SADIE E BOCK ET VIR	NORTHERN NATURAL GAS COMPANY	08/26/1946	14	359		T032S-R035W-017 SE	KS	STEVENS	
AUGUST E BOCK ET UX	NORTHERN NATURAL GAS COMPANY	08/26/1946	14	361		T032S-R035W-017 SW	KS	STEVENS	
CARL R WHITE	NORTHERN NATURAL GAS COMPANY	09/27/1946	14	399		T032S-R035W-018 NE	KS	STEVENS	1
RALPH D AND FORD S WHITE ESTATES ET AL	NORTHERN NATURAL GAS COMPANY	01/14/1950	23	249		T032S-R035W-018 E/NW	KS	STEVENS	2
WILBUR W WHITE	NORTHERN NATURAL GAS COMPANY	01/14/1950	23	247		T032S-R035W-018 E/NW	KS	STEVENS	1
HITCHLAND AND CATTLE COMPANY	NORTHERN NATURAL GAS COMPANY	11/27/1946	14	467		T032S-R035W-019 E/NW	KS	STEVENS	2
HITCHLAND AND CATTLE COMPANY	NORTHERN NATURAL GAS COMPANY	11/27/1946	14	469		T032S-R035W-019 E/NW	KS	STEVENS	1
CARL R WHITE	NORTHERN NATURAL GAS COMPANY	09/27/1946	14	401		T032S-R035W-019 E/NW	KS	STEVENS	2
O F JONES ET UX	NORTHERN NATURAL GAS COMPANY	10/24/1946	14	419		T032S-R035W-019 E/SW	KS	STEVENS	3
HITCHLAND AND CATTLE COMPANY	NORTHERN NATURAL GAS COMPANY	11/27/1946	14	471		T032S-R035W-018 SE	KS	STEVENS	4
P GIVENS ET UX	NORTHERN NATURAL GAS COMPANY	08/19/1946	14	349		T032S-R035W-019 E/NW	KS	STEVENS	1
CHARLES SWAN ET AL	NORTHERN NATURAL GAS COMPANY	08/30/1946	14	445		T032S-R035W-020 NE	KS	STEVENS	2
						T032S-R035W-020 S	KS	STEVENS	3

LESSOR	LESSEE	DATE	BOOK	PAGE	REGISTRY	DESCRIPTION	STATE	COUNTY	LOT(S)
ALFRADA F BOCK	NORTHERN NATURAL GAS COMPANY	08/23/1946	14	357		T032S-R035W-020 NW	KS	STEVENS	
THOMAS S MILLER ET UX	NORTHERN NATURAL GAS COMPANY	07/08/1946	14	315		T032S-R035W-021 NE	KS	STEVENS	
ADDIE L HUBBARD	NORTHERN NATURAL GAS COMPANY	07/06/1946	14	291		T032S-R035W-021 NW	KS	STEVENS	
ILLINOIS BANKERS LIFE ASSURANCE	NORTHERN NATURAL GAS COMPANY	03/31/1947	14	581		T032S-R035W-021 SE	KS	STEVENS	
FERN M SESSLER	NORTHERN NATURAL GAS COMPANY	03/26/1946	14	171		T032S-R035W-021 SE	KS	STEVENS	
ADDIE L HUBBARD	NORTHERN NATURAL GAS COMPANY	07/06/1946	14	289		T032S-R035W-021 SW	KS	STEVENS	
EXXONMOBIL SEC 22-32S-35W STEVENS KS	LINN ENERGY HOLDINGS LLC ET AL	06/01/2014	294	722		T032S-R035W-022	KS	STEVENS	
FREE W MOORE ET UX	NORTHERN NATURAL GAS COMPANY	06/26/1946	14	459		T032S-R035W-022 N	KS	STEVENS	
ROY R MOORE ET UX	NORTHERN NATURAL GAS COMPANY	03/04/1947	14	555		T032S-R035W-022 S	KS	STEVENS	
J J MOORE ET UX	MAGNOLIA PETROLEUM COMPANY	07/12/1928	H	213		T032S-R035W-023	KS	STEVENS	
FREE W MOORE ET UX	NORTHERN NATURAL GAS COMPANY	06/26/1946	14	457		T032S-R035W-023 N	KS	STEVENS	
BOB L MOORE ESTATE	NORTHERN NATURAL GAS COMPANY	02/07/1947	14	557		T032S-R035W-023 S	KS	STEVENS	
BOB L MOORE ET AL	NORTHERN NATURAL GAS COMPANY	02/07/1947	14	559		T032S-R035W-024 S/NW	KS	STEVENS	
FRANK G BOLES ET UX	NORTHERN NATURAL GAS COMPANY	03/04/1943	12	4		T032S-R035W-024 SE	KS	STEVENS	
FRANK G BOLES ET UX	NORTHERN NATURAL GAS COMPANY	03/04/1943	12	3		T032S-R035W-024 SW	KS	STEVENS	
FRANK G BOLES ET UX	NORTHERN NATURAL GAS COMPANY	04/16/1946	14	209		T032S-R035W-025 N	KS	STEVENS	
GLEN MARCELLUS ET UX	NORTHERN NATURAL GAS COMPANY	04/22/1943	12	43		T032S-R035W-025 S	KS	STEVENS	
FRANK G BOLES ET UX	INTERSTATE PRODUCTION COMPANY	09/26/1936	7	570		T032S-R035W-035 E/SW	KS	STEVENS	
FRANK G BOLES ET UX	INTERSTATE PRODUCTION COMPANY	09/26/1936	7	568		T032S-R035W-035 S/SE	KS	STEVENS	
FRANK G BOLES ET UX	NORTHERN NATURAL GAS COMPANY	01/30/1939	9	537		T032S-R035W-026 NE	KS	STEVENS	
FRANK G BOLES ET UX	INTERSTATE PRODUCTION COMPANY	09/26/1936	7	569		T032S-R035W-026 SW	KS	STEVENS	
EXXONMOBIL SEC 27-32S-35W STEVENS KS	LINN ENERGY HOLDINGS LLC ET AL	06/01/2014	295	133		T032S-R035W-027	KS	STEVENS	
HORTENSE M CAMPBELL	NORTHERN NATURAL GAS COMPANY	01/30/1939	9	559		T032S-R035W-028 NE	KS	STEVENS	
HAZEL MCCULLOUGH ET VIR	NORTHERN NATURAL GAS COMPANY	05/06/1939	10	16		T032S-R035W-028 NW	KS	STEVENS	

LESSOR	LESSEE	DATE	BOOK	PAGE	REGISTRY	DESCRIPTION	STATE	COUNTY	LOT(S)
MARVIN MILLER ET UX	JOE E DENHAM	02/03/1937	8	345		T032S-R035W-028 SE	KS	STEVENS	
AGNES B RUSSELL ET VIR	NORTHERN NATURAL GAS COMPANY	01/07/1946	14	143		T032S-R035W-028 SW	KS	STEVENS	
RICHARD BRUBAKER ET UX	NORTHERN NATURAL GAS COMPANY	04/18/1946	14	225		T032S-R035W-029 E/SE	KS	STEVENS	
J T NEWBY ET UX	A C MOORHEAD	10/16/1944	13	59		T032S-R035W-029 E/SW	KS	STEVENS	
TEXAS COMPANY (THE)	NORTHERN NATURAL GAS COMPANY	11/30/1944	13	483		T032S-R035W-029 W/SE	KS	STEVENS	
						T032S-R035W-029 E/SW	KS	STEVENS	
LLOYD G STONER ET UX	NORTHERN NATURAL GAS COMPANY	01/07/1947	14	479		T032S-R035W-029 NE	KS	STEVENS	
						T032S-R035W-029 NW	KS	STEVENS	
CHARLES E JONES ET UX	NORTHERN NATURAL GAS COMPANY	10/30/1945	14	63		T032S-R035W-029 W/SW	KS	STEVENS	
EXXONMOBIL OIL CORPORATION	LINN ENERGY HOLDINGS LLC ET AL	06/01/2014			UNRECORDED	T032S-R035W-029 W/SW	KS	STEVENS	
J W JENNINGS ET UX	NORTHERN NATURAL GAS COMPANY	09/26/1946	14	403		T032S-R035W-030 E/NW	KS	STEVENS	1
							KS	STEVENS	2
							KS	STEVENS	3
							KS	STEVENS	4
							KS	STEVENS	1
							KS	STEVENS	2
							KS	STEVENS	3
							KS	STEVENS	4
P GIVENS ET UX	NORTHERN NATURAL GAS COMPANY	08/02/1945	13	573		T032S-R035W-030 NE	KS	STEVENS	
CHARLES E JONES ET UX	NORTHERN NATURAL GAS COMPANY	10/30/1945	14	61		T032S-R035W-030 SE	KS	STEVENS	
EXXONMOBIL OIL CORPORATION	LINN ENERGY HOLDINGS LLC ET AL	06/01/2014			UNRECORDED	T032S-R035W-030 SE	KS	STEVENS	
IVAN L REAT ET UX	NORTHERN NATURAL GAS COMPANY	01/30/1946	14	111		T032S-R035W-031 E/NW	KS	STEVENS	1
							KS	STEVENS	2
IVARION O MANN ET AL	NORTHERN NATURAL GAS COMPANY	10/24/1938	9	513		T032S-R035W-031 E/SW	KS	STEVENS	3
							KS	STEVENS	4
EXXONMOBIL SEC 31-32S-36W STEVENS KS	LINN ENERGY HOLDINGS LLC ET AL	06/01/2014	295	277		T032S-R035W-031 NE	KS	STEVENS	
							KS	STEVENS	
EUINICE E HAMILTON	JOE E DENHAM	02/04/1937	8	268		T032S-R035W-031 SE	KS	STEVENS	
CENTRAL LIFE ASSURANCE SOCIETY	NORTHERN NATURAL GAS COMPANY	01/02/1940	10	137		T032S-R035W-032 N	KS	STEVENS	
L B CLARK ET UX	NORTHERN NATURAL GAS COMPANY	08/12/1943	12	289		T032S-R035W-032 SE	KS	STEVENS	
							KS	STEVENS	
							KS	STEVENS	
GUY S SPEAKMAN ET UX	NORTHERN NATURAL GAS COMPANY	02/18/1944	12	577		T032S-R035W-033 W/NE	KS	STEVENS	
							KS	STEVENS	
							KS	STEVENS	

LESSOR	LESSEE	DATE	BOOK	PAGE	REGISTRY	DESCRIPTION	STATE	COUNTY	LOT(S)
CENTRAL LIFE ASSURANCE SOCIETY	NORTHERN NATURAL GAS COMPANY	01/30/1939	9	561		T032S-R035W-033 SE	KS	STEVENS	
HENRY BERG	NORTHERN NATURAL GAS COMPANY	04/22/1940	10	175		T032S-R035W-033 SE/NE	KS	STEVENS	
NITA JONES ET AL	JOE E DENHAM	12/14/1936	8	133		T032S-R035W-033 SW	KS	STEVENS	
MARVIN MILLER ET AL	JOE E DENHAM	02/03/1937	8	346		T032S-R035W-033 W/NW	KS	STEVENS	
T J ISOM ET UX	NORTHERN NATURAL GAS COMPANY	02/19/1947	14	497		T032S-R035W-034 NE	KS	STEVENS	
						T032S-R035W-035 N/NE	KS	STEVENS	
						T032S-R035W-035 NW	KS	STEVENS	
EVERARD S DOWNING ET UX	NORTHERN NATURAL GAS COMPANY	04/11/1946	14	217		T032S-R035W-034 SE	KS	STEVENS	
						T032S-R035W-035 W/SW	KS	STEVENS	
EVERARD S DOWNING ET UX	NORTHERN NATURAL GAS COMPANY	04/11/1946	14	219		T032S-R035W-034 W	KS	STEVENS	
JOSEPHINE STECKEL BURCHETT ET UX	NORTHERN NATURAL GAS COMPANY	04/23/1947	14	583		T032S-R035W-035 N/SE	KS	STEVENS	
						T032S-R035W-035 S/NE	KS	STEVENS	
ALICE L SKINNER ET AL	A C MOORHEAD	10/12/1944	13	37		T032S-R035W-036 NE	KS	STEVENS	
GLEN MARCELLUS ET UX	NORTHERN NATURAL GAS COMPANY	07/10/1945	13	597		T032S-R035W-036 NW	KS	STEVENS	
GUY S SPEAKMAN ET UX	NORTHERN NATURAL GAS COMPANY	12/18/1946	14	463		T032S-R035W-036 S	KS	STEVENS	
EXXONMOBIL SEC 1-32S-36W STEVENS KS	LINN ENERGY HOLDINGS LLC ET AL	06/01/2014	294	674		T032S-R036W-001 S	KS	STEVENS	
CHARLES E DUDLEY ESTATE ET AL	MAGNOLIA PETROLEUM COMPANY	11/30/1945	14	107		T032S-R036W-001 S	KS	STEVENS	
J C MARTY ET UX	NORTHERN NATURAL GAS COMPANY	05/09/1946	14	251		T032S-R036W-012 NW	KS	STEVENS	1
						T032S-R036W-001 S/NE	KS	STEVENS	2
CHARLES M DUDLEY ET AL	NORTHERN NATURAL GAS COMPANY	04/22/1946	14	259		T032S-R036W-001 S/NW	KS	STEVENS	3
							KS	STEVENS	4
L L BARNGROVER ET AL	NORTHERN NATURAL GAS COMPANY	04/01/1943	12	331		T032S-R036W-003 N	KS	STEVENS	
L L BARNGROVER ET AL	NORTHERN NATURAL GAS COMPANY	04/01/1943	12	333		T032S-R036W-003 S	KS	STEVENS	
J W DICE ET UX	NORTHERN NATURAL GAS COMPANY	09/03/1938	9	429		T032S-R036W-004 S/N	KS	STEVENS	1
							KS	STEVENS	2
							KS	STEVENS	3
							KS	STEVENS	4
C H BUNTON ET UX	REPUBLIC NATURAL GAS COMPANY	01/11/1940	9	631		T032S-R036W-004 SE	KS	STEVENS	
J W CLARK ET UX	NORTHERN NATURAL GAS COMPANY	08/20/1938	9	323		T032S-R036W-009 NE	KS	STEVENS	
WILLIAM J BODECKER ET AL	NORTHERN NATURAL GAS COMPANY	09/02/1938	9	591		T032S-R036W-004 SW	KS	STEVENS	
						T032S-R036W-005 S	KS	STEVENS	1

LESSOR	LESSEE	DATE	BOOK	PAGE	REGISTRY	DESCRIPTION	STATE	COUNTY	LOT(S)
							KS	STEVENS	2
							KS	STEVENS	3
							KS	STEVENS	4
						T032S-R036W-005 S/N	KS	STEVENS	1
							KS	STEVENS	2
							KS	STEVENS	3
							KS	STEVENS	4
							KS	STEVENS	3
OLLIE B BROWER	NORTHERN NATURAL GAS COMPANY	03/21/1940	10	160		T032S-R036W-006 E/SW	KS	STEVENS	3
							KS	STEVENS	4
							KS	STEVENS	5
							KS	STEVENS	6
							KS	STEVENS	7
						T032S-R036W-006 SE/NW	KS	STEVENS	3
							KS	STEVENS	4
							KS	STEVENS	5
							KS	STEVENS	6
							KS	STEVENS	7
WILLIAM J BODECKER ET AL	NORTHERN NATURAL GAS COMPANY	09/02/1938	9	589		T032S-R036W-006 S/NE	KS	STEVENS	1
							KS	STEVENS	2
						T032S-R036W-006 SE	KS	STEVENS	1
							KS	STEVENS	2
J C CARLISLE ET AL	NORTHERN NATURAL GAS COMPANY	08/18/1938	9	245		T032S-R036W-007 E/NW	KS	STEVENS	1
							KS	STEVENS	2
G L FORWARD ET UX	NORTHERN NATURAL GAS COMPANY	12/04/1945	14	83		T032S-R036W-007 E/SW	KS	STEVENS	3
							KS	STEVENS	4
FEDERAL LAND BANK OF WICHITA	NORTHERN NATURAL GAS COMPANY	12/17/1945	13	221		T032S-R036W-007 E/SW	KS	STEVENS	3
							KS	STEVENS	4
JAMES C. CARLISLE ET UX	JOHN W BAUGHMAN	03/02/1933	4	567		T032S-R036W-007 NE	KS	STEVENS	
G L FORWARD ET UX	NORTHERN NATURAL GAS COMPANY	12/04/1945	14	93		T032S-R036W-007 SE	KS	STEVENS	
H V TUCKER JR ET AL	NORTHERN NATURAL GAS COMPANY	05/11/1942	11	116		T032S-R036W-008 N	KS	STEVENS	
E L RINEY	REPUBLIC NATURAL GAS COMPANY	01/11/1940	9	630		T032S-R036W-008 SE	KS	STEVENS	
W C LIGHT ET AL	REPUBLIC NATURAL GAS COMPANY	01/19/1943	11	419		T032S-R036W-008 SW	KS	STEVENS	
CARRIE WINTER ET VIR	NORTHERN NATURAL GAS COMPANY	03/18/1940	10	172		T032S-R036W-009 NW	KS	STEVENS	
STELLA BARNGROVER ET AL	JOE E DENHAM	07/31/1943	12	359		T032S-R036W-009 SE	KS	STEVENS	
MYRTLE STOUT ET AL	NORTHERN NATURAL GAS COMPANY	11/08/1945	14	69		T032S-R036W-009 SW	KS	STEVENS	
STELLA E BARNGROVER ET AL	JOE D DENHAM	01/18/1937	8	289		T032S-R036W-010	KS	STEVENS	
W H TILFORD ET UX	NORTHERN NATURAL GAS COMPANY	12/17/1945	14	145		T032S-R036W-011 NE	KS	STEVENS	
ROY BATMAN ET UX	A C-MOORHEAD	10/13/1944	13	27		T032S-R036W-011 NW	KS	STEVENS	

LESSOR	LESSEE	DATE	BOOK	PAGE	REGISTRY	DESCRIPTION	STATE	COUNTY	LOT(S)
TEXAS COMPANY (THE)	NORTHERN NATURAL GAS COMPANY	11/30/1944	13	491		T032S-R036W-011 NW	KS	STEVENS	
W H TILFORD ET UX	NORTHERN NATURAL GAS COMPANY	12/17/1945	14	147		T032S-R036W-011 SE	KS	STEVENS	
W H TILFORD ET UX	NORTHERN NATURAL GAS COMPANY	12/17/1945	14	91		T032S-R036W-011 SW	KS	STEVENS	
						T032S-R036W-012 SW	KS	STEVENS	
						T032S-R036W-014 N	KS	STEVENS	
EXXONMOBIL OIL CORPORATION	LINN ENERGY HOLDINGS LLC ET AL	06/01/2014			UNRECORDED	T032S-R036W-011 SW	KS	STEVENS	
D F MCGILL ET AL	NORTHERN NATURAL GAS COMPANY	04/30/1947	23	67		T032S-R036W-012 E	KS	STEVENS	
ZELDA LOUISE DOWNING ESTATE	NORTHERN NATURAL GAS COMPANY	12/12/1947	23	69		T032S-R036W-013 NW	KS	STEVENS	
						T032S-R036W-012 NW	KS	STEVENS	
EXXONMOBIL SEC 12-32S-36W STEVENS KS	LINN ENERGY HOLDINGS LLC ET AL	06/01/2014	294	650		T032S-R036W-013 NE	KS	STEVENS	
JAMES W FIELDS ET UX	NORTHERN NATURAL GAS COMPANY	08/20/1946	14	367		T032S-R036W-013 S	KS	STEVENS	
NORMA G PRATHER ET VIR	NORTHERN NATURAL GAS COMPANY	01/31/1945	14	103		T032S-R036W-014 N	KS	STEVENS	
EXXONMOBIL OIL CORPORATION	LINN ENERGY HOLDINGS LLC ET AL	06/01/2014			UNRECORDED	T032S-R036W-014 S	KS	STEVENS	
ZOEMIE DOTT CHAFFIN ET AL	NORTHERN NATURAL GAS COMPANY	01/18/1947	14	499		T032S-R036W-015 NE	KS	STEVENS	
ELSIE HALL MOYER ET AL	INTERSTATE PRODUCTION COMPANY	08/24/1936	8	21		T032S-R036W-015 SE	KS	STEVENS	
OTTO E BARBER ET UX	NORTHERN NATURAL GAS COMPANY	10/14/1946	14	389		T032S-R036W-015 W	KS	STEVENS	
C H NEWMAN ET UX	MAGNOLIA PETROLEUM COMPANY	03/28/1928	F	405		T032S-R036W-015 W	KS	STEVENS	
ELMER W STEVENS ET UX	NORTHERN NATURAL GAS COMPANY	09/03/1946	14	355		T032S-R036W-016 NE	KS	STEVENS	
MOBIL OIL CORPORATION	MOBILE E&P US DEVELOPMENT CORPORATION	09/16/1997	179	84		T032S-R036W-016 SW	KS	STEVENS	
LLOYD P OLNEY ET AL	JOE E DENHAM	01/02/1937	8	223		T032S-R036W-016 NW	KS	STEVENS	
LLOYD P OLNEY ET UX	REPUBLIC NATURAL GAS COMPANY	01/17/1939	9	85		T032S-R036W-017 NE	KS	STEVENS	
CARRIE WINTER ET VIR	REPUBLIC NATURAL GAS COMPANY	10/17/1940	10	295		T032S-R036W-017 SW	KS	STEVENS	
LOUIS BROIDO ET AL	NORTHERN NATURAL GAS COMPANY	08/01/1942	11	193		T032S-R036W-017 NW	KS	STEVENS	
CITIZENS STATE BANK OF HUGOTON KANSAS	NORTHERN NATURAL GAS COMPANY	08/01/1942	11	213		T032S-R036W-017 SE	KS	STEVENS	
W W WALKER ET AL	JOE E DENHAM	12/16/1936	8	225		T032S-R036W-020 NE	KS	STEVENS	



LESSOR	LESSEE	DATE	BOOK	PAGE	REGISTRY	DESCRIPTION	STATE	COUNTY	LOT(S)
GLENN L FORWARD ET UX	NORTHERN NATURAL GAS COMPANY	08/16/1945	13	611		T032S-R036W-018 E/NW	KS	STEVENS	1
CITIZENS STATE BANK OF HUGOTON	NORTHERN NATURAL GAS COMPANY	08/01/1942	11	197		T032S-R036W-018 E/SW	KS	STEVENS	2
LOUIS BROIDO ET AL	NORTHERN NATURAL GAS COMPANY	08/01/1942	11	199		T032S-R036W-018 E/SW	KS	STEVENS	3
EVA B SPURGEON ESTATE	MOBIL OIL CORPORATION	01/26/1978	80	357		T032S-R036W-018 E/SW	KS	STEVENS	4
T A DUDLEY ET UX	MOBIL OIL CORPORATION	07/11/1977	78	405		T032S-R036W-018 E	KS	STEVENS	3
						T032S-R036W-018 E/SW	KS	STEVENS	4
						T032S-R036W-018 E/SW	KS	STEVENS	3
C W LAW ET UX	MOBIL OIL CORPORATION	07/21/1977	78	407		T032S-R036W-018 E	KS	STEVENS	4
						T032S-R036W-018 E/SW	KS	STEVENS	3
						T032S-R036W-018 E/SW	KS	STEVENS	4
VELDA RAVENSCRAFT	MOBIL OIL CORPORATION	07/21/1977	78	409		T032S-R036W-018 E	KS	STEVENS	3
						T032S-R036W-018 E/SW	KS	STEVENS	4
						T032S-R036W-018 E/SW	KS	STEVENS	3
PAUL NIX ET UX	MOBIL OIL CORPORATION	07/19/1977	78	411		T032S-R036W-018 E	KS	STEVENS	4
						T032S-R036W-018 E/SW	KS	STEVENS	3
E A REARDON ET UX	MOBIL OIL CORPORATION	07/11/1977	78	413		T032S-R036W-018 E	KS	STEVENS	4
						T032S-R036W-018 E/SW	KS	STEVENS	3
MYRTLE C PARSONS	MOBIL OIL CORPORATION	07/18/1977	78	415		T032S-R036W-018 E	KS	STEVENS	4
						T032S-R036W-018 E/SW	KS	STEVENS	3
						T032S-R036W-018 E/SW	KS	STEVENS	4
ALDORA C PARSONS	MOBIL OIL CORPORATION	08/04/1977	78	467		T032S-R036W-018 E	KS	STEVENS	3
						T032S-R036W-018 E/SW	KS	STEVENS	4
JOHN A FORTUNE ET UX	MOBIL OIL CORPORATION	06/01/1977	78	576		T032S-R036W-018 E	KS	STEVENS	3
						T032S-R036W-018 E/SW	KS	STEVENS	4
						T032S-R036W-018 E/SW	KS	STEVENS	3
GAYLE A VERNER ET VIR	MOBIL OIL CORPORATION	09/12/1977	79	198		T032S-R036W-018 E	KS	STEVENS	4
						T032S-R036W-018 E/SW	KS	STEVENS	3
						T032S-R036W-018 E/SW	KS	STEVENS	4
ERNEST S MADDEN ET AL	MOBIL OIL CORPORATION	08/02/1977	79	267		T032S-R036W-018 E	KS	STEVENS	3
						T032S-R036W-018 E/SW	KS	STEVENS	4
						T032S-R036W-018 E/SW	KS	STEVENS	3

LESSOR	LESSEE	DATE	BOOK	PAGE	REGISTRY	DESCRIPTION	STATE	COUNTY	LOT(S)
JAMES STEPHEN SCHMUCKER	MOBIL OIL CORPORATION	09/26/1977	80	50		T032S-R036W-018 E	KS	STEVENS	4
							KS	STEVENS	3
						T032S-R036W-018 E/SW	KS	STEVENS	4
							KS	STEVENS	3
VERNON I PARSONS ET UX	MOBIL OIL CORPORATION	02/16/1978	80	352		T032S-R036W-018 E	KS	STEVENS	3
							KS	STEVENS	4
						T032S-R036W-018 E/SW	KS	STEVENS	3
							KS	STEVENS	4
ALDORA C PARSONS ET AL	MOBIL OIL CORPORATION	08/04/1977	81	553		T032S-R036W-018 E	KS	STEVENS	3
							KS	STEVENS	4
						T032S-R036W-018 E/SW	KS	STEVENS	3
							KS	STEVENS	4
DENNIS BAIRD SCHMUCKER	MOBIL OIL CORPORATION	08/03/1977	82	255		T032S-R036W-018 E	KS	STEVENS	3
							KS	STEVENS	4
						T032S-R036W-018 E/SW	KS	STEVENS	3
							KS	STEVENS	4
ANNIE LUCILLE GISH	MOBIL OIL CORPORATION	07/15/1977	78	403		T032S-R036W-018 E	KS	STEVENS	3
							KS	STEVENS	4
						T032S-R036W-018 E/SW	KS	STEVENS	3
							KS	STEVENS	4
CITIZENS STATE BANK OF HUGOTON	NORTHERN NATURAL GAS COMPANY	08/01/1942	11	191		T032S-R036W-018 NE	KS	STEVENS	
LOUIS BROIDO ET AL	NORTHERN NATURAL GAS COMPANY	08/01/1942	11	565		T032S-R036W-018 NE	KS	STEVENS	
EVA B SPURGEON ESTATE	MOBIL OIL CORPORATION	01/26/1978	80	354		T032S-R036W-018 NE	KS	STEVENS	
CITIZENS STATE BANK OF HUGOTON KANSAS (THE)	NORTHERN NATURAL GAS COMPANY	08/01/1942	11	195		T032S-R036W-018 SE	KS	STEVENS	
LOUIS BROIDO ET AL	NORTHERN NATURAL GAS COMPANY	08/01/1942	11	567		T032S-R036W-018 SE	KS	STEVENS	
EVA B SPURGEON ESTATE	MOBIL OIL CORPORATION	01/26/1978	80	360		T032S-R036W-018 SE	KS	STEVENS	
CITIZENS STATE BANK OF HUGOTON	NORTHERN NATURAL GAS COMPANY	08/01/1942	11	205		T032S-R036W-019 E/NW	KS	STEVENS	1
LOUIS BROIDO ET AL	NORTHERN NATURAL GAS COMPANY	08/01/1942	11	207		T032S-R036W-019 E/NW	KS	STEVENS	2
EVA B SPURGEON ESTATE	MOBIL OIL CORPORATION	01/26/1978	80	368		T032S-R036W-019 E/NW	KS	STEVENS	2
ANNIE LUCILLE GISH	MOBIL OIL CORPORATION	07/15/1977	78	485		T032S-R036W-019 E/NW	KS	STEVENS	2
CITIZENS STATE BANK OF HUGOTON	NORTHERN NATURAL GAS COMPANY	08/01/1942	11	209		T032S-R036W-019 E/SW	KS	STEVENS	3
LOUIS BROIDO ET AL	NORTHERN NATURAL GAS COMPANY	08/01/1942	11	211		T032S-R036W-019 E/SW	KS	STEVENS	4
EVA B SPURGEON ESTATE	MOBIL OIL CORPORATION	01/26/1978	80	365		T032S-R036W-019 E/SW	KS	STEVENS	3
ANNIE LUCILLE GISH	MOBIL OIL CORPORATION	07/15/1977	78	483		T032S-R036W-019 E/SW	KS	STEVENS	4

LESSOR	LESSEE	DATE	BOOK	PAGE	REGISTRY	DESCRIPTION	STATE	COUNTY	LOT(S)
T A DUDLEY ET UX	MOBIL OIL CORPORATION	07/18/1977	78	469		T032S-R036W-019 E/W	KS	STEVENS	4
							KS	STEVENS	1
							KS	STEVENS	2
							KS	STEVENS	3
							KS	STEVENS	4
						T032S-R036W-019 N/E	KS	STEVENS	1
							KS	STEVENS	2
							KS	STEVENS	3
							KS	STEVENS	4
C W LAW ET UX	MOBIL OIL CORPORATION	07/21/1977	78	471		T032S-R036W-019 E/W	KS	STEVENS	1
							KS	STEVENS	2
							KS	STEVENS	3
							KS	STEVENS	4
						T032S-R036W-019 NE	KS	STEVENS	1
							KS	STEVENS	2
							KS	STEVENS	3
							KS	STEVENS	4
E A REARDON ET UX	MOBIL OIL CORPORATION	07/18/1977	78	473		T032S-R036W-019 E/W	KS	STEVENS	1
							KS	STEVENS	2
							KS	STEVENS	3
							KS	STEVENS	4
						T032S-R036W-019 NE	KS	STEVENS	1
							KS	STEVENS	2
							KS	STEVENS	3
							KS	STEVENS	4
VELDA RAVENSCRAFT	MOBIL OIL CORPORATION	07/21/1977	78	475		T032S-R036W-019 E/W	KS	STEVENS	1
							KS	STEVENS	2
							KS	STEVENS	3
							KS	STEVENS	4
						T032S-R036W-019 NE	KS	STEVENS	1
							KS	STEVENS	2
							KS	STEVENS	3
							KS	STEVENS	4
PAUL NIX ET UX	MOBIL OIL CORPORATION	07/19/1977	78	477		T032S-R036W-019 E/W	KS	STEVENS	1
							KS	STEVENS	2
							KS	STEVENS	3
							KS	STEVENS	4
						T032S-R036W-019 NE	KS	STEVENS	1
							KS	STEVENS	2
							KS	STEVENS	3
							KS	STEVENS	4
MYRTLE C PARSONS	MOBIL OIL CORPORATION	07/18/1977	78	479		T032S-R036W-019 E/W	KS	STEVENS	1
							KS	STEVENS	2
							KS	STEVENS	3
							KS	STEVENS	4
						T032S-R036W-019 NE	KS	STEVENS	1
							KS	STEVENS	2
							KS	STEVENS	3
							KS	STEVENS	4
ALDORA C PARSONS	MOBIL OIL CORPORATION	08/04/1977	78	481		T032S-R036W-019 E/W	KS	STEVENS	1

LESSOR	LESSEE	DATE	BOOK	PAGE	REGISTRY	DESCRIPTION	STATE	COUNTY	LOT(S)
							KS	STEVENS	2
							KS	STEVENS	3
							KS	STEVENS	4
						T032S-R036W-019 NE	KS	STEVENS	1
							KS	STEVENS	2
							KS	STEVENS	3
							KS	STEVENS	4
JOHN A FORTUNE ET UX	MOBIL OIL CORPORATION	06/01/1977	78	580		T032S-R036W-019 E/W	KS	STEVENS	1
							KS	STEVENS	2
							KS	STEVENS	3
							KS	STEVENS	4
						T032S-R036W-019 NE	KS	STEVENS	1
							KS	STEVENS	2
							KS	STEVENS	3
							KS	STEVENS	4
GAYLE A VERNER ET VIR	MOBIL OIL CORPORATION	09/12/1977	79	196		T032S-R036W-019 E/W	KS	STEVENS	1
							KS	STEVENS	2
							KS	STEVENS	3
							KS	STEVENS	4
						T032S-R036W-019 NE	KS	STEVENS	1
							KS	STEVENS	2
							KS	STEVENS	3
							KS	STEVENS	4
ERNEST S MADDEN ET AL	MOBIL OIL CORPORATION	08/02/1977	79	263		T032S-R036W-019 E/W	KS	STEVENS	1
							KS	STEVENS	2
							KS	STEVENS	3
							KS	STEVENS	4
						T032S-R036W-019 NE	KS	STEVENS	1
							KS	STEVENS	2
							KS	STEVENS	3
							KS	STEVENS	4
JAMES STEPHEN SCHMUCKER	MOBIL OIL CORPORATION	09/26/1977	80	52		T032S-R036W-019 E/W	KS	STEVENS	1
							KS	STEVENS	2
							KS	STEVENS	3
							KS	STEVENS	4
						T032S-R036W-019 NE	KS	STEVENS	1
							KS	STEVENS	2
							KS	STEVENS	3
							KS	STEVENS	4
VERNON I PARSONS ET UX	MOBIL OIL CORPORATION	02/16/1978	80	363		T032S-R036W-019 E/W	KS	STEVENS	1
							KS	STEVENS	2
							KS	STEVENS	3
							KS	STEVENS	4
						T032S-R036W-019 NE	KS	STEVENS	1
							KS	STEVENS	2
							KS	STEVENS	3
							KS	STEVENS	4
ALDORA C PARSONS ET AL	MOBIL OIL CORPORATION	08/04/1977	81	568		T032S-R036W-019 E/W	KS	STEVENS	1
							KS	STEVENS	2
							KS	STEVENS	3

LESSOR	LESSEE	DATE	BOOK	PAGE	REGISTRY	DESCRIPTION	STATE	COUNTY	LOT(S)
							KS	STEVENS	4
						T032S-R036W-019 NE	KS	STEVENS	1
							KS	STEVENS	2
							KS	STEVENS	3
							KS	STEVENS	4
DENNIS BAIRD SCHMUKER	MOBIL OIL CORPORATION	08/03/1977	82	247		T032S-R036W-019 E/W	KS	STEVENS	1
							KS	STEVENS	2
							KS	STEVENS	3
							KS	STEVENS	4
						T032S-R036W-019 NE	KS	STEVENS	1
							KS	STEVENS	2
							KS	STEVENS	3
							KS	STEVENS	4
MILTON H BLAKEMORE	MOBIL OIL CORPORATION	09/18/1980	90	345		T032S-R036W-019 E/W	KS	STEVENS	1
							KS	STEVENS	2
							KS	STEVENS	3
							KS	STEVENS	4
						T032S-R036W-019 NE	KS	STEVENS	1
							KS	STEVENS	2
							KS	STEVENS	3
							KS	STEVENS	4
THOMAS G BLAKEMORE	MOBIL OIL CORPORATION	09/18/1980	90	347		T032S-R036W-019 E/W	KS	STEVENS	1
							KS	STEVENS	2
							KS	STEVENS	3
							KS	STEVENS	4
						T032S-R036W-019 NE	KS	STEVENS	1
							KS	STEVENS	2
							KS	STEVENS	3
							KS	STEVENS	4
CITIZENS STATE BANK OF HUGOTON (THE)	NORTHERN NATURAL GAS COMPANY	08/01/1942	11	201		T032S-R036W-019 NE	KS	STEVENS	
LOUIS BROIDO ET AL	NORTHERN NATURAL GAS COMPANY	08/01/1942	11	203		T032S-R036W-019 NE	KS	STEVENS	
EVA B SPURGEON ESTATE	MOBIL OIL CORPORATION	01/26/1978	80	371		T032S-R036W-019 NE	KS	STEVENS	
ANNIE LUCILLE GISH	MOBIL OIL CORPORATION	07/15/1977	78	451		T032S-R036W-019 NE	KS	STEVENS	
WM R KENOYER ET UX	NORTHERN NATURAL GAS COMPANY	02/02/1942	12	347		T032S-R036W-019 SE	KS	STEVENS	
KANSAS CITY LIFE INSURANCE COM	NORTHERN NATURAL GAS COMPANY	09/09/1940	9	43		T032S-R036W-020 NW	KS	STEVENS	
WM R KENOYER ET UX	NORTHERN NATURAL GAS COMPANY	02/02/1942	12	343		T032S-R036W-020 SE	KS	STEVENS	
WM L SHARP & CO	MISSOURI VALLEY GAS CORPORATION	10/17/1936	8	155		T032S-R036W-020 SW	KS	STEVENS	
CLYDE H BUNTON ET UX	NORTHERN NATURAL GAS COMPANY	04/22/1946	14	199		T032S-R036W-021 NE	KS	STEVENS	
WM R KENOYER ET UX	NORTHERN NATURAL GAS COMPANY	02/02/1942	12	345		T032S-R036W-021 NW	KS	STEVENS	
FEDERAL LAND BANK OF WICHITA	NORTHERN NATURAL GAS COMPANY	12/13/1940	10	343		T032S-R036W-021 SE	KS	STEVENS	
						T032S-R036W-028 NE	KS	STEVENS	

LESSOR	LESSEE	DATE	BOOK	PAGE	REGISTRY	DESCRIPTION	STATE	COUNTY	LOT(S)
WM R KENOYER ET UX	NORTHERN NATURAL GAS COMPANY	02/02/1942	12	283		T032S-R036W-021 SW	KS	STEVENS	
EXXONMOBIL OIL CORPORATION	LINN ENERGY HOLDINGS LLC ET AL	06/01/2014			UNRECORDED	T032S-R036W-022 NE/SW	KS	STEVENS	
W H TILFORD ET UX	NORTHERN NATURAL GAS COMPANY	12/17/1945	14	89		T032S-R036W-022 N/NW	KS	STEVENS	
						T032S-R036W-022 NE	KS	STEVENS	
						T032S-R036W-022 NE/SW	KS	STEVENS	
						T032S-R036W-022 SE/NW	KS	STEVENS	
EXXONMOBIL OIL CORPORATION	LINN ENERGY HOLDINGS LLC ET AL	06/01/2014			UNRECORDED	T032S-R036W-022 N/NW	KS	STEVENS	
						T032S-R036W-022 NE	KS	STEVENS	
						T032S-R036W-022 NE/SW	KS	STEVENS	
J H CHAFFIN ET AL	NORTHERN NATURAL GAS COMPANY	04/22/1943	11	599		T032S-R036W-022 NW/SW	KS	STEVENS	
						T032S-R036W-022 S/SW	KS	STEVENS	
						T032S-R036W-022 SW/NW	KS	STEVENS	
						T032S-R036W-027 NW	KS	STEVENS	
STANDISH HALL ET AL	REPUBLIC NATURAL GAS COMPANY	01/15/1942	11	77		T032S-R036W-022 SE	KS	STEVENS	
JOE HARKEY ET AL	NORTHERN NATURAL GAS COMPANY	05/29/1947	14	625		T032S-R036W-023 NE	KS	STEVENS	
						T032S-R036W-026 NE/SE	KS	STEVENS	
						T032S-R036W-026 S/SE	KS	STEVENS	
EXXONMOBIL SEC 23-32S-36W STEVENS KS	LINN ENERGY HOLDINGS LLC ET AL	06/01/2014	295	498		T032S-R036W-023 NW	KS	STEVENS	
GRANT ROSCOE MORRELL ET AL	NORTHERN NATURAL GAS COMPANY	03/12/1946	14	167		T032S-R036W-023 NW	KS	STEVENS	
JOE HARKEY ET AL	NORTHERN NATURAL GAS COMPANY	05/29/1947	14	627		T032S-R036W-023 SE	KS	STEVENS	
						T032S-R036W-026 NW/NE	KS	STEVENS	
HELEN BROOKS HALL ET AL	REPUBLIC NATURAL GAS COMPANY	12/10/1942	11	535		T032S-R036W-023 SW	KS	STEVENS	
						T032S-R036W-026 NE/NE	KS	STEVENS	
						T032S-R036W-026 NW/SE	KS	STEVENS	
						T032S-R036W-026 S/NE	KS	STEVENS	
						T032S-R036W-026 SW	KS	STEVENS	
O F JONES ET UX	NORTHERN NATURAL GAS COMPANY	10/24/1946	14	417		T032S-R036W-024 N	KS	STEVENS	
						T032S-R036W-024 SW	KS	STEVENS	
O F JONES ET UX	NORTHERN NATURAL GAS COMPANY	10/24/1946	14	415		T032S-R036W-024 SE	KS	STEVENS	
CENTRAL STANDARD LIFE INSURANCE COMPANY	NORTHERN NATURAL GAS COMPANY	04/14/1953	23	380		T032S-R036W-024 SE	KS	STEVENS	
D S HARKEY AND ELLAR F HARKEY ESTATES ET AL	NORTHERN NATURAL GAS COMPANY	05/29/1947	14	629		T032S-R036W-025 N	KS	STEVENS	
						T032S-R036W-025 SW	KS	STEVENS	
CARL R WHITE	NORTHERN NATURAL GAS COMPANY	09/27/1946	14	397		T032S-R036W-025 SE	KS	STEVENS	

LESSOR	LESSEE	DATE	BOOK	PAGE	REGISTRY	DESCRIPTION	STATE	COUNTY	LOT(S)
HELEN BROOKS HALL ET VIR	REPUBLIC NATURAL GAS COMPANY	03/24/1939	9	620		T032S-R036W-026 NW	KS	STEVENS	
R B STOCKSTILL	NORTHERN NATURAL GAS COMPANY	08/27/1946	14	337		T032S-R036W-027 NE	KS	STEVENS	
R M SHAW ET UX	MAGNOLIA PETROLEUM COMPANY	06/30/1938	9	105		T032S-R036W-027 SE	KS	STEVENS	
R L SMITH ET UX	MAGNOLIA PETROLEUM COMPANY	12/18/1941	10	271		T032S-R036W-027 SE	KS	STEVENS	
EXXONMOBIL OIL CORPORATION	LINN ENERGY HOLDINGS LLC ET AL	06/01/2014			UNRECORDED	T032S-R036W-027 SE	KS	STEVENS	
CHRISTINE R SIEGMUND	NORTHERN NATURAL GAS COMPANY	11/05/1945	14	271		T032S-R036W-027 SW	KS	STEVENS	
EXXONMOBIL OIL CORPORATION	LINN ENERGY HOLDINGS LLC ET AL	06/01/2014			UNRECORDED	T032S-R036W-027 SW	KS	STEVENS	
WM R KENOYER ET UX	NORTHERN NATURAL GAS COMPANY	02/02/1942	12	281		T032S-R036W-028 NW	KS	STEVENS	
EXXONMOBIL SEC 28-32S-36W STEVENS KS	LINN ENERGY HOLDINGS LLC ET AL	06/01/2014	295	145		T032S-R036W-028 SE	KS	STEVENS	
DELLA M BANBURY ET VIR	NORTHERN NATURAL GAS COMPANY	04/25/1939	9	585		T032S-R036W-028 SW	KS	STEVENS	
ARTHUR E TAYLOR ET UX	REPUBLIC NATURAL GAS COMPANY	11/12/1938	9	82		T032S-R036W-030 E/NW	KS	STEVENS	1
							KS	STEVENS	2
							KS	STEVENS	1
							KS	STEVENS	2
							KS	STEVENS	3
WILLIAM P ROBINSON ET UX	NORTHERN NATURAL GAS COMPANY	05/24/1939	10	18		T032S-R036W-030 E/SW	KS	STEVENS	3
							KS	STEVENS	4
ANNIE LUCILLE GISH	MOBILE OIL CORPORATION	07/15/1977	78	487		T032S-R036W-030 E/SW	KS	STEVENS	3
							KS	STEVENS	4
T A DUDLEY ET UX	MOBIL OIL CORPORATION	07/18/1977	78	453		T032S-R036W-030 E/SW	KS	STEVENS	3
							KS	STEVENS	4
C W LAW ET UX	MOBIL OIL CORPORATION	07/21/1977	78	455		T032S-R036W-030 E/SW	KS	STEVENS	3
							KS	STEVENS	4
E A REARDON ET UX	MOBIL OIL CORPORATION	07/18/1977	78	457		T032S-R036W-030 E/SW	KS	STEVENS	3
							KS	STEVENS	4
PAUL NIX ET UX	MOBIL OIL CORPORATION	07/19/1977	78	459		T032S-R036W-030 E/SW	KS	STEVENS	3
							KS	STEVENS	4
VELDA RAVENSCRAFT	MOBIL OIL CORPORATION	07/21/1977	77	461		T032S-R036W-030 E/SW	KS	STEVENS	3
							KS	STEVENS	4
MYRTLE C PARSONS	MOBIL OIL CORPORATION	07/18/1977	78	463		T032S-R036W-030 E/SW	KS	STEVENS	3
							KS	STEVENS	4
ALDORA C PARSONS	MOBIL OIL CORPORATION	08/04/1977	78	465		T032S-R036W-030 E/SW	KS	STEVENS	3
							KS	STEVENS	4
JOHN A FORTUNE ET UX	MOBIL OIL CORPORATION	06/01/1977	78	578		T032S-R036W-030 E/SW	KS	STEVENS	3
							KS	STEVENS	4
GAYLE A VERNER ET VIR	MOBIL OIL CORPORATION	09/12/1977	79	194		T032S-R036W-030 E/SW	KS	STEVENS	3
							KS	STEVENS	4
ERNEST S MADDEN TRUST ET AL	MOBIL OIL CORPORATION	08/02/1977	79	265		T032S-R036W-030 E/SW	KS	STEVENS	3

LESSOR	LESSEE	DATE	BOOK	PAGE	REGISTRY	DESCRIPTION	STATE	COUNTY	LOT(S)
JAMES STEPHEN SCHMUCKER	MOBIL OIL CORPORATION	09/26/1977	80	54		T032S-R036W-030 E/SW	KS	STEVENS	4
VERNON I PARSONS ET UX	MOBIL OIL CORPORATION	02/16/1978	80	374		T032S-R036W-030 E/SW	KS	STEVENS	4
ALDORA C PARSONS ET AL	MOBIL OIL CORPORATION	08/04/1977	81	574		T032S-R036W-030 E/SW	KS	STEVENS	3
DENNIS BAIRD SCHMUCKER	MOBIL OIL CORPORATION	08/03/1977	82	245		T032S-R036W-030 E/SW	KS	STEVENS	4
MILTON H BLAKEMORE	MOBIL OIL CORPORATION	09/18/1980	90	355		T032S-R036W-030 E/SW	KS	STEVENS	3
THOMAS G BLAKEMORE	MOBIL OIL CORPORATION	09/18/1980	90	353		T032S-R036W-030 E/SW	KS	STEVENS	4
EVA B SPURGEON ET AL	MOBIL OIL CORPORATION	01/26/1979	80	376		T032S-R036W-030 E/SW	KS	STEVENS	3
E V BAKER ET UX	NORTHERN NATURAL GAS COMPANY	04/09/1942	11	169		T032S-R036W-030 N/SE	KS	STEVENS	4
EMMANUEL ROSENTHAL ET AL	NORTHERN NATURAL GAS COMPANY	04/10/1942	11	173		T032S-R036W-030 S/SE	KS	STEVENS	
BEADA PENNINGTON ET VIR	NORTHERN NATURAL GAS COMPANY	04/08/1942	11	168		T032S-R036W-030 SE	KS	STEVENS	
FEDERAL LAND BANK OF WICHITA	NORTHERN NATURAL GAS COMPANY	12/13/1940	10	345		T032S-R036W-031 E	KS	STEVENS	
ROBERT L DENNIE ET UX	NORTHERN NATURAL GAS COMPANY	07/30/1940	10	185		T032S-R036W-031 E/NW	KS	STEVENS	1
PHILIP FRIEDMAN ET AL	A C MOORHEAD	05/17/1945	13	335		T032S-R036W-031 E/SW	KS	STEVENS	2
GERALDINE DENNIE ET VIR	NORTHERN NATURAL GAS COMPANY	01/10/1946	14	149		T032S-R036W-031 E/SW	KS	STEVENS	3
THE TEXAS COMPANY	NORTHERN NATURAL GAS COMPANY	05/13/1946	14	387		T032S-R036W-031 E/SW	KS	STEVENS	3
LENORA JORDAN ET VIR	JOE E DENHAM	09/21/1943	12	547		T032S-R036W-032 N/SW	KS	STEVENS	4
STANDARD ROYALTIES OF CANADA INC	JOE E DENHAM	09/14/1944	13	19		T032S-R036W-032 N/SW	KS	STEVENS	
EARL ROBINSON	T J WAGNER JR	10/04/1943	12	317		T032S-R036W-032 SE/SW	KS	STEVENS	
FEDERAL LAND BANK OF WICHITA	NORTHERN NATURAL GAS COMPANY	12/13/1940	10	347		T032S-R036W-032 SE/SW	KS	STEVENS	
ETHEL B WEBBER ET VIR	WESTERN PRODUCTION COMPANY	09/12/1930	5	209		T032S-R036W-032 NW	KS	STEVENS	
G G RAILSBACK ET AL	NORTHERN NATURAL GAS COMPANY	01/03/1946	14	151		T032S-R036W-032 SW/SW	KS	STEVENS	



LESSOR	LESSEE	DATE	BOOK	PAGE	REGISTRY	DESCRIPTION	STATE	COUNTY	LOT(S)
FEDERAL LAND BANK OF WICHITA	NORTHERN NATURAL GAS COMPANY	12/13/1940	10	349		T032S-R036W-033 NE	KS	STEVENS	
DELLA M BANBURY ET VIR	NORTHERN NATURAL GAS COMPANY	08/02/1945	13	571		T032S-R036W-033 NW	KS	STEVENS	
ANNA E GAYLORD	REPUBLIC NATURAL GAS COMPANY	12/08/1942	11	371		T032S-R036W-033 SE	KS	STEVENS	
PHILIP FRIEDMAN ET AL	A C MOORHEAD	05/17/1945	13	333		T032S-R036W-033 SW	KS	STEVENS	
A C MOORHEAD ET UX	NORTHERN NATURAL GAS COMPANY	04/25/1945	13	341		T032S-R036W-033 SW	KS	STEVENS	
C E BANDY ET UX	NORTHERN NATURAL GAS COMPANY	03/30/1943	12	47		T032S-R036W-034 NE	KS	STEVENS	
MARTIN GREY	NORTHERN NATURAL GAS COMPANY	03/30/1943	12	46		T032S-R036W-034 NE	KS	STEVENS	
CHRISTINE R SIEGMUND	NORTHERN NATURAL GAS COMPANY	11/05/1945	14	273		T032S-R036W-034 NW	KS	STEVENS	
EXXONMOBIL OIL CORPORATION	LINN ENERGY HOLDINGS LLC ET AL	06/01/2014			UNRECORDED	T032S-R036W-034 NW	KS	STEVENS	
EXXONMOBIL OIL CORPORATION	LINN ENERGY HOLDINGS LLC ET AL	06/01/2014			UNRECORDED	T032S-R036W-034 SE	KS	STEVENS	
WILLIAM CARPER ET UX	GILBERT WOOD	06/19/1945	13	569		T032S-R036W-034 SW	KS	STEVENS	
MILDRED CANNON	A C MOORHEAD	08/03/1943	12	239		T032S-R036W-035 N/NW	KS	STEVENS	
HORTON HOLLAND ET AL	NORTHERN NATURAL GAS COMPANY	02/11/1946	14	261		T032S-R036W-035 S/NW	KS	STEVENS	
EXXONMOBIL OIL CORPORATION	LINN ENERGY HOLDINGS LLC ET AL	06/01/2014			UNRECORDED	T032S-R036W-035 NE	KS	STEVENS	
EXXONMOBIL SEC 36-32S-36W STEVENS KS	LINN ENERGY HOLDINGS LLC ET AL	06/01/2014	295	109		T032S-R036W-035 SE	KS	STEVENS	
HERMAN D EWERS ET UX	NORTHERN NATURAL GAS COMPANY	10/29/1946	14	431		T032S-R036W-036	KS	STEVENS	
OLLIE B BROWER	NORTHERN NATURAL GAS COMPANY	02/21/1940	10	155		T032S-R037W-001 S/NE	KS	STEVENS	1
OLLIE B BROWER	NORTHERN NATURAL GAS COMPANY	02/21/1940	10	156		T032S-R037W-001 S/NW	KS	STEVENS	2
OLLIE B BROWER	NORTHERN NATURAL GAS COMPANY	02/21/1940	10	157		T032S-R037W-001 SE	KS	STEVENS	3
N J ADAMS ET UX	REPUBLIC NATURAL GAS COMPANY	12/14/1942	11	537		T032S-R037W-001 SW	KS	STEVENS	4
J S BROLLIER ET AL	REPUBLIC NATURAL GAS COMPANY	05/03/1943	11	589		T032S-R037W-002 S/NE	KS	STEVENS	1
LILLIAN A HALL	REPUBLIC NATURAL GAS COMPANY	12/10/1942	11	540		T032S-R037W-002 SE	KS	STEVENS	2
GRACE GILLESPIE	REPUBLIC NATURAL GAS COMPANY	12/26/1942	11	507		T032S-R037W-002 W	KS	STEVENS	
						T032S-R037W-011 NW	KS	STEVENS	

LESSOR	LESSEE	DATE	BOOK	PAGE	REGISTRY	DESCRIPTION	STATE	COUNTY	LOT(S)
IRA RINEY ET UX	REPUBLIC NATURAL GAS COMPANY	09/12/1938	7	335		T032S-R037W-003	KS	STEVENS	
CHARLES V BROLLIER ET UX	MISSOURI VALLEY GAS CORPORATION	11/02/1936	7	595		T032S-R037W-007 E/SW	KS	STEVENS	3
CHARLES V BROLLIER ET UX	REPUBLIC NATURAL GAS COMPANY	02/23/1939	9	86		T032S-R037W-007 SE	KS	STEVENS	4
A C MOORHEAD ET UX	REPUBLIC NATURAL GAS COMPANY	03/15/1939	9	62		T032S-R037W-008 SE	KS	STEVENS	
ETHYLE MOORHEAD ET VIR	MISSOURI VALLEY GAS CORPORATION	01/24/1936	7	425		T032S-R037W-009 NW	KS	STEVENS	
JAMES A PORTER ET UX	JOHN BANE	03/25/1929	H-2	444		T032S-R037W-009 SW	KS	STEVENS	
JAMES A PORTER ET AL	REPUBLIC NATURAL GAS COMPANY	02/09/1939	9	97		T032S-R037W-009 SE	KS	STEVENS	
						T032S-R037W-010 NE	KS	STEVENS	
						T032S-R037W-010 NW	KS	STEVENS	
						T032S-R037W-010 SW	KS	STEVENS	
CLARA MARTHA ELLIS	JOE E DENHAM	07/07/1944	12	481		T032S-R037W-010 SE	KS	STEVENS	
FLORENCE CARPENTER ANDREW	JOE E DENHAM	09/04/1943	12	145		T032S-R037W-011 NE	KS	STEVENS	
HARRY ALLEN WILSON ET UX	REPUBLIC NATURAL GAS COMPANY	01/14/1942	11	51		T032S-R037W-011 SE	KS	STEVENS	
C S CARPENTER ET UX	M J KENNEDY	06/23/1943	12	267		T032S-R037W-011 SW	KS	STEVENS	
L L HOGAN ET UX	MISSOURI VALLEY GAS CORPORATION	10/30/1936	67	596		T032S-R037W-012 NE	KS	STEVENS	
C S CARPENTER ET UX	M J KENNEDY	06/23/1943	12	265		T032S-R037W-012 NW	KS	STEVENS	
ROSE L MOWERY	NORTHERN NATURAL GAS COMPANY	08/18/1938	9	155		T032S-R037W-012 SE	KS	STEVENS	
HARRY ALLEN WILSON ET UX	REPUBLIC NATURAL GAS COMPANY	01/28/1943	11	577		T032S-R037W-012 SW	KS	STEVENS	
G L FORWARD ET UX	REPUBLIC NATURAL GAS COMPANY	01/16/1945	13	205		T032S-R037W-013 NE	KS	STEVENS	
FEDERAL LAND BANK OF WICHITA	REPUBLIC NATURAL GAS COMPANY	01/16/1945	13	207		T032S-R037W-013 NE	KS	STEVENS	
FRED V WILSON ET UX	NORTHERN NATURAL GAS COMPANY	02/14/1940	10	151		T032S-R037W-013 NW	KS	STEVENS	
J W EDWARDS ET UX	REPUBLIC NATURAL GAS COMPANY	01/14/1943	11	547		T032S-R037W-014 NE	KS	STEVENS	
KANSAS CITY LIFE INSURANCE CO	NORTHERN NATURAL GAS COMPANY	09/30/1939	10	106		T032S-R037W-013 SE	KS	STEVENS	
MARTIN GREY	REPUBLIC NATURAL GAS COMPANY	04/26/1945	13	289		T032S-R037W-014 SE	KS	STEVENS	
PLUMA F CURL	NORTHERN NATURAL GAS COMPANY	07/16/1940	10	180		T032S-R037W-014 NW	KS	STEVENS	
CLARA P RATCLIFF	MISSOURI VALLEY GAS CORPORATION	01/22/1936	7	420		T032S-R037W-014 SW	KS	STEVENS	
RALPH PERRILL ET AL	JOE DENHAM	01/05/1937	8	271		T032S-R037W-015	KS	STEVENS	
RALPH PERRILL ET AL	JOE DENHAM	01/05/1937	8	274		T032S-R037W-016 NE	KS	STEVENS	
						T032S-R037W-016 NW	KS	STEVENS	

LESSOR	LESSEE	DATE	BOOK	PAGE	REGISTRY	DESCRIPTION	STATE	COUNTY	LOT(S)
RALPH PERRILL ET AL	JOE DENHAM	01/05/1937	8	273		T032S-R037W-016 SE	KS	STEVENS	
RALPH PERRILL ET AL	JOE DENHAM	01/05/1937	8	270		T032S-R037W-016 SW	KS	STEVENS	
A C MOORHEAD ET UX	JOHN BANE	09/16/1929	MIS3	174		T032S-R037W-017 SE	KS	STEVENS	
R M CRAWFORD	JOHN BANE	03/15/1929	H2	514		T032S-R037W-019 E/SE	KS	STEVENS	
						T032S-R037W-019 W/SE	KS	STEVENS	
CITIZENS STATE BANK (THE)	REPUBLIC NATURAL GAS COMPANY	12/10/1942	11	375		T032S-R037W-019 E/SW	KS	STEVENS	3
							KS	STEVENS	4
W B CRAWFORD ET UX	REPUBLIC NATURAL GAS COMPANY	07/30/1941	10	451		T032S-R037W-019 NE	KS	STEVENS	
R L L BARNSTABLE ET UX	REPUBLIC NATURAL GAS COMPANY	01/15/1943	11	425		T032S-R037W-020 NE	KS	STEVENS	
CHARLES READY ET AL	REPUBLIC NATURAL GAS COMPANY	03/19/1938	9	53		T032S-R037W-020 NW	KS	STEVENS	
GUY S SPEAKMAN ET UX	REPUBLIC NATURAL GAS COMPANY	04/01/1939	9	64		T032S-R037W-020 SE	KS	STEVENS	
W F HUBBARD ET AL	REPUBLIC NATURAL GAS COMPANY	12/02/1944	13	295		T032S-R037W-020 SW	KS	STEVENS	
ESTATE OF CHARLES WILLIAM HUBBARD	MISSOURI VALLEY GAS CORPORATION	06/06/1936	14	13		T032S-R037W-020 SW	KS	STEVENS	
ETHEL B JOSLIN	MISSOURI VALLEY GAS CORPORATION	03/09/1936	7	445		T032S-R037W-021 N	KS	STEVENS	
JAMES A PORTER ET AL	REPUBLIC NATURAL GAS COMPANY	02/09/1939	9	96		T032S-R037W-021 SE	KS	STEVENS	
HARRY LIGHTCAP ET UX	REPUBLIC NATURAL GAS COMPANY	07/06/1938	9	77		T032S-R037W-021 SW	KS	STEVENS	
IRMA T EBNOTHER ET VIR	NORTHERN NATURAL GAS COMPANY	09/12/1939	10	135		T032S-R037W-022 E/SE	KS	STEVENS	
						T032S-R037W-022 W/SE	KS	STEVENS	
						T032S-R037W-027 NE	KS	STEVENS	
M E HUTTON ET UX	NORTHERN NATURAL GAS COMPANY	12/21/1940	10	357		T032S-R037W-022 NE	KS	STEVENS	
						T032S-R037W-022 SW	KS	STEVENS	
JOSEPHINE B KELLER	MISSOURI VALLEY GAS CORPORATION	09/30/1936	7	560		T032S-R037W-022 NW	KS	STEVENS	
MARTIN GREY	REPUBLIC NATURAL GAS COMPANY	04/26/1945	13	301		T032S-R037W-023 NE	KS	STEVENS	
DALE PERRILL ET AL	JOE DENHAM	11/08/1944	13	107		T032S-R037W-023 NW	KS	STEVENS	
H V WHEELER ET AL	NORTHERN NATURAL GAS COMPANY	03/23/1942	11	103		T032S-R037W-023 SE	KS	STEVENS	
EXXONMOBIL SEC 23-32S-37W STEVENS KS	LINN ENERGY HOLDINGS LLC ET AL	06/01/2014	295	325		T032S-R037W-023 SW	KS	STEVENS	
EXXONMOBIL SEC 24-32S-37W STEVENS KS	LINN ENERGY HOLDINGS LLC ET AL	06/01/2014	295	217		T032S-R037W-024 NE	KS	STEVENS	
FEDERAL LAND BANK OF WICHITA	NORTHERN NATURAL GAS COMPANY	08/15/1940	10	186		T032S-R037W-024 NW	KS	STEVENS	
J A SCHOWALTER	NORTHERN NATURAL GAS COMPANY	04/29/1940	10	176		T032S-R037W-024 SE	KS	STEVENS	
E V BAKER ET UX	REPUBLIC NATURAL GAS COMPANY	03/18/1939	9	618		T032S-R037W-024 SW	KS	STEVENS	

LESSOR	LESSEE	DATE	BOOK	PAGE	REGISTRY	DESCRIPTION	STATE	COUNTY	LOT(S)
E V BAKER ET UX	NORTHERN NATURAL GAS COMPANY	03/17/1942	11	99		T032S-R037W-025 NE	KS	STEVENS	
EXXONMOBIL SEC 25-32S-37W STEVENS KS	LINN ENERGY HOLDINGS LLC ET AL	06/01/2014	295	121		T032S-R037W-025 NW	KS	STEVENS	
EXXONMOBIL SEC 25-32S-37W STEVENS KS	LINN ENERGY HOLDINGS LLC ET AL	06/01/2014	295	181		T032S-R037W-025 NW	KS	STEVENS	
WILLIAM P ROBINSON ET UX	NORTHERN NATURAL GAS COMPANY	03/06/1941	10	413		T032S-R037W-025 SE	KS	STEVENS	
SKELLY OIL COMPANY	NORTHERN NATURAL GAS COMPANY	05/23/1941	3	122		T032S-R037W-025 SE	KS	STEVENS	
EVA B SPURGEON ESTATE	MOBIL OIL CORPORATION	01/26/1978	80	341		T032S-R037W-025 SE	KS	STEVENS	
C W LAW ET UX	MOBIL OIL CORPORATION	07/21/1977	78	419		T032S-R037W-025 SE	KS	STEVENS	
PAUL NIX ET UX	MOBIL OIL CORPORATION	07/19/1977	78	421		T032S-R037W-025 SE	KS	STEVENS	
E A REARDON ET UX	MOBIL OIL CORPORATION	07/18/1977	78	423		T032S-R037W-025 SE	KS	STEVENS	
MYRTLE C PARSONS	MOBIL OIL CORPORATION	07/18/1977	78	205		T032S-R037W-025 SE	KS	STEVENS	
ANNIE LUCILLE GISH	MOBIL OIL CORPORATION	07/15/1977	78	427		T032S-R037W-025 SE	KS	STEVENS	
VELDA RAVENSCRAFT	MOBIL OIL CORPORATION	07/21/1977	78	429		T032S-R037W-025 SE	KS	STEVENS	
ALDORA C PARSONS	MOBIL OIL CORPORATION	08/04/1977	78	431		T032S-R037W-025 SE	KS	STEVENS	
JOHN A FORTUNE ET UX	MOBIL OIL CORPORATION	06/01/1977	78	582		T032S-R037W-025 SE	KS	STEVENS	
T A DUDLEY ET UX	MOBIL OIL CORPORATION	07/18/1977	78	417		T032S-R037W-025 SE	KS	STEVENS	
GAYLE A VERNER ET VIR	MOBIL OIL CORPORATION	09/12/1977	79	202		T032S-R037W-025 SE	KS	STEVENS	
ERNEST S MADDEN ET AL	MOBIL OIL CORPORATION	08/02/1977	79	259		T032S-R037W-025 SE	KS	STEVENS	
JAMES STEPHEN SCHMUCKER	MOBIL OIL CORPORATION	09/26/1977	80	46		T032S-R037W-025 SE	KS	STEVENS	
VERNON I PARSONS ET UX	MOBIL OIL CORPORATION	02/16/1978	80	339		T032S-R037W-025 SE	KS	STEVENS	
ALDORA C PARSONS ET AL	MOBIL OIL CORPORATION	08/04/1977	81	565		T032S-R037W-025 SE	KS	STEVENS	
DENNIS BAIRD SCHMUCKER	MOBIL OIL CORPORATION	08/03/1977	82	251		T032S-R037W-025 SE	KS	STEVENS	
MILTON H BLAKEMORE	MOBIL OIL CORPORATION	09/18/1980	90	341		T032S-R037W-025 SE	KS	STEVENS	
THOMAS G BLAKEMORE	MOBIL OIL CORPORATION	09/18/1980	90	343		T032S-R037W-025 SE	KS	STEVENS	
MARTIN GREY ET AL	NORTHERN NATURAL GAS COMPANY	03/06/1941	10	411		T032S-R037W-025 SW	KS	STEVENS	
MIRANDA JANE WHITE	NORTHERN NATURAL GAS COMPANY	09/09/1939	10	111		T032S-R037W-026 NE	KS	STEVENS	
AILEEN K OROURKE ET VIR	NORTHERN NATURAL GAS COMPANY	12/03/1941	11	33		T032S-R037W-026 SE	KS	STEVENS	
CITIES SERVICE OIL COMPANY	NORTHERN NATURAL GAS COMPANY	09/01/1942	11	269		T032S-R037W-026 SE	KS	STEVENS	
FOSTER PETROLEUM CORPORATION	NORTHERN NATURAL GAS COMPANY	09/01/1942	11	267		T032S-R037W-026 SE	KS	STEVENS	
MARY J PEARCE ET VIR	MISSOURI VALLEY GAS CORPORATION	07/06/1936	7	475		T032S-R037W-026 W	KS	STEVENS	
LAURA E PORTER ET VIR	JOHN BANE	03/25/1929	H-2	441		T032S-R037W-027 E/SW	KS	STEVENS	
H C STURGEON ET UX	A C MOORHEAD	06/07/1943	11	629		T032S-R037W-027 W/SW	KS	STEVENS	
R O RENFREW ET UX	A C MOORHEAD	06/17/1943	11	627		T032S-R037W-027 NW	KS	STEVENS	
SCHUYLER MADDEN ET UX	MISSOURI VALLEY GAS CORPORATION	12/30/1936	8	157		T032S-R037W-027 SE	KS	STEVENS	
FEDERAL LAND BANK OF WICHITA	REPUBLIC NATURAL GAS COMPANY	12/09/1942	11	355		T032S-R037W-028 NE	KS	STEVENS	
ETHEL B SPRING ET VIR	REPUBLIC NATURAL GAS COMPANY	12/14/1942	11	528		T032S-R037W-028 NW	KS	STEVENS	

LESSOR	LESSEE	DATE	BOOK	PAGE	REGISTRY	DESCRIPTION	STATE	COUNTY	LOT(S)
J A SCHOWALTER	JOE E DENHAM	09/24/1943	12	361		T032S-R037W-028 SE	KS	STEVENS	
						T032S-R037W-033 NE	KS	STEVENS	
JOE N HULPIEU ET AL	REPUBLIC NATURAL GAS COMPANY	06/17/1941	10	448		T032S-R037W-033 SW	KS	STEVENS	
ETHEL B SPRING ET VIR	REPUBLIC NATURAL GAS COMPANY	12/14/1942	11	526		T032S-R037W-028 SW	KS	STEVENS	
S A HOUSTON REED ET VIR	REPUBLIC NATURAL GAS COMPANY	10/30/1938	9	61		T032S-R037W-029 NW	KS	STEVENS	
W E RICE ET AL	REPUBLIC NATURAL GAS COMPANY	08/29/1939	10	13		T032S-R037W-029 SE	KS	STEVENS	
E S SMITH ET AL	REPUBLIC NATURAL GAS COMPANY	02/08/1941	10	307		T032S-R037W-030 E/NW	KS	STEVENS	
						T032S-R037W-030 E/SW	KS	STEVENS	
HARRY E HOON ET UX	THE ARGUS PRODUCTION CO	10/25/1929	2	198		T032S-R037W-030 NE	KS	STEVENS	
GREAT AMERICAN LIFE INSURANCE COMPANY ET AL	ALDEN W FOSTER	10/22/1934	7	186		T032S-R037W-030 SE	KS	STEVENS	
CHARLES C POTTORFF	ALDEN W FOSTER	11/05/1934	7	185		T032S-R037W-031 N/SE	KS	STEVENS	3
							KS	STEVENS	3
						T032S-R037W-031 NE/SW	KS	STEVENS	3
							KS	STEVENS	3
GREAT AMERICAN LIFE INSURANCE COMPANY ET AL	ALDEN W FOSTER	10/22/1934	7	187		T032S-R037W-031 NE	KS	STEVENS	
W E RICE ET UX	REPUBLIC NATURAL GAS COMPANY	11/01/1939	10	60		T032S-R037W-031 NW	KS	STEVENS	
WABEL EMILY HARRISON ET AL	UNITED PRODUCING COMPANY INC	10/28/1936	7	284		T032S-R037W-031 S/SE	KS	STEVENS	4
							KS	STEVENS	4
						T032S-R037W-031 SE/SW	KS	STEVENS	4
							KS	STEVENS	4
BRADLEY PRODUCING CORPORATION	REPUBLIC NATURAL GAS COMPANY	09/04/1947	23	41		T032S-R037W-033 NE	KS	STEVENS	
DAN C SULLIVAN	REPUBLIC NATURAL GAS COMPANY	08/29/1947	23	43		T032S-R037W-033 NE	KS	STEVENS	
A T SPIKES ET UX	REPUBLIC NATURAL GAS COMPANY	08/29/1947	23	45		T032S-R037W-033 NE	KS	STEVENS	
GREAT AMERICAN LIFE INSURANCE	REPUBLIC NATURAL GAS COMPANY	11/03/1944	13	73		T032S-R037W-033 NW	KS	STEVENS	
EXXONMOBIL OIL CORPORATION	LINN ENERGY HOLDINGS LLC ET AL	06/01/2014			UNRECORDED	T032S-R037W-033 NW	KS	STEVENS	
RENO STEBLETON ET UX	REPUBLIC NATURAL GAS COMPANY	11/07/1942	11	298		T032S-R037W-033 SE	KS	STEVENS	
SALTMOUNT OIL COMPANY	REPUBLIC NATURAL GAS COMPANY	08/17/1946	14	341		T032S-R037W-033 SW	KS	STEVENS	
ARGO OIL CORPORATION	REPUBLIC NATURAL GAS COMPANY	08/17/1946	14	339		T032S-R037W-033 SW	KS	STEVENS	
HENRY KREIE ET UX	MISSOURI VALLEY GAS CORPORATION	06/08/1936	7	470		T032S-R037W-034 NE	KS	STEVENS	
HENRY KREIE ET UX	MISSOURI VALLEY GAS CORPORATION	06/08/1936	7	469		T032S-R037W-034 NW	KS	STEVENS	

LESSOR	LESSEE	DATE	BOOK	PAGE	REGISTRY	DESCRIPTION	STATE	COUNTY	LOT(S)
WM L SHARP & CO	REPUBLIC NATURAL GAS COMPANY	12/08/1942	11	534		T032S-R037W-034 S	KS	STEVENS	
ESTELLA PERRILL ET VIR	REPUBLIC NATURAL GAS COMPANY	07/30/1941	10	455		T032S-R037W-035 NE	KS	STEVENS	
KANSAS CITY LIFE INSURANCE COMPANY	NORTHERN NATURAL GAS COMPANY	09/30/1939	10	105		T032S-R037W-035 NW	KS	STEVENS	
MARGARET S SULLIVAN ET AL	NORTHERN NATURAL GAS COMPANY	02/10/1940	10	179		T032S-R037W-035 SE	KS	STEVENS	
MARTIN GREY ET AL	NORTHERN NATURAL GAS COMPANY	03/06/1941	10	409		T032S-R037W-035 SW	KS	STEVENS	
EXXONMOBIL SEC 36-32S-37W STEVENS KS	LINN ENERGY HOLDINGS LLC ET AL	06/01/2014	294	734		T032S-R037W-036 NE	KS	STEVENS	
LELA I LIGHTCAP ET VIR	NORTHERN NATURAL GAS COMPANY	04/15/1939	9	607		T032S-R037W-036 NW	KS	STEVENS	
EXXONMOBIL SEC 36-32S-37W STEVENS KS	LINN ENERGY HOLDINGS LLC ET AL	06/01/2014	294	530		T032S-R037W-036 SE	KS	STEVENS	
W L HINDERLITER ET UX	NORTHERN NATURAL GAS COMPANY	09/25/1939	10	133		T032S-R037W-036 SW	KS	STEVENS	
C A OLSON ET AL	THE ARGUS PRODUCTION CO	10/26/1929	H 2	299		T032S-R038W-001 N/SE	KS	STEVENS	
FRED W DOLD ET AL	REPUBLIC NATURAL GAS COMPANY	01/15/1943	11	531		T032S-R038W-001 S/SE	KS	STEVENS	1
KANSAS CITY LIFE INSURANCE COMPANY	REPUBLIC NATURAL GAS COMPANY	04/23/1941	10	435		T032S-R038W-002 NW	KS	STEVENS	2
EMMA L ELLIOTT ET VIR	REPUBLIC NATURAL GAS COMPANY	12/24/1942	11	379		T032S-R038W-002 SW	KS	STEVENS	
R M MICHEM ET UX	COLORADO GAS & UTILITIES COMPANY	03/09/1935	7	373		T032S-R038W-009 NW	KS	STEVENS	
J P PONDER ET UX	T J LAHEY	01/25/1930	MIS 3	243		T032S-R038W-010 NE	KS	STEVENS	
J P PONDER ET UX	T J LAHEY	01/25/1930	MIS 3	244		T032S-R038W-010 NW	KS	STEVENS	
EXXONMOBIL SEC 10-32S-38W STEVENS KS	LINN ENERGY HOLDINGS LLC ET AL	06/01/2014	295	25		T032S-R038W-010 SE	KS	STEVENS	
EMMA L KNOBLAUCH ET AL	REPUBLIC NATURAL GAS COMPANY	03/18/1943	12	21		T032S-R038W-011 NW	KS	STEVENS	
G W WALKER ET UX	MISSOURI VALLEY GAS CORPORATION	04/04/1936	7	443		T032S-R038W-011 SE	KS	STEVENS	
RAYMOND P GROVES ET UX	MISSOURI VALLEY GAS CORPORATION	02/10/1936	7	431		T032S-R038W-012 SE	KS	STEVENS	
E THEL B WEBBER ET VIR	WESTERN PRODUCTION COMPANY	09/12/1930	5	208		T032S-R038W-013 NW	KS	STEVENS	
ALLIE HOOKER	MISSOURI VALLEY GAS CORPORATION	07/20/1936	7	490		T032S-R038W-014 NE	KS	STEVENS	
EXXONMOBIL SEC 14-32S-38W STEVENS KS	LINN ENERGY HOLDINGS LLC ET AL	06/01/2014	295	409		T032S-R038W-014 NW	KS	STEVENS	
EDWARD E DAVIS ET UX	REPUBLIC NATURAL GAS COMPANY	12/18/1938	9	80		T032S-R038W-014 SE	KS	STEVENS	
R O RENFREW ET UX	REPUBLIC NATURAL GAS COMPANY	12/17/1942	11	367		T032S-R038W-015 SW	KS	STEVENS	

LESSOR	LESSEE	DATE	BOOK	PAGE	REGISTRY	DESCRIPTION	STATE	COUNTY	LOT(S)
WINDSOR S CURRIN ET AL	WALTER KUHN AND HOWARD KUHN	01/11/1938	9	52		T032S-R038W-020 SE	KS	STEVENS	
						T032S-R038W-020 SW	KS	STEVENS	
						T032S-R038W-021 SW	KS	STEVENS	
						T032S-R038W-028 NW	KS	STEVENS	
LEWIS C WINTER ET UX	MISSOURI VALLEY GAS CORPORATION	05/15/1936	7	459		T032S-R038W-021 NE	KS	STEVENS	
HOMER S BRUCE	MISSOURI VALLEY GAS CORPORATION	01/25/1936	7	424		T032S-R038W-021 NW	KS	STEVENS	
WESTERN ROYALTY & DEVELOPMENT COMPANY	WESTERN PRODUCTION COMPANY	08/27/1930	5	42		T032S-R038W-021 SE	KS	STEVENS	
WESTERN ROYALTY & DEVELOPMENT	WESTERN PRODUCTION COMPANY	09/11/1930	5	77		T032S-R038W-024 NE	KS	STEVENS	
WILEY SMITH ET AL	MISSOURI VALLEY GAS CORPORATION	03/01/1937	8	309		T032S-R038W-024 NW	KS	STEVENS	
CITIZENS STATE BANK (THE)	REPUBLIC NATURAL GAS COMPANY	12/10/1942	11	381		T032S-R038W-024 SE	KS	STEVENS	
EXXONMOBIL SEC 24&27-32S-38W STEVENS KS	LINN ENERGY HOLDINGS LLC ET AL	06/01/2014	294	494		T032S-R038W-024 SW	KS	STEVENS	
PAULINE FELLERS ET VIR	REPUBLIC NATURAL GAS COMPANY	10/26/1939	9	95		T032S-R038W-027 NE	KS	STEVENS	
HENRY A MOON ET UX	REPUBLIC NATURAL GAS COMPANY	12/24/1942	11	353		T032S-R038W-025 NE	KS	STEVENS	
						T032S-R038W-025 NW	KS	STEVENS	
WESTERN ROYALTY & DEVELOPMENT	WESTERN PRODUCTION COMPANY	08/27/1930	5	506		T032S-R038W-026 NW	KS	STEVENS	
J M RATCLIFF ET UX	A C MOORHEAD	01/06/1930	3	142		T032S-R038W-026 SE	KS	STEVENS	
RAYMOND D GUSTASON ET UX	MISSOURI VALLEY GAS CORPORATION	02/09/1937	8	183		T032S-R038W-029 SE	KS	STEVENS	
						T032S-R038W-029 W	KS	STEVENS	
						T032S-R038W-032 W	KS	STEVENS	
AUGUST STAMLER ET UX	REPUBLIC NATURAL GAS COMPANY	01/19/1940	10	76		T032S-R038W-031 E	KS	STEVENS	
WM L SHARP AND COMPANY	REPUBLIC NATURAL GAS COMPANY	11/27/1939	10	82		T032S-R038W-031 E/NW	KS	STEVENS	1
							KS	STEVENS	2
W J DAVIS ET UX	EDW B MCKENNA	03/08/1929	10	442		T032S-R038W-031 SW	KS	STEVENS	
			MISC P	30			KS	STEVENS	
			MISC P	57			KS	STEVENS	
			8	183			KS	STEVENS	
			MISC K	478			KS	STEVENS	
			MISC P	71			KS	STEVENS	
			H 2	15			KS	STEVENS	
			10	82			KS	STEVENS	
J A KNEPPER ET UX	REPUBLIC NATURAL GAS COMPANY	06/10/1941	10	442		T032S-R038W-033 SW	KS	STEVENS	
LEONARD H ROACH ET UX	ARGUS PRODUCTION COMPANY (THE)	04/15/1930	MIS J	87		T032S-R038W-034 NE	KS	STEVENS	
			J	87			KS	STEVENS	

LESSOR	LESSEE	DATE	BOOK	PAGE	REGISTRY	DESCRIPTION	STATE	COUNTY	LOT(S)
E V BAKER ET UX	REPUBLIC NATURAL GAS COMPANY	03/06/1939	9	615		T032S-R038W-035 NE	KS	STEVENS	
KATHARINE ROACH JACKSON ET AL	REPUBLIC NATURAL GAS COMPANY	11/23/1942	11	491		T032S-R038W-035 NW	KS	STEVENS	
SUSAN E BARNARD	REPUBLIC NATURAL GAS COMPANY	03/02/1950	23	239		T032S-R038W-035 SW	KS	STEVENS	
E V BAKER ET UX	REPUBLIC NATURAL GAS COMPANY	03/06/1939	9	616		T032S-R038W-036 N	KS	STEVENS	
DAN SULLIVAN	WESTERN PRODUCTION COMPANY	07/28/1930	4	494		T032S-R039W-034 NW	KS	STEVENS	
LILLY NELSON ET VIR	NORTHERN NATURAL GAS COMPANY	05/22/1947	14	617		T033S-R035W-001 S/NE	KS	STEVENS	1
A E BLAKE	NORTHERN NATURAL GAS COMPANY	08/22/1945	13	605		T033S-R035W-001 S/NW	KS	STEVENS	2 3
							KS	STEVENS	4
						T033S-R035W-001 SW	KS	STEVENS	3
							KS	STEVENS	4
HARRY G ARMSTRONG ET UX	NORTHERN NATURAL GAS COMPANY	08/14/1946	14	343		T033S-R035W-001 SE	KS	STEVENS	
ARTHUR E SHARP ET UX	NORTHERN NATURAL GAS COMPANY	07/08/1946	14	319		T033S-R035W-002 S/NE	KS	STEVENS	1
							KS	STEVENS	2
DUANE HAMLIN ET UX	NORTHERN NATURAL GAS COMPANY	07/29/1946	14	333		T033S-R035W-002 S/NW	KS	STEVENS	3
							KS	STEVENS	4
FEDERAL LAND BANK OF WICHITA	NORTHERN NATURAL GAS COMPANY	03/04/1947	13	231		T033S-R035W-002 S/NW	KS	STEVENS	3
							KS	STEVENS	4
R O RENFREW ET UX	NORTHERN NATURAL GAS COMPANY	07/08/1946	14	321		T033S-R035W-002 SE	KS	STEVENS	
MAURICE H MAINZER	NORTHERN NATURAL GAS COMPANY	11/15/1946	14	433		T033S-R035W-002 SW	KS	STEVENS	
W T BECKER ET UX	NORTHERN NATURAL GAS COMPANY	09/17/1945	14	9		T033S-R035W-003 S/NE	KS	STEVENS	1
							KS	STEVENS	2
						T033S-R035W-003 SE	KS	STEVENS	1
							KS	STEVENS	2
D W BRANT ET UX	NORTHERN NATURAL GAS COMPANY	07/26/1945	13	585		T033S-R035W-003 S/NW	KS	STEVENS	3
							KS	STEVENS	4
CORA E HANCOCK ET VIR	NORTHERN NATURAL GAS COMPANY	01/26/1945	13	619		T033S-R035W-003 SW	KS	STEVENS	
CHARLES J HARMON ET UX	INTERSTATE PRODUCTION COMPANY	08/24/1936	8	30		T033S-R035W-004 S/N	KS	STEVENS	1
							KS	STEVENS	2
							KS	STEVENS	3
							KS	STEVENS	4
						T033S-R035W-004 SW	KS	STEVENS	1
							KS	STEVENS	2



LESSOR	LESSEE	DATE	BOOK	PAGE	REGISTRY	DESCRIPTION	STATE	COUNTY	LOT(S)
							KS	STEVENS	3
CENTRAL LIFE ASSURANCE SOCIETY	NORTHERN NATURAL GAS COMPANY	12/03/1940	10	204		T033S-R035W-004 SE	KS	STEVENS	4
JENNIE M GRANDY ET AL	NORTHERN NATURAL GAS COMPANY	04/05/1943	12	33		T033S-R035W-005 S/NE	KS	STEVENS	1
							KS	STEVENS	2
						T033S-R035W-005 SE	KS	STEVENS	1
							KS	STEVENS	2
						T033S-R035W-008 NE	KS	STEVENS	2
BURTON D MANN ET UX	NORTHERN NATURAL GAS COMPANY	01/23/1945	13	529		T033S-R035W-005 S/NW	KS	STEVENS	3
							KS	STEVENS	4
ROY CRAWFORD ET UX	NORTHERN NATURAL GAS COMPANY	02/10/1945	14	55		T033S-R035W-005 SW	KS	STEVENS	
BURTON D MANN ET UX	NORTHERN NATURAL GAS COMPANY	03/26/1943	12	34		T033S-R035W-006 E/SW	KS	STEVENS	6
							KS	STEVENS	7
FRANK M MANN ET UX	NORTHERN NATURAL GAS COMPANY	04/17/1943	12	44		T033S-R035W-006 S/NE	KS	STEVENS	1
							KS	STEVENS	3
BURTON D MANN ET UX	NORTHERN NATURAL GAS COMPANY	07/29/1943	12	335		T033S-R035W-006 SE	KS	STEVENS	
KANSAS CITY LIFE INSURANCE COMPANY	NORTHERN NATURAL GAS COMPANY	09/06/1938	9	179		T033S-R035W-006 SE/NW	KS	STEVENS	3
							KS	STEVENS	4
BURTON D MANN ET UX	NORTHERN NATURAL GAS COMPANY	07/29/1943	12	339		T033S-R035W-007 E/NW	KS	STEVENS	5
							KS	STEVENS	1
BURTON D MANN ET UX	NORTHERN NATURAL GAS COMPANY	07/29/1943	12	337		T033S-R035W-007 E/SW	KS	STEVENS	2
							KS	STEVENS	3
J M RIDDLE ET UX	ALF M LANDON AND D E ACKERS	04/09/1945	13	189		T033S-R035W-007 NE	KS	STEVENS	4
LAURA A MILLER	ALF M LANDON & D E ACKERS	11/16/1944	13	197		T033S-R035W-007 NE	KS	STEVENS	
J H HILT ET UX	ALF M LANDON AND D E ACKERS	11/16/1944	13	191		T033S-R035W-007 NE	KS	STEVENS	
HARRY W HAYNES ET UX	ALF M LANDON AND D E ACKERS	12/01/1944	13	195		T033S-R035W-007 NE	KS	STEVENS	
GILBERT WOOD ET UX	ALF M LANDON AND D E ACKERS	04/19/1945	13	193		T033S-R035W-007 NE	KS	STEVENS	
FRANK M MANN ET UX	NORTHERN NATURAL GAS COMPANY	08/07/1943	12	291		T033S-R035W-007 SE	KS	STEVENS	
CHARLES MILLER ET UX	H H BLAIR	03/01/1930	3	564		T033S-R035W-008 SE	KS	STEVENS	
ROY CRAWFORD ET UX	INTERSTATE PRODUCTION COMPANY	09/01/1936	7	539		T033S-R035W-008 W	KS	STEVENS	
RHODA V SMITH ET AL	INTERSTATE PRODUCTION COMPANY	08/22/1936	7	574		T033S-R035W-009 NE	KS	STEVENS	
						T033S-R035W-010 NW	KS	STEVENS	

LESSOR	LESSEE	DATE	BOOK	PAGE	REGISTRY	DESCRIPTION	STATE	COUNTY	LOT(S)
WILLIAM LAMPE ESTATE ET AL	NORTHERN NATURAL GAS COMPANY	08/16/1938	9	349		T033S-R035W-009 NW	KS	STEVENS	
A E BLAKE	NORTHERN NATURAL GAS COMPANY	09/01/1938	9	433		T033S-R035W-009 SE	KS	STEVENS	
W W MCKEE ET UX	NORTHERN NATURAL GAS COMPANY	03/21/1939	9	565		T033S-R035W-009 SW	KS	STEVENS	
CHESTER BLACK ET UX	T J WAGNER JR	09/11/1943	12	305		T033S-R035W-010 NE	KS	STEVENS	
CITIES SERVICE OIL COMPANY	T J WAGNER JR	08/27/1945	14	202		T033S-R035W-010 NE	KS	STEVENS	
GOLDIE B DUBOIS ET AL	INTERSTATE PRODUCTION COMPANY	08/18/1936	7	552		T033S-R035W-010 SE	KS	STEVENS	
A O MURRAY ET UX	NORTHERN NATURAL GAS COMPANY	01/01/1939	10	7		T033S-R035W-010 SW	KS	STEVENS	
D E ACKERS ET AL	NORTHERN NATURAL GAS COMPANY	08/07/1946	14	377		T033S-R035W-011 NE	KS	STEVENS	
MAUDE GAINES ET AL	NORTHERN NATURAL GAS COMPANY	08/14/1946	14	347		T033S-R035W-011 NW	KS	STEVENS	
ALLEN E GEORGE ESTATE	NORTHERN NATURAL GAS COMPANY	01/25/1947	14	505		T033S-R035W-011 NW	KS	STEVENS	
E V BAKER ET UX	NORTHERN NATURAL GAS COMPANY	02/04/1947	14	527		T033S-R035W-011 SE	KS	STEVENS	
FREDA H ALDERMAN ET VIR	NORTHERN NATURAL GAS COMPANY	10/05/1946	14	405		T033S-R035W-011 SW	KS	STEVENS	
BURGIS CAMPBELL ET UX	NORTHERN NATURAL GAS COMPANY	03/12/1947	14	577		T033S-R035W-013	KS	STEVENS	
HARRY SKINNER ET UX	NORTHERN NATURAL GAS COMPANY	01/14/1946	14	113		T033S-R035W-014 E/SW/SW	KS	STEVENS	
						T033S-R035W-014 N/SW	KS	STEVENS	
						T033S-R035W-014 S/NW	KS	STEVENS	
						T033S-R035W-014 SE/SW	KS	STEVENS	
THE TEXAS COMPANY	NORTHERN NATURAL GAS COMPANY	11/30/1944	13	493		T033S-R035W-014 N/NW	KS	STEVENS	
R H GARVEY ET UX	NORTHERN NATURAL GAS COMPANY	03/02/1954	23	385		T033S-R035W-014 N/NW	KS	STEVENS	
OCTIVE REAZIN ET VIR	NORTHERN NATURAL GAS COMPANY	03/29/1946	14	179		T033S-R035W-014 NE	KS	STEVENS	
JOHN WALLACE	NORTHERN NATURAL GAS COMPANY	03/30/1946	14	181		T033S-R035W-014 SE	KS	STEVENS	
NEWTON WALLACE	NORTHERN NATURAL GAS COMPANY	02/14/1949	23	175		T033S-R035W-014 W/SW/SW	KS	STEVENS	
O W HEGER ET UX	NORTHERN NATURAL GAS COMPANY	11/17/1949	23	223		T033S-R035W-014 W/SW/SW	KS	STEVENS	
EDWARD B OYLER ET UX	NORTHERN NATURAL GAS COMPANY	07/25/1946	14	331		T033S-R035W-015 NE	KS	STEVENS	
FEDERAL LAND BANK OF WICHITA	NORTHERN NATURAL GAS COMPANY	03/04/1947	13	233		T033S-R035W-015 NE	KS	STEVENS	
GLENN A BELL ET AL	NORTHERN NATURAL GAS COMPANY	09/04/1946	14	443		T033S-R035W-015 NW	KS	STEVENS	
JOHN WALLACE	NORTHERN NATURAL GAS COMPANY	03/30/1946	14	173		T033S-R035W-015 SE	KS	STEVENS	

LESSOR	LESSEE	DATE	BOOK	PAGE	REGISTRY	DESCRIPTION	STATE	COUNTY	LOT(S)
JOHN WALLACE	NORTHERN NATURAL GAS COMPANY	02/14/1949	23	173		T033S-R035W-015 SE/SE	KS	STEVENS	
GLENN A BELL ET AL	NORTHERN NATURAL GAS COMPANY	09/04/1946	14	441		T033S-R035W-015 SW	KS	STEVENS	
BERNARDUS BRINK	NORTHERN NATURAL GAS COMPANY	03/31/1947	14	575		T033S-R035W-015 SW/SE	KS	STEVENS	
S L LANG ET UX	NORTHERN NATURAL GAS COMPANY	03/11/1947	14	569		T033S-R035W-015 N/SE	KS	STEVENS	
						T033S-R035W-015 SE/SE	KS	STEVENS	
						T033S-R035W-015 SW/SE	KS	STEVENS	
J H SALLEY ET UX	NORTHERN NATURAL GAS COMPANY	10/22/1946	14	411		T033S-R035W-016 N	KS	STEVENS	
						T033S-R035W-016 NW/SE	KS	STEVENS	
						T033S-R035W-016 S/SE	KS	STEVENS	
						T033S-R035W-016 SW	KS	STEVENS	
ARTHUR PATTERSON	NORTHERN NATURAL GAS COMPANY	08/01/1950	23	263		T033S-R035W-016 NE/SE	KS	STEVENS	
DIORA A SALLEY ET VIR	NORTHERN NATURAL GAS COMPANY	10/22/1946	14	413		T033S-R035W-017 E	KS	STEVENS	1
L W SANDY ET UX	NORTHERN NATURAL GAS COMPANY	01/08/1947	14	491		T033S-R035W-017 W	KS	STEVENS	
HALLIE P MORAN ET AL	NORTHERN NATURAL GAS COMPANY	02/18/1947	14	493		T033S-R035W-017 W	KS	STEVENS	
MARION L FINCHAM ET VIR	NORTHERN NATURAL GAS COMPANY	08/31/1938	9	193		T033S-R035W-018 E/NW	KS	STEVENS	1
							KS	STEVENS	2
ALBERT E FINCHAM ET UX	NORTHERN NATURAL GAS COMPANY	08/31/1938	9	195		T033S-R035W-018 E/SW	KS	STEVENS	3
							KS	STEVENS	4
BERT DUBOIS ET UX	INTERSTATE PRODUCTION COMPANY	08/18/1936	7	535		T033S-R035W-018 NE	KS	STEVENS	
MYRTLE E MELVIN	NORTHERN NATURAL GAS COMPANY	07/29/1939	10	32		T033S-R035W-018 SE	KS	STEVENS	
MERLE A STOOPS ET AL	WALTER KUHN	01/19/1939	10	127		T033S-R035W-019 E/NW	KS	STEVENS	1
							KS	STEVENS	2
						T033S-R035W-019 NE	KS	STEVENS	1
							KS	STEVENS	2
						T033S-R035W-019 SE	KS	STEVENS	1
							KS	STEVENS	2
HAZEL M NIX ET VIR	WALTER KUHN	01/19/1939	9	577		T033S-R035W-019 E/SW	KS	STEVENS	3
							KS	STEVENS	4
OTIS W NIX ET UX	INTERSTATE PRODUCTION COMPANY	08/24/1936	7	553		T033S-R035W-020 N	KS	STEVENS	
BIRDIE MILTON NEER ET VIR	NORTHERN NATURAL GAS COMPANY	08/26/1938	9	505		T033S-R035W-020 SE	KS	STEVENS	
						T033S-R035W-020 SW	KS	STEVENS	
BIRDIE MILTON NEER ET VIR	NORTHERN NATURAL GAS COMPANY	02/05/1945	13	187		T033S-R035W-020 SW	KS	STEVENS	
HARRY SKINNER ET UX	NORTHERN NATURAL GAS COMPANY	09/19/1947	23	53		T033S-R035W-021 NE	KS	STEVENS	

LESSOR	LESSEE	DATE	BOOK	PAGE	REGISTRY	DESCRIPTION	STATE	COUNTY	LOT(S)
TEXAS COMPANY THE	NORTHERN NATURAL GAS COMPANY	11/30/1944	13	487		T033S-R035W-021 NW	KS	STEVENS	
JOHN W BAUGHMAN ET UX	T J WAGNER JR	08/30/1943	12	295		T033S-R035W-021 NW T033S-R035W-021 SE	KS KS	STEVENS STEVENS	
TEXAS COMPANY THE	NORTHERN NATURAL GAS COMPANY	11/30/1944	13	489		T033S-R035W-021 SE	KS	STEVENS	
FLORA M GLASS ET AL	NORTHERN NATURAL GAS COMPANY	10/07/1947	23	51		T033S-R035W-021 SW	KS	STEVENS	
ETTA HAWK	NORTHERN NATURAL GAS COMPANY	03/21/1946	14	159		T033S-R035W-022 NE	KS	STEVENS	
ETTA HAWK	NORTHERN NATURAL GAS COMPANY	07/06/1946	14	293		T033S-R035W-022 NW	KS	STEVENS	
H A KINNEY ET UX	NORTHERN NATURAL GAS COMPANY	04/10/1946	14	185		T033S-R035W-022 SE	KS	STEVENS	
H A KINNEY ET UX	NORTHERN NATURAL GAS COMPANY	07/21/1943	12	329		T033S-R035W-022 SW	KS	STEVENS	
ROBERT GROTHE ET UX	NORTHERN NATURAL GAS COMPANY	03/18/1946	14	157		T033S-R035W-023 NE	KS	STEVENS	
CHESTER HOFFMAN ET UX	NORTHERN NATURAL GAS COMPANY	04/13/1946	14	223		T033S-R035W-024 NW T033S-R035W-023 NW	KS KS	STEVENS STEVENS	
GEORGE H WALLACE ET UX	NORTHERN NATURAL GAS COMPANY	04/10/1946	14	255		T033S-R035W-023 SE	KS	STEVENS	
TOM HARPER ET UX	NORTHERN NATURAL GAS COMPANY	04/13/1946	14	221		T033S-R035W-023 W	KS	STEVENS	
W H MYRICK ET UX	NORTHERN NATURAL GAS COMPANY	03/15/1951	23	365		T033S-R035W-024 E/SE	KS	STEVENS	
FRANK T SULLIVAN ET UX	NORTHERN NATURAL GAS COMPANY	04/04/1946	14	183		T033S-R035W-024 NE	KS	STEVENS	
THOMAS S MILLER ET UX	NORTHERN NATURAL GAS COMPANY	07/08/1946	14	313		T033S-R035W-024 SW T033S-R035W-024 W/SE	KS KS	STEVENS STEVENS	
WALTER KUHN ET UX	NORTHERN NATURAL GAS COMPANY	04/19/1947	14	615		T033S-R035W-026 NE	KS	STEVENS	
RALPH M HEATH ET UX	NORTHERN NATURAL GAS COMPANY	11/26/1947	23	75		T033S-R035W-026 NW	KS	STEVENS	
ARTHUR E SHARP ET UX	NORTHERN NATURAL GAS COMPANY	07/08/1946	14	317		T033S-R035W-026 SE	KS	STEVENS	
BYRON V HOPKINS ET UX	NORTHERN NATURAL GAS COMPANY	12/30/1947	23	79		T033S-R035W-026 SW	KS	STEVENS	
ERNEST RUDOLPH	NORTHERN NATURAL GAS PRODUCING COMPANY	01/28/1954	23	383		T033S-R035W-027 E/SE	KS	STEVENS	
NELLIE CORMACK ET AL	NORTHERN NATURAL GAS COMPANY	01/20/1947	14	587		T033S-R035W-027 E/SE	KS	STEVENS	
OLIVE B HOLMES ET VIR	NORTHERN NATURAL GAS COMPANY	04/09/1947	14	585		T033S-R035W-027 W/SE T033S-R035W-027 E/SE	KS KS	STEVENS STEVENS	
ORRIN F TUCKER ET AL	NORTHERN NATURAL GAS COMPANY	06/04/1947	23	1		T033S-R035W-027 W/SE T033S-R035W-027 E/SE	KS KS	STEVENS STEVENS	

LESSOR	LESSEE	DATE	BOOK	PAGE	REGISTRY	DESCRIPTION	STATE	COUNTY	LOT(S)
L J MCCUNE ET AL	NORTHERN NATURAL GAS COMPANY	06/04/1947	23	9		T033S-R035W-027 W/SE	KS	STEVENS	
						T033S-R035W-027 E/SW	KS	STEVENS	
JOHN K DICKEY ET UX	NORTHERN NATURAL GAS COMPANY	04/25/1946	14	227		T033S-R035W-027 W/SE	KS	STEVENS	
MARY HOBBLE ET AL	NORTHERN NATURAL GAS COMPANY	04/16/1946	14	229		T033S-R035W-027 NE	KS	STEVENS	
SIMON WINTER ET UX	NORTHERN NATURAL GAS COMPANY	03/20/1946	14	153		T033S-R035W-027 NE	KS	STEVENS	
KENNETH P BRASTED ET UX	NORTHERN NATURAL GAS COMPANY	05/10/1946	14	265		T033S-R035W-028 NE	KS	STEVENS	
WAYNE N DIXON ET UX	NORTHERN NATURAL GAS COMPANY	05/10/1946	14	269		T033S-R035W-027 NW	KS	STEVENS	
A R BRASTED ET UX	NORTHERN NATURAL GAS COMPANY	05/10/1946	14	267		T033S-R035W-028 NE	KS	STEVENS	
						T033S-R035W-027 NW	KS	STEVENS	
W F SCHWEITZER ET UX	NORTHERN NATURAL GAS COMPANY	08/21/1946	14	351		T033S-R035W-028 NE	KS	STEVENS	
						T033S-R035W-027 W/SW	KS	STEVENS	
F L JEHLER ET UX	NORTHERN NATURAL GAS COMPANY	05/10/1946	14	247		T033S-R035W-028 SE	KS	STEVENS	
						T033S-R035W-028 W	KS	STEVENS	
IRA C SHIMP ET UX	NORTHERN NATURAL GAS COMPANY	08/22/1946	14	429		T033S-R035W-028 W	KS	STEVENS	
JOHN SHUSS ET AL	C H RESER	02/07/1930	3	187		T033S-R035W-029 NW	KS	STEVENS	
WM L SHARP & CO ET AL	NORTHERN NATURAL GAS COMPANY	08/16/1938	9	247		T033S-R035W-029 SE	KS	STEVENS	
ELIZABETH M WATKINS	NORTHERN NATURAL GAS COMPANY	10/24/1938	9	487		T033S-R035W-029 SW	KS	STEVENS	
CLARENCE L NIX ET UX	INTERSTATE PRODUCTION COMPANY	08/25/1936	7	543		T033S-R035W-030 NE	KS	STEVENS	
CLARENCE L NIX ET UX	CITIES SERVICE OIL COMPANY	05/25/1943	11	603		T033S-R035W-030 SE	KS	STEVENS	
CITIES SERVICE OIL COMPANY	NORTHERN NATURAL GAS COMPANY	06/06/1945	13	625		T033S-R035W-030 SE	KS	STEVENS	
HAZEL M NIX ET VIR	WALTER KUHN	01/19/1939	9	575		T033S-R035W-030 W	KS	STEVENS	
LENNA L JONES ET VIR	INTERSTATE PRODUCTION COMPANY	09/01/1936	7	534		T033S-R036W-025 E	KS	STEVENS	1
						T033S-R035W-031 E/NW	KS	STEVENS	1
							KS	STEVENS	2
W C FULLER ET UX	NORTHERN NATURAL GAS COMPANY	09/08/1938	9	431		T033S-R035W-031 E/SW	KS	STEVENS	3
							KS	STEVENS	4
ELIZABETH M WATKINS	NORTHERN NATURAL GAS COMPANY	10/24/1938	9	489		T033S-R035W-031 NE	KS	STEVENS	
MARY A FULLER	JOE E DENHAM	12/19/1936	8	347		T033S-R035W-031 SE	KS	STEVENS	

LESSOR	LESSEE	DATE	BOOK	PAGE	REGISTRY	DESCRIPTION	STATE	COUNTY	LOT(S)
GUY S SPEAKMAN ET UX	NORTHERN NATURAL GAS COMPANY	08/24/1938	9	445		T033S-R036W-032 E/SE	KS	STEVENS	
MARY E TREAT	NORTHERN NATURAL GAS COMPANY	08/16/1938	9	241		T033S-R036W-032 NE	KS	STEVENS	
ELIZABETH M WATKINS	NORTHERN NATURAL GAS COMPANY	10/24/1938	9	491		T033S-R036W-032 NW	KS	STEVENS	
PEARL WALTERS ET VIR	GUY S SPEAKMAN	06/07/1937	7	404		T033S-R036W-032 W/SE	KS	STEVENS	
BURTON D MANN ET UX	NORTHERN NATURAL GAS COMPANY	03/10/1940	10	169		T033S-R036W-001 S/NE	KS	STEVENS	1
BURTON D MANN ET AL	NORTHERN NATURAL GAS COMPANY	03/10/1940	10	167	0	T033S-R036W-001 S/NW	KS	STEVENS	2 3
BURTON D MANN ET UX	NORTHERN NATURAL GAS COMPANY	03/10/1940	10	168		T033S-R036W-001 SE	KS	STEVENS	4
IDA M SESSLER ET VIR	NORTHERN NATURAL GAS COMPANY	08/19/1938	9	159		T033S-R036W-001 SW	KS	STEVENS	
ARTHUR E SHARP ET UX	REPUBLIC NATURAL GAS COMPANY	12/08/1942	11	524		T033S-R036W-002 S/NE	KS	STEVENS	1
HARRY L LIGHTCAP ET UX	NORTHERN NATURAL GAS COMPANY	01/27/1944	12	415		T033S-R036W-002 S/NW	KS	STEVENS	2 3
J T NEWBY ET UX	NORTHERN NATURAL GAS COMPANY	03/29/1939	9	567		T033S-R036W-003 S/NE	KS	STEVENS	1 2 3 4
N O JONES ET UX	NORTHERN NATURAL GAS COMPANY	09/06/1938	9	477		T033S-R036W-003 S/NW	KS	STEVENS	2 3
D B BERRIE ET UX	INTERSTATE PRODUCTION COMPANY	09/14/1936	7	550		T033S-R036W-003 SE	KS	STEVENS	4
WARREN TETER ET UX	J H CROMWELL ET AL	11/15/1929	3	388		T033S-R036W-003 SW	KS	STEVENS	
E D COBB ET UX	NORTHERN NATURAL GAS COMPANY	01/19/1944	12	587		T033S-R036W-004 S/NE	KS	STEVENS	1
EXXONMOBIL OIL CORPORATION	LINN ENERGY HOLDINGS LLC ET AL	06/01/2014			UNRECORDED	T033S-R036W-004 S/NW	KS	STEVENS	2 3
LOUIE S LEMERT ET UX	NORTHERN NATURAL GAS COMPANY	04/19/1940	10	174		T033S-R036W-004 SE	KS	STEVENS	4
CHARLES W HILL	NORTHERN NATURAL GAS COMPANY	05/02/1939	10	113		T033S-R036W-004 SW	KS	STEVENS	
C H FLOWER ET UX	D D HARRINGTON	02/09/1944	12	569		T033S-R036W-005 E/SW	KS	STEVENS	
THE TEXAS COMPANY	NORTHERN NATURAL GAS COMPANY	11/30/1944	13	485		T033S-R036W-005 E/SW	KS	STEVENS	

LESSOR	LESSEE	DATE	BOOK	PAGE	REGISTRY	DESCRIPTION	STATE	COUNTY	LOT(S)
ELMER M OAK ET UX	REPUBLIC NATURAL GAS COMPANY	01/15/1943	12	23		T033S-R036W-005 S/NE	KS	STEVENS	1
JOE HARP ET AL	NORTHERN NATURAL GAS COMPANY	08/10/1942	11	187		T033S-R036W-005 S/NW	KS	STEVENS	2
MARY B MINTER ET AL	NORTHERN NATURAL GAS COMPANY	08/10/1942	11	189		T033S-R036W-005 S/NW	KS	STEVENS	3
ELIZABETH M WATKINS	NORTHERN NATURAL GAS COMPANY	10/28/1938	9	493		T033S-R036W-005 SE	KS	STEVENS	4
RICHARD BRUBAKER ET UX	T J WAGNER JR	09/23/1943	12	307		T033S-R036W-005 W/SW	KS	STEVENS	3
WESTERN ROYALTY & DEVELOPMENT	WESTERN PRODUCTION COMPANY	09/11/1930	5	79		T033S-R036W-006 E/SE	KS	STEVENS	3
MAE S SUMMERS ET AL	NORTHERN NATURAL GAS COMPANY	11/27/1942	11	347		T033S-R036W-006 NE	KS	STEVENS	4
STELLA I SIMPSON	NORTHERN NATURAL GAS COMPANY	05/11/1939	10	5		T033S-R036W-006 SW	KS	STEVENS	3
RUTH G COCHENER ET VIR	JOE E DENHAM	09/08/1943	12	149		T033S-R036W-007 NW	KS	STEVENS	4
GUY E SPEAKMAN	REPUBLIC NATURAL GAS COMPANY	11/15/1944	13	75		T033S-R036W-006 W/SE	KS	STEVENS	3
LESTER M COBB ET AL	REPUBLIC NATURAL GAS COMPANY	01/21/1943	11	421		T033S-R036W-007 NE	KS	STEVENS	3
GENERAL AMERICAN LIFE INSURANCE COMPANY	NORTHERN NATURAL GAS COMPANY	05/01/1939	10	26		T033S-R036W-008 SW	KS	STEVENS	3
CENTRAL LIFE ASSURANCE SOCIETY	MISSOURI VALLEY GAS CORPORATION	01/18/1937	8	177		T033S-R036W-007 SW	KS	STEVENS	3
CENTRAL LIFE ASSURANCE SOCIETY	REPUBLIC NATURAL GAS COMPANY	12/14/1937	8	440		T033S-R036W-008 NE	KS	STEVENS	3
ELIZABETH M WATKINS	NORTHERN NATURAL GAS COMPANY	10/28/1938	9	485		T033S-R036W-008 NW	KS	STEVENS	3
CARRIE WINTER ET VIR	REPUBLIC NATURAL GAS COMPANY	10/17/1940	10	296		T033S-R036W-008 SE	KS	STEVENS	3
W F RHINEHART ET AL	MISSOURI VALLEY GAS CORPORATION	01/12/1937	8	336		T033S-R036W-009 NE	KS	STEVENS	3
INA M TOWNSDIN ET VIR	NORTHERN NATURAL GAS COMPANY	07/23/1943	12	327		T033S-R036W-009 NW	KS	STEVENS	3
KNIGHT BROWN	NORTHERN NATURAL GAS COMPANY	02/13/1940	10	159		T033S-R036W-009 SE	KS	STEVENS	3
THOMAS T HOLT ET UX	NORTHERN NATURAL GAS COMPANY	04/07/1939	9	587		T033S-R036W-009 SW	KS	STEVENS	3
CITIZENS STATE BANK	REPUBLIC NATURAL GAS COMPANY	12/10/1942	11	377		T033S-R036W-010 E	KS	STEVENS	3
EVA B SPURGEON ESTATE	MOBIL OIL CORPORATION	01/26/1978	80	346		T033S-R036W-010 NW	KS	STEVENS	3
ANNIE LUCILLE GISH	MOBIL OIL CORPORATION	07/15/1977	78	449		T033S-R036W-010 SW	KS	STEVENS	3
MOSCOW STATE BANK (THE)	REPUBLIC NATURAL GAS COMPANY	12/20/1939	9	637		T033S-R036W-010 SW	KS	STEVENS	3

LESSOR	LESSEE	DATE	BOOK	PAGE	REGISTRY	DESCRIPTION	STATE	COUNTY	LOT(S)
EVA B SPURGEON ESTATE	MOBIL OIL CORPORATION	01/26/1978	80	349		T033S-R036W-010 SW	KS	STEVENS	
ANNIE LUCILLE GISH	MOBIL OIL CORPORATION	07/15/1977	78	435		T033S-R036W-010 SW	KS	STEVENS	
ALDORA C PARSONS	MOBIL OIL CORPORATION	08/04/1977	78	447		T033S-R036W-010 W	KS	STEVENS	
JOHN A FORTUNE ET UX	MOBIL OIL CORPORATION	06/01/1977	78	584		T033S-R036W-010 W	KS	STEVENS	
GAYLE A VERNER ET VIR	MOBIL OIL CORPORATION	09/12/1977	79	200		T033S-R036W-010 W	KS	STEVENS	
ERNEST S MADDEN ET AL	MOBIL OIL CORPORATION	08/02/1977	79	261		T033S-R036W-010 W	KS	STEVENS	
JAMES STEPHEN SCHMUCKER	MOBIL OIL CORPORATION	09/26/1977	80	48		T033S-R036W-010 W	KS	STEVENS	
VERNON I PARSONS ET UX	MOBIL OIL CORPORATION	02/16/1978	80	344		T033S-R036W-010 W	KS	STEVENS	
ALDORA C PARSONS ET AL	MOBIL OIL CORPORATION	08/04/1977	81	571		T033S-R036W-010 W	KS	STEVENS	
DENNIS BAIRD SCHMUCKER	MOBIL OIL CORPORATION	08/03/1977	82	249		T033S-R036W-010 W	KS	STEVENS	
MILTON H BLAKEMORE	MOBIL OIL CORPORATION	09/18/1980	90	349		T033S-R036W-010 W	KS	STEVENS	
THOMAS G BLAKEMORE	MOBIL OIL CORPORATION	09/18/1980	90	351		T033S-R036W-010 W	KS	STEVENS	
T A DUDLEY ET UX	MOBIL OIL CORPORATION	07/18/1977	78	433		T033S-R036W-010 W	KS	STEVENS	
VELDA RAVENSCRAFT	MOBIL OIL CORPORATION	07/21/1977	78	437		T033S-R036W-010 W	KS	STEVENS	
C W LAW ET UX	MOBIL OIL CORPORATION	07/21/1977	78	439		T033S-R036W-010 W	KS	STEVENS	
PAUL NIX ET UX	MOBIL OIL CORPORATION	07/19/1977	78	441		T033S-R036W-010 W	KS	STEVENS	
MYRTLE C PARSONS	MOBIL OIL CORPORATION	07/18/1977	78	443		T033S-R036W-010 W	KS	STEVENS	
E A REARDON ET UX	MOBIL OIL CORPORATION	07/18/1977	78	445		T033S-R036W-010 W	KS	STEVENS	
HARRY L LIGHTCAP ET UX	NORTHERN NATURAL GAS COMPANY	01/27/1944	12	623		T033S-R036W-011	KS	STEVENS	
CHARLES J HARMON ET UX	INTERSTATE PRODUCTION COMPANY	08/24/1936	7	495		T033S-R036W-012 N/SE	KS	STEVENS	
ETHEL B PARSELL ET VIR	NORTHERN NATURAL GAS COMPANY	11/06/1940	10	199		T033S-R036W-012 NE	KS	STEVENS	
HARRY L LIGHTCAP ET UX	NORTHERN NATURAL GAS COMPANY	01/27/1944	12	417		T033S-R036W-012 W	KS	STEVENS	
W B ROUSE	TEXAS-INTERSTATE PIPE LINE COMPANY	07/29/1936	7	493		T033S-R036W-013	KS	STEVENS	
ALLOTT BROWN ET UX	STANLEY MARSH JR	12/23/1936	8	231		T033S-R036W-014 NE	KS	STEVENS	
ALLOTT BROWN ET UX	STANLEY MARSH JR	12/23/1936	8	232		T033S-R036W-014 NW	KS	STEVENS	
OTTO BARBER ET UX	JOE E DENHAM	12/10/1936	8	109		T033S-R036W-014 S	KS	STEVENS	
W R MCCONCHIE ET AL	INTERSTATE PRODUCTION COMPANY	08/19/1936	7	542		T033S-R036W-015 N	KS	STEVENS	
CENTRAL LIFE ASSURANCE SOCIETY	MISSOURI-VALLEY GAS CORPORATION	12/30/1936	86	165		T033S-R036W-015 S	KS	STEVENS	
GEORGE W LEMON ET AL	TEXAS COMPANY & COLUMBIAN FUEL CORPORATI	02/10/1930	1	493		T033S-R036W-017 NE	KS	STEVENS	
JESSIE C BARBEE	NORTHERN NATURAL GAS COMPANY	05/04/1939	10	8		T033S-R036W-017 NW	KS	STEVENS	
JOSEPHINE H HARRISON	NORTHERN NATURAL GAS COMPANY	02/07/1940	10	147		T033S-R036W-017 SE	KS	STEVENS	
JESSIE C BARBEE	REPUBLIC NATURAL GAS COMPANY	03/09/1944	12	619		T033S-R036W-018 E	KS	STEVENS	1
							KS	STEVENS	2
							KS	STEVENS	3
							KS	STEVENS	4
							KS	STEVENS	1
							KS	STEVENS	2
							KS	STEVENS	3



LESSOR	LESSEE	DATE	BOOK	PAGE	REGISTRY	DESCRIPTION	STATE	COUNTY	LOT(S)
R A PADEN ET UX	REPUBLIC NATURAL GAS COMPANY	05/01/1939	9	627		T033S-R036W-019 NE	KS	STEVENS	4
NORTHERN NATURAL GAS CO	REPUBLIC NATURAL GAS COMPANY	10/09/1945	14	201		T033S-R036W-019 NE/NW	KS	STEVENS	
R A PADEN ET UX	H S CARPENTER	05/01/1929	H 2	78		T033S-R036W-019 NW/NW	KS	STEVENS	
EXXONMOBIL SEC 19-33S-36W STEVENS KS	LINN ENERGY HOLDINGS LLC ET AL	06/01/2014	294	746		T033S-R036W-019 SE	KS	STEVENS	1
R A PADEN ET UX	REPUBLIC NATURAL GAS COMPANY	05/01/1939	9	626		T033S-R036W-019 SE/NW	KS	STEVENS	2
JOSEPHINE H HARRISON	NORTHERN NATURAL GAS COMPANY	02/07/1940	10	146		T033S-R036W-020 NE	KS	STEVENS	
FRANK F ALLBRITTEN ET UX	REPUBLIC NATURAL GAS COMPANY	07/05/1944	12	471		T033S-R036W-021	KS	STEVENS	
JESSE E FLOWER ET UX	REPUBLIC NATURAL GAS COMPANY	04/09/1938	9	55		T033S-R036W-022 NE	KS	STEVENS	
JESSE E FLOWER ET UX	REPUBLIC NATURAL GAS COMPANY	05/01/1938	9	54		T033S-R036W-022 NW	KS	STEVENS	
FOULKE ROSELLA	HERBERT F DIR	02/03/1934	7	115		T033S-R036W-022 SE	KS	STEVENS	
J E FLOWER ET UX	REPUBLIC NATURAL GAS COMPANY	11/18/1942	11	215		T033S-R036W-022 SW	KS	STEVENS	
O J WAYLAND ET UX	WALTER KUHN	01/19/1939	9	571		T033S-R036W-023 N	KS	STEVENS	
R HEGER ET UX	NORTHERN NATURAL GAS COMPANY	02/05/1939	9	611		T033S-R036W-023 SW	KS	STEVENS	
						T033S-R036W-023 SE	KS	STEVENS	
						T033S-R036W-024 SW	KS	STEVENS	
						T033S-R036W-025 NW	KS	STEVENS	
						T033S-R036W-026 SE	KS	STEVENS	
MARY ELLIS ET AL	NORTHERN NATURAL GAS COMPANY	07/28/1943	12	565		T033S-R036W-024 E	KS	STEVENS	
GERTRUDE CANNON ET VIR	NORTHERN NATURAL GAS COMPANY	01/22/1945	14	115		T033S-R036W-024 NW	KS	STEVENS	
O W HEGER ET UX	NORTHERN NATURAL GAS COMPANY	02/05/1939	9	609		T033S-R036W-025 SW	KS	STEVENS	
MYRTLE L HOFSESS ET AL	NORTHERN NATURAL GAS COMPANY	02/24/1940	10	178		T033S-R036W-026 NW	KS	STEVENS	
HARRY BROWN ET UX	INTERSTATE PRODUCTION COMPANY	09/04/1936	7	536		T033S-R036W-026 SW	KS	STEVENS	
J E FLOWER ET AL	REPUBLIC NATURAL GAS COMPANY	11/18/1942	11	263		T033S-R036W-027 N	KS	STEVENS	
TROY SKINNER ET UX	REPUBLIC NATURAL GAS COMPANY	11/20/1944	13	67		T033S-R036W-027 SE	KS	STEVENS	
TROY SKINNER ET UX	NORTHERN NATURAL GAS COMPANY	05/09/1940	10	177		T033S-R036W-027 SW	KS	STEVENS	
HENRY W GLASS ET UX	SINCLAIR PRAIRIE OIL COMPANY	03/21/1939	10	1		T033S-R036W-029 NE	KS	STEVENS	
HENRY S CARPENTER ET UX	EDW B MCKENNA	05/01/1929	H 2	61		T033S-R036W-029 NW	KS	STEVENS	

LESSOR	LESSEE	DATE	BOOK	PAGE	REGISTRY	DESCRIPTION	STATE	COUNTY	LOT(S)
MERRITT A PADEN ET AL	REPUBLIC NATURAL GAS COMPANY	04/12/1941	10	430		T033S-R036W-030 E/NW	KS	STEVENS	1
HELEN PARSLEY ET VIR	MISSOURI VALLEY GAS CORPORATION	02/13/1936	7	428		T033S-R036W-030 NE	KS	STEVENS	2
HELEN PARSLEY ET VIR	REPUBLIC NATURAL GAS COMPANY	05/01/1939	9	623		T033S-R036W-030 SE	KS	STEVENS	
GEORGE W HOFSESS ET UX	NORTHERN NATURAL GAS COMPANY	04/29/1939	10	20		T033S-R036W-030 SW	KS	STEVENS	
G A KING	REPUBLIC NATURAL GAS COMPANY	01/15/1942	11	65		T033S-R036W-031 E/NW	KS	STEVENS	1
EXXONMOBIL SEC 31-33S-36W STEVENS KS	LINN ENERGY HOLDINGS LLC ET AL	06/01/2014	294	506		T033S-R036W-031 E/SW	KS	STEVENS	2
						T033S-R036W-031 NE	KS	STEVENS	3
						T033S-R036W-031 SE	KS	STEVENS	4
EMMA BROWN ET VIR	NORTHERN NATURAL GAS COMPANY	07/22/1939	10	24		T033S-R036W-032	KS	STEVENS	
J W BISSITT ET AL	REPUBLIC NATURAL GAS COMPANY	01/19/1943	11	387		T033S-R036W-033	KS	STEVENS	
W I PADEN ET AL	REPUBLIC NATURAL GAS COMPANY	01/08/1943	11	521		T033S-R036W-034 N	KS	STEVENS	
HATTIE A NEAR ET VIR	JOE E DENHAM	12/10/1936	8	61		T033S-R036W-034 SE	KS	STEVENS	
GEORGE KASCACK	JOE E DENHAM	12/10/1936	8	114		T033S-R036W-035 NW	KS	STEVENS	
GEORGE KASCACK	JOE E DENHAM	12/10/1936	8	111		T033S-R036W-034 SW	KS	STEVENS	
J B MELVIN	JOE E DENHAM	12/18/1936	8	90		T033S-R036W-035 SE	KS	STEVENS	
GEORGE KASCACK	JOE E DENHAM	12/10/1936	8	53		T033S-R036W-035 SW	KS	STEVENS	
IRENE WRIGHT JONES	NORTHERN NATURAL GAS COMPANY	02/10/1940	10	161		T033S-R036W-036 N/SE	KS	STEVENS	
GLADYS STOCKSTILL ET VIR	NORTHERN NATURAL GAS COMPANY	02/10/1940	10	162		T033S-R036W-036 N/SE	KS	STEVENS	
JOHN FULKERSON ET AL	NORTHERN NATURAL GAS COMPANY	08/18/1938	9	297		T033S-R036W-036 NE	KS	STEVENS	
O W HEGER ET UX	NORTHERN NATURAL GAS COMPANY	03/14/1945	14	77		T033S-R036W-036 NW	KS	STEVENS	
IRENE WRIGHT JONES	A C MOORHEAD	10/17/1944	14	295		T033S-R036W-036 S/SE	KS	STEVENS	
ROY C STOFER ET UX	NORTHERN NATURAL GAS COMPANY	06/10/1946	14	295		T033S-R036W-036 S/SE	KS	STEVENS	
R HEGER ET AL	NORTHERN NATURAL GAS COMPANY	03/14/1945	14	99		T033S-R036W-036 SW	KS	STEVENS	
N J MADDEN ET UX	NORTHERN NATURAL GAS COMPANY	11/07/1939	10	123		T033S-R037W-001 NE	KS	STEVENS	
N J MADDEN ET UX	NORTHERN NATURAL GAS COMPANY	11/07/1939	10	122		T033S-R037W-001 NW	KS	STEVENS	
FRED SWISHER ET AL	NORTHERN NATURAL GAS COMPANY	03/07/1941	10	407		T033S-R037W-001 SE	KS	STEVENS	



LESSOR	LESSEE	DATE	BOOK	PAGE	REGISTRY	DESCRIPTION	STATE	COUNTY	LOT(S)
LULU HEY SHULTZ ET AL	JOE E DENHAM	03/22/1937	8	372		T033S-R037W-010 NW	KS	STEVENS	
ROBERT DEWITT MEISER ET UX	REPUBLIC NATURAL GAS COMPANY	01/15/1942	11	91		T033S-R037W-010 SE	KS	STEVENS	
J QUINCY CURRY ET AL	NORTHERN NATURAL GAS COMPANY	10/07/1939	10	115		T033S-R037W-010 SW	KS	STEVENS	
EARL J PEACHEY ET UX	NORTHERN NATURAL GAS COMPANY	03/05/1943	11	579		T033S-R037W-011 N/SW	KS	STEVENS	
						T033S-R037W-011 SW/SW	KS	STEVENS	
N J MADDEN ET UX	NORTHERN NATURAL GAS COMPANY	11/07/1939	10	124		T033S-R037W-011 NE	KS	STEVENS	
MARY ALBERT	MISSOURI VALLEY GAS CORPORATION	09/09/1936	7	524		T033S-R037W-011 SE	KS	STEVENS	
ELIZA FLOYD ET VIR	NORTHERN NATURAL GAS COMPANY	05/01/1943	12	259		T033S-R037W-011 SE/SW	KS	STEVENS	
FRED SWISHER ET AL	REPUBLIC NATURAL GAS COMPANY	10/19/1938	9	65		T033S-R037W-012 NE	KS	STEVENS	
N J MADDEN ET UX	NORTHERN NATURAL GAS COMPANY	11/07/1939	10	136		T033S-R037W-012 NW	KS	STEVENS	
J J BROWN JR ET AL	NORTHERN NATURAL GAS COMPANY	04/30/1943	12	311		T033S-R037W-012 SE	KS	STEVENS	
FRANK TOOLE ET UX	NORTHERN NATURAL GAS COMPANY	04/30/1943	12	285		T033S-R037W-012 SE	KS	STEVENS	
MARY ALBERT	MISSOURI VALLEY GAS CORPORATION	09/09/1936	7	526		T033S-R037W-012 SW	KS	STEVENS	
ELMO LODGE OF PERFECTION	REPUBLIC NATURAL GAS COMPANY	05/06/1937	8	338		T033S-R037W-013 E	KS	STEVENS	
CHRISTIANA C SMITH ET AL	MISSOURI VALLEY GAS CORPORATION	03/23/1937	8	321		T033S-R037W-013 NW	KS	STEVENS	
CHRISTIANA C SMITH ET AL	ARGUS PRODUCTION CO	10/09/1929	MIS3	140		T033S-R037W-013 SE	KS	STEVENS	
MARY ALBERT	MISSOURI VALLEY GAS CORPORATION	09/09/1936	7	525		T033S-R037W-014 NE	KS	STEVENS	
EXXONMOBIL SEC 14-33S-37W STEVENS KS	LINN ENERGY HOLDINGS LLC ET AL	06/01/2014	295	361		T033S-R037W-014 NW	KS	STEVENS	
ELMO LODGE OF PERFECTION	NORTHERN NATURAL GAS COMPANY	04/22/1943	12	29		T033S-R037W-014 SE	KS	STEVENS	
RUSSELL N SMITH ET UX	NORTHERN NATURAL GAS COMPANY	03/25/1943	12	237		T033S-R037W-014 SW	KS	STEVENS	
EXXONMOBIL SEC 15-33S-37W STEVENS KS	LINN ENERGY HOLDINGS LLC ET AL	06/01/2014	294	470		T033S-R037W-015 NE	KS	STEVENS	
CLARA E STOUT	REPUBLIC NATURAL GAS COMPANY	12/12/1938	9	88		T033S-R037W-015 NW	KS	STEVENS	
CITY OF HUGOTON	REPUBLIC NATURAL GAS COMPANY	03/28/1942	11	85		T033S-R037W-015 NW	KS	STEVENS	
BERTHA LOEWEN ET AL	NORTHERN NATURAL GAS COMPANY	05/27/1939	10	38		T033S-R037W-015 SE	KS	STEVENS	
MOLLIE ELLIOTT ET VIR	MISSOURI VALLEY GAS CORPORATION	09/24/1936	7	580		T033S-R037W-015 SW	KS	STEVENS	
W B CRAWFORD ET UX	REPUBLIC NATURAL GAS COMPANY	11/08/1940	10	297		T033S-R037W-017 NE	KS	STEVENS	
JOANNE L SPINNER	MOBIL OIL CORPORATION	11/20/1979	87	381		T033S-R037W-017 NE	KS	STEVENS	

LESSOR	LESSEE	DATE	BOOK	PAGE	REGISTRY	DESCRIPTION	STATE	COUNTY	LOT(S)
WAGONER RUTH EVA	MOBIL OIL CORPORATION	11/20/1979	87	378		T033S-R037W-017 NE	KS	STEVENS	
J W STEWART ET UX	REPUBLIC NATURAL GAS COMPANY	10/14/1939	10	63		T033S-R037W-017 SE	KS	STEVENS	
EXXONMOBIL SEC 17-33S-37W STEVENS KS	LINN ENERGY HOLDINGS LLC ET AL	06/01/2014	295	349		T033S-R037W-017 W	KS	STEVENS	
A H CRAWFORD ET UX	REPUBLIC NATURAL GAS COMPANY	07/30/1941	10	453		T033S-R037W-019 SE	KS	STEVENS	
ELMO LODGE OF PERFECTION	REPUBLIC NATURAL GAS COMPANY	11/05/1938	9	106		T033S-R037W-022 NE	KS	STEVENS	
EDITH BLANCHE HUBBARD ET AL	REPUBLIC NATURAL GAS COMPANY	12/19/1938	9	93		T033S-R037W-022 NW	KS	STEVENS	
RICHARD BRUBAKER ET UX	MISSOURI VALLEY GAS CORPORATION	09/18/1936	7	564		T033S-R037W-022 SE	KS	STEVENS	
HUGOTON CEMETERY DISTRICT #1	REPUBLIC NATURAL GAS COMPANY	04/18/1945	13	329		T033S-R037W-027 NE	KS	STEVENS	
ELMO LODGE OF PERFECTION	REPUBLIC NATURAL GAS COMPANY	10/11/1943	12	355		T033S-R037W-022 SE/NW	KS	STEVENS	
IRMA T EBNOTHER ET VIR	NORTHERN NATURAL GAS COMPANY	09/12/1939	10	134		T033S-R037W-023 NE	KS	STEVENS	
F O BUNYAN ET UX	EDW B MCKENNA	05/01/1929	H 2	109		T033S-R037W-023 NW	KS	STEVENS	
W I PADEN	NORTHERN NATURAL GAS COMPANY	03/26/1943	12	151		T033S-R037W-023 SE	KS	STEVENS	
ELLEN S WHEATON ET AL	MISSOURI VALLEY GAS CORPORATION	09/10/1936	7	2		T033S-R037W-024 N	KS	STEVENS	
H B WHEATON ET UX	HOWARD KUHN	01/16/1941	10	405		T033S-R037W-024 SE	KS	STEVENS	
JESSIE PRIDE	REPUBLIC NATURAL GAS COMPANY	05/01/1938	9	58		T033S-R037W-024 SW	KS	STEVENS	
JESSIE V PRIDE ET AL	MISSOURI VALLEY GAS CORPORATION	01/20/1937	8	330		T033S-R037W-025 NE	KS	STEVENS	
JESSIE V PRIDE ET AL	H S CARPENTER	05/01/1929	H 2	96		T033S-R037W-025 NW	KS	STEVENS	
JAMES CECIL JOSLIN ET AL	MISSOURI VALLEY GAS CORPORATION	07/23/1936	8	7		T033S-R037W-025 SW	KS	STEVENS	
MARGARET M REMICK ET VIR	WALTER KUHN	02/11/1939	9	573		T033S-R037W-026 N	KS	STEVENS	
CHARLES F OLINGER ET UX	MOBIL OIL CORPORATION	08/02/1985	115	133		T033S-R037W-026 SE	KS	STEVENS	
FRED C ANDERSON ET UX	MOBIL OIL CORPORATION	05/19/1986	118	122		T033S-R037W-026 SW	KS	STEVENS	
RUBY M BURROWS	MOBIL OIL CORPORATION	08/02/1985	125	136		T033S-R037W-027 NW	KS	STEVENS	
A C MOORHEAD ET AL	NORTHERN NATURAL GAS COMPANY	09/01/1939	10	40		T033S-R037W-027 SE	KS	STEVENS	
A H CRAWFORD ET UX	REPUBLIC NATURAL GAS COMPANY	07/30/1941	10	452		T033S-R037W-028 SE	KS	STEVENS	
MARIAN LAMKIN	REPUBLIC NATURAL GAS COMPANY	07/30/1941	10	461		T033S-R037W-029 N/NW	KS	STEVENS	
ESTELLA PERRILL ET VIR	REPUBLIC NATURAL GAS COMPANY	07/30/1941	10	454		T033S-R037W-029 NE	KS	STEVENS	
A H CRAWFORD ET UX	PANHANDLE EASTERN PIPE LINE COMPANY ET A	06/01/1945	11	165		T033S-R037W-029 S	KS	STEVENS	
						T033S-R037W-029 S/NW	KS	STEVENS	

LESSOR	LESSEE	DATE	BOOK	PAGE	REGISTRY	DESCRIPTION	STATE	COUNTY	LOT(S)
WM TRUEBLOOD	REPUBLIC NATURAL GAS COMPANY	04/21/1941	10	438		T033S-R037W-031 N	KS	STEVENS	
						T033S-R037W-032 E/SW	KS	STEVENS	
						T033S-R037W-032 NW	KS	STEVENS	
EVERETT WILSON ET UX	PANHANDLE EASTERN PIPE LINE CO ET AL	06/01/1945	12	479		T033S-R037W-032 W/SW	KS	STEVENS	
ANNA M SHERWOOD ET VIR	REPUBLIC NATURAL GAS COMPANY	03/23/1942	11	93		T033S-R037W-033 E	KS	STEVENS	
						T034S-R037W-004 E/NE	KS	STEVENS	
O L SHERWOOD ET UX	THE ARGUS PRODUCTION COMPANY	01/10/1930	3	196		T033S-R037W-033 W	KS	STEVENS	
SIMON WINTER ET UX	REPUBLIC NATURAL GAS COMPANY	01/12/1942	11	47		T033S-R037W-034 SW	KS	STEVENS	
KATHER BARRELL ET AL	REPUBLIC NATURAL GAS COMPANY	02/19/1938	9	57		T033S-R037W-035 NE	KS	STEVENS	
JOSEPHINE H HARRISON	NORTHERN NATURAL GAS COMPANY	02/07/1940	10	148		T033S-R037W-035 SE	KS	STEVENS	
DALE S MCCOY ET UX	REPUBLIC NATURAL GAS COMPANY	11/13/1937	8	521		T033S-R037W-035 W	KS	STEVENS	
CENTRAL LIFE ASSURANCE SOCIETY	MISSOURI-VALLEY GAS CORPORATION	12/30/1936	8	164		T033S-R037W-036 NW	KS	STEVENS	
CENTRAL LIFE ASSURANCE SOCIETY	MISSOURI-VALLEY GAS CORPORATION	12/30/1936	8	163		T033S-R037W-036 S	KS	STEVENS	
D C RENFRO ET UX	REPUBLIC NATURAL GAS COMPANY	09/03/1941	11	5		T033S-R038W-005 NW	KS	STEVENS	
						T033S-R038W-006 NE	KS	STEVENS	
C F SHAFER ET UX	WESTERN PRODUCTION COMPANY	07/31/1930	3	455		T033S-R038W-005 SW	KS	STEVENS	
C F SHAFER ET UX	REPUBLIC NATURAL GAS COMPANY	09/03/1941	10	463		T033S-R038W-006 SE	KS	STEVENS	
IRIS G ELLIS ET VIR	THE ARGUS PRODUCTION COMPANY	07/01/1930	5	11		T033S-R038W-012 NE	KS	STEVENS	
WESTROY CORPORATION ET AL	TEXAS INTERSTATE PIPE LINE COMPANY ET AL	10/26/1936	7	594		T033S-R038W-016 N/SE	KS	STEVENS	
						T033S-R038W-016 S/SE	KS	STEVENS	
						T033S-R038W-016 SW	KS	STEVENS	
P B WAGNER ET UX	REPUBLIC NATURAL GAS COMPANY	01/22/1943	11	585		T033S-R038W-017 N/SE	KS	STEVENS	
						T033S-R038W-017 NE	KS	STEVENS	
P B WAGNER ET UX	THE ARGUS PRODUCTION COMPANY	05/05/1930	H2	543		T033S-R038W-017 S/SE	KS	STEVENS	
JAS P EDEN ET UX	REPUBLIC NATURAL GAS COMPANY	05/04/1938	9	59		T033S-R038W-020 NE	KS	STEVENS	
JAS P EDEN ET UX	REPUBLIC NATURAL GAS COMPANY	05/04/1938	9	60		T033S-R038W-020 SE	KS	STEVENS	
BUSINESS MENS ASSURANCE COMPANY OF AMERICA	REPUBLIC NATURAL GAS COMPANY	11/03/1944	13	69		T033S-R038W-021 N	KS	STEVENS	
C E COULTER ET UX	REPUBLIC NATURAL GAS COMPANY	03/19/1945	13	169		T033S-R038W-022 NE	KS	STEVENS	
FRANK F ALLBRITTEN ET AL	A C-MOORHEAD	06/07/1935	7	267		T033S-R038W-022 NW	KS	STEVENS	

LESSOR	LESSEE	DATE	BOOK	PAGE	REGISTRY	DESCRIPTION	STATE	COUNTY	LOT(S)
CHARLES E COULTER ET UX	UNITED PRODUCING COMPANY INC	02/02/1937	8	307		T033S-R038W-022 SE	KS	STEVENS	
SCOTT HOLDING COMPANY	SKELLY OIL COMPANY	04/19/1930	4	153		T033S-R038W-022 SW	KS	STEVENS	
DELLA G COULTER ET VIR	REPUBLIC NATURAL GAS COMPANY	03/19/1945	13	167		T033S-R038W-023 SW	KS	STEVENS	
DALE PERRILL ET AL	JOE E DENHAM	11/08/1944	13	95		T033S-R038W-024 NW	KS	STEVENS	
LAWRENCE PERRILL ET AL	PANHANDLE EASTERN PIPELINE COMPANY	06/20/1941	10	329		T033S-R038W-024 SE	KS	STEVENS	
DALE PERRILL ET AL	REPUBLIC NATURAL GAS COMPANY	11/08/1944	13	97		T033S-R038W-024 SW	KS	STEVENS	
M C GREENWOOD ET UX	REPUBLIC NATURAL GAS COMPANY	11/03/1944	13	45	13806	T033S-R038W-025 NE	KS	STEVENS	
DALE PERRILL ET AL	REPUBLIC NATURAL GAS COMPANY	11/08/1944	13	91		T033S-R038W-025 NW	KS	STEVENS	
LAWRENCE PERRILL ET AL	REPUBLIC NATURAL GAS COMPANY	12/05/1942	11	522		T033S-R038W-025 SE	KS	STEVENS	
MINNIE GREENFIELD	REPUBLIC NATURAL GAS COMPANY	12/10/1942	11	529		T033S-R038W-027 NE	KS	STEVENS	
SCOTT HOLDING COMPANY	SKELLY OIL COMPANY	04/19/1930	4	152		T033S-R038W-027 NW	KS	STEVENS	
JENNIE M LAUTARET ET VIR	REPUBLIC NATURAL GAS COMPANY	06/17/1941	10	443		T033S-R038W-027 SE	KS	STEVENS	
MCCONKEY GREENWOOD ET UX	UNITED PRODUCING COMPANY INC	07/15/1937	8	429		T033S-R038W-027 SW	KS	STEVENS	
W C LIGHT ET UX	REPUBLIC NATURAL GAS COMPANY	03/22/1945	13	179		T033S-R038W-028 NE	KS	STEVENS	
HAROLD WENZEL JOSLIN ET AL	REPUBLIC NATURAL GAS COMPANY	03/23/1944	12	453		T033S-R038W-028 NW	KS	STEVENS	
EMMA F LANDER ET AL	REPUBLIC NATURAL GAS COMPANY	10/30/1944	13	77		T033S-R038W-028 SE	KS	STEVENS	
PAUL W LIGHT	REPUBLIC NATURAL GAS COMPANY	01/19/1943	12	2		T033S-R038W-029 SE	KS	STEVENS	
CLARENCE W BRECHEISEN ET UX	REPUBLIC NATURAL GAS COMPANY	12/08/1943	12	553		T033S-R038W-034 NE	KS	STEVENS	
E LESTER ET UX	REPUBLIC NATURAL GAS COMPANY	05/31/1941	10	441		T033S-R039W-001 SW	KS	STEVENS	
JOHN STONE ET UX	G F MANGELS	04/18/1929	H-2	527		T033S-R039W-003 NE	KS	STEVENS	
G L HAYWARD ET UX	A C MOORHEAD	04/13/1943	12	22		T033S-R039W-003 S/NW	KS	STEVENS	3
J A CHRISTOPHER ET UX	ARGUS PRODUCTION COMPANY (THE)	03/06/1930	MIS 3	547		T033S-R039W-010 NE	KS	STEVENS	4
HELEN BROOKS HALL ET VIR	REPUBLIC NATURAL GAS COMPANY	07/05/1941	10	446		T033S-R039W-011 NW	KS	STEVENS	
JOHN A CHRISTOPHER ET UX	ARGUS PRODUCTION COMPANY (THE)	03/06/1930	MISC 3	553		T033S-R039W-011 SW	KS	STEVENS	
CAROLINE S CHRISTOPHER ET AL	REPUBLIC NATURAL GAS COMPANY	06/01/1943	12	377		T033S-R039W-012 N	KS	STEVENS	
O W MILLS ET UX	MISSOURI VALLEY GAS CORPORATION	01/02/1937	8	176		T033S-R039W-012 SW	KS	STEVENS	
LAURA B MILLS ET AL	JOE E DENHAM	12/17/1936	8	374		T034S-R036W-001 NE	KS	STEVENS	
						T034S-R036W-001 NW	KS	STEVENS	

LESSOR	LESSEE	DATE	BOOK	PAGE	REGISTRY	DESCRIPTION	STATE	COUNTY	LOT(S)
O W HEGER ET UX	JOE E DENHAM	12/18/1936	8	73		T034S-R036W-012 E	KS	STEVENS	
S B LOVE	JOE E DENHAM	12/16/1936	8	149		T034S-R036W-001 SE	KS	STEVENS	
RUBY STATTON ET VIR	JOE E DENHAM	12/12/1936	8	76		T034S-R036W-001 SW	KS	STEVENS	
J W BISSITT ET UX	JOE E DENHAM	12/09/1936	8	113		T034S-R036W-002 NE	KS	STEVENS	
R H LEWIS ET UX	REPUBLIC NATURAL GAS COMPANY	01/17/1941	10	365		T034S-R036W-002 NW	KS	STEVENS	
						T034S-R036W-002 SE	KS	STEVENS	
FRED H WALKEMEYER ET UX	NORTHERN NATURAL GAS COMPANY	02/24/1945	14	101		T034S-R036W-002 SW	KS	STEVENS	
						T034S-R036W-003 E	KS	STEVENS	
MARY M BROUGHTON ET AL	NORTHERN NATURAL GAS COMPANY	08/20/1946	14	439		T034S-R036W-003 E/W	KS	STEVENS	
						T034S-R036W-003 SW/NW	KS	STEVENS	4
ELMO LODGE OF PERFECTION	REPUBLIC NATURAL GAS COMPANY	10/11/1943	12	353		T034S-R036W-003 W/SW	KS	STEVENS	4
						T034S-R036W-004	KS	STEVENS	
HATTIE MAE JONES	ALDEN W FOSTER	05/01/1942	11	109		T034S-R036W-005 NW	KS	STEVENS	
B B BISSITT ET AL	REPUBLIC NATURAL GAS COMPANY	01/09/1943	11	393		T034S-R036W-005 S/NE	KS	STEVENS	1
							KS	STEVENS	2
ALDEN W FOSTER ET AL	REPUBLIC NATURAL GAS COMPANY	10/09/1942	11	541		T034S-R036W-005 SE	KS	STEVENS	
							KS	STEVENS	
ALDEN W FOSTER ET AL	REPUBLIC NATURAL GAS COMPANY	10/09/1942	11	383		T034S-R036W-005 SW	KS	STEVENS	
EXXONMOBIL SEC 6-34S-36W STEVENS KS	LINN ENERGY HOLDINGS LLC ET AL	06/01/2014	294	578		T034S-R036W-006 NE/SW	KS	STEVENS	6
FRANK F ALLBRITTEN TRUSTEE	REPUBLIC NATURAL GAS COMPANY	11/06/1944	13	33		T034S-R036W-006 S/NE	KS	STEVENS	1
							KS	STEVENS	2
							KS	STEVENS	3
							KS	STEVENS	4
							KS	STEVENS	1
							KS	STEVENS	2
							KS	STEVENS	3
							KS	STEVENS	4
EXXONMOBIL OIL CORPORATION	LINN ENERGY HOLDINGS LLC ET AL	06/01/2014			UNRECORDED	T034S-R036W-006 SE/NW	KS	STEVENS	
EARL JESTER ET UX	ARGUS PRODUCTION COMPANY	11/16/1929	3	223		T034S-R036W-006 SE/SW	KS	STEVENS	7
						T034S-R036W-007 E/NW	KS	STEVENS	1
							KS	STEVENS	2
EXXONMOBIL SEC 6-34S-36W STEVENS KS	LINN ENERGY HOLDINGS LLC ET AL	06/01/2014	295	289		T034S-R036W-006 SW/NW	KS	STEVENS	5
JOSEPH THOR ET UX	REPUBLIC NATURAL GAS COMPANY	01/14/1943	11	405		T034S-R036W-007 E/SW	KS	STEVENS	3
							KS	STEVENS	4
MAUD COLLINGWOOD	MISSOURI VALLEY GAS CORPORATION	01/01/1937	8	178		T034S-R036W-007 NE	KS	STEVENS	



LESSOR	LESSEE	DATE	BOOK	PAGE	REGISTRY	DESCRIPTION	STATE	COUNTY	LOT(S)
G E MORFORD ET UX	REPUBLIC NATURAL GAS COMPANY	11/14/1942	11	259		T034S-R036W-007 SE	KS	STEVENS	
G E MORFORD ET UX	REPUBLIC NATURAL GAS COMPANY	11/14/1942	11	261		T034S-R036W-008 SW T034S-R036W-008 NE	KS KS	STEVENS STEVENS	
G E MORFORD ET UX	REPUBLIC NATURAL GAS COMPANY	06/27/1939	10	10		T034S-R036W-009 SW T034S-R036W-008 NW	KS KS	STEVENS STEVENS	
KANSAS YEARLY MEETING OF THE SOCIETY OF FRIENDS TR	REPUBLIC NATURAL GAS COMPANY	09/12/1945	14	123		T034S-R036W-008 SE	KS	STEVENS	
CLAYTON E BOWERS ET AL	REPUBLIC NATURAL GAS COMPANY	11/20/1944	13	297		T034S-R036W-009 NE	KS	STEVENS	
ESTATE OF VELDA KINSER	REPUBLIC NATURAL GAS COMPANY	09/05/1945	13	623		T034S-R036W-010 S/NW T034S-R036W-009 NE	KS KS	STEVENS STEVENS	
JOHN W MCNUJT	REPUBLIC NATURAL GAS COMPANY	10/07/1942	11	181		T034S-R036W-010 S/NW T034S-R036W-009 SE	KS KS	STEVENS STEVENS	
B B BISSETT ET AL	REPUBLIC NATURAL GAS COMPANY	11/06/1939	10	65		T034S-R036W-010 E	KS	STEVENS	
JOHN W MCNUJT	REPUBLIC NATURAL GAS COMPANY	01/14/1942	11	55		T034S-R036W-010 E/SW T034S-R036W-010 E/SW/SW	KS KS	STEVENS STEVENS	
						T034S-R036W-010 E/SW/SW	KS	STEVENS	
						T034S-R036W-010 N/SW/SW	KS	STEVENS	
						T034S-R036W-010 NW/SW	KS	STEVENS	
						T034S-R036W-010 NW/SW/S	KS	STEVENS	
						T034S-R036W-010 SE/SW/SW	KS	STEVENS	
KANSAS YEARLY MEETING OF THE SOCIETY OF FRIENDS TR	REPUBLIC NATURAL GAS COMPANY	09/12/1945	14	121		T034S-R036W-010	KS	STEVENS	
MARY E BORELLI ET VIR	M J KENNEDY	08/09/1943	12	253		T034S-R036W-010 N/NW	KS	STEVENS	
ELMO LODGE OF PERFECTION	REPUBLIC NATURAL GAS COMPANY	11/06/1944	13	111		T034S-R036W-011 N	KS	STEVENS	
J E BEVAN ET UX	W H STANLEY	09/24/1929	31	465	48643A	T034S-R036W-011 S	KS	STEVENS	
A LEROY BEVAN ET UX	REPUBLIC NATURAL GAS COMPANY	11/09/1938	9	75		T034S-R036W-012 W	KS	STEVENS	
KANSAS CITY LIFE INSURANCE COMPANY	NORTHERN NATURAL GAS COMPANY	09/30/1939	10	108		T034S-R036W-013 N	KS	STEVENS	
KANSAS CITY LIFE INSURANCE COMPANY	NORTHERN NATURAL GAS COMPANY	09/30/1939	10	107		T034S-R036W-013 SE	KS	STEVENS	
ROBERT GREGG ET UX	REPUBLIC NATURAL GAS COMPANY	12/04/1942	11	533		T034S-R036W-013 SW	KS	STEVENS	
JAMES E BEVAN ET UX	REPUBLIC NATURAL GAS COMPANY	12/04/1942	11	550		T034S-R036W-014 SE T034S-R036W-014 N/NW	KS KS	STEVENS STEVENS	
MEDIA A BEVAN ET VIR	REPUBLIC NATURAL GAS COMPANY	12/17/1942	11	562		T034S-R036W-015 E T034S-R036W-014 NE	KS KS	STEVENS STEVENS	
ROY L FLEMING ET UX	NORTHERN NATURAL GAS COMPANY	10/19/1939	10	117		T034S-R036W-014 S/NW	KS	STEVENS	

LESSOR	LESSEE	DATE	BOOK	PAGE	REGISTRY	DESCRIPTION	STATE	COUNTY	LOT(S)
EUGENE W DAVIS ET UX	REPUBLIC NATURAL GAS COMPANY	12/04/1942	11	429		T034S-R036W-014 SW	KS	STEVENS	
CENTRAL LIFE ASSURANCE SOCIETY	REPUBLIC NATURAL GAS COMPANY	06/27/1939	10	55		T034S-R036W-015 W	KS	STEVENS	
KATHERINE PERSINGER ET VIR	REPUBLIC NATURAL GAS COMPANY	11/06/1938	9	69		T034S-R036W-016 NE	KS	STEVENS	
G E MORFORD ET UX	REPUBLIC NATURAL GAS COMPANY	01/19/1943	11	349		T034S-R036W-016 SW	KS	STEVENS	
W E KINSER	REPUBLIC NATURAL GAS COMPANY	11/19/1942	10	415		T034S-R036W-016 NW	KS	STEVENS	
LUTHER O CARD ET UX	REPUBLIC NATURAL GAS COMPANY	11/18/1942	11	299		T034S-R036W-016 SE	KS	STEVENS	
WILLIAM M KINSER ET UX	REPUBLIC NATURAL GAS COMPANY	11/19/1942	11	300		T034S-R036W-017 E/SE	KS	STEVENS	
CHESTER A KINSER ET AL	REPUBLIC NATURAL GAS COMPANY	11/19/1942	11	435		T034S-R036W-017 W/SE	KS	STEVENS	
GREAT AMERICAN LIFE INSURANCE	REPUBLIC NATURAL GAS COMPANY	11/03/1944	13	81		T034S-R036W-018 NE	KS	STEVENS	
D A EVERTS ET UX	REPUBLIC NATURAL GAS COMPANY	04/08/1939	9	114		T034S-R036W-018 W/NE	KS	STEVENS	1
						T034S-R036W-018 E/NW	KS	STEVENS	2
						T034S-R036W-018 SE	KS	STEVENS	
						T034S-R036W-019 NE	KS	STEVENS	
						T034S-R036W-020 NW	KS	STEVENS	
						T034S-R036W-020 NW	KS	STEVENS	
ALBERT PEACHEY ET UX	REPUBLIC NATURAL GAS COMPANY	06/12/1939	9	638		T034S-R036W-029 NW	KS	STEVENS	1
						T034S-R036W-019 E/NW	KS	STEVENS	2
						T034S-R037W-024 NE	KS	STEVENS	
							KS	STEVENS	
							KS	STEVENS	
							KS	STEVENS	
HARRY V PARKER ET AL	ARGUS PRODUCTION COMPANY (THE)	01/10/1930	3	218		T034S-R036W-019 E/SW	KS	STEVENS	3
							KS	STEVENS	4
						T034S-R036W-029 SW	KS	STEVENS	
						T034S-R036W-030 E	KS	STEVENS	
PEARLE SCHNEIDER ET AL	REPUBLIC NATURAL GAS COMPANY	07/19/1941	10	447		T034S-R036W-019 SE	KS	STEVENS	
EDGAR N STANLEY ET UX	MISSOURI VALLEY GAS CORPORATION	01/05/1943	11	513		T034S-R036W-020 SE	KS	STEVENS	
EDGAR N STANLEY ET UX	REPUBLIC NATURAL GAS COMPANY	01/05/1943	11	512		T034S-R036W-020 SW	KS	STEVENS	
WILLIAM S WILMARTH ET UX	REPUBLIC NATURAL GAS COMPANY	12/11/1942	11	499		T034S-R036W-021 N	KS	STEVENS	

LESSOR	LESSEE	DATE	BOOK	PAGE	REGISTRY	DESCRIPTION	STATE	COUNTY	LOT(S)
ELMO LODGE OF PERFECTION	REPUBLIC NATURAL GAS COMPANY	11/06/1944	13	109		T034S-R036W-021 SE	KS	STEVENS	
HARRY V PARKER ET AL	REPUBLIC NATURAL GAS COMPANY	11/25/1939	10	74		T034S-R036W-021 SW	KS	STEVENS	
ALICE E BEVAN ET AL	REPUBLIC NATURAL GAS COMPANY	01/05/1943	11	427		T034S-R036W-022 N	KS	STEVENS	
LESTER M COOK ET UX	REPUBLIC NATURAL GAS COMPANY	12/08/1942	11	365		T034S-R036W-022 SE	KS	STEVENS	
B F CONLEY ET UX	REPUBLIC NATURAL GAS COMPANY	12/08/1942	11	361		T034S-R036W-022 SW	KS	STEVENS	
LENNA B CARLILE ET VIR	NORTHERN NATURAL GAS COMPANY	10/19/1939	10	132		T034S-R036W-023 N/SW	KS	STEVENS	
STACY E GREEN ET UX	NORTHERN NATURAL GAS COMPANY	10/19/1939	10	131		T034S-R036W-023 NW	KS	STEVENS	
JAMES CECIL JOSLIN ET AL	NORTHERN NATURAL GAS COMPANY	10/10/1939	10	138		T034S-R036W-023 NE	KS	STEVENS	
MARY MAY ELLIS ET AL	REPUBLIC NATURAL GAS COMPANY	05/09/1944	12	473	12589	T034S-R036W-023 S/SW	KS	STEVENS	
SARAH C ERDWIEN ET VIR	REPUBLIC NATURAL GAS COMPANY	11/09/1938	9	79		T034S-R036W-023 SE	KS	STEVENS	
JAMES CECIL JOSLIN ET AL	NORTHERN NATURAL GAS COMPANY	10/10/1939	10	139		T034S-R036W-024 NW	KS	STEVENS	
RAY STALCUP ET UX	NORTHERN NATURAL GAS COMPANY	10/02/1939	10	50		T034S-R036W-025 E/SE	KS	STEVENS	
KANSAS CITY LIFE INSURANCE COMPANY	NORTHERN NATURAL GAS COMPANY	10/02/1939	10	114		T034S-R036W-025 W/SE	KS	STEVENS	
MATTIE M HAWORTH ET AL	NORTHERN NATURAL GAS COMPANY	10/02/1939	10	116		T034S-R036W-025 NW	KS	STEVENS	
SARAH NORTON	REPUBLIC NATURAL GAS COMPANY	12/08/1942	11	553		T034S-R036W-035 NE	KS	STEVENS	
ARTHUR B BEVAN ET UX	REPUBLIC NATURAL GAS COMPANY	12/07/1942	11	552		T034S-R036W-026 NE	KS	STEVENS	
SARAH NORTON	W T HOOPER	02/10/1930	3	174		T034S-R036W-027 SW	KS	STEVENS	
AMY L RUSH ET VIR	REPUBLIC NATURAL GAS COMPANY	12/08/1942	11	369		T034S-R036W-026 SE	KS	STEVENS	
ARTHUR B BEVAN ET UX	REPUBLIC NATURAL GAS COMPANY	12/07/1942	11	551		T034S-R036W-027 E	KS	STEVENS	
G E MORFORD ET AL	REPUBLIC NATURAL GAS COMPANY	10/10/1940	10	282		T034S-R036W-027 NW	KS	STEVENS	
HARRY V PARKER ET AL	REPUBLIC NATURAL GAS COMPANY	11/25/1939	10	73		T034S-R036W-028 N	KS	STEVENS	
						T034S-R036W-028 N/SW	KS	STEVENS	
						T034S-R036W-028 S/SW	KS	STEVENS	
						T034S-R036W-028 SE	KS	STEVENS	

LESSOR	LESSEE	DATE	BOOK	PAGE	REGISTRY	DESCRIPTION	STATE	COUNTY	LOT(S)
KANSAS UNIVERSITY ENDOWMENT ASSOCIATION JOHN FULKERSON ET UX	A C MOORHEAD REPUBLIC NATURAL GAS COMPANY	11/06/1942	11	328		T034S-R036W-029 NE	KS	STEVENS	
	REPUBLIC NATURAL GAS COMPANY	09/02/1939	10	58		T034S-R036W-029 SE	KS	STEVENS	
F E RUNYAN ET UX	REPUBLIC NATURAL GAS COMPANY	12/11/1942	11	497		T034S-R036W-030 E/NW	KS	STEVENS	1
							KS	STEVENS	2
							KS	STEVENS	3
							KS	STEVENS	4
						T034S-R036W-030 E/SW	KS	STEVENS	1
							KS	STEVENS	2
							KS	STEVENS	3
							KS	STEVENS	4
HARRY V PARKER ET AL	REPUBLIC NATURAL GAS COMPANY	11/25/1939	10	70		T034S-R036W-031 E/NW	KS	STEVENS	1
							KS	STEVENS	2
						T034S-R036W-031 NE	KS	STEVENS	1
							KS	STEVENS	2
						T034S-R036W-032 W	KS	STEVENS	
AVA L CRAWFORD ET AL	REPUBLIC NATURAL GAS COMPANY	12/17/1942	12	15		T034S-R036W-031 SE	KS	STEVENS	
							KS	STEVENS	
HARRY V PARKER ET AL	REPUBLIC NATURAL GAS COMPANY	11/25/1939	10	71		T035S-R037W-001 NE	KS	STEVENS	
						T034S-R036W-032 E	KS	STEVENS	
							KS	STEVENS	
HARRY V PARKER ET AL	REPUBLIC NATURAL GAS COMPANY	11/25/1939	10	72		T034S-R036W-033 W	KS	STEVENS	
						T034S-R036W-033 E	KS	STEVENS	
							KS	STEVENS	
A L ROEHR ET UX CITIES SERVICE OIL COMPANY	T J WAGNER JR REPUBLIC NATURAL GAS COMPANY	07/28/1943	12	209		T034S-R036W-034 W	KS	STEVENS	
		02/13/1947	14	489		T034S-R036W-034 E	KS	STEVENS	
SAM CAMMARN ET UX	NORTHERN NATURAL GAS COMPANY	10/02/1939	10	110		T034S-R036W-034 E	KS	STEVENS	
						T034S-R036W-035 NW	KS	STEVENS	
SIMON WINTER ET UX	NORTHERN NATURAL GAS COMPANY	03/18/1940	10	173		T034S-R036W-035 SE	KS	STEVENS	
PEOPLES NATIONAL BANK OF LIBERAL	JOHN W BAUGHMAN	03/16/1933	4	346		T034S-R036W-035 SW	KS	STEVENS	
CLARA ROEHR ET VIR	NORTHERN NATURAL GAS COMPANY	01/18/1940	10	149		T034S-R036W-036 N/SE	KS	STEVENS	
							KS	STEVENS	
LENNA B CARLILE ET VIR	NORTHERN NATURAL GAS COMPANY	10/02/1939	10	52		T034S-R036W-036 NE	KS	STEVENS	
						T034S-R036W-036 S/SE	KS	STEVENS	
						T034S-R036W-036 NW	KS	STEVENS	
JOSEPHINE H HARRISON	NORTHERN NATURAL GAS COMPANY	02/07/1940	10	143		T034S-R036W-036 SW	KS	STEVENS	
						T034S-R037W-001 NE	KS	STEVENS	
JOSEPHINE H HARRISON	NORTHERN NATURAL GAS COMPANY	02/07/1940	10	144		T034S-R037W-001 S/NW	KS	STEVENS	3
							KS	STEVENS	4

LESSOR	LESSEE	DATE	BOOK	PAGE	REGISTRY	DESCRIPTION	STATE	COUNTY	LOT(S)
J A SCHOWALTER	NORTHERN NATURAL GAS COMPANY	03/15/1940	10	158		T034S-R037W-001 SE	KS	STEVENS	
GEORGE E H JOHNSON ET UX	NORTHERN NATURAL GAS COMPANY	02/12/1940	10	150		T034S-R037W-001 SW	KS	STEVENS	
JOSEPHINE H HARRISON	NORTHERN NATURAL GAS COMPANY	02/07/1940	10	142		T034S-R037W-002 NE	KS	STEVENS	
W C BRUBAKER ET UX	WALTER KUHN	01/19/1939	9	569		T034S-R037W-002 SE	KS	STEVENS	
ALENE MAHONEY	NORTHERN NATURAL GAS COMPANY	02/07/1940	10	170		T034S-R037W-002 SW	KS	STEVENS	
SIMON WINTER ET UX	REPUBLIC NATURAL GAS COMPANY	01/12/1942	11	39		T034S-R037W-003 S/NW	KS	STEVENS	3
IRENE CUTTER ET VIR	REPUBLIC NATURAL GAS COMPANY	12/04/1942	P	114		T034S-R037W-003 SE	KS	STEVENS	4
J A SCHOWALTER	REPUBLIC NATURAL GAS COMPANY	03/03/1942	11	555		T034S-R037W-004 SE	KS	STEVENS	
A H CRAWFORD ET UX	REPUBLIC NATURAL GAS COMPANY	04/22/1942	11	97		T034S-R037W-004 SW/NE	KS	STEVENS	2
JENNIE KEYES ET VIR	REPUBLIC NATURAL GAS COMPANY	01/15/1943	11	391		T034S-R037W-008 SW	KS	STEVENS	
JENNIE KEYES ET VIR	REPUBLIC NATURAL GAS COMPANY	01/15/1943	11	409		T034S-R037W-009 S/NE	KS	STEVENS	
LINDLEY O BEVAN	REPUBLIC NATURAL GAS COMPANY	10/12/1939	10	61		T034S-R037W-010 NE	KS	STEVENS	
IRENE CUTTER ET VIR	REPUBLIC NATURAL GAS COMPANY	12/04/1942	11	337		T034S-R037W-010 NW	KS	STEVENS	
WILLIAM I CUTTER ET UX	REPUBLIC NATURAL GAS COMPANY	12/04/1942	11	339		T034S-R037W-010 SE	KS	STEVENS	
IRENE CUTTER ET VIR	REPUBLIC NATURAL GAS COMPANY	10/07/1942	11	183		T034S-R037W-010 SW	KS	STEVENS	
E V BAKER ET UX	REPUBLIC NATURAL GAS COMPANY	12/11/1939	9	641		T034S-R037W-011 NE	KS	STEVENS	
ALBERT R KIMZEY ET UX	REPUBLIC NATURAL GAS COMPANY	03/27/1943	12	16		T034S-R037W-011 NW	KS	STEVENS	
HAROLD WENZEL JOSLIN ET AL	REPUBLIC NATURAL GAS COMPANY	03/23/1944	12	451		T034S-R037W-011 SE	KS	STEVENS	
WILLIAM I CUTTER ET UX	REPUBLIC NATURAL GAS COMPANY	10/07/1942	11	185		T034S-R037W-011 SW	KS	STEVENS	
HAMBY J E EXXONMOBIL OIL CORPORATION	KIRBY S WOOLERY LINN ENERGY HOLDINGS LLC ET AL	12/10/1937 06/01/2014	8	527	UNRECORDED	T034S-R037W-012	KS	STEVENS	
SHAW R M ET UX	MAGNOLIA PETROLEUM COMPANY	05/26/1938	9	103		T034S-R037W-012 W	KS	STEVENS	
DELLA BARNETT ET AL	REPUBLIC NATURAL GAS COMPANY	01/05/1943	11	389		T034S-R037W-013 NE	KS	STEVENS	
CHARLES W CREAMER ET AL	REPUBLIC NATURAL GAS COMPANY	12/09/1942	11	518		T034S-R037W-013 NW	KS	STEVENS	
DELLA BARNETT ET AL	REPUBLIC NATURAL GAS COMPANY	01/05/1943	11	407		T034S-R037W-013 SE	KS	STEVENS	

LESSOR	LESSEE	DATE	BOOK	PAGE	REGISTRY	DESCRIPTION	STATE	COUNTY	LOT(S)
CHARLES W CREAMER ET UX	REPUBLIC NATURAL GAS COMPANY	01/02/1939	9	90		T034S-R037W-013 SW	KS	STEVENS	
MARY E MCCREERY	REPUBLIC NATURAL GAS COMPANY	10/13/1942	7	349		T034S-R037W-014 NE	KS	STEVENS	
GRACE R ANDERSON	THE TEXAS COMPANY	03/25/1940	11	179		T034S-R037W-014 NW	KS	STEVENS	
EXXONMOBIL OIL CORPORATION	LINN ENERGY HOLDINGS LLC ET AL	06/01/2014	10	245	UNRECORDED	T034S-R037W-014 NW	KS	STEVENS	
OTTO LOETHER ET UX	REPUBLIC NATURAL GAS COMPANY	06/26/1939	9	639		T034S-R037W-014 SE	KS	STEVENS	
EXXONMOBIL OIL CORPORATION	LINN ENERGY HOLDINGS LLC ET AL	06/01/2014			UNRECORDED	T034S-R037W-014 SW	KS	STEVENS	
ALDEN W FOSTER ET AL	REPUBLIC NATURAL GAS COMPANY	10/09/1942	11	385		T034S-R037W-015 NE	KS	STEVENS	
ALDEN W FOSTER ET AL	REPUBLIC NATURAL GAS COMPANY	10/09/1942	11	539		T034S-R037W-015 NW	KS	STEVENS	
EXXONMOBIL SEC 15-34S-37W STEVENS KS	LINN ENERGY HOLDINGS LLC ET AL	06/01/2014	295	61		T034S-R037W-015 SE	KS	STEVENS	
W B CRAWFORD ET UX	REPUBLIC NATURAL GAS COMPANY	07/30/1941	10	457		T034S-R037W-015 SW	KS	STEVENS	
DALE PERRILL ET AL	JOE E DENHAM	11/08/1944	13	85		T034S-R037W-017 NE	KS	STEVENS	
MARY L ADAMS ET VIR	MISSOURI VALLEY GAS CORPORATION	02/14/1936	7	437		T034S-R037W-017 NW	KS	STEVENS	
JOHN F GAUSS ET AL	REPUBLIC NATURAL GAS COMPANY	01/15/1942	11	71		T034S-R037W-017 SW	KS	STEVENS	
MARGARET BOVIE ET VIR	REPUBLIC NATURAL GAS COMPANY	07/05/1944	12	493		T034S-R037W-019 E/NW	KS	STEVENS	1
							KS	STEVENS	2
							KS	STEVENS	3
							KS	STEVENS	4
							KS	STEVENS	1
							KS	STEVENS	2
							KS	STEVENS	3
							KS	STEVENS	4
							KS	STEVENS	1
							KS	STEVENS	2
							KS	STEVENS	3
							KS	STEVENS	4
LEWIS B ELLEXSON ET UX	REPUBLIC NATURAL GAS COMPANY	10/21/1939	10	62		T034S-R037W-020 NW	KS	STEVENS	
PERRY O CAMPBELL ET UX	REPUBLIC NATURAL GAS COMPANY	01/18/1940	10	78		T034S-R037W-020 SE	KS	STEVENS	
EXXONMOBIL SEC 22-34S-37W STEVENS KS	LINN ENERGY HOLDINGS LLC ET AL	06/01/2014	294	614		T034S-R037W-022 NE	KS	STEVENS	

LESSOR	LESSEE	DATE	BOOK	PAGE	REGISTRY	DESCRIPTION	STATE	COUNTY	LOT(S)
J L CAPLINGER	REPUBLIC NATURAL GAS COMPANY	01/26/1943	11	403		T034S-R037W-022 NW	KS	STEVENS	
GLEN PHIFER ET AL	REPUBLIC NATURAL GAS COMPANY	01/21/1943	11	415		T034S-R037W-022 SE	KS	STEVENS	
JAMES H HULME ET AL	REPUBLIC NATURAL GAS COMPANY	03/26/1948	23	303		T034S-R037W-023 SW	KS	STEVENS	
						T034S-R037W-022 SW	KS	STEVENS	
						T034S-R037W-028 NW	KS	STEVENS	
						T034S-R037W-029 NE	KS	STEVENS	
						T034S-R037W-034 SW	KS	STEVENS	
C W CREAMER ET UX	REPUBLIC NATURAL GAS COMPANY	01/02/1939	9	91		T034S-R037W-023 NE	KS	STEVENS	
C W CREAMER ET UX	REPUBLIC NATURAL GAS COMPANY	06/09/1941	10	440		T034S-R037W-023 NW	KS	STEVENS	
TEXAS COMPANY (THE)	NORTHERN NATURAL GAS COMPANY	05/13/1946	14	385		T034S-R037W-023 NW	KS	STEVENS	
ROBERT EARL LYNCH ET UX	REPUBLIC NATURAL GAS COMPANY	01/09/1940	10	67		T034S-R037W-023 SE	KS	STEVENS	
ABBIE M SHERRELL ET AL	REPUBLIC NATURAL GAS COMPANY	10/06/1939	10	64		T034S-R037W-024 NW	KS	STEVENS	
CHARLES E LAMBERT ET UX	REPUBLIC NATURAL GAS COMPANY	12/10/1942	11	498		T034S-R037W-024 SE	KS	STEVENS	
ERNEST E JENNISON	GUY S SPEAKMAN	06/19/1941	10	322		T034S-R037W-024 SW	KS	STEVENS	
B B DAY ET UX	T J WAGNER JR	08/05/1943	12	233		T034S-R037W-025 E	KS	STEVENS	
EXXONMOBIL SEC 25-34S-37W STEVENS KS	LINN ENERGY HOLDINGS LLC ET AL	06/01/2014	295	73		T034S-R037W-025 E	KS	STEVENS	
GEORGE JENNISON ET UX	GUY S SPEAKMAN	07/02/1941	10	323		T034S-R037W-025 N/SW	KS	STEVENS	
HAZEL CUNNINGHAM ET VIR	ARGUS PRODUCTION CO (THE)	01/14/1940	9	636		T034S-R037W-025 NW	KS	STEVENS	
OPAL FRAIM ET VIR	GUY S SPEAKMAN	07/10/1941	10	324		T034S-R037W-025 S/SW	KS	STEVENS	
R E LYNCH ET UX	MISSOURI VALLEY GAS CORPORATION	11/23/1936	8	11		T034S-R037W-026 NE	KS	STEVENS	
			8	61			KS	STEVENS	
JAMES S HERSHEY	THE ARGUS PRODUCTION CO	10/29/1929	MIS H2	192		T034S-R037W-026 NW	KS	STEVENS	
ALICE HERSHBERGER ET AL	REPUBLIC NATURAL GAS COMPANY	12/08/1941	11	43		T034S-R037W-026 SE	KS	STEVENS	
ALICE HERSHBERGER ET AL	REPUBLIC NATURAL GAS COMPANY	12/08/1941	11	45		T034S-R037W-026 SW	KS	STEVENS	
J M RIDPATH ET UX	THE ARGUS PRODUCTION COMPANY	11/05/1929	H2	384		T034S-R037W-027 E/SE	KS	STEVENS	
JAMES A HERSHEY ET UX	REPUBLIC NATURAL GAS COMPANY	12/14/1942	11	503		T034S-R037W-027 NE	KS	STEVENS	
MARY A CUTTER	REPUBLIC NATURAL GAS COMPANY	12/04/1942	11	557		T034S-R037W-027 NW	KS	STEVENS	
FRED KNIER ET UX	ARGUS PRODUCTION CO (THE)	11/06/1929	H2	408		T034S-R037W-027 SW	KS	STEVENS	
OLIVER E WELCH ET AL	THE ARGUS PRODUCTION COMPANY	11/05/1929	H2	383		T034S-R037W-027 W/SE	KS	STEVENS	
J E BAKER ET UX	REPUBLIC NATURAL GAS COMPANY	05/17/1946	14	241		T034S-R037W-028 NE	KS	STEVENS	
MARY DAVIS	REPUBLIC NATURAL GAS COMPANY	12/04/1942	11	495		T034S-R037W-028 SE	KS	STEVENS	

LESSOR	LESSEE	DATE	BOOK	PAGE	REGISTRY	DESCRIPTION	STATE	COUNTY	LOT(S)
EXXONMOBIL SEC 28-34S-37W STEVENS KS	LINN ENERGY HOLDINGS LLC ET AL	06/01/2014	294	482		T034S-R037W-028 SW	KS	STEVENS	
MARY I TRUEBLOOD	REPUBLIC NATURAL GAS COMPANY	12/09/1942	11	558		T034S-R037W-029 NW	KS	STEVENS	
J B GIBBONS	ARGUS PRODUCTION CO (THE)	12/17/1929	MIS 3	239		T034S-R037W-029 SE	KS	STEVENS	
MARY F SPRINGER ET AL	REPUBLIC NATURAL GAS COMPANY	05/11/1938	9	78		T034S-R037W-029 SW	KS	STEVENS	
T J WAGNER JR ET UX	REPUBLIC NATURAL GAS COMPANY	10/12/1944	13	31	13636	T034S-R037W-030 N	KS	STEVENS	
RUTH M HARRISON ET VIR	THE ARGUS PRODUCTION CO	12/19/1929	MIS3	372		T034S-R037W-030 SW	KS	STEVENS	
JOHN BURROWS ET UX	A S NEWBURG & FRED ERICH	10/22/1929	H-2	215		T034S-R037W-031 E/SW	KS	STEVENS	3
J PAUL BURNS	REPUBLIC NATURAL GAS COMPANY	01/14/1943	12	38		T034S-R037W-031 SE	KS	STEVENS	4
KANSAS CITY LIFE INSURANCE COMPANY	REPUBLIC NATURAL GAS COMPANY	10/11/1940	10	294		T034S-R037W-032 NE	KS	STEVENS	
WALTER BOHNSTENGEL	REPUBLIC NATURAL GAS COMPANY	01/14/1943	11	397		T034S-R037W-032 NW	KS	STEVENS	
E M CARTER ET UX	REPUBLIC NATURAL GAS COMPANY	10/01/1940	10	287		T034S-R037W-032 SE	KS	STEVENS	
OHIO FUEL SUPPLY COMPANY (THE)	REPUBLIC NATURAL GAS COMPANY	10/01/1940	10	290		T034S-R037W-032 SE	KS	STEVENS	
RUTH C GARVEY	REPUBLIC NATURAL GAS COMPANY	10/02/1940	10	92		T034S-R037W-032 SW	KS	STEVENS	
CHARLES W BRYANT ET AL	REPUBLIC NATURAL GAS COMPANY	05/24/1944	12	475		T034S-R037W-033 E/SW	KS	STEVENS	
ANNIS WILLIS	REPUBLIC NATURAL GAS COMPANY	12/14/1942	11	554		T034S-R037W-033 NE	KS	STEVENS	
OPAL B FRAMM ET VIR	JOHN W BAUGHMAN	02/23/1933	6	615		T034S-R037W-033 NW	KS	STEVENS	
ANNIS WILLIS	REPUBLIC NATURAL GAS COMPANY	12/11/1942	11	496		T034S-R037W-033 SE	KS	STEVENS	
MAUD COLLINGWOOD	REPUBLIC NATURAL GAS COMPANY	11/06/1944	13	71		T034S-R037W-033 W/SW	KS	STEVENS	
FRED H KNIER ET UX	REPUBLIC NATURAL GAS COMPANY	12/05/1942	11	338		T034S-R037W-034 NE	KS	STEVENS	
ANNIS WILLIS ET AL	REPUBLIC NATURAL GAS COMPANY	12/11/1942	11	548		T034S-R037W-034 NW	KS	STEVENS	
CLARA P RATCLIFF	MISSOURI VALLEY GAS CORPORATION	05/23/1936	7	460		T034S-R037W-034 SE	KS	STEVENS	
RILEY W MACGREGOR ET UX	REPUBLIC NATURAL GAS COMPANY	06/08/1942	11	144		T034S-R037W-035 N	KS	STEVENS	
R E LYNCH ET UX	REPUBLIC NATURAL GAS COMPANY	01/09/1940	10	66		T034S-R037W-035 S	KS	STEVENS	
THEODORE R GOOCH ET UX	REPUBLIC NATURAL GAS COMPANY	12/11/1942	11	506		T034S-R037W-036 E/NE	KS	STEVENS	
L G BLACKMER ET UX	REPUBLIC NATURAL GAS COMPANY	01/16/1943	11	545		T034S-R037W-036 SE	KS	STEVENS	
						T034S-R037W-036 NE/NW	KS	STEVENS	
						T034S-R037W-036 NW/NE	KS	STEVENS	



LESSOR	LESSEE	DATE	BOOK	PAGE	REGISTRY	DESCRIPTION	STATE	COUNTY	LOT(S)
L G BLACKMER ET UX	REPUBLIC NATURAL GAS COMPANY	12/21/1942	11	542		T034S-R037W-036 SE/NW	KS	STEVENS	
						T034S-R037W-036 SW/NE	KS	STEVENS	
						T034S-R037W-036 W/NW	KS	STEVENS	
L G BLACKMER ET UX	REPUBLIC NATURAL GAS COMPANY	12/21/1942	11	544		T034S-R037W-036 SW	KS	STEVENS	
MACK GREENWOOD ET UX	UNITED PRODUCING COMPANY INC	07/15/1937	7	305		T034S-R038W-003 SE	KS	STEVENS	
BLANCHE BROOKS ET VIR	REPUBLIC NATURAL GAS COMPANY	11/06/1944	13	83		T034S-R038W-003 SW	KS	STEVENS	
J M RATCLIFF ET UX	THE ARGUS PRODUCTION CO	01/16/1930	MIS 3	343		T034S-R038W-005 E/SW	KS	STEVENS	
						T034S-R038W-005 NE	KS	STEVENS	
GEORGE GRACE ET UX	ORVILLE H PARKER	11/30/1940	10	369		T034S-R038W-005 S/NW	KS	STEVENS	3
							KS	STEVENS	4
STELLA I SIMPSON	ORVILLE H PARKER	12/10/1940	10	383		T034S-R038W-005 SE	KS	STEVENS	
						T034S-R038W-005 W/SW	KS	STEVENS	
S O MILES ET UX	T J WAGNER JR	07/31/1943	12	215		T034S-R038W-006 E/SW	KS	STEVENS	6
							KS	STEVENS	6
							KS	STEVENS	7
							KS	STEVENS	7
E V BAKER ET UX	REPUBLIC NATURAL GAS COMPANY	11/23/1948	23	189		T034S-R038W-006 E/SW	KS	STEVENS	6
							KS	STEVENS	6
							KS	STEVENS	7
							KS	STEVENS	7
HERMAN W HICKS ET UX	THE ARGUS PRODUCTION COMPANY	01/20/1930	MIS 3	396		T034S-R038W-006 NW	KS	STEVENS	
GEORGE GRACE ET UX	REPUBLIC NATURAL GAS COMPANY	04/28/1944	12	425		T034S-R038W-006 SE	KS	STEVENS	
J M RATCLIFF ET UX	THE ARGUS PRODUCTION CO	01/16/1930	MIS 3	347		T034S-R038W-007 NE	KS	STEVENS	
J M RATCLIFF ET UX	THE ARGUS PRODUCTION CO	01/16/1930	MIS 3	342		T034S-R038W-007 NW	KS	STEVENS	
J M RATCLIFF ET UX	THE ARGUS PRODUCTION CO	01/16/1930	MIS 3	346		T034S-R038W-007 SE	KS	STEVENS	
WESTROY CORPORATION	REPUBLIC NATURAL GAS COMPANY	05/29/1937	8	424		T034S-R038W-007 SW	KS	STEVENS	
E V BAKER	REPUBLIC NATURAL GAS COMPANY	05/14/1941	11	63	K-16805	T034S-R038W-008 SW	KS	STEVENS	
LILLY MYRTLE ERTZ ET AL	REPUBLIC NATURAL GAS COMPANY	11/12/1943	13	183		T034S-R038W-017 SE	KS	STEVENS	
						T034S-R038W-010 NE	KS	STEVENS	
C R ERTZ ET UX	REPUBLIC NATURAL GAS COMPANY	11/27/1942	11	508		T034S-R038W-010 E/SE	KS	STEVENS	
C E COULTER ET UX	REPUBLIC NATURAL GAS COMPANY	03/22/1945	13	171		T034S-R038W-010 NW	KS	STEVENS	
						T034S-R038W-010 W/SE	KS	STEVENS	
M H GREENWOOD ET UX	R M CRAWFORD	06/01/1926	1	312		T034S-R038W-011 NE	KS	STEVENS	
BLANCHE BROOKS ET VIR	REPUBLIC NATURAL GAS COMPANY	06/23/1941	11	1		T034S-R038W-011 NW	KS	STEVENS	
MELVIN GREENWOOD ET UX	REPUBLIC NATURAL GAS COMPANY	06/23/1941	11	2		T034S-R038W-011 SW	KS	STEVENS	

LESSOR	LESSEE	DATE	BOOK	PAGE	REGISTRY	DESCRIPTION	STATE	COUNTY	LOT(S)
EXXONMOBIL SEC 13-34S-38W STEVENS KS	LINN ENERGY HOLDINGS LLC ET AL	06/01/2014	295	421		T034S-R038W-013 E	KS	STEVENS	
SAVANAH J BEAVERS	REPUBLIC NATURAL GAS COMPANY	11/30/1942	11	525		T034S-R038W-014 E/NW	KS	STEVENS	
						T034S-R038W-014 E/SW	KS	STEVENS	
						T034S-R038W-014 NE	KS	STEVENS	
						T034S-R038W-014 SE	KS	STEVENS	
H M STEINBUCHTEL ET UX	REPUBLIC NATURAL GAS COMPANY	09/02/1942	11	177		T034S-R038W-014 W/W	KS	STEVENS	
W F FELLIOTT ET UX	REPUBLIC NATURAL GAS COMPANY	12/09/1940	10	298		T034S-R038W-025 NE	KS	STEVENS	
WILLIAM F M ELLIOTT ET UX	REPUBLIC NATURAL GAS COMPANY	10/06/1941	11	17		T034S-R038W-025 NW	KS	STEVENS	
WESTROY CORPORATION	REPUBLIC NATURAL GAS COMPANY	06/09/1938	9	70		T034S-R038W-025 SE	KS	STEVENS	
GRACE E BEAVERS	REPUBLIC NATURAL GAS COMPANY	04/10/1939	9	621		T034S-R038W-025 SW	KS	STEVENS	
W F BURROWS ET UX	MISSOURI VALLEY GAS CORPORATION	05/01/1936	7	452		T034S-R038W-026 E	KS	STEVENS	
W F BURROWS ET UX	MISSOURI VALLEY GAS CORPORATION	05/01/1936	7	453		T034S-R038W-026 W	KS	STEVENS	
G W SHELL ET AL	J W SAIN	08/16/1941	11	19		T034S-R038W-029 NE	KS	STEVENS	
LUKE P WEST ET UX	W A BARRINGTON	11/30/1929	H2	523		T034S-R038W-031 NE	KS	STEVENS	
LOUIS D BARROWS ET UX	THE ARGUS PRODUCTION COMPANY	05/09/1930	3	428		T034S-R038W-032 SW	KS	STEVENS	
GRACE R ANDERSON	REPUBLIC NATURAL GAS COMPANY	01/14/1943	11	549		T034S-R038W-036 NE	KS	STEVENS	
EXXONMOBIL SEC 36-34S-38W STEVENS KS	LINN ENERGY HOLDINGS LLC ET AL	06/01/2014	295	397		T034S-R038W-036 SE	KS	STEVENS	
R M SHAW ET UX	J W SAIN	08/16/1941	10	417		T034S-R039W-001 S/NE	KS	STEVENS	1
						T034S-R039W-001 SE	KS	STEVENS	2
WILLIAM R NICHOLAS	REPUBLIC NATURAL GAS COMPANY	02/24/1950	23	227		T034S-R039W-001 SE	KS	STEVENS	
MARTHA L SIBON ET AL	THE ARGUS PRODUCTION CO	12/18/1929	3	209		T034S-R039W-002 NE	KS	STEVENS	
ROBERT E EARHART ET UX	REPUBLIC NATURAL GAS COMPANY	01/17/1940	9	634		T034S-R039W-002 SE	KS	STEVENS	
RALPH ARMSTRONG ET UX	THE ARGUS PRODUCTION COMPANY	01/16/1930	MIS 3	223		T034S-R039W-003 SE	KS	STEVENS	
C E MCCALIP	REPUBLIC NATURAL GAS COMPANY	12/21/1942	11	516		T034S-R039W-010 NW	KS	STEVENS	
GEORGE W CURRY	REPUBLIC NATURAL GAS COMPANY	12/01/1942	11	519		T034S-R039W-010 SE	KS	STEVENS	
JOHN W JENNER ET UX	REPUBLIC NATURAL GAS COMPANY	08/21/1943	12	301		T034S-R039W-011 NE	KS	STEVENS	
T G HICKS ET UX	THE ARGUS PRODUCTION COMPANY	01/17/1930	MIS 3	398		T034S-R039W-011 SE	KS	STEVENS	
						T034S-R039W-012 E	KS	STEVENS	
						T034S-R039W-012 SW	KS	STEVENS	
R L SMITH ET AL	THE ARGUS PRODUCTION COMPANY	05/14/1930	MIS 3	432		T034S-R039W-015 NE	KS	STEVENS	

LESSOR	LESSEE	DATE	BOOK	PAGE	REGISTRY	DESCRIPTION	STATE	COUNTY	LOT(S)
DELLA LYNDE HAWORTH ET VIR	NORTHERN NATURAL GAS COMPANY	08/17/1938	9	317		T035S-R036W-001 NE	KS	STEVENS	
M HAGAMAN ET UX	NORTHERN NATURAL GAS COMPANY	08/18/1938	9	325		T035S-R036W-001 NW	KS	STEVENS	
L D GOOCH ET UX	NORTHERN NATURAL GAS COMPANY	08/15/1938	9	419		T035S-R036W-001 SE	KS	STEVENS	
TEXAS COMPANY (THE)	NORTHERN NATURAL GAS COMPANY	11/30/1944	13	495		T035S-R036W-001 SE	KS	STEVENS	
A F GORMAN ET UX	NORTHERN NATURAL GAS COMPANY	08/30/1938	9	503		T035S-R036W-001 SW	KS	STEVENS	
A L ROEHR ET UX	NORTHERN NATURAL GAS COMPANY	01/12/1939	10	4		T035S-R036W-002 NE	KS	STEVENS	
A L ROEHR ET UX	NORTHERN NATURAL GAS COMPANY	08/15/1938	9	167		T035S-R036W-002 NW	KS	STEVENS	
DIORA A SALLEY ET VIR	NORTHERN NATURAL GAS COMPANY	08/15/1938	9	259		T035S-R036W-002 SE	KS	STEVENS	
A L ROEHR ET UX	NORTHERN NATURAL GAS COMPANY	08/15/1938	9	175		T035S-R036W-002 SW	KS	STEVENS	
A L ROEHR ET UX	NORTHERN NATURAL GAS COMPANY	08/15/1938	9	385		T035S-R036W-003 NE	KS	STEVENS	
CLARA A ROEHR ET VIR	NORTHERN NATURAL GAS COMPANY	08/15/1938	9	265		T035S-R036W-003 NW	KS	STEVENS	
W A CUNNINGHAM ET UX	NORTHERN NATURAL GAS COMPANY	08/15/1938	9	263		T035S-R036W-003 SE	KS	STEVENS	
L D GOOCH ET UX	NORTHERN NATURAL GAS COMPANY	08/15/1938	9	389		T035S-R036W-003 SW	KS	STEVENS	
L D GOOCH ET UX	NORTHERN NATURAL GAS COMPANY	08/15/1938	9	393		T035S-R036W-004 NE	KS	STEVENS	
L D GOOCH ET UX	NORTHERN NATURAL GAS COMPANY	08/15/1938	9	391		T035S-R036W-004 SE	KS	STEVENS	
D C BANE ET UX	NORTHERN NATURAL GAS COMPANY	08/18/1938	9	291		T035S-R036W-004 W	KS	STEVENS	
K W HUBER	NORTHERN NATURAL GAS COMPANY	08/15/1938	9	261		T035S-R036W-005 NE	KS	STEVENS	
SIMON WINTER ET UX	REPUBLIC NATURAL GAS COMPANY	12/04/1942	11	556		T035S-R036W-005 NW	KS	STEVENS	
L D GOOCH ET UX	NORTHERN NATURAL GAS COMPANY	08/15/1938	9	395		T035S-R036W-005 SE	KS	STEVENS	
L D GOOCH ET UX	NORTHERN NATURAL GAS COMPANY	08/15/1938	9	421		T035S-R036W-005 SW	KS	STEVENS	
THE TEXAS COMPANY	NORTHERN NATURAL GAS COMPANY	11/30/1944	13	155		T035S-R036W-005 SW	KS	STEVENS	
CARRIE WINTER ET VIR	REPUBLIC NATURAL GAS COMPANY	12/04/1942	11	532		T035S-R036W-006 E/NW	KS	STEVENS	1
							KS	STEVENS	2
							KS	STEVENS	3
							KS	STEVENS	4
						T035S-R036W-006 E/SW	KS	STEVENS	1
							KS	STEVENS	2
							KS	STEVENS	3



LESSOR	LESSEE	DATE	BOOK	PAGE	REGISTRY	DESCRIPTION	STATE	COUNTY	LOT(S)
							KS	STEVENS	2
						T035S-R036W-013 NE	KS	STEVENS	1
							KS	STEVENS	2
D C COOK ET AL	NORTHERN NATURAL GAS COMPANY	08/21/1938	9	239		T035S-R036W-013 N/SW	KS	STEVENS	3
							KS	STEVENS	4
IDA M PECK ET AL	NORTHERN NATURAL GAS COMPANY	08/17/1938	9	413		T035S-R036W-013 NW	KS	STEVENS	
CARRIE WINTER ET VIR	NORTHERN NATURAL GAS COMPANY	08/15/1938	9	253		T035S-R036W-014 N/S	KS	STEVENS	1
							KS	STEVENS	2
							KS	STEVENS	3
							KS	STEVENS	4
IDA M PECK ET AL	NORTHERN NATURAL GAS COMPANY	08/17/1938	9	401		T035S-R036W-014 NE	KS	STEVENS	
S R WEBB ET UX	NORTHERN NATURAL GAS COMPANY	08/15/1938	9	377		T035S-R036W-014 NW	KS	STEVENS	
SIMON WINTER ET UX	NORTHERN NATURAL GAS COMPANY	08/15/1938	9	257		T035S-R036W-015 N/SE	KS	STEVENS	1
							KS	STEVENS	2
FEDERAL LAND BANK OF WICHITA	NORTHERN NATURAL GAS COMPANY	08/15/1940	10	188		T035S-R036W-015 N	KS	STEVENS	3
							KS	STEVENS	4
						T035S-R036W-015 N/SW	KS	STEVENS	3
							KS	STEVENS	4
GUY S SPEAKMAN ET UX	NORTHERN NATURAL GAS COMPANY	08/23/1938	9	447		T035S-R036W-016 N/SE	KS	STEVENS	1
							KS	STEVENS	2
						T035S-R036W-016 NE	KS	STEVENS	1
							KS	STEVENS	2
ZEPHIE RAY ET UX	NORTHERN NATURAL GAS COMPANY	08/15/1938	9	397		T035S-R036W-016 N/SW	KS	STEVENS	3
							KS	STEVENS	4
						T035S-R036W-016 NW	KS	STEVENS	3
							KS	STEVENS	4
W F ROSE ET UX	NORTHERN NATURAL GAS COMPANY	08/18/1938	9	405		T035S-R036W-017 N	KS	STEVENS	
FRANCIS J RAY ET AL	NORTHERN NATURAL GAS COMPANY	08/15/1938	9	251		T035S-R036W-017 N/SE	KS	STEVENS	1
							KS	STEVENS	2
							KS	STEVENS	3
							KS	STEVENS	4
						T035S-R036W-017 N/SW	KS	STEVENS	1
							KS	STEVENS	2
							KS	STEVENS	3
							KS	STEVENS	4
ANNIE VELMER DYE ET VIR	REPUBLIC NATURAL GAS COMPANY	12/19/1942	11	359		T035S-R036W-018 E/NW	KS	STEVENS	3
							KS	STEVENS	
						T035S-R036W-018 NE/SW	KS	STEVENS	3

LESSOR	LESSEE	DATE	BOOK	PAGE	REGISTRY	DESCRIPTION	STATE	COUNTY	LOT(S)
FRANCES J RAY ET AL	REPUBLIC NATURAL GAS COMPANY	01/08/1943	12	10		T036S-R036W-018	KS	STEVENS	1
JOHN RAY ET UX	REPUBLIC NATURAL GAS COMPANY	12/14/1942	11	501		T036S-R036W-018 N/SE	KS	STEVENS	2
							KS	STEVENS	4
							KS	STEVENS	5
							KS	STEVENS	6
							KS	STEVENS	7
L G BLACKMER ET UX	REPUBLIC NATURAL GAS COMPANY	12/21/1942	11	527		T036S-R036W-018 NE	KS	STEVENS	
C E HOWLAND ET UX	REPUBLIC NATURAL GAS COMPANY	11/12/1941	11	25		T036S-R037W-001 NW	KS	STEVENS	
LOUIS BRIGGEMANN ET UX	REPUBLIC NATURAL GAS COMPANY	04/23/1946	14	187		T036S-R037W-001 SE	KS	STEVENS	
RUBY STATTON ET VIR	REPUBLIC NATURAL GAS COMPANY	12/10/1942	11	560		T036S-R037W-001 SW	KS	STEVENS	
ARCHIE F ROEHR	REPUBLIC NATURAL GAS COMPANY	02/28/1941	10	309		T036S-R037W-002 NE	KS	STEVENS	
PHOENIX JOINT STOCK LAND BANK OF KANSAS CITY	REPUBLIC NATURAL GAS COMPANY	02/15/1941	10	306		T036S-R037W-002 NW	KS	STEVENS	
A L ROEHR ET UX	REPUBLIC NATURAL GAS COMPANY	02/28/1941	10	310		T036S-R037W-003 SE	KS	STEVENS	
BEN SCHAAPELDT ET UX	REPUBLIC NATURAL GAS COMPANY	01/15/1943	11	530		T036S-R037W-002 SE	KS	STEVENS	
IRENE FAIN ET AL	REPUBLIC NATURAL GAS COMPANY	10/14/1941	11	23		T036S-R037W-002 SW	KS	STEVENS	
J A HEADRICK ET UX	REPUBLIC NATURAL GAS COMPANY	01/13/1940	9	632		T036S-R037W-003 NE	KS	STEVENS	
W E WILEY ET UX	ARGUS PRODUCTION COMPANY (THE)	01/31/1930	3	519		T036S-R037W-003 W	KS	STEVENS	
EDWARD SCOTT RAYDURE ET AL	REPUBLIC NATURAL GAS COMPANY	12/08/1941	11	59		T036S-R037W-004 NE	KS	STEVENS	
EDWARD SCOTT RAYDURE ET AL	REPUBLIC NATURAL GAS COMPANY	05/26/1943	11	597		T036S-R037W-004 NW	KS	STEVENS	
EMMA BROWN ET AL	REPUBLIC NATURAL GAS COMPANY	05/08/1941	10	439		T036S-R037W-004 S	KS	STEVENS	
						T036S-R037W-005	KS	STEVENS	1
						T036S-R037W-006 E/NW	KS	STEVENS	2
						T036S-R037W-006 NE	KS	STEVENS	1
						T036S-R037W-006 N	KS	STEVENS	2
A D ASHER ET UX	W A BARRINGTON	05/28/1929	H	319		T036S-R037W-007 N	KS	STEVENS	
RUBY STATTON ET VIR	REPUBLIC NATURAL GAS COMPANY	07/05/1941	10	321		T036S-R037W-007 SE	KS	STEVENS	
						T036S-R037W-017 NW	KS	STEVENS	
RUTH HARRISON ET VIR	REPUBLIC NATURAL GAS COMPANY	12/09/1942	11	538		T036S-R037W-008 NE	KS	STEVENS	
HILDA THAYER	REPUBLIC NATURAL GAS COMPANY	12/10/1942	11	431		T036S-R037W-008 NW	KS	STEVENS	

LESSOR	LESSEE	DATE	BOOK	PAGE	REGISTRY	DESCRIPTION	STATE	COUNTY	LOT(S)
EDNA MEYERS ET VIR	REPUBLIC NATURAL GAS COMPANY	12/10/1942	11	520		T035S-R037W-008 SE	KS	STEVENS	
HILDA THAYER	REPUBLIC NATURAL GAS COMPANY	12/10/1942	11	433		T035S-R037W-008 SW	KS	STEVENS	
J A HEADRICK ET UX	ARGUS PRODUCTION CO (THE)	01/13/1930	MS 3	328		T035S-R037W-009 N	KS	STEVENS	
EDWARD SCOTT RAYDURE ET AL	REPUBLIC NATURAL GAS COMPANY	05/26/1943	11	595		T035S-R037W-009 SE	KS	STEVENS	
J A HEADRICK ET UX	REPUBLIC NATURAL GAS COMPANY	04/05/1941	10	431		T035S-R037W-009 SW	KS	STEVENS	
EARL DELAY ET UX	REPUBLIC NATURAL GAS COMPANY	03/31/1943	12	09		T035S-R037W-010 NE	KS	STEVENS	
EARL DELAY ET UX	REPUBLIC NATURAL GAS COMPANY	03/31/1943	12	8		T035S-R037W-010 NW	KS	STEVENS	
IVAN B ERWIN ET UX	THE ARGUS PRODUCTION CO	11/09/1929	H2	406		T035S-R037W-010 SE	KS	STEVENS	
CLARA P RATCLIFF	MISSOURI VALLEY GAS CORPORATION	03/09/1936	7	432		T035S-R037W-010 SW	KS	STEVENS	
RICHARD BROWN ET UX	REPUBLIC NATURAL GAS COMPANY	12/28/1944	13	79		T035S-R037W-011 NE	KS	STEVENS	
FEDERAL LAND BANK OF WICHITA	A C MOORHEAD	11/14/1942	11	325		T035S-R037W-011 NW	KS	STEVENS	
HARRY BROWN ET UX	REPUBLIC NATURAL GAS COMPANY	12/10/1942	11	536		T035S-R037W-011 S	KS	STEVENS	
S R WEBB ET UX	REPUBLIC NATURAL GAS COMPANY	12/14/1942	11	399		T035S-R037W-012 NE	KS	STEVENS	
KANSAS CITY LIFE INSURANCE COMPANY	REPUBLIC NATURAL GAS COMPANY	03/04/1941	10	423		T035S-R037W-012 NW	KS	STEVENS	
ERNEST P BOLES ET AL	REPUBLIC NATURAL GAS COMPANY	11/10/1941	11	41		T035S-R037W-012 SE	KS	STEVENS	
MARGARET BROWN ET AL	REPUBLIC NATURAL GAS COMPANY	07/08/1944	12	465		T035S-R037W-012 SW	KS	STEVENS	
EXXONMOBIL OIL CORPORATION	LINN ENERGY HOLDINGS LLC ET AL	06/01/2014			UNRECORDED	T035S-R037W-013 E	KS	STEVENS	
MARY HAYMAKER ET AL	D D HARRINGTON	04/06/1944	12	413		T035S-R037W-013 SW	KS	STEVENS	1
						T035S-R037W-013 N/SE	KS	STEVENS	2
							KS	STEVENS	3
							KS	STEVENS	4
						T035S-R037W-013 N/SW	KS	STEVENS	1
							KS	STEVENS	2
							KS	STEVENS	3
							KS	STEVENS	4
						T035S-R037W-013 NE	KS	STEVENS	1
							KS	STEVENS	2
							KS	STEVENS	3
							KS	STEVENS	4
RUSSELL HIGDON ET UX	REPUBLIC NATURAL GAS COMPANY	01/13/1940	9	635		T035S-R037W-013 NW	KS	STEVENS	
FLORA E LEE ET VIR	A C MOORHEAD	05/26/1943	11	587		T035S-R037W-014 N/SE	KS	STEVENS	1
							KS	STEVENS	2

LESSOR	LESSEE	DATE	BOOK	PAGE	REGISTRY	DESCRIPTION	STATE	COUNTY	LOT(S)
						T035S-R037W-014 NE	KS	STEVENS	1
							KS	STEVENS	2
THE TEXAS COMPANY	REPUBLIC NATURAL GAS COMPANY	02/22/1945	13	185		T035S-R037W-014 N/SE	KS	STEVENS	1
							KS	STEVENS	2
						T035S-R037W-014 NE	KS	STEVENS	1
							KS	STEVENS	2
HAVEN H STEVENS ET UX	REPUBLIC NATURAL GAS COMPANY	12/14/1942	11	504		T035S-R037W-014 N/SW	KS	STEVENS	3
							KS	STEVENS	4
VELMA EDGAR	REPUBLIC NATURAL GAS COMPANY	01/08/1947	14	475		T035S-R037W-014 NW	KS	STEVENS	
CLARA P RATCLIFF	MISSOURI VALLEY GAS CORPORATION	03/09/1936				T035S-R037W-015 NE	KS	STEVENS	
IRIS G ELLIS ET VIR	REPUBLIC NATURAL GAS COMPANY	07/05/1944	12	469	12585	T035S-R037W-015 NW	KS	STEVENS	
							KS	STEVENS	
C P RATCLIFF	ALDEN W FOSTER	02/01/1935	7	360		T035S-R037W-015 SE	KS	STEVENS	
LAURA CLAGGETT ET AL	REPUBLIC NATURAL GAS COMPANY	07/28/1943	12	257		T035S-R037W-016 N	KS	STEVENS	
A B RINEY	ALDEN W FOSTER	04/09/1942	11	107		T035S-R037W-016 N/S	KS	STEVENS	1
							KS	STEVENS	1
							KS	STEVENS	2
							KS	STEVENS	2
							KS	STEVENS	3
							KS	STEVENS	3
							KS	STEVENS	4
							KS	STEVENS	4
O R PACKEBUSH ET UX	REPUBLIC NATURAL GAS COMPANY	10/07/1942	11	297		T035S-R037W-017 NE	KS	STEVENS	
CLARENCE GREWELL ET AL	REPUBLIC NATURAL GAS COMPANY	08/25/1941	11	21		T035S-R037W-017 SE	KS	STEVENS	
EXXONMOBIL SEC 18-35S-37W STEVENS KS	LINN ENERGY HOLDINGS LLC ET AL	06/01/2014	294	710		T035S-R037W-018 E/NW	KS	STEVENS	1
							KS	STEVENS	2
EDNA MEYERS ET VIR	REPUBLIC NATURAL GAS COMPANY	01/21/1942	11	61		T035S-R037W-018 N/SE	KS	STEVENS	4
							KS	STEVENS	5
							KS	STEVENS	6
							KS	STEVENS	7
RUTH M HARRISON ET VIR	REPUBLIC NATURAL GAS COMPANY	02/24/1942	11	83		T035S-R037W-018 N/SW	KS	STEVENS	
ABBIE J CLYMER	REPUBLIC NATURAL GAS COMPANY	01/15/1943	11	395		T035S-R037W-018 NE	KS	STEVENS	
EXXONMOBIL SEC 6-35S-38W STEVENS KS	LINN ENERGY HOLDINGS LLC ET AL	06/01/2014	295	253		T035S-R038W-001 SE	KS	STEVENS	
KATIE SCHAEFFER	W A BARRINGTON	11/12/1929	H2	306		T035S-R038W-006 NW	KS	STEVENS	
RALPH PERRILL ET AL	JOE E DUNHAM	01/05/1937	8	213		T035S-R038W-007 E/SW	KS	STEVENS	3



LESSOR	LESSEE	DATE	BOOK	PAGE	REGISTRY	DESCRIPTION	STATE	COUNTY	LOT(S)
EXXONMOBIL SEC 7-35S-38W STEVENS KS	LINN ENERGY HOLDINGS LLC ET AL	06/01/2014	295	337		T035S-R038W-007 W/NW	KS	STEVENS	4
NORTH AMERICAN LIFE INSURANCE COMPANY OF CHICAGO	A C MOORHEAD	01/17/1938	8	465		T035S-R038W-008 SW	KS	STEVENS	
CENTRAL LIFE ASSURANCE SOCIETY (MUTUAL)	REPUBLIC NATURAL GAS COMPANY	12/09/1940	10	305		T035S-R038W-012 NE	KS	STEVENS	
A D ASHER ET UX	MISSOURI VALLEY GAS CORPORATION	02/05/1936	7	426		T035S-R038W-012 NW	KS	STEVENS	
EXXONMOBIL SEC 13-35S-38W STEVENS KS	LINN ENERGY HOLDINGS LLC ET AL	06/01/2014	295	241		T035S-R038W-013 NE	KS	STEVENS	
W H HAMILTON ET UX	REPUBLIC NATURAL GAS COMPANY	03/05/1938	8	457		T035S-R038W-013 S	KS	STEVENS	
FEDERAL FARM MORTGAGE CORP (KSW 056842)	REPUBLIC NATURAL GAS COMPANY	12/31/1942	11	441		T035S-R038W-015	KS	STEVENS	
						T035S-R038W-018 E	KS	STEVENS	1
							KS	STEVENS	2
						T035S-R038W-018 E/NW	KS	STEVENS	1
							KS	STEVENS	2
THEO B MOORE ET UX	ARGUS PRODUCTION COMPANY	10/25/1929	H-2	190		T035S-R038W-018 SW	KS	STEVENS	
JOHANNA K EHRHARDT	THE ARGUS PRODUCTION COMPANY	01/17/1930	MIS- 3	291		T035S-R039W-003 S/S	KS	STEVENS	
							KS	STEVENS	
						T035S-R039W-011 NW	KS	STEVENS	
R S PHILLIPS ET UX	C T PARKER	01/02/1930	H-2	534		T035S-R039W-010 S	KS	STEVENS	
						T035S-R039W-014 S/NE	KS	STEVENS	
						T035S-R039W-014 SE	KS	STEVENS	
						T035S-R039W-014 W	KS	STEVENS	
						T035S-R039W-015 NW	KS	STEVENS	
						T035S-R039W-015 S	KS	STEVENS	
RALPH PERRILL ET AL	JOE E DUNHAM	01/05/1937	8	203		T035S-R039W-012 SE	KS	STEVENS	
A E JOHNSON ET UX	CLARENCE S REITER	01/24/1930	MIS 3	382		T035S-R039W-013 SW	KS	STEVENS	
H C GERBER ET UX	MOBIL OIL CORPORATION	05/15/1973	66	159		T035S-R039W-023	KS	STEVENS	1

**EXHIBIT B**

**Attached to and made a part of that certain  
Conveyance, Assignment and Bill of Sale  
dated July 31, 2017, by and between  
Berry Petroleum Company, LLC, as “Assignor”, and  
Scout Energy Group III, LP, as “Assignee”**

CERTAIN EXCLUDED ASSETS

None.

August 1<sup>st</sup>, 2017

**Operator Summary between XTO, Linn and Berry**

This summary is in response to the KCC requirement to attach Assignments and Bills of Sale to every county's T-1 Change of Operator well filings. Due to the nature of Linn's property exchange with XTO and Berry, an ABOS does not exist between Linn and Berry. This summary of the Exchange will hopefully allow the KCC to accept a TSA and Separation Agreement that was executed during Linn and Berry's separate emergence from bankruptcy earlier this year. In 2013, Berry merged with Linn Energy, LC and became an indirect wholly owned subsidiary to Linn. Because of this, all XTO properties in a subsequent acquisition were assigned a split ownership between Linn and Berry – Linn was given 21.99% and Berry was given 78.01% of all ownership in XTO's properties being acquired. Because Berry was a wholly owned subsidiary to Linn, Linn operated all XTO properties, despite having a smaller ownership. Thus, an assignment from Linn to Berry was not necessary when Berry emerged from bankruptcy as its own independent entity because Berry already possessed ownership from XTO. Instead, a Transition Services and Separation Agreement was used. Linn and Berry also agreed Linn would maintain its status as Operator for all Hugoton assets in which Berry possessed a majority working interest. However, this agreement is now void because Berry sold its Hugoton properties to Scout. Now that Scout has acquired a majority working interest in the properties that Linn was operating on behalf of Berry, Scout will now take over as operator. What Linn can provide in its Change of Operator filings is the original ABOS from XTO to Berry and Linn and the Transition Services and Separation Agreement between Linn and Berry. So far, no one at Linn has caught wind of and ABOS between Berry and Scout, so we would not be able to provide one at this point in our filings. Please let me know as soon as possible if this proposal is acceptable for T-1 approval. Also, I'd be happy to answer any questions you may have.

Thank you,



*Marcela Engles*

*Landman I – Hugoton and  
Permian-New Mexico*

600 Travis

Houston, Texas 77002

T: 281.840.4011

F: 281.605.4169

[www.linnenergy.com](http://www.linnenergy.com)