

KANSAS CORPORATION COMMISSION  
OIL & GAS CONSERVATION DIVISION

Form T-1  
July 2014

Form must be Typed  
Form must be Signed  
All blanks must be Filled

**REQUEST FOR CHANGE OF OPERATOR  
TRANSFER OF INJECTION OR SURFACE PIT PERMIT**

Form KSONA-1, Certification of Compliance with the Kansas Surface Owner Notification Act,  
MUST be submitted with this form.

Check Applicable Boxes:

- Oil Lease: No. of Oil Wells \_\_\_\_\_ \*\*
- Gas Lease: No. of Gas Wells \_\_\_\_\_ \*\*
- Gas Gathering System: \_\_\_\_\_
- Saltwater Disposal Well - Permit No.: \_\_\_\_\_  
Spot Location: \_\_\_\_\_ feet from  N /  S Line  
\_\_\_\_\_ feet from  E /  W Line
- Enhanced Recovery Project Permit No.: \_\_\_\_\_  
Entire Project:  Yes  No  
Number of Injection Wells \_\_\_\_\_ \*\*

Field Name: \_\_\_\_\_

**\*\* Side Two Must Be Completed.**

Effective Date of Transfer: \_\_\_\_\_

KS Dept of Revenue Lease No.: \_\_\_\_\_

Lease Name: \_\_\_\_\_

\_\_\_\_\_ Sec. \_\_\_\_\_ Twp. \_\_\_\_\_ R.  E  W

Legal Description of Lease: \_\_\_\_\_

County: \_\_\_\_\_

Production Zone(s): \_\_\_\_\_

Injection Zone(s): \_\_\_\_\_

Surface Pit Permit No.: \_\_\_\_\_  
(API No. if Drill Pit, WO or Haul)

\_\_\_\_\_ feet from  N /  S Line of Section

\_\_\_\_\_ feet from  E /  W Line of Section

Type of Pit:  Emergency  Burn  Settling  Haul-Off  Workover  Drilling

Past Operator's License No. \_\_\_\_\_

Contact Person: \_\_\_\_\_

Past Operator's Name & Address: \_\_\_\_\_

Phone: \_\_\_\_\_

Title: \_\_\_\_\_

Signature: \_\_\_\_\_

New Operator's License No. \_\_\_\_\_

Contact Person: \_\_\_\_\_

New Operator's Name & Address: \_\_\_\_\_

Phone: \_\_\_\_\_

Oil / Gas Purchaser: \_\_\_\_\_

Date: \_\_\_\_\_

Title: \_\_\_\_\_

Signature: \_\_\_\_\_

**Acknowledgment of Transfer:** The above request for transfer of injection authorization, surface pit permit # \_\_\_\_\_ has been noted, approved and duly recorded in the records of the Kansas Corporation Commission. This acknowledgment of transfer pertains to Kansas Corporation Commission records only and does not convey any ownership interest in the above injection well(s) or pit permit.

\_\_\_\_\_ is acknowledged as  
the new operator and may continue to inject fluids as authorized by  
Permit No.: \_\_\_\_\_ . Recommended action: \_\_\_\_\_

Date: \_\_\_\_\_  
Authorized Signature

\_\_\_\_\_ is acknowledged as  
the new operator of the above named lease containing the surface pit  
permitted by No.: \_\_\_\_\_ .

Date: \_\_\_\_\_  
Authorized Signature

DISTRICT \_\_\_\_\_ EPR \_\_\_\_\_ PRODUCTION \_\_\_\_\_ UIC \_\_\_\_\_



KANSAS CORPORATION COMMISSION  
OIL & GAS CONSERVATION DIVISION

Form KSONA-1

July 2014

**Form Must Be Typed****Form must be Signed****All blanks must be Filled**

## CERTIFICATION OF COMPLIANCE WITH THE KANSAS SURFACE OWNER NOTIFICATION ACT

*This form must be submitted with all Forms C-1 (Notice of Intent to Drill); CB-1 (Cathodic Protection Borehole Intent); T-1 (Request for Change of Operator Transfer of Injection or Surface Pit Permit); and CP-1 (Well Plugging Application). Any such form submitted without an accompanying Form KSONA-1 will be returned.*

**Select the corresponding form being filed:**  **C-1** (Intent)  **CB-1** (Cathodic Protection Borehole Intent)  **T-1** (Transfer)  **CP-1** (Plugging Application)

OPERATOR: License # \_\_\_\_\_

Name: \_\_\_\_\_

Address 1: \_\_\_\_\_

Address 2: \_\_\_\_\_

City: \_\_\_\_\_ State: \_\_\_\_\_ Zip: \_\_\_\_\_ + \_\_\_\_\_

Contact Person: \_\_\_\_\_

Phone: ( \_\_\_\_\_ ) \_\_\_\_\_ Fax: ( \_\_\_\_\_ ) \_\_\_\_\_

Email Address: \_\_\_\_\_

Well Location:

\_\_\_\_ - \_\_\_\_ - \_\_\_\_ - \_\_\_\_ Sec. \_\_\_\_ Twp. \_\_\_\_ S. R. \_\_\_\_  East  West

County: \_\_\_\_\_

Lease Name: \_\_\_\_\_ Well #: \_\_\_\_\_

*If filing a Form T-1 for multiple wells on a lease, enter the legal description of the lease below:*

**Surface Owner Information:**

Name: \_\_\_\_\_

Address 1: \_\_\_\_\_

Address 2: \_\_\_\_\_

City: \_\_\_\_\_ State: \_\_\_\_\_ Zip: \_\_\_\_\_ + \_\_\_\_\_

*When filing a Form T-1 involving multiple surface owners, attach an additional sheet listing all of the information to the left for each surface owner. Surface owner information can be found in the records of the register of deeds for the county, and in the real estate property tax records of the county treasurer.*

*If this form is being submitted with a Form C-1 (Intent) or CB-1 (Cathodic Protection Borehole Intent), you must supply the surface owners and the KCC with a plat showing the predicted locations of lease roads, tank batteries, pipelines, and electrical lines. The locations shown on the plat are preliminary non-binding estimates. The locations may be entered on the Form C-1 plat, Form CB-1 plat, or a separate plat may be submitted.*

**Select one of the following:**

- I certify that, pursuant to the Kansas Surface Owner Notice Act (House Bill 2032), I have provided the following to the surface owner(s) of the land upon which the subject well is or will be located: 1) a copy of the Form C-1, Form CB-1, Form T-1, or Form CP-1 that I am filing in connection with this form; 2) if the form being filed is a Form C-1 or Form CB-1, the plat(s) required by this form; and 3) my operator name, address, phone number, fax, and email address.
- I have not provided this information to the surface owner(s). I acknowledge that, because I have not provided this information, the KCC will be required to send this information to the surface owner(s). To mitigate the additional cost of the KCC performing this task, I acknowledge that I must provide the name and address of the surface owner by filling out the top section of this form and that I am being charged a \$30.00 handling fee, payable to the KCC, which is enclosed with this form.

*If choosing the second option, submit payment of the \$30.00 handling fee with this form. If the fee is not received with this form, the KSONA-1 form and the associated Form C-1, Form CB-1, Form T-1, or Form CP-1 will be returned.*

I hereby certify that the statements made herein are true and correct to the best of my knowledge and belief.

Date: \_\_\_\_\_ Signature of Operator or Agent: \_\_\_\_\_ Title: \_\_\_\_\_

Prepared By: Warren J. Ludlow, XTO Energy Inc-  
Vice President & Assoc. General Counsel

After Recording Return To:  
LINN Energy Holdings, LLC  
Attn: General Counsel  
600 Travis Street, Suite 5100  
Houston, Texas 77002



STATE OF KANSAS } 565  
HAMILTON COUNTY }  
This instrument was filed for record  
on the 25<sup>th</sup> day of August  
A.D. 2014 at 9:00 o'clock AM  
and duly recorded in book 190  
Page 94 fee \$ 100.00  
Pam Hook, Deputy  
Register of Deeds

### ASSIGNMENT, BILL OF SALE AND CONVEYANCE

THE STATE OF KANSAS           §  
  §  
COUNTY OF HAMILTON       §

This Assignment, Bill of Sale and Conveyance (this “**Assignment**”) is from XTO Energy Inc., a Delaware corporation; ExxonMobil Oil Corporation, a New York Corporation, in care of XTO Energy Inc.; Mobil E&P U.S. Development Corporation, a Delaware corporation, in care of XTO Energy Inc.; and Exxon Mobil Corporation, a New Jersey corporation, in care of XTO Energy Inc., with a mailing address of 810 Houston Street, Fort Worth, Texas 76102 (each an “**Assignor**” and, collectively, “**Assignors**”) to LINN Energy Holdings, LLC and Berry Petroleum Company, LLC d/b/a Berry Oil Company (each an “**Assignee**” and, collectively, “**Assignees**”) in the proportions hereinafter specified, and effective as of 7:00 a.m. local time where the Assets are located on June 1, 2014 (the “**Effective Time**”).

### RECITALS

WHEREAS, reference is made to that certain Exchange Agreement, dated May 20, 2014 and effective as of June 1, 2014 (the “**Exchange Agreement**”), by and among LINN Energy Holdings, LLC, a Delaware limited liability company (“**LINN Holdings**”), Berry Petroleum Company, LLC, a Delaware limited liability company d/b/a Berry Oil Company (together with LINN Holdings, “**LINN**”), XTO Energy Inc., a Delaware corporation (“**XTO Energy**”), ExxonMobil Oil Corporation, a New York corporation (“**EMOC**”), Mobil E&P U.S. Development Corporation, a Delaware corporation (“**MEPDC**”), and Exxon Mobil Corporation, a New Jersey corporation (“**ExxonMobil**,” and collectively with XTO Energy, EMOC and MEPDC, “**XTO**”);

WHEREAS, subject to the terms and conditions of the Exchange Agreement, Assignor and Assignees desire that Assignor sell, assign, transfer and convey to Assignees and that Assignees purchase and receive from Assignor, the Assets (as defined below) in the proportions hereinafter specified; and

WHEREAS, the parties acknowledge and agree that the transactions contemplated by this Assignment are integral to the transactions contemplated by the Exchange Agreement and that the execution of this Assignment on the terms and conditions set forth herein is a condition to the parties’ obligations to effect the closing of the Exchange Agreement;

Copy PH  
Numerical PH  
Computer PH  
Indirect \_\_\_\_\_  
Direct \_\_\_\_\_

NOW, THEREFORE, for and in consideration of the mutual promises contained herein and in the Exchange Agreement, the benefits to be derived by each party hereunder and under the Exchange Agreement, and other good and valuable consideration, the receipt and sufficiency of which are hereby acknowledged, the parties agree as follows:

## ARTICLE I DEFINED TERMS

### 1.1 Definitions.

(a) In addition to the terms defined in the preamble of and recitals to this Assignment or in other sections of this Assignment, for the purposes hereof, the following expressions and terms shall have the meanings set forth in this Section 1.1(a), unless the context otherwise requires:

(i) “**Affiliate**” shall mean, with respect to any Person, any other Person that directly, or indirectly through one or more intermediaries, Controls, or is Controlled by, or is under common Control with, such Person.

(ii) “**Asset Taxes**” shall mean Property Taxes, Production Taxes and Sales Taxes.

(iii) “**Assignor Group**” shall mean Assignor, its Affiliates and their respective directors, officers, employees, agents and representatives.

(iv) “**Assumed Obligations**” shall mean all of the obligations and liabilities of Assignors, known or unknown, arising from, based upon or associated with the Assets that arose or which arise on or after the Effective Time, including all obligations and liabilities relating in any manner to the use, ownership or operation of the Assets as well as the following obligations and liabilities:

(A) To disburse funds held in suspense to the extent same are transferred to Assignees in accordance with Section 12.12 of the Exchange Agreement.

(B) To properly plug and abandon all wells (including but not limited to producing, inactive, injection and saltwater disposal wells) now or hereafter located on the lands covered by the Leases or pooled or used in connection therewith, whether such obligations arose prior to, on or after the Effective Time in accordance with the provisions of the applicable Lease.

(C) To furnish make-up gas according to the terms of applicable gas sales, gathering or transportation agreements, and to satisfy all other gas balancing and “ship or pay” obligations, if any, related to the Assets, whether such obligations arose prior to, on or after the Effective Time.

(D) Those that relate to the environmental and physical condition of the Assets, whether such condition existed before, on or after the Effective Time, and the existence of Environmental Defects, if any, with respect to such Assets, whether or not

asserted by Assignees in accordance with the Exchange Agreement, including the clean-up, restoration and Remediation of such Assets in accordance with applicable law, including all Environmental Laws.

(v) “**Code**” shall mean the Internal Revenue Code of 1986, as amended.

(vi) “**Control**” (including the terms “**Controlling**,” “**Controlled by**” and “**under common Control with**”) shall mean the possession, direct or indirect, of the power to direct or cause the direction of the management and policies of a Person, whether through the ownership of voting shares, by contract, or otherwise.

(vii) “**Environmental Defect**” shall mean a condition that exists on or in connection with an Asset with respect to the air, land, soil, surface, subsurface strata, surface water, ground water or sediments which causes (or if brought to the attention of the applicable Governmental Authority, would cause) such Asset to be subject to fine or penalty, liability, clean-up or Remediation under any of the Environmental Laws.

(viii) “**Environmental Laws**” shall mean any and all applicable Laws, including principles of common law, pertaining to the safety, health or conservation or protection of the Assets, the environment, wildlife, or natural resources in effect in any and all jurisdictions in which the Assets are located, including, without limitation, the Clean Air Act, as amended, the Federal Water Pollution Control Act, as amended, the Safe Drinking Water Act, as amended, the Comprehensive Environmental Response, Compensation and Liability Act, as amended (“**CERCLA**”), the Superfund Amendments and Reauthorization Act of 1986, as amended, the Resource Conservation and Recovery Act, as amended (“**RCRA**”), the Hazardous and Solid Waste Amendments Act of 1984, as amended, the Toxic Substances Control Act, as amended, the Occupational Safety and Health Act, as amended, and any applicable state, tribal, or local counterparts, but shall not include any applicable Law associated with plugging and abandonment of any of the wells. The terms “hazardous substance”, “release”, and “threatened release” shall have the meanings specified in CERCLA; provided, however, that to the extent the Laws of the state in which the Assets are located are applicable and have established a meaning for “hazardous substance”, “release”, “threatened release”, “solid waste”, “hazardous waste”, and “disposal” that is broader than that specified in CERCLA or RCRA, such broader meaning shall apply with respect to the matters covered by such Laws.

(ix) “**Excluded Depths**” shall mean all depths below the base of the Council Grove Group (Foraker Formation), being the stratigraphic equivalent of the base of the Council Grove Group found at a true vertical depth of 3187 feet as identified on the induction-electric log dated March 11, 1962, in the C O Hicks #1 Well (API No. 1505500088), said well being located in Finney County, KS, Township 25 South, Range 32 West, Section 16, at the center of SW/4NE/4, 3300 feet North, 1980 feet West, from the SE corner. Notwithstanding the exclusion of the Excluded Depths or anything in this Assignment or the Exchange Agreement to the contrary, Assignors shall operate the Excluded Depths only in accordance with the Joint Use Agreement by and between XTO and LINN dated August 15, 2014.

(x) “**Governmental Authority**” shall mean any federal, state, local, municipal, tribal or other government, any governmental, regulatory or administrative agency, commission, body or other authority exercising or entitled to exercise any administrative, executive, judicial, legislative, belief, regulatory or taxing authority or power, and any court or governmental tribunal, including any tribal authority having or asserting jurisdiction.

(xi) “**Hydrocarbons**” shall mean oil and gas and other hydrocarbons (including condensate) produced or processed in association therewith (whether or not such item is in liquid or gaseous form), or any combination thereof, carbon dioxide, water and any minerals produced in association therewith.

(xii) “**Income Taxes**” shall mean all income Taxes, franchise Taxes and similar Taxes.

(xiii) “**Law**” shall mean any applicable statute, law, rule, regulation, ordinance, order, code, ruling, writ, injunction, decree, permit or other official act of or by any Governmental Authority.

(xiv) “**Lien**” shall mean any lien, mortgage, security interest, defect, irregularity, pledge, charge or encumbrance.

(xv) “**Permitted Encumbrances**” shall mean:

(A) Lessor’s royalties, overriding royalties, reversionary interests and similar burdens if the net cumulative effect of such burdens does not reduce the net revenue interest in each of the Assets below the net revenue interest for such Asset set forth in Exhibit B-XTO to the Exchange Agreement or increase the working interest for such Asset above that set forth on Exhibit B-XTO to the Exchange Agreement without a corresponding increase in the net revenue interest.

(B) Division orders and sales contracts terminable without penalty upon no more than ninety (90) days’ notice to the purchaser of production.

(C) All third party consents to assign and preferential purchase rights listed on Schedule 5.9-XTO to the Exchange Agreement.

(D) Liens for Taxes or assessments not yet delinquent or, if delinquent, that are being contested in good faith in the normal course of business.

(E) Materialman’s, mechanic’s, repairman’s, employee’s, contractor’s, operator’s, and other similar Liens or charges arising in the ordinary course of business (i) if they have not been filed pursuant to Law, or (ii) if filed, they have not yet become due and payable or payment is being withheld as provided by Law, or (iii) if their validity is being contested in good faith by appropriate action.

(F) All rights to consent by, required notices to, filings with, or other actions by Governmental Authorities in connection with the sale or conveyance of oil and gas leases or interests if they are customarily obtained subsequent to the sale or conveyance.

(G) Rights of reassignment arising upon final intention to abandon or release the applicable Assets, or any of them.

(H) Easements, rights-of-way, servitudes, permits, surface leases and other rights relating to surface operations which individually or in the aggregate do not materially diminish the value of, or impair the conduct of operations on the applicable Assets or do not reduce the net revenue interest in any of the Assets below the net revenue interest set forth in Exhibit B-XTO to the Exchange Agreement or increase the working interest for such Asset above that set forth in Exhibit B-XTO to the Exchange Agreement without a corresponding increase in the net revenue interest, for such Asset.

(I) All other Liens, charges, encumbrances, contracts, agreements, instruments, obligations, defects and irregularities affecting the applicable Assets which individually or in the aggregate do not interfere materially with the operation, value or use of any of the Assets, do not materially prevent Assignors from receiving the proceeds of production from any of the Assets, do not reduce the interest in any Assets below the net revenue interest set forth in Exhibit B-XTO to the Exchange Agreement and do not increase the costs and expenses that Assignors are obligated to pay above the working interest set forth in Exhibit B-XTO to the Exchange Agreement without a corresponding increase in the net revenue interest, for such Asset.

(J) All rights reserved to or vested in any Governmental Authority to control or regulate any of the applicable Assets in any manner, and all applicable laws, rules and orders of any Governmental Authority.

(K) Any Title Defects that Assignees may have expressly waived in writing or which are deemed to have been waived pursuant to Section 4.4 of the Exchange Agreement.

(xvi) Any Title Defects arising as a result of Assignors taking any action required by the terms of the Exchange Agreement or as a result of Assignees failing to consent to allowing Assignors to take any action pursuant to Section 7.1 of the Exchange Agreement.

(xvii) “**Person**” shall mean any individual, corporation, company, partnership, limited partnership, limited liability company, trust, estate, Governmental Authority or any other entity.

(xviii) “**Production Taxes**” shall mean all production, severance, excise and similar Taxes relating to the production of oil, gas, condensate and other Hydrocarbons attributable to the Assets.



(xix) “**Property Taxes**” shall mean all ad valorem Taxes, real property Taxes, personal property Taxes, and similar obligations relating to the Assets with respect to any tax period beginning before and ending after the Effective Time.

(xx) “**Remediation**” or “**Remediation**” shall mean the payment or other final resolution of any assessed fines, removal, excavation, capping, or other environmental remedies to the extent required by the Environmental Laws to remedy an Environmental Defect existing on or with respect to an Asset to a commercial/industrial standard using the least costly methods available, which may include bio-remediation, land-farming, or institutional or engineering controls.

(xxi) “**Retained Liabilities**” shall mean (i) all liabilities (other than with respect to Asset Taxes) arising from, based upon or associated with the Assets that arose prior to the Effective Time other than those liabilities described in subsections A through D of Section 12.1, (ii) those matters described in Schedule 5.3-XTO, and (iii) all liabilities for Income Taxes imposed on or with respect to Assignors or their Affiliates.

(xxii) “**Sales Taxes**” shall mean all sales, use, and similar Taxes attributable to the Assets or the production of Hydrocarbons therefrom.

(xxiii) “**Tax**” or “**Taxes**” shall mean all taxes, assessments, duties, levies, imposts and other similar charges imposed by a Governmental Authority, including all income, franchise, profits, capital gains, capital stock, transfer, gross receipts, sales, use, transfer, service, occupation, ad valorem, property, excise, severance or production, windfall profit, premium, stamp, license, payroll, employment, social security, unemployment, disability, environmental (including taxes under Code Section 59A), alternative minimum, add-on, value-added and withholding (including backup withholding) taxes (in all cases, whether payable directly or by withholding and whether or not requiring the filing of a Tax return) and all estimated taxes, deficiency assessments, additions to tax, additional amounts imposed by any Governmental Authority, penalties and interest.

(b) Other capitalized terms used in this Assignment and not otherwise defined herein and defined in the Exchange Agreement shall have the meanings given to such terms in the Exchange Agreement.

## ARTICLE II ASSIGNMENT OF ASSETS

### 2.1 Assignment.

Upon the terms and conditions of the Exchange Agreement and this Assignment, including the reservation and retention of the Excluded Assets as provided in Section 2.3 hereof, Assignors hereby sell, assign, transfer and convey to Berry an undivided seventy-eight and one hundred thirty-one ten-thousandths percent (78.0131%) of all of Assignors’ right, title and interest in and to the Assets.

Upon the terms and conditions of the Exchange Agreement and this Assignment, including the reservation and retention of the Excluded Assets as provided in Section 2.3 hereof, Assignors

hereby sell, assign, transfer and convey to LINN Holdings an undivided twenty-one and nine thousand eight hundred sixty-nine ten-thousandths percent (21.9869%) of all of Assignors' right, title and interest in and to the Assets.

2.2 **Assets.** For purposes of this Assignment, the term "Assets" shall mean, excluding the Excluded Assets, all of Assignors' and any of their Affiliates' rights, title and interest in and to the following:

(a) The oil, gas, and/or mineral leases, and oil and gas and mineral fee interests leased pursuant to the XTO Royalty-Free Lease, royalties, overriding royalties and other interests that are described in Exhibit A to the extent related to the lands described in Exhibit A (the "**Leases**").

(b) To the extent they may be assigned (after using commercially reasonable efforts to obtain any consents), all contracts to the extent related to any of the items listed in subsections A, C and D of this definition, including operating agreements, pooling and unitization agreements, declarations of pooling or unitization, communitization agreements, pooling orders, farmout and farmin agreements, exploration agreements, participation agreements, area of mutual interest agreements, oil sales contracts, gas sales, gas processing, gas gathering, and transportation agreements, surface leases, rights-of-way, easements, permits, licenses, and other instruments and agreements pertaining thereto (the "**Existing Contracts**").

(c) All producing wells, water wells, injection wells, disposal wells and other wells of any nature and kind located on the Leases (or lands pooled or unitized therewith), including the wells set forth on Exhibit B (the "**Wells**"), and all equipment, personal property and fixtures, to the extent they may be assigned (after using commercially reasonable efforts to obtain any consents), and pipelines, gathering lines and other facilities and appurtenances to the extent related to the operation of the Leases or the Wells.

(d) Without limiting the foregoing, but excluding the Excluded Assets, all other right, title and interest of Assignors of whatever kind or character, whether legal or equitable, vested or contingent, in and to the oil, gas and other minerals in and under or that may be produced from or attributable to the Wells, including oil and gas leases, overriding royalties, production payments, fee royalty interests and other interests in such Wells whether such interests are specifically described in Exhibit A or Exhibit B, and even though Assignors' interest in such oil, gas or other minerals may be incorrectly described in or omitted from Exhibit A or Exhibit B.

(e) All Hydrocarbons produced from or allocated to the Leases or the Wells on and after the Effective Time.

(f) Copies of all files and records relating to the items described in subsections A through E above including title records (including abstracts of title, title opinions, title reports and title curative documents), contracts, correspondence, and all related matters assignable and in the possession of Assignors (the "**Records**"), and to the extent assignable without payment of fees or other penalties (unless LINN agrees to, and does, pay such fees and penalties), all geophysical data and other seismic and related technical data and information relating to the Assets described in subsections (a) through (e) above.

**TO HAVE AND TO HOLD** the Assets unto Assignees, their successors and assigns, forever, subject, however, to all the terms and conditions of this Assignment.

2.3 **Excluded Assets.** Notwithstanding anything to the contrary, Assignors shall reserve and retain, and Assignees shall have no interest or rights in, to and under, nor assume any liabilities or obligations under this Assignment with respect to, any of the following items (collectively, “**Excluded Assets**”):

(a) all Income Tax records, and all of the corporate minute books, financial records and other business records that relate to the business generally of the Assignor Group (including the ownership and operation of the Assets);

(b) all trade credits, all accounts, receivables and all other proceeds, income or revenues attributable to the Assets with respect to any period of time prior to the Effective Time;

(c) all claims and causes of action of Assignors (i) arising under or with respect to any of the Existing Contracts that are attributable to periods of time prior to the Effective Time (including claims for adjustments or refunds) or (ii) related to Retained Liabilities;

(d) all rights and interests of Assignors (a) under any policy or agreement of insurance, (b) under any bond or (c) to any insurance or condemnation proceeds or awards arising, in each case, from acts, omissions or events, or damage to or destruction of property;

(e) all Hydrocarbons produced from the Assets with respect to all periods prior to the Effective Time;

(f) all claims, rights or interests of Assignors in or to any refunds, credits, loss carryforwards and similar Tax assets, together with any interest due thereon or penalty rebate arising therefrom, with respect to (a) Income Taxes imposed on Assignors or any of their Affiliates, (b) Asset Taxes or any other Taxes relating to the Assets, in each case, attributable to any period (or portion thereof) prior to the Effective Time, including that certain property tax litigation more fully described on Schedule 5.3-XTO to the Exchange Agreement in which XTO, as Assignors, might be entitled to certain refunds of Property Taxes, or (c) any Taxes attributable to Assignors’ Excluded Assets;

(g) all personal computers and associated peripherals and all radio and telephone equipment unless located on the Assets to be assigned (except those items described on Schedule 2.3(g));

(h) all documents and instruments of Assignors that may be protected by an attorney-client privilege;

(i) all data that cannot be disclosed to Assignees as a result of confidentiality arrangements under agreements with third parties (after using commercially reasonable efforts to obtain any consents);

(j) all audit rights arising under any Existing Contracts or otherwise with respect to any period prior to the Effective Time or to any Excluded Assets except for any Imbalances assumed by Assignee;

(k) all geophysical and other seismic and related technical data and information relating to the Assets that cannot be transferred due to restrictions with third parties without payment of a fee or other penalty (unless LINN agree to, and does, pay such fees and penalties), and geophysical or geological interpretations that Assignors reasonably deem to be proprietary;

(l) documents prepared or received by Assignors, if any, with respect to (a) lists of prospective acquirers for the Assets compiled by Assignors, (b) offers submitted by other prospective acquirers of the Assets, (c) analyses by Assignors of any offers submitted by any prospective acquirer, (d) correspondence between or among Assignors, their representatives, and any prospective acquirer other than Assignees and (e) correspondence between Assignors or any of their representatives with respect to any offers, the prospective acquirers, or the transactions contemplated by the Exchange Agreement;

(m) all proprietary computer software, patents, trade secrets, copyrights, names, trademarks, logos and other intellectual property of any member of the Assignor Group;

(n) all funds from production attributable to the Assets that are held in suspense by the Assignors or their Affiliates that were required by Law to be escheated to Governmental Authorities prior to or as of the Closing and any claims related thereto;

(o) assets listed on Schedule 2.3(o);

(p) any offices (including field offices other than those listed on Schedule 2.3(p)), office leases, and any personal property located in or on such offices or office leases;

(q) the Excluded Depths;

(r) any interest that is owned by the Hugoton Royalty Trust or the Cross Timbers Royalty Trust, including the wells listed in Schedule 2.3(q)-XTO;

(s) all fee mineral interests associated with the Assets (but subject to the grant of the royalty-free Oil and Gas Lease to Assignees); and

(t) concurrent rights to use all of the easements and surface rights expressly granted or implied in the Leases or the Existing Contracts but only to the extent applicable to the Excluded Assets, subject to the provisions of the applicable Joint Use Agreement by and between LINN and XTO dated August 1, 2014.

**ARTICLE III  
SPECIAL WARRANTY; DISCLAIMERS**

3.1 **Special Warranty.** Each Assignor hereby binds itself, its successors and assigns, subject to the Permitted Encumbrances, to warrant and forever defend all and singular title to the Assets, unto Assignees against every person whosoever lawfully claiming or to claim the same by, through or under such Assignor but not otherwise, in accordance with, and to the extent described in, Section 4.17 of the Exchange Agreement.

3.2 **Disclaimers.** EXCEPT AS OTHERWISE SPECIFICALLY PROVIDED FOR IN ARTICLE V OF THE EXCHANGE AGREEMENT AND THE SPECIAL WARRANTY OF TITLE IN SECTION 3.1 HEREOF, EACH ASSIGNEE ACKNOWLEDGES AND AGREES THAT ASSIGNORS EXPRESSLY DISCLAIM AND NEGATE, AND EACH ASSIGNEE ACKNOWLEDGES AND AGREES IT IS NOT RELYING UPON, ANY REPRESENTATION OR WARRANTY, EXPRESS, STATUTORY OR IMPLIED, AS TO (I) TITLE TO ANY OF THE ASSETS, (II) THE CONTENTS, CHARACTER OR NATURE OF ANY REPORT OF ANY PETROLEUM ENGINEERING CONSULTANT, OR ANY ENGINEERING, GEOLOGICAL OR SEISMIC DATA OR INTERPRETATION, RELATING TO THE ASSETS, (III) THE QUANTITY, QUALITY OR RECOVERABILITY OF HYDROCARBONS IN OR FROM THE ASSETS, (IV) ANY ESTIMATES OF THE VALUE OF THE ASSETS OR FUTURE REVENUES GENERATED BY THE ASSETS, (V) THE ABILITY TO PRODUCE HYDROCARBONS FROM THE ASSETS, (VI) THE MAINTENANCE, REPAIR, CONDITION, QUALITY, SUITABILITY, DESIGN OR MARKETABILITY OF THE ASSETS, (VII) THE CONTENT, CHARACTER OR NATURE OF ANY INFORMATION MEMORANDUM, REPORTS, BROCHURES, CHARTS OR STATEMENTS PREPARED BY ASSIGNORS OR THIRD PARTIES WITH RESPECT TO THE ASSETS, (VIII) ANY OTHER MATERIALS OR INFORMATION THAT MAY HAVE BEEN MADE AVAILABLE TO SUCH ASSIGNEE OR ITS AFFILIATES, OR ITS OR THEIR EMPLOYEES, AGENTS, CONSULTANTS, REPRESENTATIVES OR ADVISORS IN CONNECTION WITH THE TRANSACTIONS CONTEMPLATED BY THE EXCHANGE AGREEMENT OR ANY DISCUSSION OR PRESENTATION RELATING THERETO AND (IX) ANY IMPLIED OR EXPRESS WARRANTY OF FREEDOM FROM PATENT OR TRADEMARK INFRINGEMENT. EXCEPT AS OTHERWISE SPECIFICALLY PROVIDED FOR IN ARTICLE V OF THE EXCHANGE AGREEMENT AND THE SPECIAL WARRANTY OF TITLE IN SECTION 3.1 HEREOF, ASSIGNORS FURTHER DISCLAIM AND NEGATE, AND EACH ASSIGNEE ACKNOWLEDGES AND AGREES IT IS NOT RELYING UPON, ANY REPRESENTATION OR WARRANTY, EXPRESS, STATUTORY OR IMPLIED, OF MERCHANTABILITY, FREEDOM FROM LATENT VICES OR DEFECTS, FITNESS FOR A PARTICULAR PURPOSE OR CONFORMITY TO MODELS OR SAMPLES OF MATERIALS OF ANY OF THE ASSETS, RIGHTS OF SUCH ASSIGNEE UNDER APPROPRIATE STATUTES TO CLAIM DIMINUTION OF CONSIDERATION OR RETURN OF THE EXCHANGE CONSIDERATION, IT BEING EXPRESSLY UNDERSTOOD AND AGREED BY THE PARTIES HERETO THAT, SUBJECT TO ASSIGNEE'S RIGHTS UNDER ARTICLE XII OF THE EXCHANGE

**AGREEMENT, EACH ASSIGNEE SHALL BE DEEMED TO BE OBTAINING THE ASSETS IN THEIR PRESENT STATUS, CONDITION AND STATE OF REPAIR, "AS IS" AND "WHERE IS" WITH ALL FAULTS OR DEFECTS (KNOWN OR UNKNOWN, LATENT, DISCOVERABLE OR UNDISCOVERABLE), AND THAT SUCH ASSIGNEE HAS MADE OR CAUSED TO BE MADE SUCH INSPECTIONS AS IT DEEMS APPROPRIATE.**

**ARTICLE IV  
ASSUMED OBLIGATIONS**

4.1 **Assumed Obligations.** Each Assignee hereby assumes the Assumed Obligations in accordance with Section 12.1 of the Exchange Agreement.

**ARTICLE V  
MISCELLANEOUS**

5.1 **Separate Assignments.** Where separate assignments of the Assets have been or will be executed for filing with, and approval by, applicable Governmental Authorities, any such separate assignments (a) shall evidence this Assignment and assignment of the applicable Assets herein made and shall not constitute any additional Assignment or assignment of the Assets, (b) are not intended to modify, and shall not modify, any of the terms, covenants and conditions or limitations on warranties set forth in this Assignment or the Exchange Agreement and are not intended to create, and shall not create, any representations, warranties or additional covenants of or by Assignors or Assignees and (c) shall be deemed to contain all of the terms and provisions of this Assignment, as fully and to all intents and purposes as though the same were set forth at length in such separate assignments.

5.2 **Assignment Subject to Exchange Agreement.** This Assignment is expressly subject to the terms and conditions of the Exchange Agreement. If there is a conflict between the terms of this Assignment and the Exchange Agreement, the terms of the Exchange Agreement shall control.

5.3 **Governing Law; Jurisdiction.** This Assignment (including all claims or causes of action (whether in contract or tort) that may be based upon, arise out of or relate to this Assignment, or the negotiation, execution or performance of this Assignment) and the legal relations among the parties shall be governed and construed in accordance with the laws of the State of Texas, excluding any conflicts of law rule or principle that might refer construction of such provisions to the laws of another jurisdiction. Any dispute arising out of or relating to this Assignment which cannot be amicably resolved by the parties, shall be brought in a federal or state court of competent jurisdiction of Tarrant County of the State of Texas and the parties irrevocably submit to the jurisdiction of any such court solely for the purpose of any such suit, action or proceeding.

5.4 **Successors and Assigns.** This Assignment shall bind and inure to the benefit of the parties hereto and their respective successors and assigns.

**5.5 Counterparts.**

(a) This Assignment may be executed in counterparts, and each such counterpart shall be deemed to be an original instrument, but all such counterparts together shall constitute for all purposes one agreement.

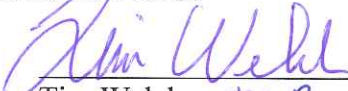
(b) To facilitate recordation, there are omitted from the Exhibits to certain counterparts of this Assignment descriptions of property located in recording jurisdictions other than the jurisdictions in which such counterparts are to be filed or recorded.

[THE NEXT SUCCEEDING PAGE IS THE EXECUTION PAGE]

IN WITNESS WHEREOF, Assignors and Assignees have executed this Assignment effective for all purposes as of the Effective Time.

**ASSIGNORS:**

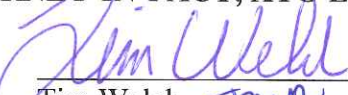
**XTO ENERGY INC.**

By:   
Name: Tim Welch *tmw*  
Title: Vice President

**EXXONMOBIL OIL CORPORATION, BY ITS AGENT AND ATTORNEY-IN-FACT, XTO ENERGY INC.**

By:   
Name: Tim Welch *tmw*  
Title: Vice President

**MOBIL E&P U.S. DEVELOPMENT CORPORATION, BY ITS AGENT AND ATTORNEY-IN-FACT, XTO ENERGY INC.**

By:   
Name: Tim Welch *tmw*  
Title: Vice President

**EXXON MOBIL CORPORATION, BY ITS AGENT AND ATTORNEY-IN-FACT, XTO ENERGY INC.**

By:   
Name: Tim Welch *tmw*  
Title: Vice President




**ASSIGNEES:**

**LINN ENERGY HOLDINGS, LLC**

By: 


Name: David R. Beathard

Title: Vice President – Business Development,  
Strategy & Planning 

**BERRY PETROLEUM COMPANY, LLC D/B/A  
BERRY OIL COMPANY**


By: 


Name: David R. Beathard

Title: Vice President – Business Development,  
Strategy & Planning 

THE STATE OF TEXAS           §  
  §  
COUNTY OF TARRANT       §


The foregoing instrument was acknowledged before me on this the 15th day of August, 2014, by Tim Welch, Vice President of XTO Energy Inc., a Delaware corporation, on behalf of said corporation.




  
\_\_\_\_\_  
Notary Public in and for  
The State of Texas

THE STATE OF TEXAS           §  
  §  
COUNTY OF TARRANT       §


The foregoing instrument was acknowledged before me on this the 15th day of August, 2014, by Tim Welch, Vice President of XTO Energy Inc., a Delaware corporation, as agent and attorney-in-fact of ExxonMobil Oil Corporation, a New York Corporation, on behalf of said corporation.




  
\_\_\_\_\_  
Notary Public in and for  
The State of Texas

THE STATE OF TEXAS           §  
  §  
COUNTY OF TARRANT       §

The foregoing instrument was acknowledged before me on this the 15th day of August, 2014, by Tim Welch, Vice President of XTO Energy Inc., a Delaware corporation, as agent and attorney-in-fact of Mobil E&P U.S. Development Corporation, a Delaware corporation, on behalf of said corporation.



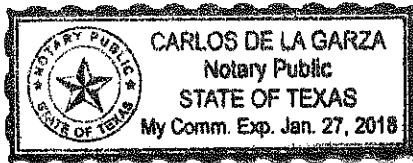
  
\_\_\_\_\_  
Notary Public in and for  
The State of Texas


THE STATE OF TEXAS

§  
§  
§

COUNTY OF TARRANT

The foregoing instrument was acknowledged before me on this the 15th day of August, 2014, by Tim Welch, Vice President of XTO Energy Inc., a Delaware corporation, as agent and attorney-in-fact of Exxon Mobil Corporation, a New Jersey corporation, on behalf of said corporation.




  
\_\_\_\_\_  
Notary Public in and for  
The State of Texas

THE STATE OF TEXAS           §  
  §  
COUNTY OF TARRANT       §

The foregoing instrument was acknowledged before me on this the 15th day of August, 2014, by David R. Beathard, Vice President – Business Development, Strategy & Planning of LINN Energy Holdings, LLC, a Delaware limited liability company, on behalf of said limited liability company.


\_\_\_\_\_  
Notary Public in and for  
The State of Texas



THE STATE OF TEXAS           §  
  §  
COUNTY OF TARRANT       §

The foregoing instrument was acknowledged before me on this the 15th day of August, 2014, by David R. Beathard, Vice President – Business Development, Strategy & Planning of Berry Petroleum Company, LLC, a Delaware limited liability company d/b/a Berry Oil Company, on behalf of said limited liability company.

\_\_\_\_\_  
Notary Public in and for  
The State of Texas



**EXHIBIT "A"**  
 Attached to that Certain Assignment, Bill of Sale and Conveyance  
 Dated August 15, 2014 by and between  
 XTO Energy Inc., ExxonMobil Oil Corporation, Mobil E&P U.S. Development Corporation, and Exxon Mobil Corporation  
 and Linn Energy Holdings, LLC and Berry Petroleum Company, LLC d/b/a Berry Oil Company

XTO AGMT NO.	LESSOR	LESSEE	LEASE DATE	BK	PG	CNTY	ST	S	T	R	LEGAL
0047198	ELMER THOMECEK AND S JANE THOMECEK	KANSAS NEBRASKA NATURAL GAS CO	11/21/1947	6	240	HAMILTON	KS	25	235	39W	ALL
0047194	W E MONTGOMERY AND JEANETTE E MONTGOMERY	KANSAS NEBRASKA NATURAL GAS CO	11/18/1955	12	1	HAMILTON	KS	1	245	39W	SW/4
0047195	C J KNOP AND ALENE G KNOP AND MELVIN O NUSS AND RUTH E NUSS	JOE E DENHAM	12/19/1947	7	42	HAMILTON	KS	1	245	39W	SW/4
0047198	ELMER THOMECEK AND S JANE THOMECEK	KANSAS NEBRASKA NATURAL GAS CO	11/21/1947	6	240	HAMILTON	KS	1	245	39W	N/2; SE/4
0047199	EDNA RTEBO AND LELAND S TEBO	M C BLUHM	5/8/1953	8	431	HAMILTON	KS	11	245	39W	SW/4, FROM THE SURFACE OF THE EARTH DOWN TO DEPTHS ABOVE THE BASE OF THE CHASE GROUP OF THE PERMIAN SYSTEM
0047200	S JANE THOMECEK AND ELMER THOMECEK	KANSAS NEBRASKA NATURAL GAS CO	11/21/1947	6	230	HAMILTON	KS	12	245	39W	W/2 NE/4; NW/4
0047201	ALVA PHILLIPS AND CHESTER L PHILLIPS AND ORTHA M PHILLIPS	KANSAS NEBRASKA NATURAL GAS CO	11/21/1947	6	233	HAMILTON	KS	12	245	39W	SW/4
0047202	G LIGHT AND MAE LIGHT	KANSAS NEBRASKA NATURAL GAS CO	11/25/1947	6	235	HAMILTON	KS	12	245	39W	E/2 NE/4
0047201	ALVA PHILLIPS AND CHESTER L PHILLIPS AND ORTHA M PHILLIPS	KANSAS NEBRASKA NATURAL GAS CO	11/21/1947	6	233	HAMILTON	KS	13	245	39W	NW/4
0047203	JAMES A SUTHERLAND AND NORMA JEAN SUTHERLAND AND GEORGE A SUTHERLAND AND BETTY E SUTHERLAND, FLOSSIE I BRUMMETT AND VERNON K BRUMMETT	KANSAS NEBRASKA NATURAL GAS CO	4/3/1957	13	41	HAMILTON	KS	13	245	39W	SW/4
0047204	ZELDA M BLAIR	KANSAS NEBRASKA NATURAL GAS CO	4/2/1957	13	42	HAMILTON	KS	13	245	39W	SW/4
0047205	LIZIE PHILLIPS, FLOYD PHILLIPS, ALVA PHILLIPS, CHESTER L PHILLIPS AND ORTHA M PHILLIPS, LILLY PHILLIPS ROTH AND WILLIAM P ROTH, FLORENCE E PHILLIPS BONE AND LEWIS J BONE, FRED M PHILLIPS AND EUNICE PHILLIPS	KANSAS NEBRASKA NATURAL GAS CO	11/22/1947	6	228	HAMILTON	KS	13	245	39W	SW/4
0047206	ANDREW STONE HARTNETT AND MARY CLARE HARTNETT AND MARY EVELYN HARTNETT HAZEN AND WILLIAM F HAZEN	KANSAS NEBRASKA NATURAL GAS CO	11/25/1947	6	238	HAMILTON	KS	13	245	39W	NE/4, LESS AND EXCEPT GAS RIGHTS IN THE COUNCIL GROVE FORMATION AS IDENTIFIED IN THE MASONIC HOME 2-2 WELL, LOCATED IN SW/4 SE/4 NE/4 OF SEC.6-26S-35W, TO BE BETWEEN 2,780' AND 2,980' BELOW THE SURFACE.
0047209	BERTHA MONNICH	KANSAS NEBRASKA NATURAL GAS CO	11/25/1947	6	239	HAMILTON	KS	13	245	39W	SE/4, LESS AND EXCEPT GAS RIGHTS IN THE COUNCIL GROVE FORMATION AS IDENTIFIED IN THE MASONIC HOME 2-2 WELL, LOCATED IN SW/4 SE/4 NE/4 OF SEC.6-26S-35W, TO BE BETWEEN 2,780' AND 2,980' BELOW THE SURFACE.

**EXHIBIT "A"**  
 Attached to that Certain Assignment, Bill of Sale and Conveyance  
 Dated August 15, 2014 by and between  
 XTO Energy Inc., ExxonMobil Oil Corporation, Mobil E&P U.S. Development Corporation, and Exxon Mobil Corporation  
 and LINN Energy Holdings, LLC and Berry Petroleum Company, LLC d/b/a Berry Oil Company

XTO AGMT NO.	LESSOR	LESSEE	LEASE DATE	BK	PG	CNTY	ST	S	T	R	LEGAL
0047203	JAMES A SUTHERLAND AND NORMA JEAN SUTHERLAND AND GEORGE A SUTHERLAND AND BETTY E SUTHERLAND, FLOSSIE I BRUMMETT AND VERNON K BRUMMETT	KANSAS NEBRASKA NATURAL GAS CO	4/3/1957	13	41	HAMILTON	KS	14	245	39W	S/2 S/2 LESS AND EXCEPT GAS RIGHTS IN THE COUNCIL GROVE FORMATION AS IDENTIFIED IN THE MASONIC HOME 2-2 WELL, LOCATED IN SW/4 SE/4 NE/4 OF SEC. 6-265-35W, TO BE BETWEEN 2,780' AND 2,980' BELOW THE SURFACE.
0047204	ZEIDA W BLAIR	KANSAS NEBRASKA NATURAL GAS CO	4/2/1957	13	42	HAMILTON	KS	14	245	39W	S/2 S/2 LESS AND EXCEPT GAS RIGHTS IN THE COUNCIL GROVE FORMATION AS IDENTIFIED IN THE MASONIC HOME 2-2 WELL, LOCATED IN SW/4 SE/4 NE/4 OF SEC. 6-265-35W, TO BE BETWEEN 2,780' AND 2,980' BELOW THE SURFACE.
0047205	LEZZIE PHILLIPS, FLOYD PHILLIPS, ALVA PHILLIPS, CHESTER L PHILLIPS AND ORTHA M PHILLIPS, LILLY PHILLIPS ROTH AND WILLIAM P ROTH, FLORENCE E PHILLIPS BONE AND LEWIS J BONE, FRED M PHILLIPS AND EUNICE PHILLIPS	KANSAS NEBRASKA NATURAL GAS CO	11/22/1947	6	228	HAMILTON	KS	14	245	39W	S/2 SE/4 S/2 SW/4 LESS AND EXCEPT GAS RIGHTS TO THE COUNCIL GROVE FORMATION AS IDENTIFIED IN THE MASONIC HOME 2-2 WELL, LOCATED IN SW/4 SE/4 NE/4 OF SEC. 6-265-35W, TO BE BETWEEN 2,780' AND 2,980' BELOW THE SURFACE.
0047207	LEZZIE PHILLIPS	KANSAS NEBRASKA NATURAL GAS CO	11/22/1947	6	231	HAMILTON	KS	14	245	39W	S/2 NE/4; N/2 SE/4
0047208	E W MCNEILL AND THELMA P MCNEILL	KANSAS NEBRASKA NATURAL GAS CO	11/22/1947	6	232	HAMILTON	KS	14	245	39W	N/2 NE/4; N/2 SW/4; NW/4
0047327	JOE A ENGLERT AND ROSE ENGLERT	JOE E. DENHAM	10/20/1955	11	497	HAMILTON	KS	35	255	39W	N/2 LESS AND EXCEPT GAS RIGHTS IN THE COUNCIL GROVE FORMATION AS IDENTIFIED IN THE MASONIC HOME 2-2 WELL, LOCATED IN SW/4 SE/4 NE/4 OF SEC.6-265-35W, TO BE BETWEEN 2,780' AND 2,980' BELOW THE SURFACE.
0047328	JOHN W MOYLE	JOE E. DENHAM	11/3/1955	11	498	HAMILTON	KS	35	255	39W	S/2 LESS AND EXCEPT GAS RIGHTS IN THE COUNCIL GROVE FORMATION AS IDENTIFIED IN THE MASONIC HOME 2-2 WELL, LOCATED IN SW/4 SE/4 NE/4 OF SEC.6-265-35W, TO BE BETWEEN 2,780' AND 2,980' BELOW THE SURFACE.
0633117	JOHN W MOYLE	JOE E. DENHAM	11/3/1955	11	498	HAMILTON	KS	35	255	39W	S/2
0633121	JOHN W MOYLE	JOE E. DENHAM	11/3/1955	11	498	HAMILTON	KS	35	255	39W	S/2
0616080	W E MONTGOMERY	N. ADAMS	11/15/1956	13	16	HAMILTON	KS	35	265	40W	SW/4

**EXHIBIT "B"**

Attached to that Certain Assignment, Bill of Sale and Conveyance

Dated August 15, 2014 by and between

XTO Energy Inc., ExxonMobil Oil Corporation, Mobil E&P U.S. Development Corporation, and Exxon Mobil Corporation, as "Assignors"  
 and LINN Energy Holdings, LLC and Berry Petroleum Company, LLC d/b/a Berry Oil Company, as "Assignees"

WELL NAME	WELL NUMBER	FIELD	SEC	TWP	RGE	COUNTY	ST	OPERATOR	API
THOMECZEK	1-12	HUGOTON	12	24S	39W	HAMILTON	KS	XTO ENERGY INC.	15075000720000
THOMECZEK	11-12	HUGOTON	12	24S	39W	HAMILTON	KS	XTO ENERGY INC.	15075204190000
HUBBELL	2-13	HUGOTON	13	24S	39W	HAMILTON	KS	CIMAREX ENERGY	15075205060000
MONNICH	1-13	HUGOTON	13	24S	39W	HAMILTON	KS	XTO ENERGY INC.	15075000730000
MONNICH	11-13	HUGOTON	13	24S	39W	HAMILTON	KS	XTO ENERGY INC.	15075206420000
PHILLIPS	1-14	HUGOTON	14	24S	39W	HAMILTON	KS	XTO ENERGY INC.	15075000740000
PHILLIPS	11-14	HUGOTON	14	24S	39W	HAMILTON	KS	XTO ENERGY INC.	15075206440000
MOYLE	11-35	HUGOTON	35	25S	39W	HAMILTON	KS	XTO ENERGY INC.	15075206190000

**SCHEDULE 2.3(g) - PERSONAL PROPERTY EXCEPTIONS TO EXCLUDED ASSETS**

Attached to that Certain Assignment, Bill of Sale and Conveyance

Dated August 15, 2014 by and between

XTO Energy Inc., ExxonMobil Oil Corporation, Mobil E&P U.S. Development Corporation, and Exxon Mobil Corporation  
and Linn Energy Holdings, LLC and Berry Petroleum Company, LLC d/b/a Berry Oil Company

NONE.



**SCHEDULE 2.3(o) - EXCLUDED ASSETS**

Attached to that Certain Assignment, Bill of Sale and Conveyance

Dated August 15, 2014 by and between

XTO Energy Inc., ExxonMobil Oil Corporation, Mobil E&P U.S. Development Corporation, and Exxon Mobil Corporation  
and Linn Energy Holdings, LLC and Berry Petroleum Company, LLC d/b/a Berry Oil Company

NONE

**SCHEDULE 2.3(p) - FIELD OFFICES**

Attached to that Certain Assignment, Bill of Sale and Conveyance

Dated August 15, 2014 by and between

XTO Energy Inc., ExxonMobil Oil Corporation, Mobil E&P U.S. Development Corporation, and Exxon Mobil Corporation  
and Linn Energy Holdings, LLC and Berry Petroleum Company, LLC d/b/a Berry Oil Company

**NONE.**

**SCHEDULE 2.3(q) - XTO HUGOTON ROYALTY TRUST AND CROSS TIMBERS ROYALTY TRUST WELLS**

Attached to that Certain Assignment, Bill of Sale and Conveyance

Dated August 15, 2014 by and between

XTO Energy Inc., ExxonMobil Oil Corporation, Mobil E&P U.S. Development Corporation, and Exxon Mobil Corporation  
and Lin Energy Holdings, LLC and Berry Petroleum Company, LLC d/b/a Berry Oil Company

NONE.

## TRANSITION SERVICES AND SEPARATION AGREEMENT

THIS TRANSITION SERVICES AND SEPARATION AGREEMENT (this “**Agreement**”), dated February 28, 2017, is made by and between Linn Operating, Inc., a Delaware corporation (“**LOI**”), Linn Midstream, LLC, a Delaware limited liability company (“**LM**”), Linn Energy, LLC, a Delaware limited liability company (“**Linn Energy**”), LinnCo, LLC, a Delaware limited liability company (“**LC**”), Linn Energy Finance Corp., a Delaware corporation (“**LEF**”), Linn Energy Holdings, LLC, a Delaware limited liability company (“**LEH**”), Linn Exploration & Production Michigan LLC, a Delaware limited liability company (“**LE&PM**”), Linn Exploration Midcontinent, LLC, a Delaware limited liability company (“**LEM**”), Linn Midwest Energy LLC, a Delaware limited liability company (“**LME**”), Mid-Continent I, LLC, a Delaware limited liability company (“**MC-I**”), Mid-Continent II, LLC, a Delaware limited liability company (“**MC-II**”), Mid-Continent Holdings I, LLC, a Delaware limited liability company (“**MCH-I**”), Mid-Continent Holdings II, LLC, a Delaware limited liability company (“**MCH-II**”) (LOI, LM, Linn Energy, LC, LEF, LEH, LE&PM, LEM, LME, MC-I, MC-II, MCH-I and MCH-II are referred to in this Agreement collectively as “**LINN**”; provided, however, that with respect to particular uses of the term in this Agreement, “**LINN**” shall mean each, any or all of LOI, LM, Linn Energy, LC, LEF, LEH, LE&PM, LEM, LME, MC-I, MC-II, MCH-I and MCH-II as applicable to the context of such use), and Berry Petroleum Company, LLC, a Delaware limited liability company (“**Berry**”). Each of LINN and Berry is referred to in this Agreement individually as a “**Party**,” and LINN and Berry are referred to in this Agreement collectively as the “**Parties**.” Capitalized terms used in this Agreement shall have the respective meanings set forth in Exhibit A.

### Recitals

WHEREAS, Berry is engaged in the business of onshore oil and natural gas exploration, development, and production in the United States and owns various oil and gas properties and associated assets;

WHEREAS, on December 16, 2013, Berry completed the transactions contemplated by the merger agreement between Linn Energy, LC, and Berry pursuant to which LC acquired all of the outstanding common shares of Berry and Berry became an indirect wholly owned subsidiary of Linn Energy;

WHEREAS, all employees of Berry that were retained after completion of such transactions became employees of LOI and, along with other LINN personnel, have provided administrative, management, operating, and other services and support to Berry in accordance with an agency agreement and power of attorney;

WHEREAS, in connection with the provision of such services and support, various assets, contracts, permits, records, funds, and other rights and interests attributable or relating to Berry’s business were acquired or have been held by or in the name of LOI, and various gathering, processing, sales and similar midstream and marketing contracts related to Hydrocarbons owned by Berry have been entered into by LOI or LM;

WHEREAS, on May 11, 2016, Linn Energy and its subsidiaries (including Berry) filed voluntary petitions for relief under Chapter 11 of the United States Bankruptcy Code in the United States Bankruptcy Court for the Southern District of Texas;

WHEREAS, on July 11, 2016, Berry filed a Statement of Assets and Liabilities and Schedule of Financial Affairs reflecting all of the real and personal property and other assets and interests owned by Berry as of May 11, 2016 (the “**Berry Statement of Assets and Liabilities**”);

WHEREAS, an Amended Joint Chapter 11 Plan of Reorganization of Linn Acquisition Company, LLC and Berry Petroleum Company, LLC (as amended, supplemented, or otherwise modified, the “**Berry Consensual Plan**”) was filed on December 21, 2016, and an Amended Joint Chapter 11 Plan of Reorganization of Linn Energy, LLC and its Debtor Affiliates Other Than Linn Acquisition Company, LLC and Berry Petroleum Company, LLC (as amended, supplemented, or otherwise modified, the “**LINN Consensual Plan**”) was filed on December 21, 2016; and

WHEREAS, the Parties are entering into this Agreement in accordance with the Berry Consensual Plan and the LINN Consensual Plan in order to set forth the terms and conditions pursuant to which (i) LINN will continue to provide, or cause to be provided, administrative, management, operating, and other services and support to Berry during a transitional period following the Effective Date and (ii) LINN and Berry will separate their previously combined enterprise and transfer all Berry Related Assets (and any other Berry Assets held in the name of LINN) to Berry under the terms and conditions specified herein.

NOW, THEREFORE, in consideration of the premises set forth in the recitals above and the covenants set forth herein and the benefits to be derived hereunder, the Parties agree as follows.

### **Agreement**

1. Transition Services. LINN shall provide, or cause to be provided, to Berry the services described in this Article 1 and Exhibit B (collectively, the “**Services**”) during the Transition Period, and, with respect to the portion of the Services described in Sections 1.8, 1.11, 1.13, 1.14, 1.16 and 1.17 during the Accounting Period. Subject to Section 2.1, the Services shall be substantially the same as, and at the same level and manner as, those that have been provided with respect to the Berry Assets during the three month period immediately preceding the Effective Date (the “**Reference Period**”), and in addition shall include the provision of certain historical operating and financial data as provided herein. For the avoidance of doubt, LINN shall have the right to perform particular portions of the Services through (i) one or more of the LINN entities or (ii) to the extent previously performed by one or more Third Parties, such Third Party or Third Parties (or any other Third Parties determined by LINN to be reasonably equivalent; provided, however, that, if such other Third Parties are to perform material Third Party activities (such as drilling contractors), then such other Third Parties must be approved by Berry in advance for such portion of the Services); provided, however, that no such performance by a LINN entity or a Third Party of a portion of the Services shall

relieve LINN collectively from any liability under this Agreement with respect to such portion of the Services; provided, further, that if Berry does not approve a Third Party's provision of Services and such failure causes LINN to be unable to provide the Services on a commercially reasonable basis, LINN will be excused from performing such Services or portion thereof without penalty until an acceptable provider is approved by Berry.

- 1.1 Operator Services. LINN shall continue to be the operator of record for the Operated Berry Properties during the Transition Period of this Agreement. During the Transition Period, LINN shall (i) continue to perform, on Berry's behalf, Berry's duties as operator of the Operated Berry Properties and (ii) provide such additional operations services with respect to the Operated Berry Properties that are described in Section 1.1 of Exhibit B. For the avoidance of doubt, LINN's obligations under this Agreement relative to accounting and disbursement of production are limited to the production of Hydrocarbons prior to the end of the Transition Period, as further described in Sections 1.1, 1.6, and 1.11 of Exhibit B.
- 1.2 Non-Operator Services. During the Transition Period, LINN shall perform the administrative and management services with respect to the Non-Operated Berry Properties that are described in Section 1.2 of Exhibit B. LINN shall promptly provide Berry with customary details, and obtain prior written consent from Berry, for any authorizations for expenditure ("AFE") or other proposals submitted to LINN from any Third Party operator of the Non-Operated Berry Properties (in each case, to the extent any of the foregoing are provided by such Third Party operator), it being understood that LINN will request additional detail or information regarding such AFE or other proposal on behalf of Berry if requested by Berry. If Berry fails to respond in writing 24 hours in advance of the deadline provided by a Third Party or under the applicable contract with respect to such AFE or other proposal, then LINN may respond in the ordinary course of business using its business judgment to determine the response that, in LINN's reasonable belief based on the information available to LINN, would be in the best interest of Berry; provided, however, that LINN shall not owe, and nothing herein shall be deemed to impose, any fiduciary duties in favor of Berry. LINN shall promptly forward to Berry any AFE related to the Berry Properties that LINN receives subsequent to the end of the Transition Period.
- 1.3 Permits. LINN shall use reasonable best efforts to maintain all Berry Permits as described in Section 1.3 of Exhibit B during the Transition Period. With respect to the Berry Permits that are held in the name of LINN and are transferable or assignable, LINN shall transfer or assign such Berry Permits to Berry on or before the end of the Transition Period, as appropriate, and Berry shall accept such transfer or assignment if required under Applicable Law; provided, however, that any costs or expenses associated with such transfer or assignment shall be the sole responsibility of, and paid entirely by, Berry in accordance with and subject to the terms and conditions of Section 5.2(A). LINN shall have no obligation to secure the required bonding, insurance, registration, or approvals to do business in a

written instructions, if any, provided by such chief executive officer or his designee with respect to particular aspects of the Services. Notwithstanding anything herein to the contrary, (i) in no event shall LINN be required to act in a manner inconsistent with its health, safety and environmental policies in effect as of the Execution Date and (ii) LINN may take any action it deems necessary in its reasonable belief and in good faith to prevent or avoid imminent risk to life or property.

### 3. Berry Separation.

#### 3.1 Assets

- (A) Representation. LINN represents and warrants that no real or personal property was transferred from Berry to LINN at any time between December 1, 2013 and the Effective Date. To the extent either Party discovers that the foregoing is inaccurate, the Parties will take all steps necessary pursuant to Section 3.7 to transfer such real or personal property back to Berry. The foregoing is the sole and exclusive remedy with respect to any breach of the representations and warranties set forth in this paragraph (A) of Section 3.1.
- (B) Berry Assets. As used in this Agreement, the “**Berry Assets**” shall mean all real and personal properties, assets and interests that are part of the Berry Estate, including all real and personal properties, assets and interests described on the Berry Statement of Assets and Liabilities. Without limiting the foregoing, the “Berry Assets” shall include all of Berry’s right, title and interest in, to or under the following (it being expressly understood that some of the following are interests in properties in which Berry is a joint interest owner with LINN and that all references to Schedules in this Section 3.1(B) are for information purposes only and shall not expand or diminish the property of the Berry Estate or the LINN Estate, as applicable):
- (i) the Leasehold Interests and Mineral Interests summarized on the Berry Statement of Assets and Liabilities and as further described on Schedule 1, and Berry’s interest in the Leases and lands included in any units with which such Leasehold Interests and Mineral Interests (or the lands covered thereby) may have been pooled, unitized, or communitized (collectively, the “**Berry Leasehold and Mineral Interests**”);
  - (ii) the interests in oil, gas, water, disposal, observation, or injection wells located on or traversing the Berry Leases and Mineral Interests, whether producing, non-producing, plugged, unplugged, shut-in, or temporarily abandoned, as described on Schedule 2 (collectively, the “**Berry Wells**”, and together with the Berry Leasehold and Mineral Interests, the “**Berry Properties**”);

**Schedule 1**

**BERRY LEASEHOLD AND MINERAL INTERESTS**

Due to size Schedule 1 – Leasehold and Mineral Interests is attached as a USB drive, which duplicates the Schedule 1 – Leasehold and Mineral Interests via email on February 21, 2017 to John G. Mauel at [john.mauel@nortonrosefullbright.com](mailto:john.mauel@nortonrosefullbright.com) by Kristen Christensen at [kchristensen@linenergy.com](mailto:kchristensen@linenergy.com).



**Schedule 2**

**BERRY WELLS**

Due to size Schedule 2 – Berry Wells is attached as a USB drive, which duplicates the Schedule 2 – Berry Wells via email on February 23, 2017 to John G. Mauel at john.mauel@nortonrosefullbright.com by Kristen Christensen at kchristensen@linenergy.com.

**EXHIBIT**  
**Leases**  
**KANSAS AND OKLAHOMA**

Legacy Number	Lease Number	Lessor	Lessee	Lease Date	State, County	Book	Page	Registry	Rec St	Rec County	Description	Lot(s)
L128980	LO32617000	STATE BOARD OF ADMINISTRATION	FRED C KOCH	08/26/1944	KS, KEARNY COUNTY	14	158		KS	FINNEY	T024S-R032W-018	
							579		KS	KEARNY	T024S-R032W-024	
											T024S-R032W-014	
											T024S-R032W-017	
											T024S-R032W-018	
											T024S-R032W-020	
											T024S-R032W-024	
											T024S-R032W-025	
											T024S-R032W-031	
											T025S-R032W-007	
											T025S-R032W-008	
											T025S-R032W-012	
											T025S-R032W-014	
											T025S-R032W-033 SE	
											T027S-R032W-004 NW	
											T029S-R032W-034 NE	
											T027S-R032W-018 NW	
											T027S-R032W-018 SW	
											T027S-R032W-013 SE	
											T030S-R032W-034 NE/NE	
											T030S-R032W-034 SE/NW	
											T030S-R032W-034 W/NE	
											T030S-R032W-034 S	
											T030S-R032W-027 W/SE	
											T027S-R032W-012 W	
											T028S-R032W-011 NW	
											T028S-R032W-003 S	
											T027S-R032W-028 SE	
											T027S-R032W-027 NE	
											T027S-R032W-027 NE	
											T027S-R032W-008 NE	
											T027S-R032W-007 NW	
											T027S-R032W-008 S	
											T026S-R032W-021 NW	
											T030S-R032W-034	
											T031S-R032W-034 SE	
											T031S-R032W-033 SE	
											T022S-R032W-030 NE	
											T028S-R032W-020 NE	
											T025S-R032W-005	
											T022S-R032W-028 SW	
											T026S-R031W-006 S/S	
											T026S-R034W-022 N	
											T026S-R034W-022 SE	
											T026S-R032W-019	
											T025S-R032W-008	
											T025S-R032W-004	
											T025S-R032W-004	
											T026S-R032W-021 NE	
L131353	LO32594000	EXXONMOBIL SEC 34-30S-33W GRANT KS	INN ENERGY HOLDING LLC ET AL	06/01/2014	KS, GRANT COUNTY	37	728		KS	GRANT	T030S-R032W-034 S	
L131354	LO32595000	EXXONMOBIL SEC 27-30S-33W GRANT KS	INN ENERGY HOLDING LLC ET AL	06/01/2014	KS, GRANT COUNTY	38	121		KS	GRANT	T030S-R032W-027 W/SE	
L131355	LO32596000	EXXONMOBIL SEC 12-27S-37W GRANT KS	INN ENERGY HOLDING LLC ET AL	06/01/2014	KS, GRANT COUNTY	38	183		KS	GRANT	T027S-R032W-012 W	
L131356	LO32597000	EXXONMOBIL SEC 11-28S-37W GRANT KS	INN ENERGY HOLDING LLC ET AL	06/01/2014	KS, GRANT COUNTY	37	500		KS	GRANT	T028S-R032W-011 NW	
L131357	LO32598000	EXXONMOBIL SEC 03-28S-36W GRANT KS	INN ENERGY HOLDING LLC ET AL	06/01/2014	KS, GRANT COUNTY	37	512		KS	GRANT	T028S-R032W-003 S	
L131358	LO32599000	EXXONMOBIL SEC 28-27S-36W GRANT KS	INN ENERGY HOLDING LLC ET AL	06/01/2014	KS, GRANT COUNTY	37	536		KS	GRANT	T027S-R032W-028 SE	
L131359	LO32600000	EXXONMOBIL SEC 07-27S-36W GRANT KS	INN ENERGY HOLDING LLC ET AL	06/01/2014	KS, GRANT COUNTY	37	548		KS	GRANT	T027S-R032W-027 NE	
L131360	LO32601000	EXXONMOBIL SEC 27-27S-36W GRANT KS	INN ENERGY HOLDING LLC ET AL	06/01/2014	KS, GRANT COUNTY	37	560		KS	GRANT	T027S-R032W-027 NE	
L131361	LO32602000	EXXONMOBIL SEC 08-27S-36W GRANT KS	INN ENERGY HOLDING LLC ET AL	06/01/2014	KS, GRANT COUNTY	37	572		KS	GRANT	T027S-R032W-008 NE	
L131362	LO32603000	EXXONMOBIL SEC 07-27S-36W GRANT KS	INN ENERGY HOLDING LLC ET AL	06/01/2014	KS, GRANT COUNTY	37	584		KS	GRANT	T027S-R032W-007 NW	
L131363	LO32604000	EXXONMOBIL SEC 08-27S-36W GRANT KS	INN ENERGY HOLDING LLC ET AL	06/01/2014	KS, GRANT COUNTY	37	596		KS	GRANT	T027S-R032W-008 S	
L131364	LO32605000	EXXONMOBIL SEC 21-26S-34W FINNEY KS	INN ENERGY HOLDINGS LLC ET AL	06/01/2014	KS, FINNEY COUNTY	0316	791		KS	FINNEY	T026S-R034W-021 NW	
L131365	LO32606001	EXXONMOBIL SEC 34-30S-33W HASKELL	INN ENERGY HOLDINGS LLC ET AL	06/01/2014	KS, HASKELL COUNTY	221	185		KS	HASKELL	T030S-R032W-034	
L131366	LO32607002	EXXONMOBIL SEC 34-30S-33W HASKELL	INN ENERGY HOLDINGS LLC ET AL	06/01/2014	KS, HASKELL COUNTY	221	173		KS	HASKELL	T030S-R032W-034 SE	
L131367	LO32608000	EXXONMOBIL SEC 3-31S-33W SEWARD	INN ENERGY HOLDINGS LLC ET AL	06/01/2014	KS, SEWARD COUNTY	868	1080		KS	SEWARD	T031S-R032W-033 SE	
L131368	LO32609000	EXXONMOBIL SEC 30-22S-32W FINNEY KS	INN ENERGY HOLDINGS LLC ET AL	06/01/2014	KS, FINNEY COUNTY	0316	792		KS	FINNEY	T022S-R032W-030 NE	
L131369	LO32610000	EXXONMOBIL SEC 20-26S-32W FINNEY KS	INN ENERGY HOLDINGS LLC ET AL	06/01/2014	KS, FINNEY COUNTY	0316	793		KS	FINNEY	T028S-R032W-020 NE	
L131370	LO32611000	EXXONMOBIL SEC 05-26S-32W FINNEY KS	INN ENERGY HOLDINGS LLC ET AL	06/01/2014	KS, FINNEY COUNTY	0316	794		KS	FINNEY	T025S-R032W-005	
L131371	LO32612000	EXXONMOBIL SEC 26-22S-32W FINNEY KS	INN ENERGY HOLDINGS LLC ET AL	06/01/2014	KS, FINNEY COUNTY	0316	795		KS	FINNEY	T022S-R032W-028 SW	
L131372	LO32613000	EXXONMOBIL SEC 06-26S-31W FINNEY KS	INN ENERGY HOLDINGS LLC ET AL	06/01/2014	KS, FINNEY COUNTY	0316	796		KS	FINNEY	T026S-R031W-006 S/S	
L131373	LO32614000	EXXONMOBIL SEC 24-26S-34W FINNEY KS	INN ENERGY HOLDINGS LLC ET AL	06/01/2014	KS, FINNEY COUNTY	0316	797		KS	FINNEY	T026S-R034W-022 N	
L131374	LO32615000	EXXONMOBIL SEC 19-26S-33W FINNEY KS	INN ENERGY HOLDINGS LLC ET AL	06/01/2014	KS, FINNEY COUNTY	0316	799		KS	FINNEY	T026S-R034W-024 SE	
L131375	LO32616000	EXXONMOBIL SEC 8-26S-32W FINNEY KS	INN ENERGY HOLDINGS LLC ET AL	06/01/2014	KS, FINNEY COUNTY	0316	802		KS	FINNEY	T026S-R032W-019	
L131376	LO32617000	EXXONMOBIL SEC 4-26S-32W FINNEY KS	INN ENERGY HOLDINGS LLC ET AL	06/01/2014	KS, FINNEY COUNTY	0316	803		KS	FINNEY	T025S-R032W-008	
L131377	LO32618000	EXXONMOBIL SEC 4-26S-32W FINNEY KS	INN ENERGY HOLDINGS LLC ET AL	06/01/2014	KS, FINNEY COUNTY	0316	798		KS	FINNEY	T025S-R032W-004	
L131378	LO32619000	EXXONMOBIL SEC 21-26S-34W FINNEY KS	INN ENERGY HOLDINGS LLC ET AL	06/01/2014	KS, FINNEY COUNTY	0316	801		KS	FINNEY	T025S-R032W-004	
							800		KS	FINNEY	T026S-R034W-021 NE	

**EXHIBIT**  
**Leases**  
**KANSAS AND OKLAHOMA**

Legacy Number	Lease Number	Lessor	Lessee	Lease Date	State	County	Book	Page	Registry	Rec St	Rec County	Description	Lot(s)
L131382	LO32629000	EXXONMOBIL SEC 23-27S-37W GRANT KS	INN ENERGY HOLDING LLC ET AL	06/01/2014	KS	GRANT COUNTY	37	608		KS	GRANT	T027S-R037W-023 SE	
L131384	LO32629000	EXXONMOBIL SEC 26-28S-36W GRANT KS	INN ENERGY HOLDING LLC ET AL	06/01/2014	KS	GRANT COUNTY	37	620		KS	GRANT	T029S-R036W-026 E	
L131385	LO32629000	EXXONMOBIL SEC 14-27S-37W GRANT KS	INN ENERGY HOLDING LLC ET AL	06/01/2014	KS	GRANT COUNTY	37	632		KS	GRANT	T027S-R037W-012 SE	
L131386	LO32629000	EXXONMOBIL SEC 06-27S-36W GRANT KS	INN ENERGY HOLDING LLC ET AL	06/01/2014	KS	GRANT COUNTY	37	644		KS	GRANT	T027S-R035W-005 SW	
L131387	LO32629000	EXXONMOBIL SEC 08-27S-35W GRANT KS	INN ENERGY HOLDING LLC ET AL	06/01/2014	KS	GRANT COUNTY	37	656		KS	GRANT	T027S-R035W-006 SW	
L131388	LO32629000	EXXONMOBIL SEC 05-27S-35W GRANT KS	INN ENERGY HOLDING LLC ET AL	06/01/2014	KS	GRANT COUNTY	37	668		KS	GRANT	T027S-R035W-005 NW	
L131389	LO32630000	EXXONMOBIL SEC 17-27S-36W GRANT KS	INN ENERGY HOLDING LLC ET AL	06/01/2014	KS	GRANT COUNTY	37	680		KS	GRANT	T027S-R036W-017 N	
L131390	LO32631000	EXXONMOBIL SEC 09-28S-36W GRANT KS	INN ENERGY HOLDING LLC ET AL	06/01/2014	KS	GRANT COUNTY	37	692		KS	GRANT	T028S-R036W-009 W	
L131392	LO32633000	EXXONMOBIL SEC 14-27S-37W GRANT KS	INN ENERGY HOLDING LLC ET AL	06/01/2014	KS	GRANT COUNTY	37	704		KS	GRANT	T027S-R037W-014 W	
L131393	LO32634000	EXXONMOBIL SEC 11-27S-37W GRANT KS	INN ENERGY HOLDING LLC ET AL	06/01/2014	KS	GRANT COUNTY	37	716		KS	GRANT	T027S-R037W-011 SE	
L131394	LO32635000	EXXONMOBIL SEC 31-27S-36W GRANT KS	INN ENERGY HOLDING LLC ET AL	06/01/2014	KS	GRANT COUNTY	38	1		KS	GRANT	T027S-R036W-031 S	
L131395	LO32636000	EXXONMOBIL SEC 23-27S-37W GRANT KS	INN ENERGY HOLDING LLC ET AL	06/01/2014	KS	GRANT COUNTY	38	13		KS	GRANT	T027S-R037W-023 NE	
L131396	LO32637000	EXXONMOBIL SEC 17-27S-36W GRANT KS	INN ENERGY HOLDING LLC ET AL	06/01/2014	KS	GRANT COUNTY	38	25		KS	GRANT	T027S-R036W-017 SW	
L131397	LO32638000	EXXONMOBIL SEC 20-27S-36W GRANT KS	INN ENERGY HOLDING LLC ET AL	06/01/2014	KS	GRANT COUNTY	38	37		KS	GRANT	T027S-R036W-020 NW	
L131398	LO32639000	EXXONMOBIL SEC 30-27S-36W GRANT KS	INN ENERGY HOLDING LLC ET AL	06/01/2014	KS	GRANT COUNTY	38	49		KS	GRANT	T027S-R036W-020 NW	
L131399	LO32640000	EXXONMOBIL SEC 19-27S-36W GRANT KS	INN ENERGY HOLDING LLC ET AL	06/01/2014	KS	GRANT COUNTY	38	61		KS	GRANT	T027S-R036W-019 N	
L131400	LO32641000	EXXONMOBIL SEC 23-28S-36W GRANT KS	INN ENERGY HOLDING LLC ET AL	06/01/2014	KS	GRANT COUNTY	38	73		KS	GRANT	T029S-R036W-023	
L131401	LO32642000	EXXONMOBIL SEC 29-27S-36W GRANT KS	INN ENERGY HOLDING LLC ET AL	06/01/2014	KS	GRANT COUNTY	38	85		KS	GRANT	T027S-R036W-029 SE	
L131402	LO32643000	EXXONMOBIL SEC 07-27S-36W GRANT KS	INN ENERGY HOLDING LLC ET AL	06/01/2014	KS	GRANT COUNTY	38	97		KS	GRANT	T027S-R036W-007 SE	
L131403	LO32644000	EXXONMOBIL SEC 26-28S-36W GRANT KS	INN ENERGY HOLDING LLC ET AL	06/01/2014	KS	GRANT COUNTY	38	109		KS	GRANT	T029S-R036W-026 SW	
L131404	LO32645000	EXXONMOBIL SEC 31-28S-36W GRANT KS	INN ENERGY HOLDING LLC ET AL	06/01/2014	KS	HASKELL COUNTY	1291	197		KS	HASKELL	T028S-R032W-031 NW	
L131405	LO32646000	EXXONMOBIL SEC 5-31N-14E TEXAS OK	INN ENERGY HOLDINGS, LLC ET AL	06/01/2014	OK	TEXAS COUNTY	1297	186		OK	TEXAS	T003N-R04E-003 NSW	
L131406	LO32647000	EXXONMOBIL SEC 3-28N-17E TEXAS OK	INN ENERGY HOLDINGS, LLC ET AL	06/01/2014	OK	TEXAS COUNTY	1297	146		OK	TEXAS	T006N-R07E-007	
L131407	LO32648000	EXXONMOBIL SEC 33-27S-36W GRANT KS	INN ENERGY HOLDING LLC ET AL	06/01/2014	KS	GRANT COUNTY	38	133		KS	GRANT	T027S-R036W-033 W	
L131408	LO32649000	EXXONMOBIL SEC 36-30S-36W GRANT KS	INN ENERGY HOLDING LLC ET AL	06/01/2014	KS	GRANT COUNTY	38	145		KS	GRANT	T030S-R036W-036	
L131410	LO32651000	EXXONMOBIL SEC 13-27S-37W GRANT KS	INN ENERGY HOLDING LLC ET AL	06/01/2014	KS	GRANT COUNTY	38	157		KS	GRANT	T027S-R037W-013 NE	
L131412	LO32653000	EXXONMOBIL SEC 03-28S-36W GRANT KS	INN ENERGY HOLDING LLC ET AL	06/01/2014	KS	GRANT COUNTY	38	169		KS	GRANT	T028S-R036W-003 N	
L131413	LO32654000	EXXONMOBIL SEC 03-28S-36W GRANT KS	INN ENERGY HOLDING LLC ET AL	06/01/2014	KS	GRANT COUNTY	38	181		KS	GRANT	T027S-R037W-014 E	
L131414	LO32655000	EXXONMOBIL SEC 14-27S-37W GRANT KS	INN ENERGY HOLDING LLC ET AL	06/01/2014	KS	GRANT COUNTY	38	193		KS	GRANT	T027S-R037W-014 E	
L131415	LO32656000	EXXONMOBIL SEC 23-27S-37W GRANT KS	INN ENERGY HOLDING LLC ET AL	06/01/2014	KS	GRANT COUNTY	38	205		KS	GRANT	T027S-R037W-023 W	
L131416	LO32657000	EXXONMOBIL SEC 10-28S-36W GRANT KS	INN ENERGY HOLDING LLC ET AL	06/01/2014	KS	HASKELL COUNTY	1291	209		KS	HASKELL	T028S-R032W-010 NW	
L131422	LO32663000	EXXONMOBIL SEC 92-21S-37W KEARNY KS	INN ENERGY HOLDINGS LLC ET AL	06/01/2014	KS	KEARNY COUNTY	262	296		KS	KEARNY	T021S-R037W-032 SW	
L131424	LO32665000	EXXONMOBIL SEC 20-22S-37W KEARNY KS	INN ENERGY HOLDINGS LLC ET AL	06/01/2014	KS	KEARNY COUNTY	262	310		KS	KEARNY	T022S-R037W-010	
L131451	LO32689000	EXXONMOBIL SEC 8-26S-35W KEARNY KS	INN ENERGY HOLDINGS LLC ET AL	06/01/2014	KS	KEARNY COUNTY	262	322		KS	KEARNY	T022S-R037W-020 NE	
L131455	LO32693000	EXXONMOBIL SEC 17-26S-35W KEARNY KS	INN ENERGY HOLDINGS LLC ET AL	06/01/2014	KS	KEARNY COUNTY	262	682		KS	KEARNY	T026S-R035W-008 N	
L131464	LO32702000	EXXONMOBIL SEC 17-26S-35W KEARNY KS	INN ENERGY HOLDINGS LLC ET AL	06/01/2014	KS	KEARNY COUNTY	262	694		KS	KEARNY	T026S-R035W-017 N	
L131465	LO32703000	EXXONMOBIL SEC 23-26S-35W KEARNY KS	INN ENERGY HOLDINGS LLC ET AL	06/01/2014	KS	KEARNY COUNTY	262	670		KS	KEARNY	T026S-R035W-023 S	
L131466	LO32704000	EXXONMOBIL SEC 3-26S-35W KEARNY KS	INN ENERGY HOLDINGS LLC ET AL	06/01/2014	KS	KEARNY COUNTY	262	730		KS	KEARNY	T026S-R035W-023	
L131468	LO32707001	EXXONMOBIL SEC 28-25S-36W KEARNY KS	INN ENERGY HOLDINGS LLC ET AL	06/01/2014	KS	KEARNY COUNTY	262	358		KS	KEARNY	T025S-R035W-023 N	
L131468.001	LO32707002	EXXONMOBIL SEC 28-25S-36W KEARNY KS	INN ENERGY HOLDINGS LLC ET AL	06/01/2014	KS	KEARNY COUNTY	262	430		KS	KEARNY	T025S-R035W-023 SE	
L131468.002	LO32707003	EXXONMOBIL SEC 28-25S-36W KEARNY KS	INN ENERGY HOLDINGS LLC ET AL	06/01/2014	KS	KEARNY COUNTY	262	494		KS	KEARNY	T025S-R035W-026 SW	
L131475	LO32713000	EXXONMOBIL SEC 9-23S-37W KEARNY KS	INN ENERGY HOLDINGS LLC ET AL	06/01/2014	KS	KEARNY COUNTY	262	370		KS	KEARNY	T023S-R037W-009 N	
L131477	LO32715001	EXXONMOBIL SEC 2-26S-35W KEARNY KS	INN ENERGY HOLDINGS LLC ET AL	06/01/2014	KS	KEARNY COUNTY	262	790		KS	KEARNY	T026S-R035W-002 N	
L131477.001	LO32715002	EXXONMOBIL SEC 2-26S-35W KEARNY KS	INN ENERGY HOLDINGS LLC ET AL	06/01/2014	KS	KEARNY COUNTY	262	382		KS	KEARNY	T026S-R035W-002 N	
L131501	LO32739000	EXXONMOBIL SEC 21-26S-35W KEARNY KS	INN ENERGY HOLDINGS LLC ET AL	06/01/2014	KS	KEARNY COUNTY	262	394		KS	KEARNY	T026S-R035W-021 W	
L131502	LO32740001	EXXONMOBIL SEC 1-26S-35W KEARNY KS	INN ENERGY HOLDINGS LLC ET AL	06/01/2014	KS	KEARNY COUNTY	262	802		KS	KEARNY	T026S-R035W-001	
L131502.001	LO32740002	EXXONMOBIL SEC 1-26S-35W KEARNY KS	INN ENERGY HOLDINGS LLC ET AL	06/01/2014	KS	KEARNY COUNTY	262	706		KS	KEARNY	T026S-R035W-001 S	
L131504	LO32742000	EXXONMOBIL SEC 16-28S-36W KEARNY KS	INN ENERGY HOLDINGS LLC ET AL	06/01/2014	KS	KEARNY COUNTY	262	490		KS	KEARNY	T026S-R035W-016	
L131514	LO32752000	EXXONMOBIL SEC 24-28S-36W KEARNY KS	INN ENERGY HOLDINGS LLC ET AL	06/01/2014	KS	KEARNY COUNTY	262	496		KS	KEARNY	T022S-R036W-024 NE	
L131516	LO32754001	EXXONMOBIL SEC 26-28S-36W KEARNY KS	INN ENERGY HOLDINGS LLC ET AL	06/01/2014	KS	KEARNY COUNTY	262	956		KS	KEARNY	T025S-R035W-026 N	
L131516.001	LO32754002	EXXONMOBIL SEC 26-28S-36W KEARNY KS	INN ENERGY HOLDINGS LLC ET AL	06/01/2014	KS	KEARNY COUNTY	262	826		KS	KEARNY	T025S-R035W-026 S	
L131526	LO32764000	EXXONMOBIL SEC 25-26S-35W KEARNY KS	INN ENERGY HOLDINGS LLC ET AL	06/01/2014	KS	KEARNY COUNTY	262	418		KS	KEARNY	T025S-R035W-025	

**EXHIBIT  
Leases  
KANSAS AND OKLAHOMA**

Legacy Number	Lease Number	Lessor	Lessee	Lease Date	State	County	Book	Page	Registry	Rec St	Rec County	Description	Lot(s)
L131527	LO32765000	EXXONMOBIL SEC 10-21S-38W KEARNY KS	INN ENERGY HOLDINGS LLC ET AL	06/01/2014	KS	KEARNY COUNTY	282	442		KS	KEARNY	T021-S-R038W-010 SW	
L131528	LO32766000	EXXONMOBIL SEC 21-28S-39W KEARNY KS	INN ENERGY HOLDINGS LLC ET AL	06/01/2014	KS	KEARNY COUNTY	282	446		KS	KEARNY	T025-S-R039W-021	
L131530	LO32768000	EXXONMOBIL SEC 17-22S-37W KEARNY KS	INN ENERGY HOLDINGS LLC ET AL	06/01/2014	KS	KEARNY COUNTY	282	478		KS	KEARNY	T022-S-R037W-017 SW	
L131531	LO32769000	EXXONMOBIL SEC 8-22S-37W KEARNY KS	INN ENERGY HOLDINGS LLC ET AL	06/01/2014	KS	KEARNY COUNTY	282	502		KS	KEARNY	T022-S-R037W-008	
L131532	LO32770000	EXXONMOBIL SEC 13R14-22S-37W KEARNY KS	INN ENERGY HOLDINGS LLC ET AL	06/01/2014	KS	KEARNY COUNTY	282	514		KS	KEARNY	T022S-R037W-013 SE	
L131533	LO32771000	EXXONMOBIL SEC 12-22S-38W KEARNY KS	INN ENERGY HOLDINGS LLC ET AL	06/01/2014	KS	KEARNY COUNTY	282	526		KS	KEARNY	T022S-R037W-014 NE	
L131534	LO32772000	EXXONMOBIL SEC 36-26S-39W KEARNY KS	INN ENERGY HOLDINGS LLC ET AL	06/01/2014	KS	KEARNY COUNTY	282	538		KS	KEARNY	T025-S-R039W-035	
L131535	LO32773000	EXXONMOBIL SEC 34-26S-39W KEARNY KS	INN ENERGY HOLDINGS LLC ET AL	06/01/2014	KS	KEARNY COUNTY	282	718		KS	KEARNY	T025S-R039W-034 N	
L131536	LO32774000	EXXONMOBIL SEC 34-26S-39W KEARNY KS	INN ENERGY HOLDINGS LLC ET AL	06/01/2014	KS	KEARNY COUNTY	282	550		KS	KEARNY	T025S-R039W-034 S	
L131537	LO32775000	EXXONMOBIL SEC 33-26S-39W KEARNY KS	INN ENERGY HOLDINGS LLC ET AL	06/01/2014	KS	KEARNY COUNTY	282	562		KS	KEARNY	T025S-R039W-033 N	
L131538	LO32776000	EXXONMOBIL SEC 18-21S-37W KEARNY KS	INN ENERGY HOLDINGS LLC ET AL	06/01/2014	KS	KEARNY COUNTY	282	586		KS	KEARNY	T021S-R037W-018 SE	
L131540	LO32777000	EXXONMOBIL SEC 27-26S-39W KEARNY KS	INN ENERGY HOLDINGS LLC ET AL	06/01/2014	KS	KEARNY COUNTY	282	890		KS	KEARNY	T025S-R039W-027 N	
L131541	LO32778000	EXXONMOBIL SEC 24-26S-39W KEARNY KS	INN ENERGY HOLDINGS LLC ET AL	06/01/2014	KS	KEARNY COUNTY	282	890		KS	KEARNY	T025S-R039W-027 N	
L131542	LO32779000	EXXONMOBIL SEC 24-26S-39W KEARNY KS	INN ENERGY HOLDINGS LLC ET AL	06/01/2014	KS	KEARNY COUNTY	282	634		KS	KEARNY	T026S-R039W-024 S	
L131543	LO32780000	EXXONMOBIL SEC 4-26S-39W KEARNY KS	INN ENERGY HOLDINGS LLC ET AL	06/01/2014	KS	KEARNY COUNTY	282	646		KS	KEARNY	T026S-R039W-024 S	
L131544	LO32790000	EXXONMOBIL SEC 4-26S-39W KEARNY KS	INN ENERGY HOLDINGS LLC ET AL	06/01/2014	KS	KEARNY COUNTY	282	688		KS	KEARNY	T026S-R039W-004 S	
L131545	LO32790000	EXXONMOBIL SEC 4-26S-39W KEARNY KS	INN ENERGY HOLDINGS LLC ET AL	06/01/2014	KS	KEARNY COUNTY	282	778		KS	KEARNY	T026S-R039W-004	
L131546	LO32794000	EXXONMOBIL SEC 31-26S-39W KEARNY KS	INN ENERGY HOLDINGS LLC ET AL	06/01/2014	KS	KEARNY COUNTY	282	754		KS	KEARNY	T026S-R039W-031	
L131547	LO32797000	STATE OF KANSAS	KANSAS-NEBRASKA NATURAL GAS CO	11/28/1990	KS	FINNEY COUNTY	0G45	556-557		KS	FINNEY	T024S-R037W-031	
L131548	LO32789000	EXXONMOBIL SEC 32-22S-37W KEARNY KS	INN ENERGY HOLDINGS LLC ET AL	06/01/2014	KS	KEARNY COUNTY	282	766		KS	KEARNY	T022S-R037W-032 SW	
L131549	LO32800000	EXXONMOBIL SEC 16-22S-39W KEARNY KS	INN ENERGY HOLDINGS LLC ET AL	06/01/2014	KS	KEARNY COUNTY	282	814		KS	KEARNY	T023S-R039W-016	
L131569	LO32802000	EXXONMOBIL SEC 9-8N-17E TEXAS OK	INN ENERGY HOLDINGS LLC	06/01/2014	OK	TEXAS COUNTY	1297	170		OK	TEXAS	T006N-R017E-009	
L131570	LO32803000	EXXONMOBIL SEC 35-6N-15E TEXAS OK	INN ENERGY HOLDINGS LLC	06/01/2014	OK	TEXAS COUNTY	1297	182		OK	TEXAS	T006N-R015E-035 NW	
L131571	LO32804000	EXXONMOBIL SEC 12-6N-16E TEXAS OK	INN ENERGY HOLDINGS LLC	06/01/2014	OK	TEXAS COUNTY	1297	184		OK	TEXAS	T006N-R016E-012	
L131572	LO32805000	EXXONMOBIL SEC 7-6N-14E TEXAS OK	INN ENERGY HOLDINGS LLC	06/01/2014	OK	TEXAS COUNTY	1297	206		OK	TEXAS	T005N-R014E-007 NE	
L131573	LO32806000	EXXONMOBIL SEC 9-6N-16E TEXAS OK	INN ENERGY HOLDINGS LLC	06/01/2014	OK	TEXAS COUNTY	1297	218		OK	TEXAS	T006N-R016E-009	
L131574	LO32807000	EXXONMOBIL SEC 10-4N-18E TEXAS OK	INN ENERGY HOLDINGS LLC ET AL	06/01/2014	OK	TEXAS COUNTY	1297	242		OK	TEXAS	T004N-R018E-010 NW	3 4
L131586	LO32809000	EXXONMOBIL SEC 36-25S-39W KEARNY KS	INN ENERGY HOLDINGS LLC ET AL	06/01/2014	KS	KEARNY COUNTY	282	882		KS	KEARNY	T025S-R039W-036	
L131587	LO32809000	EXXONMOBIL SEC 29-25S-39W KEARNY KS	INN ENERGY HOLDINGS LLC ET AL	06/01/2014	KS	KEARNY COUNTY	286	226		KS	KEARNY	T025S-R039W-026 W/SW	
L131589	LO32810000	EXXONMOBIL SEC 22-31S-35W STEVENS KS	INN ENERGY HOLDINGS LLC	06/01/2014	KS	STEVENS COUNTY	284	628		KS	STEVENS	T031S-R039W-024 SE	
L131591	LO32811000	EXXONMOBIL SEC 22-34S-37W STEVENS KS	INN ENERGY HOLDINGS LLC	06/01/2014	KS	STEVENS COUNTY	284	614		KS	STEVENS	T034S-R037W-022 NE	
L131592	LO32812000	EXXONMOBIL SEC 11-31S-39W STEVENS KS	INN ENERGY HOLDINGS LLC	06/01/2014	KS	STEVENS COUNTY	284	554		KS	STEVENS	T031S-R039W-011 SE	
L131593	LO32813000	EXXONMOBIL SEC 12-31S-35W STEVENS KS	INN ENERGY HOLDINGS LLC	06/01/2014	KS	STEVENS COUNTY	284	542		KS	STEVENS	T031S-R039W-012 SE	
L131595	LO32814000	EXXONMOBIL SEC 36-32S-37W STEVENS KS	INN ENERGY HOLDINGS LLC	06/01/2014	KS	STEVENS COUNTY	284	530		KS	STEVENS	T032S-R037W-036 SE	
L131596	LO32815000	EXXONMOBIL SEC 32S-37W STEVENS KS	INN ENERGY HOLDINGS LLC	06/01/2014	KS	STEVENS COUNTY	284	734		KS	STEVENS	T032S-R037W-036 NE	
L131597	LO32816000	EXXONMOBIL SEC 22-32S-39W STEVENS KS	INN ENERGY HOLDINGS LLC	06/01/2014	KS	STEVENS COUNTY	284	722		KS	STEVENS	T032S-R039W-022	
L131598	LO32817000	EXXONMOBIL SEC 18-34S-37W STEVENS KS	INN ENERGY HOLDINGS LLC	06/01/2014	KS	STEVENS COUNTY	284	710		KS	STEVENS	T032S-R039W-018	
L131599	LO32818000	EXXONMOBIL SEC 21-31S-35W STEVENS KS	INN ENERGY HOLDINGS LLC	06/01/2014	KS	STEVENS COUNTY	284	698		KS	STEVENS	T031S-R039W-021 W	
L131600	LO32819000	EXXONMOBIL SEC 1-32S-38W STEVENS KS	INN ENERGY HOLDINGS LLC	06/01/2014	KS	STEVENS COUNTY	284	674		KS	STEVENS	T032S-R039W-001 S	
L131601	LO32820000	EXXONMOBIL SEC 16-31S-36W STEVENS KS	INN ENERGY HOLDINGS LLC	06/01/2014	KS	STEVENS COUNTY	284	662		KS	STEVENS	T031S-R039W-016 NE	
L131602	LO32821000	EXXONMOBIL SEC 12-32S-38W STEVENS KS	INN ENERGY HOLDINGS LLC	06/01/2014	KS	STEVENS COUNTY	284	650		KS	STEVENS	T032S-R039W-012 NW	
L131603	LO32822000	EXXONMOBIL SEC 20-31S-35W STEVENS CO	INN ENERGY HOLDINGS LLC	06/01/2014	KS	STEVENS COUNTY	284	638		KS	STEVENS	T031S-R039W-020 NW	
L131604	LO32823000	EXXONMOBIL SEC 32S-37W STEVENS CO	INN ENERGY HOLDINGS LLC	06/01/2014	KS	STEVENS COUNTY	285	121		KS	STEVENS	T032S-R037W-025 NW	
L131605	LO32824000	EXXONMOBIL SEC 5-31S-36W STEVENS CO	INN ENERGY HOLDINGS LLC	06/01/2014	KS	STEVENS COUNTY	286	126		KS	STEVENS	T031S-R039W-005	
L131606	LO32825000	EXXONMOBIL SEC 5-31S-36W STEVENS CO	INN ENERGY HOLDINGS LLC	06/01/2014	KS	STEVENS COUNTY	286	114		KS	STEVENS	T031S-R039W-005 NE	
L131644	LO32826000	EXXONMOBIL SEC 36-32S-38W STEVENS C	INN ENERGY HOLDINGS LLC	06/01/2014	KS	STEVENS COUNTY	285	109		KS	STEVENS	T032S-R039W-026	
L131645	LO32827000	EXXONMOBIL SEC 18-31S-38W STEVENS C	INN ENERGY HOLDINGS LLC	06/01/2014	KS	STEVENS COUNTY	285	97		KS	STEVENS	T031S-R039W-018 NE	
L131646	LO32828000	EXXONMOBIL SEC 6-31S-36W STEVENS CO	INN ENERGY HOLDINGS LLC	06/01/2014	KS	STEVENS COUNTY	285	85		KS	STEVENS	T031S-R039W-008 SW	
L131664	LO32829000	EXXONMOBIL SEC 25-34S-37W STEVENS CO	INN ENERGY HOLDINGS LLC	06/01/2014	KS	STEVENS COUNTY	285	73		KS	STEVENS	T034S-R037W-025 E	
L131666	LO32830000	EXXONMOBIL SEC 11-31S-36W STEVENS CO	INN ENERGY HOLDINGS LLC	06/01/2014	KS	STEVENS COUNTY	285	49		KS	STEVENS	T031S-R039W-011 SW	

**EXHIBIT**  
**Leases**  
**KANSAS AND OKLAHOMA**

Legacy Number	Lease Number	Lessor	Lessee	Lease Date	State	County	Book	Page	Registry	Rec St	Rec County	Description	Lot(s)
L131688	LO32882000	EXXONMOBIL SEC 5 24827 32S-38W	LINN ENERGY HOLDINGS LLC	06/01/2014	KS	STEVENS COUNTY	294	494		KS	STEVENS	1032S-R039W-024 SW	
L131689	LO32883000	EXXONMOBIL SEC 14 31S-36W STEVENS CO	LINN ENERGY HOLDINGS LLC	06/01/2014	KS	STEVENS COUNTY	294	518		KS	STEVENS	1031S-R039W-014 NE	
L131670	LO32884000	EXXONMOBIL SEC 31 33S-39W STEVENS CO	LINN ENERGY HOLDINGS LLC	06/01/2014	KS	STEVENS COUNTY	294	506		KS	STEVENS	1033S-R039W-031	
L131671	LO32885000	EXXONMOBIL SEC 28 34S-37W STEVENS CO	LINN ENERGY HOLDINGS LLC	06/01/2014	KS	STEVENS COUNTY	294	492		KS	STEVENS	1034S-R037W-028 SW	
L131672	LO32886000	EXXONMOBIL SEC 15 33S-37W STEVENS CO	LINN ENERGY HOLDINGS LLC	06/01/2014	KS	STEVENS COUNTY	294	470		KS	STEVENS	1033S-R037W-015 NE	
L131673	LO32887000	EXXONMOBIL SEC 9 31S-35W STEVENS CO	LINN ENERGY HOLDINGS LLC	06/01/2014	KS	STEVENS COUNTY	294	1		KS	STEVENS	1031S-R039W-009 SW	
L131674	LO32888000	EXXONMOBIL SEC 19 33S-39W STEVENS CO	LINN ENERGY HOLDINGS LLC	06/01/2014	KS	STEVENS COUNTY	294	746		KS	STEVENS	1033S-R039W-019 SE/NW	1, 2
L131675	LO32889000	EXXONMOBIL SEC 15 34S-37W STEVENS CO	LINN ENERGY HOLDINGS LLC	06/01/2014	KS	STEVENS COUNTY	295	61		KS	STEVENS	1034S-R037W-015 SE	
L131676	LO32890000	EXXONMOBIL SEC 3 31S-35W STEVENS CO	LINN ENERGY HOLDINGS LLC	06/01/2014	KS	STEVENS COUNTY	295	37		KS	STEVENS	1031S-R039W-003 NW	
L131677	LO32891000	EXXONMOBIL SEC 10 32S-38W STEVENS CO	LINN ENERGY HOLDINGS LLC	06/01/2014	KS	STEVENS COUNTY	295	25		KS	STEVENS	1032S-R039W-010 SE	
L131681	LO32895000	EXXONMOBIL SEC 8 31S-35W STEVENS CO	LINN ENERGY HOLDINGS LLC	06/01/2014	KS	STEVENS COUNTY	295	13		KS	STEVENS	1031S-R039W-008 E/NE	
L131682	LO32896000	EXXONMOBIL SEC 24 32S-37W STEVENS CO	LINN ENERGY HOLDINGS LLC	06/01/2014	KS	STEVENS COUNTY	295	217		KS	STEVENS	1032S-R037W-024 NE	
L131684	LO32898000	EXXONMOBIL SEC 17 31S-35W STEVENS CO	LINN ENERGY HOLDINGS LLC	06/01/2014	KS	STEVENS COUNTY	295	205		KS	STEVENS	1032S-R039W-017 SE	
L131688	LO32902000	EXXONMOBIL SEC 7 31S-35W STEVENS CO	LINN ENERGY HOLDINGS LLC	06/01/2014	KS	STEVENS COUNTY	295	193		KS	STEVENS	1031S-R039W-007	
L131691	LO32905000	EXXONMOBIL SEC 25 32S-37W STEVENS CO	LINN ENERGY HOLDINGS LLC	06/01/2014	KS	STEVENS COUNTY	295	181		KS	STEVENS	1032S-R037W-025 NW	
L131692	LO32906000	EXXONMOBIL SEC 36 31S-36W STEVENS CO	LINN ENERGY HOLDINGS LLC	06/01/2014	KS	STEVENS COUNTY	295	169		KS	STEVENS	1031S-R039W-036	
L131693	LO32907000	EXXONMOBIL SEC 19 31S-35E STEVENS CO	LINN ENERGY HOLDINGS LLC	06/01/2014	KS	STEVENS COUNTY	295	157		KS	STEVENS	1031S-R039W-019 NE	
L131694	LO32908000	EXXONMOBIL SEC 28 32S-36W STEVENS CO	LINN ENERGY HOLDINGS LLC	06/01/2014	KS	STEVENS COUNTY	295	145		KS	STEVENS	1032S-R039W-028 SE	
L131696	LO32910000	EXXONMOBIL SEC 27 32S-35W STEVENS CO	LINN ENERGY HOLDINGS LLC	06/01/2014	KS	STEVENS COUNTY	295	133		KS	STEVENS	1032S-R039W-028	
L131697	LO32911000	EXXONMOBIL SEC 17 31S-36W STEVENS CO	LINN ENERGY HOLDINGS LLC	06/01/2014	KS	STEVENS COUNTY	295	313		KS	STEVENS	1031S-R039W-017 SE	
L131729	LO32939000	EXXONMOBIL SEC 16 31S-36W STEVENS CO	LINN ENERGY HOLDINGS LLC	06/01/2014	KS	STEVENS COUNTY	295	301		KS	STEVENS	1031S-R039W-016 SE	
L131731	LO32939000	EXXONMOBIL SEC 6 34S-36W STEVENS CO	LINN ENERGY HOLDINGS LLC	06/01/2014	KS	STEVENS COUNTY	295	289		KS	STEVENS	1031S-R039W-008 SW/NW	5
L131736	LO32941000	EXXONMOBIL SEC 31 32S-36W STEVENS CO	LINN ENERGY HOLDINGS LLC	06/01/2014	KS	STEVENS COUNTY	295	277		KS	STEVENS	1032S-R039W-006	
L131738	LO32943000	EXXONMOBIL SEC 25 31S-36W STEVENS CO	LINN ENERGY HOLDINGS LLC	06/01/2014	KS	STEVENS COUNTY	295	265		KS	STEVENS	1031S-R039W-025 NW	
L131739	LO32944000	EXXONMOBIL SEC 6 36S-38W STEVENS CO	LINN ENERGY HOLDINGS LLC	06/01/2014	KS	STEVENS COUNTY	295	253		KS	STEVENS	1035S-R039W-006 NW	
L131740	LO32945000	EXXONMOBIL SEC 13 36S-38W STEVENS CO	LINN ENERGY HOLDINGS LLC	06/01/2014	KS	STEVENS COUNTY	295	241		KS	STEVENS	1035S-R039W-013	
L131743	LO32946000	EXXONMOBIL SEC 22 31S-36W STEVENS CO	LINN ENERGY HOLDINGS LLC	06/01/2014	KS	STEVENS COUNTY	295	229		KS	STEVENS	1031S-R039W-022 W	
L131745	LO32948000	EXXONMOBIL SEC 21 31S-36W STEVENS CO	LINN ENERGY HOLDINGS LLC	06/01/2014	KS	STEVENS COUNTY	295	229		KS	STEVENS	1031S-R039W-021	
L131746	LO32949000	EXXONMOBIL SEC 8 31S-36W STEVENS CO	LINN ENERGY HOLDINGS LLC	06/01/2014	KS	STEVENS COUNTY	295	385		KS	STEVENS	1031S-R039W-008 SW	
L131751	LO32956000	EXXONMOBIL SEC 8 31S-36W STEVENS CO	LINN ENERGY HOLDINGS LLC	06/01/2014	KS	STEVENS COUNTY	295	373		KS	STEVENS	1031S-R039W-008 SW	
L131756	LO32961000	EXXONMOBIL SEC 14 33S-37W STEVENS CO	LINN ENERGY HOLDINGS LLC	06/01/2014	KS	STEVENS COUNTY	295	361		KS	STEVENS	1033S-R037W-014 NW	
L131760	LO32965000	EXXONMOBIL SEC 17 33S-37W STEVENS CO	LINN ENERGY HOLDINGS LLC	06/01/2014	KS	STEVENS COUNTY	295	349		KS	STEVENS	1033S-R037W-017 W	
L131769	LO32972000	EXXONMOBIL SEC 7 36S-38W STEVENS CO	LINN ENERGY HOLDINGS LLC	06/01/2014	KS	STEVENS COUNTY	295	325		KS	STEVENS	1035S-R039W-007 W/NW	
L131776	LO32973000	EXXONMOBIL SEC 23 32S-37W STEVENS CO	LINN ENERGY HOLDINGS LLC	06/01/2014	KS	STEVENS COUNTY	295	325		KS	STEVENS	1033S-R037W-017 SW	
L131778	LO32975000	EXXONMOBIL SEC 23 32S-36W STEVENS CO	LINN ENERGY HOLDINGS LLC	06/01/2014	KS	STEVENS COUNTY	295	498		KS	STEVENS	1032S-R039W-023 NW	
L131784	LO32979000	EXXONMOBIL SEC 14 32S-38W STEVENS CO	LINN ENERGY HOLDINGS LLC	06/01/2014	KS	STEVENS COUNTY	295	409		KS	STEVENS	1032S-R039W-014 NW	
L131786	LO32981000	EXXONMOBIL SEC 13 34S-38W STEVENS CO	LINN ENERGY HOLDINGS LLC	06/01/2014	KS	STEVENS COUNTY	295	421		KS	STEVENS	1034S-R039W-013 E	
L131788	LO32983000	EXXONMOBIL SEC 36 34S-38W STEVENS CO	LINN ENERGY HOLDINGS LLC	06/01/2014	KS	STEVENS COUNTY	295	397		KS	STEVENS	1034S-R039W-036 SE	
L131789	LO32984000	EXXONMOBIL SEC 20 31S-33W STEVENS CO	LINN ENERGY HOLDINGS LLC	06/01/2014	KS	STEVENS COUNTY	294	590		KS	STEVENS	1031S-R039W-020 NE	
L131791	LO32986000	EXXONMOBIL SEC 13 31S-36W STEVENS CO	LINN ENERGY HOLDINGS LLC	06/01/2014	KS	STEVENS COUNTY	294	656		KS	STEVENS	1031S-R039W-013 NW	
L131793	LO32989000	EXXONMOBIL SEC 9 31S-35W STEVENS CO	LINN ENERGY HOLDINGS LLC	06/01/2014	KS	STEVENS COUNTY	294	666		KS	STEVENS	1031S-R039W-001 SW	
L131800	LO32995000	EXXONMOBIL SEC 6 34S-36W STEVENS CO	LINN ENERGY HOLDINGS LLC	06/01/2014	KS	STEVENS COUNTY	294	578		KS	STEVENS	1034S-R039W-006 NE/SW	
L131803	LO32996000	EXXONMOBIL SEC 13 31S-36W STEVENS CO	LINN ENERGY HOLDINGS LLC	06/01/2014	KS	STEVENS COUNTY	294	602		KS	STEVENS	1031S-R039W-013 NW	6
L131804	LO33001000	RAY F ETTER	XTO ENERGY INC	09/05/2007	OK	TEXAS COUNTY	1169	108		OK	TEXAS	1002N-R018E-032 W/NW	
L131800-01-02	LO33013002	HAZEL SNOODGRASS	XTO ENERGY INC	10/01/2007	OK	TEXAS COUNTY	1170	34		OK	TEXAS	1002N-R018E-032 W/NW	
L131800-01-01	LO33014001	MICKI FLORVANG	XTO ENERGY INC	10/17/2007	OK	TEXAS COUNTY	1169	111		OK	TEXAS	1002N-R018E-032 SW	
L131800-02-01	LO33014002	MORRIE LUNG RUST DATED 04/17/1997	XTO ENERGY INC	10/17/2007	OK	TEXAS COUNTY	1169	114		OK	TEXAS	1002N-R018E-032 SW	
L131800-02-02	LO33014003	ROBERT E RICHARDS ET AL	XTO ENERGY INC	10/17/2007	OK	TEXAS COUNTY	1170	194		OK	TEXAS	1002N-R018E-032 SW	
L131800-02-03	LO33014004	CAROLINE R SOPER	XTO ENERGY INC	10/18/2007	OK	TEXAS COUNTY	1169	123		OK	TEXAS	1002N-R018E-032 SW	
L131800-02-05	LO33014005	VIRGINIA WOOD	XTO ENERGY INC	10/18/2007	OK	TEXAS COUNTY	1169	126		OK	TEXAS	1002N-R018E-032 SW	
L131800-02-06	LO33014006	GRACIE BANKS PADILLA	XTO ENERGY INC	10/17/2007	OK	TEXAS COUNTY	1170	37		OK	TEXAS	1002N-R018E-032 SW	

**EXHIBIT  
Leases  
KANSAS AND OKLAHOMA**

Legacy Number	Lease Number	Lessor	Lessee	Lease Date	State, County	Book	Page	Registry	Rec St	Rec County	Description	Lot(s)
1331-0002-07	LO33014007	DELLTA HAYNES	XTO ENERGY INC	10/17/2007	OK, TEXAS COUNTY	1170	597		OK	TEXAS	1002N-R01BE-032 SW	
1331-0002-08	LO33014008	LINDA MARIE BAREFOOT CARPENTER	XTO ENERGY INC	07/17/2007	OK, TEXAS COUNTY	1169	105		OK	TEXAS	1002N-R01BE-032 SW	
1331-0002-09	LO33014009	CHEERLI L RICE	XTO ENERGY INC	10/18/2007	OK, TEXAS COUNTY	1169	120		OK	TEXAS	1002N-R01BE-032 SW	
1331-0002-10	LO33014010	RAYLENE A RHODES	XTO ENERGY INC	10/17/2007	OK, TEXAS COUNTY	1169	117		OK	TEXAS	1002N-R01BE-032 SW	
1331-0002-11	LO33014011	DEANN PIERCE	XTO ENERGY INC	10/18/2007	OK, TEXAS COUNTY	1170	40		OK	TEXAS	1002N-R01BE-032 SE	
1331-0002-12	LO33014012	MARGARETT MILLER TRUST	XTO ENERGY INC	10/10/2007	OK, TEXAS COUNTY	1170	43		OK	TEXAS	1002N-R01BE-032 SE	
1331-0002-13	LO33014013	JOYCE CERNOSEK	XTO ENERGY INC	10/17/2007	OK, TEXAS COUNTY	1170	591		OK	TEXAS	1002N-R01BE-032 SW	
1331-0003-01A	LO33015001	OCC ORDER #547085	XTO ENERGY INC	11/28/2007	OK, TEXAS COUNTY			UNRECORDED	OK	TEXAS	1002N-R01BE-032	
1331-0003-01B	LO33015002	OCC ORDER #547085	XTO ENERGY INC	11/28/2007	OK, TEXAS COUNTY			UNRECORDED	OK	TEXAS	1002N-R01BE-032	
1331-0004-01	LO33016001	TONY B FRASDALE	XTO ENERGY INC	04/12/2007	OK, TEXAS COUNTY	1160	284		OK	TEXAS	1002N-R01BE-032 EN/W	
1402-0001-01	LO33017001	JHELIWA DRUM	XTO ENERGY INC	08/28/2007	OK, TEXAS COUNTY	1168	717		OK	TEXAS	1002N-R01BE-031 NE	
1402-0001-02	LO33017002	OPAL WHITNEY MADSON	XTO ENERGY INC	08/28/2007	OK, TEXAS COUNTY	1168	722		OK	TEXAS	1002N-R01BE-031 NE	
1402-0001-03	LO33017003	MARGARETT MILLER TRUST	XTO ENERGY INC	10/10/2007	OK, TEXAS COUNTY	1170	27		OK	TEXAS	1002N-R01BE-031 NE	
1402-0002-01	LO33018001	DELLTA HAYNES	XTO ENERGY INC	10/10/2007	OK, TEXAS COUNTY	1170	585		OK	TEXAS	1002N-R01BE-031 SE	
1402-0002-02	LO33018002	LINDA MARIE CARPENTER	XTO ENERGY INC	10/15/2007	OK, TEXAS COUNTY	1169	90		OK	TEXAS	1002N-R01BE-031 SE	
1402-0002-03	LO33018003	GRACIE PADILLA	XTO ENERGY INC	10/15/2007	OK, TEXAS COUNTY	1170	21		OK	TEXAS	1002N-R01BE-031 SE	
1402-0002-04	LO33018004	VICKI FLORYANCO	XTO ENERGY INC	10/16/2007	OK, TEXAS COUNTY	1169	93		OK	TEXAS	1002N-R01BE-031 SE	
1402-0002-05	LO33018005	MORRIS LIVING TRUST DATED 04/17/1997	XTO ENERGY INC	10/16/2007	OK, TEXAS COUNTY	1169	96		OK	TEXAS	1002N-R01BE-031 SE	
1402-0002-06	LO33018006	ROBERT E RICHARDS	XTO ENERGY INC	10/16/2007	OK, TEXAS COUNTY	1169	99		OK	TEXAS	1002N-R01BE-031 SE	
1402-0002-07	LO33018007	CAOILE POWERS SOPER	XTO ENERGY INC	10/16/2007	OK, TEXAS COUNTY	1169	192		OK	TEXAS	1002N-R01BE-031 SE	
1402-0002-08	LO33018008	VERGINA WOOD	XTO ENERGY INC	10/19/2007	OK, TEXAS COUNTY	1169	102		OK	TEXAS	1002N-R01BE-031 SE	
1402-0002-09	LO33018009	DEANN PIERCE	XTO ENERGY INC	10/15/2007	OK, TEXAS COUNTY	1170	24		OK	TEXAS	1002N-R01BE-031 SE	
1402-0002-10	LO33018010	JOYCE CERNOSEK	XTO ENERGY INC	10/10/2007	OK, TEXAS COUNTY	1170	582		OK	TEXAS	1002N-R01BE-031 SE	
1402-0002-11	LO33018011	RAYMOND RICE ET UX	XTO ENERGY INC	10/10/2007	OK, TEXAS COUNTY	1170	288-290	200700004824	OK	TEXAS	1002N-R01BE-031 SE	
1402-0002-12	LO33018012	RAYLENE RHODES	XTO ENERGY INC	10/10/2007	OK, TEXAS COUNTY	1170	285-287	200700004823	OK	TEXAS	1002N-R01BE-031 SE	
1402-0003-01A	LO33019001	OCC ORDER #547084	XTO ENERGY INC	11/28/2007	OK, TEXAS COUNTY			UNRECORDED	OK	TEXAS	1002N-R01BE-031	
1402-0003-01B	LO33019002	OCC ORDER #547084	XTO ENERGY INC	11/28/2007	OK, TEXAS COUNTY			UNRECORDED	OK	TEXAS	1002N-R01BE-031	
1402-0003-01C	LO33019003	OCC ORDER #547084	XTO ENERGY INC	11/28/2007	OK, TEXAS COUNTY			UNRECORDED	OK	TEXAS	1002N-R01BE-031	
5026-0015-00	LO33021000	USA GL O-019822 (KS)	MASONIA PETROLIUM COMPANY	12/9/1998	KS, FINNEY COUNTY						1026S-R034W-028 N	
5026-0022-00	LO33022000	USA KSNM-81827	MOBIL OIL CORPORATION	10/24/1989	KS, MORTON COUNTY						1026S-R034W-027 N	1
											1034S-R039W-007 NE	2
											1034S-R039W-007 NE	1
											1034S-R039W-007 NE	2
5026-0023-00	LO33023000	USA GL O-07086 (KS)	P E HARALSON	09/01/1998	KS, KEARNY COUNTY	14	486		KS	KEARNY	1026S-R035W-019	
5026-0031-00	LO33024000	AUGUST J SOHMOOCK	ALDEN W FOSTER	07/13/1994	KS, STEVENS COUNTY	7	192		KS	STEVENS	1031S-R035W-023 S1SE	
5026-0037-00	LO33025000	WHEELER KELLY HAGNY TRUST COMPANY	ALDEN W FOSTER	08/27/1994	KS, STEVENS COUNTY	7	189		KS	STEVENS	1031S-R035W-023 N1NE	
5026-0039-00	LO33026000	USA GL O-098822	ELMER GARDSHAW	09/01/1944	OK, TEXAS COUNTY	285	786		OK	TEXAS	1031S-R035W-023 S1NE	
5026-0039-00	LO33026000	USA GL O-098822	ALDEN W FOSTER	07/13/1994	KS, STEVENS COUNTY	7	178		KS	STEVENS	1031S-R035W-022 N	
5026-0063-00	LO33028000	CHURCHMAN E BIBLE ET UX	ALDEN W FOSTER	07/13/1994	KS, STEVENS COUNTY	7	179		KS	STEVENS	1031S-R035W-015	
5026-0066-00	LO33029000	MARTHA L RENOLDIS	UNITED PRODUCING COMPANY	03/28/1944	KS, STEVENS COUNTY	12	611		KS	STEVENS	1031S-R035W-022 SW	
5026-0069-00	LO33030000	WHEELER KELLY HAGNY TRUST COMPANY	ALDEN W FOSTER	08/27/1994	KS, STEVENS COUNTY	7	190		KS	STEVENS	1031S-R035W-022 E1SE	
5026-0071-00	LO33031000	LAURA WITHROW (KS NM 84091)	MISSOURI VALLEY GAS CORPORATION	03/27/1997	KS, MORTON COUNTY	8	402		KS	MORTON	1033S-R040W-023 S1SW	
											1033S-R040W-023 SE	
											1033S-R040W-011 EN/W	

**EXHIBIT**  
**Leases**  
**KANSAS AND OKLAHOMA**

Legacy Number	Lease Number	Lessor	Lessee	Lease Date	State	County	Book	Page	Registry	Rec St	Rec County	Description	Lot(s)
5026-0075-01	LO33032001	BE SHINNER ET UX	JOE E DENHAM	03/28/1944	KS	FINNEY COUNTY	13	239		KS	FINNEY	T033S-R040V-011 W/NE	
5026-0075-02	LO33032002	FREDERICK A STONE ET UX	FRED C KOCH	01/03/1945	KS	FINNEY COUNTY	14	427		KS	FINNEY	T026S-R039V-019 SE	
5026-0077-00	LO33033900	A W SHRIVER ET UX	ALDEN W FOSTER	04/24/1934	KS	STEVENS COUNTY	7	155		KS	STEVENS	T031S-R039V-003 SW	1
													2
													3
													4
5026-0078-00	LO33034000	A W SHRIVER ET UX	ALDEN W FOSTER	04/24/1934	KS	STEVENS COUNTY	7	154		KS	STEVENS	T031S-R039V-003 SW	
5026-0080-00	LO33035000	OSCAR THOMAS GILBERT ET UX	UNITED PRODUCING COMPANY INC	08/25/1945	KS	STEVENS COUNTY	13	447		KS	STEVENS	T031S-R039V-003 SE	
5026-0086-00	LO33036000	USA KSGLO-0009944	T J WAGNER JR	11/01/1944	KS	KEARNY COUNTY	12	889		KS	KEARNY	T026S-R039V-003 SW/NE	
5026-0102-00	LO33037000	USA GLC-089943 (KS)	CARTER OIL COMPANY (THE)	11/01/1944	KS	KEARNY COUNTY	14	374		KS	KEARNY	T025S-R039V-023 N	
5026-0103-00	LO33038000	USA GLC-089863 (KS)	MARK H ADAMS	11/01/1944	KS	KEARNY COUNTY	12	185		KS	KEARNY	T026S-R039V-026 N	
5026-0107-00	LO33039000	USA GLC-089939 (KS)	FRED C KOCH	11/01/1944	KS	KEARNY COUNTY	12	180		KS	KEARNY	T026S-R039V-027 N	
5026-0126-00	LO33040000	USA KS NM -67020	MOBIL OIL CORPORATION	12/22/1985	KS	MORTON COUNTY	7	199		KS	KEARNY	T024S-R040V-013 S	
5026-0141-00	LO33041000	USA KSGLO-09945	EDWIN G BRADLEY	12/01/1944	KS	KEARNY COUNTY	12	189		KS	KEARNY	T026S-R039V-008 S	
5026-0145-00	LO33042000	USA GLC-089947 (KS)	EDWIN G BRADLEY	12/01/1944	KS	KEARNY COUNTY	12	200		KS	KEARNY	T026S-R039V-017 S	
5026-0146-00	LO33043000	USA KSEBLM-011419	EDWIN G BRADLEY	12/01/1944	KS	KEARNY COUNTY	12	204		KS	KEARNY	T026S-R039V-035 N	
5026-0163-01	LO33044001	MARY A COX	H F MCCALL	08/27/1940	KS	KEARNY COUNTY	5	22		KS	KEARNY	T027S-R039V-018 SE	
5026-0163-02	LO33044002	JOHN R LEONARD ET AL	MAGNOLIA PETROLIUM COMPANY	08/23/1949	KS	GRANT COUNTY	10	188		KS	GRANT	T027S-R039V-018 SE	
5026-0163-03	LO33044003	ESTATES OF RANDALL P SANDRA & JOHN F SMITH	MAGNOLIA PETROLIUM COMPANY	08/22/1949	KS	GRANT COUNTY	10	203		KS	GRANT	T027S-R039V-018 SE	
5026-0171-00	LO33046000	CARRIE A YOUNG ET VIR	ALDEN W FOSTER	07/05/1934	KS	STEVENS COUNTY	7	177		KS	STEVENS	T031S-R039V-011 NE	
5026-0172-00	LO33046000	EARL D LAMBERT	UNITED PRODUCING COMPANY INC	11/08/1937	KS	STEVENS COUNTY	8	434		KS	STEVENS	T031S-R039V-011 E/W	
5026-0173-00	LO33047000	LEROY LAMBERT ET UX	UNITED PRODUCING COMPANY INC	11/08/1937	KS	STEVENS COUNTY	8	453		KS	STEVENS	T031S-R039V-011 SW	
5026-0176-00	LO33048000	MINOR BEARSOLEY ET UX	UNITED PRODUCING COMPANY INC	03/18/1937	KS	STEVENS COUNTY	7	304		KS	STEVENS	T031S-R039V-011 E/SE	
5026-0180-00	LO33049000	USA KSNM-67014	MOBIL OIL CORPORATION	12/29/1986	KS	MORTON COUNTY	46	512		KS	MORTON	T033S-R040V-010 E/NE	3
5026-0181-00	LO33050000	USA KSEBLM-013849	J D SADLER	12/31/1938	KS	KEARNY COUNTY				KS	MORTON	T026S-R039V-003 SW/NE	4
5026-0182-00	LO33051000	USA KS-018990	C L ARCHBOLD	12/31/1938	KS	KEARNY COUNTY							
5026-0190-00	LO33052000	W S MORGAN ET UX	ARGUS PRODUCTION COMPANY	01/25/1930	KS	MORTON COUNTY	3	92		KS	MORTON	T026S-R039V-028 W	
5026-0218-00	LO33053000	USA KS NM 67013	EXXONMOBIL CORPORATION	12/04/1986	KS	MORTON COUNTY				KS	MORTON	T034S-R040V-009 W/NE	
5026-0219-00	LO33054000	USA KS NM 67013	MOBIL OIL CORPORATION	11/19/1986	KS	MORTON COUNTY				KS	MORTON	T034S-R040V-009 W/NE	
5026-0220-00	LO33055000	USA KS A-03614	NORTHERN NATURAL GAS PRODUCING CO	11/01/1963	KS	MORTON COUNTY	280	191		OK	TEXAS	T034S-R040V-028 NW	
5026-0221-00	LO33056000	USA OKGLC-070586	WILLIAM BROADHURST	02/01/1940	OK	TEXAS COUNTY	217	38		OK	TEXAS	T034S-R040V-028 NW	
5026-0232-00	LO33057000	FLORA E BEACH ET VIR	SKELLY OIL COMPANY	02/27/1940	OK	TEXAS COUNTY	217	38		OK	TEXAS	T034S-R040V-028 NW	
5026-0247-00	LO33058000	KSEBLM-013863	NORTHERN NATURAL GAS COMPANY	05/01/1948	KS	FINNEY COUNTY	17	336		KS	FINNEY	T032S-R037V-025 SE	
5026-0275-01	LO33059001	EVA B SPURGEON DECEASED ET AL	NORTHERN NATURAL GAS COMPANY	01/26/1948	KS	STEVENS COUNTY	80	341		KS	STEVENS	T032S-R037V-025 SE	
5026-0275-02	LO33059002	WILLIAM P ROBMONSON ET UX	NORTHERN NATURAL GAS COMPANY	05/06/1941	KS	STEVENS COUNTY	10	430		KS	STEVENS	T032S-R037V-025 SE	
5026-0275-03	LO33059003	SKELLY OIL COMPANY	NORTHERN NATURAL GAS COMPANY	08/23/1941	KS	STEVENS COUNTY	3	122		KS	STEVENS	T032S-R037V-025 SE	
5026-0275-04	LO33059004	C W LAW ET UX	MOBIL OIL CORPORATION	07/21/1977	KS	STEVENS COUNTY	78	419		KS	STEVENS	T032S-R037V-025 SE	
5026-0275-05	LO33059005	PAUL NIX ET UX	MOBIL OIL CORPORATION	07/19/1977	KS	STEVENS COUNTY	78	421		KS	STEVENS	T032S-R037V-025 SE	
5026-0275-06	LO33059006	E A REARSON ET UX	MOBIL OIL CORPORATION	07/18/1977	KS	STEVENS COUNTY	78	423		KS	STEVENS	T032S-R037V-025 SE	
5026-0275-07	LO33059007	MYRTLE C PARSONS	MOBIL OIL CORPORATION	07/18/1977	KS	STEVENS COUNTY	78	205		KS	STEVENS	T032S-R037V-025 SE	
5026-0275-08	LO33059008	ANNIE LUCILLE GISH	MOBIL OIL CORPORATION	07/15/1977	KS	STEVENS COUNTY	78	427		KS	STEVENS	T032S-R037V-025 SE	
5026-0275-09	LO33059009	VELDA RAVENSCRAFT	MOBIL OIL CORPORATION	07/21/1977	KS	STEVENS COUNTY	78	429		KS	STEVENS	T032S-R037V-025 SE	

**EXHIBIT**  
**Leases**  
**KANSAS AND OKLAHOMA**

Legacy Number	Lease Number	Lessor	Lessee	Lease Date	State	County	Book	Page	Registry	Rec St	Rec County	Description	Lot(s)
5026-0275-10	LO33059010	ALDORA C PARSONS	MOBIL OIL CORPORATION	08/04/1977	KS	STEVENS COUNTY	78	431		KS	STEVENS	1032S-R037W-02S SE	4
5026-0275-11	LO33059011	JOHN A FORTUNE ET UX	MOBIL OIL CORPORATION	08/04/1977	KS	STEVENS COUNTY	78	582		KS	STEVENS	1032S-R037W-02S SE	4
5026-0275-12	LO33059012	T A DUDLEY ET UX	MOBIL OIL CORPORATION	07/18/1977	KS	STEVENS COUNTY	78	417		KS	STEVENS	1032S-R037W-02S SE	4
5026-0275-13	LO33059013	GAYLE A VERNER ET VIR	MOBIL OIL CORPORATION	09/12/1977	KS	STEVENS COUNTY	79	202		KS	STEVENS	1032S-R037W-02S SE	4
5026-0275-14	LO33059014	ERNEST S MADEN ET AL	MOBIL OIL CORPORATION	08/20/1977	KS	STEVENS COUNTY	79	259		KS	STEVENS	1032S-R037W-02S SE	4
5026-0275-15	LO33059015	JAMES STEPHEN SCHMUCKER	MOBIL OIL CORPORATION	09/28/1977	KS	STEVENS COUNTY	80	46		KS	STEVENS	1032S-R037W-02S SE	4
5026-0275-16	LO33059016	VERNON I PARSONS ET UX	MOBIL OIL CORPORATION	02/16/1978	KS	STEVENS COUNTY	80	339		KS	STEVENS	1032S-R037W-02S SE	4
5026-0275-17	LO33059017	ALDORA C PARSONS ET AL	MOBIL OIL CORPORATION	08/04/1977	KS	STEVENS COUNTY	81	565		KS	STEVENS	1032S-R037W-02S SE	4
5026-0275-18	LO33059018	DENNIS BARRD SCHMUCKER	MOBIL OIL CORPORATION	08/03/1977	KS	STEVENS COUNTY	82	251		KS	STEVENS	1032S-R037W-02S SE	4
5026-0275-19	LO33059019	MILTON H BLAKEMORE	MOBIL OIL CORPORATION	09/18/1980	KS	STEVENS COUNTY	90	341		KS	STEVENS	1032S-R037W-02S SE	4
5026-0275-20	LO33059020	THOMAS G BLAKEMORE	MOBIL OIL CORPORATION	09/18/1980	KS	STEVENS COUNTY	90	343		KS	STEVENS	1032S-R037W-02S SE	4
5026-0276-01	LO33060001	EVA B SPURGEON DECEASED ET AL	MOBIL OIL CORPORATION	01/26/1978	KS	STEVENS COUNTY	80	349		KS	STEVENS	1033S-R039W-010 NW	4
5026-0276-02	LO33060002	EVA B SPURGEON DECEASED ET AL	MOBIL OIL CORPORATION	01/26/1978	KS	STEVENS COUNTY	80	346		KS	STEVENS	1033S-R039W-010 SW	4
5026-0276-03	LO33060003	MOSCOW STATE BANK (THE)	REPUBLIC NATURAL GAS COMPANY	12/20/1939	KS	STEVENS COUNTY	9	637		KS	STEVENS	1033S-R039W-010 SW	4
5026-0276-04	LO33060004	T A DUDLEY ET UX	MOBIL OIL CORPORATION	07/18/1977	KS	STEVENS COUNTY	78	435		KS	STEVENS	1033S-R039W-010 SW	4
5026-0276-05	LO33060005	ANNIE LUCILLE GISH	MOBIL OIL CORPORATION	07/15/1977	KS	STEVENS COUNTY	78	437		KS	STEVENS	1033S-R039W-010 W	4
5026-0276-06	LO33060006	VELDA RAVENSCHRAFT	MOBIL OIL CORPORATION	07/21/1977	KS	STEVENS COUNTY	78	439		KS	STEVENS	1033S-R039W-010 W	4
5026-0276-07	LO33060007	C W LAW ET UX	MOBIL OIL CORPORATION	07/21/1977	KS	STEVENS COUNTY	78	441		KS	STEVENS	1033S-R039W-010 W	4
5026-0276-08	LO33060008	PAUL NIX ET UX	MOBIL OIL CORPORATION	07/19/1977	KS	STEVENS COUNTY	78	443		KS	STEVENS	1033S-R039W-010 W	4
5026-0276-09	LO33060009	MYRTLE C PARSONS	MOBIL OIL CORPORATION	07/18/1977	KS	STEVENS COUNTY	78	445		KS	STEVENS	1033S-R039W-010 W	4
5026-0276-10	LO33060010	E A REARDON ET UX	MOBIL OIL CORPORATION	07/18/1977	KS	STEVENS COUNTY	78	447		KS	STEVENS	1033S-R039W-010 W	4
5026-0276-11	LO33060011	ALDORA C PARSONS	MOBIL OIL CORPORATION	08/04/1977	KS	STEVENS COUNTY	78	447		KS	STEVENS	1033S-R039W-010 W	4
5026-0276-12	LO33060012	JOHN A FORTUNE ET UX	MOBIL OIL CORPORATION	08/01/1977	KS	STEVENS COUNTY	78	954		KS	STEVENS	1033S-R039W-010 W	4
5026-0276-13	LO33060013	GAYLE A VERNER ET VIR	MOBIL OIL CORPORATION	09/12/1977	KS	STEVENS COUNTY	79	200		KS	STEVENS	1033S-R039W-010 W	4
5026-0276-14	LO33060014	ERNEST S MADEN ET AL	MOBIL OIL CORPORATION	08/02/1977	KS	STEVENS COUNTY	79	261		KS	STEVENS	1033S-R039W-010 W	4
5026-0276-15	LO33060015	JAMES STEPHEN SCHMUCKER	MOBIL OIL CORPORATION	09/26/1977	KS	STEVENS COUNTY	80	48		KS	STEVENS	1033S-R039W-010 W	4
5026-0276-16	LO33060016	VERNON I PARSONS ET UX	MOBIL OIL CORPORATION	02/16/1978	KS	STEVENS COUNTY	80	344		KS	STEVENS	1033S-R039W-010 W	4
5026-0276-17	LO33060017	ANNIE LUCILLE GISH	MOBIL OIL CORPORATION	07/15/1977	KS	STEVENS COUNTY	78	449		KS	STEVENS	1033S-R039W-010 NW	4
5026-0276-18	LO33060018	ALDORA C PARSONS ET AL	MOBIL OIL CORPORATION	08/04/1977	KS	STEVENS COUNTY	81	571		KS	STEVENS	1033S-R039W-010 W	4
5026-0276-19	LO33060019	DENNIS BARRD SCHMUCKER	MOBIL OIL CORPORATION	08/03/1977	KS	STEVENS COUNTY	82	249		KS	STEVENS	1033S-R039W-010 W	4
5026-0276-20	LO33060020	MILTON H BLAKEMORE	MOBIL OIL CORPORATION	09/18/1980	KS	STEVENS COUNTY	90	349		KS	STEVENS	1033S-R039W-010 W	4
5026-0276-21	LO33060021	THOMAS G BLAKEMORE	MOBIL OIL CORPORATION	09/18/1980	KS	STEVENS COUNTY	90	351		KS	STEVENS	1033S-R039W-010 W	4
5026-0277-01	LO33061001	EVA B SPURGEON DECEASED ET AL	MOBIL OIL CORPORATION	01/26/1978	KS	STEVENS COUNTY	80	354		KS	STEVENS	1032S-R039W-018 NE	3
5026-0277-02	LO33061002	EVA B SPURGEON DECEASED ET AL	MOBIL OIL CORPORATION	01/26/1978	KS	STEVENS COUNTY	80	357		KS	STEVENS	1032S-R039W-018 ESW	3
5026-0277-03	LO33061003	EVA B SPURGEON DECEASED ET AL	MOBIL OIL CORPORATION	01/26/1978	KS	STEVENS COUNTY	80	360		KS	STEVENS	1032S-R039W-018 SE	4
5026-0277-04	LO33061004	LOUIS BRODIE ET AL	NORTHERN NATURAL GAS COMPANY	08/01/1942	KS	STEVENS COUNTY	11	567		KS	STEVENS	1032S-R039W-018 SE	4
5026-0277-05	LO33061005	CITIZENS STATE BANK OF HIGGON KANSAS (THE)	NORTHERN NATURAL GAS COMPANY	08/01/1942	KS	STEVENS COUNTY	11	195		KS	STEVENS	1032S-R039W-018 SE	4
5026-0277-06	LO33061006	ANNIE LUCILLE GISH	MOBIL OIL CORPORATION	07/15/1977	KS	STEVENS COUNTY	78	403		KS	STEVENS	1032S-R039W-018 E	3
5026-0277-07	LO33061007	T A DUDLEY ET UX	MOBIL OIL CORPORATION	07/11/1977	KS	STEVENS COUNTY	78	405		KS	STEVENS	1032S-R039W-018 E	3
5026-0277-08	LO33061008	C W LAW ET UX	MOBIL OIL CORPORATION	07/21/1977	KS	STEVENS COUNTY	78	407		KS	STEVENS	1032S-R039W-018 E	3
5026-0277-09	LO33061009	VELDA RAVENSCHRAFT	MOBIL OIL CORPORATION	07/21/1977	KS	STEVENS COUNTY	78	409		KS	STEVENS	1032S-R039W-018 E	3



**EXHIBIT**  
**Leases**  
**KANSAS AND OKLAHOMA**

Legacy Number	Lease Number	Lessor	Lessee	Lease Date	State, County	Book	Page	Registry	Rec St	Rec County	Description	Lot(s)
5026-0277-10	LO33061010	PAUL NIX ET UX	MOBIL OIL CORPORATION	07/19/1977	KS STEVENS COUNTY	78	411		KS	STEVENS	T032S-R039W-018 E	4
5026-0277-11	LO33061011	E A REARDON ET UX	MOBIL OIL CORPORATION	07/11/1977	KS STEVENS COUNTY	78	413		KS	STEVENS	T032S-R039W-018 E	3
5026-0277-12	LO33061012	MYRTLE C PARSONS	MOBIL OIL CORPORATION	07/18/1977	KS STEVENS COUNTY	78	415		KS	STEVENS	T032S-R039W-018 E	3
5026-0277-13	LO33061013	ALDORA C PARSONS	MOBIL OIL CORPORATION	08/04/1977	KS STEVENS COUNTY	78	467		KS	STEVENS	T032S-R039W-018 E	3
5026-0277-14	LO33061014	JOHN A FORTUNE ET UX	MOBIL OIL CORPORATION	08/01/1977	KS STEVENS COUNTY	78	576		KS	STEVENS	T032S-R039W-018 E	3
5026-0277-15	LO33061015	GAVLE A VERNER ET VIR	MOBIL OIL CORPORATION	09/12/1977	KS STEVENS COUNTY	79	198		KS	STEVENS	T032S-R039W-018 E	3
5026-0277-16	LO33061016	ERNEST S MADDEN ET AL	MOBIL OIL CORPORATION	08/02/1977	KS STEVENS COUNTY	79	267		KS	STEVENS	T032S-R039W-018 E	4
5026-0277-17	LO33061017	JAMES STEPHEN SCHMUCKER	MOBIL OIL CORPORATION	08/28/1977	KS STEVENS COUNTY	80	50		KS	STEVENS	T032S-R039W-018 E	3
5026-0277-18	LO33061018	VERNON J PARSONS ET UX	MOBIL OIL CORPORATION	02/16/1978	KS STEVENS COUNTY	80	352		KS	STEVENS	T032S-R039W-018 E	3
5026-0277-19	LO33061019	ALDORA C PARSONS ET AL	MOBIL OIL CORPORATION	08/04/1977	KS STEVENS COUNTY	81	553		KS	STEVENS	T032S-R039W-018 E	3
5026-0277-20	LO33061020	DENNIS BAIRD SCHMUCKER	MOBIL OIL CORPORATION	08/03/1977	KS STEVENS COUNTY	82	265		KS	STEVENS	T032S-R039W-018 E	3
5026-0278-01	LO33062001	EVA B SPURGEON DECEASED ET AL	MOBIL OIL CORPORATION	01/26/1978	KS STEVENS COUNTY	80	365		KS	STEVENS	T032S-R039W-019 ESW	3
5026-0278-02	LO33062002	EVA B SPURGEON DECEASED ET AL	MOBIL OIL CORPORATION	01/26/1978	KS STEVENS COUNTY	80	368		KS	STEVENS	T032S-R039W-019 ENW	1

**EXHIBIT**  
**Leases**  
**KANSAS AND OKLAHOMA**

Legacy Number	Lease Number	Lessor	Lessee	Lease Date	State, County	Book	Page	Registry	Rec St	Rec County	Description	Lot(s)
5026-0278-03	LO33062003	EVA B SPURGEON DECEASED ET AL	MOBIL OIL CORPORATION	01/26/1978	KS, STEVENS COUNTY	80	371		KS	STEVENS	1032S-R038W-019 NE	1
5026-0278-04	LO33062004	CITIZENS STATE BANK OF HUGOTON (THE)	NORTHERN NATURAL GAS COMPANY	08/01/1942	KS, STEVENS COUNTY	11	201		KS	STEVENS	1032S-R038W-019 NE	1
5026-0278-05	LO33062005	LOUIS BRODIDO ET AL	NORTHERN NATURAL GAS COMPANY	08/01/1942	KS, STEVENS COUNTY	11	203		KS	STEVENS	1032S-R038W-019 NE	2
5026-0278-06	LO33062006	ANNIE LUCILLE GISH	MOBIL OIL CORPORATION	07/15/1977	KS, STEVENS COUNTY	78	451		KS	STEVENS	1032S-R038W-019 NE	1
5026-0278-07	LO33062007	J A DUDLEY ET UX	MOBIL OIL CORPORATION	07/18/1977	KS, STEVENS COUNTY	78	469		KS	STEVENS	1032S-R038W-019 EW	1
												2
												3
												4
												1
												2
												3
												4
5026-0278-08	LO33062008	C W LAW ET UX	MOBIL OIL CORPORATION	07/21/1977	KS, STEVENS COUNTY	78	471		KS	STEVENS	1032S-R038W-019 EW	1
												2
												3
												4
												1
												2
												3
												4
5026-0278-09	LO33062009	E A REARDON ET UX	MOBIL OIL CORPORATION	07/18/1977	KS, STEVENS COUNTY	78	473		KS	STEVENS	1032S-R038W-019 EW	1
												2
												3
												4
												1
												2
												3
												4
5026-0278-10	LO33062010	VELDA RAVENSCRAFT	MOBIL OIL CORPORATION	07/21/1977	KS, STEVENS COUNTY	78	475		KS	STEVENS	1032S-R038W-019 EW	1
												2
												3
												4
												1
												2
												3
												4
5026-0278-11	LO33062011	PAUL NIX ET UX	MOBIL OIL CORPORATION	07/19/1977	KS, STEVENS COUNTY	78	477		KS	STEVENS	1032S-R038W-019 EW	1
												2
												3
												4
												1
												2
												3
												4
5026-0278-12	LO33062012	MARTLE C PARSONS	MOBIL OIL CORPORATION	07/18/1977	KS, STEVENS COUNTY	78	479		KS	STEVENS	1032S-R038W-019 EW	1
												2
												3
												4
												1
												2
												3
												4
												1
												2
												3
												4

**EXHIBIT**  
**Leases**  
**KANSAS AND OKLAHOMA**

Legacy Number	Lease Number	Lessor	Lessee	Lease Date	State, County	Book	Page	Registry	Rec St	Rec County	Description	Lot(s)
5026-0278-13	LO33062013	ALDORA C PARSONS	MOBIL OIL CORPORATION	08/04/1977	KS, STEVENS COUNTY	78	481		KS	STEVENS	T032S-R036W-019 E/W	4 1 2 3 4
											T032S-R036W-019 NE	1 2 3 4
5026-0278-14	LO33062014	JOHN A FORTUNE ET UX	MOBIL OIL CORPORATION	08/01/1977	KS, STEVENS COUNTY	78	580		KS	STEVENS	T032S-R036W-019 E/W	1 2 3 4
											T032S-R036W-019 NE	1 2 3 4
5026-0278-15	LO33062015	GAYLE A VERNER ET VIR	MOBIL OIL CORPORATION	09/12/1977	KS, STEVENS COUNTY	79	196		KS	STEVENS	T032S-R036W-019 E/W	1 2 3 4
											T032S-R036W-019 NE	1 2 3 4
5026-0278-16	LO33062016	ERNEST S MADDEN ET AL	MOBIL OIL CORPORATION	08/02/1977	KS, STEVENS COUNTY	79	263		KS	STEVENS	T032S-R036W-019 E/W	1 2 3 4
											T032S-R036W-019 NE	1 2 3 4
5026-0278-17	LO33062017	JAMES STEPHEN SCHMUCKER	MOBIL OIL CORPORATION	09/26/1977	KS, STEVENS COUNTY	80	152		KS	STEVENS	T032S-R036W-019 E/W	1 2 3 4
											T032S-R036W-019 NE	1 2 3 4
5026-0278-18	LO33062018	VERNON I PARSONS ET UX	MOBIL OIL CORPORATION	02/16/1978	KS, STEVENS COUNTY	80	363		KS	STEVENS	T032S-R036W-019 E/W	1 2 3 4
											T032S-R036W-019 NE	1 2 3 4
5026-0278-19	LO33062019	ANNIE LUCILLE GISH	MOBIL OIL CORPORATION	07/15/1977	KS, STEVENS COUNTY	78	483		KS	STEVENS	T032S-R036W-019 E/SW	1 2 3 4

**EXHIBIT**  
**Leases**  
**KANSAS AND OKLAHOMA**

Legacy Number	Lease Number	Lessor	Lessee	Lease Date	State, County	Book	Page	Registry	Rec St	Rec County	Description	Lot(s)
5026-0278-20	LO33062020	ANNIE LUCILLE GISH	MOBIL OIL CORPORATION	07/15/1977	KS, STEVENS COUNTY	78	485		KS	STEVENS	T032S-R038W-019 E/NW	1
5026-0278-21	LO33062021	ALDORA C PARSONS ET AL	MOBIL OIL CORPORATION	08/04/1977	KS, STEVENS COUNTY	81	568		KS	STEVENS	T032S-R038W-019 E/W	1
												2
												3
												4
												1
												2
												3
												4
5026-0278-22	LO33062022	DENNIS BAIRD SCHMUKER	MOBIL OIL CORPORATION	08/03/1977	KS, STEVENS COUNTY	82	1247		KS	STEVENS	T032S-R038W-019 E/W	1
												2
												3
												4
												1
												2
												3
												4
												1
												2
												3
												4
												1
												2
												3
												4
5026-0278-23	LO33062023	MILTON H BLAKEMORE	MOBIL OIL CORPORATION	08/18/1980	KS, STEVENS COUNTY	90	345		KS	STEVENS	T032S-R038W-019 E/W	1
												2
												3
												4
												1
												2
												3
												4
												1
												2
												3
												4
												1
												2
												3
												4
5026-0278-24	LO33062024	THOMAS G BLAKEMORE	MOBIL OIL CORPORATION	08/18/1980	KS, STEVENS COUNTY	90	347		KS	STEVENS	T032S-R038W-019 E/W	1
												2
												3
												4
												1
												2
												3
												4
												1
												2
												3
												4
												1
												2
												3
												4
												1
												2
												3
												4
5026-0279-01	LO33063001	EVA B SPURGEON ET AL	MOBIL OIL CORPORATION	01/26/1979	KS, STEVENS COUNTY	80	376		KS	STEVENS	T032S-R038W-030 E/SW	3
												4
												1
												2
												3
5026-0279-02	LO33063002	WILLIAM P ROBINSON ET UX	NORTHERN NATURAL GAS COMPANY	08/24/1999	KS, STEVENS COUNTY	10	18		KS	STEVENS	T032S-R038W-030 E/SW	3
												4
												1
												2
												3
5026-0279-03	LO33063003	ANNIE LUCILLE GISH	MOBILE OIL CORPORATION	07/15/1977	KS, STEVENS COUNTY	78	487		KS	STEVENS	T032S-R038W-030 E/SW	3
												4
												1
												2
												3
5026-0279-04	LO33063004	T A DUDLEY ET UX	MOBIL OIL CORPORATION	07/18/1977	KS, STEVENS COUNTY	78	483		KS	STEVENS	T032S-R038W-030 E/SW	3
												4
												1
												2
												3
5026-0279-05	LO33063005	C W LAW ET UX	MOBIL OIL CORPORATION	07/21/1977	KS, STEVENS COUNTY	78	485		KS	STEVENS	T032S-R038W-030 E/SW	3
												4
												1
												2
												3
5026-0279-06	LO33063006	E A REARDON ET UX	MOBIL OIL CORPORATION	07/18/1977	KS, STEVENS COUNTY	78	487		KS	STEVENS	T032S-R038W-030 E/SW	3
												4
												1
												2
												3
5026-0279-07	LO33063007	PAUL NIX ET UX	MOBIL OIL CORPORATION	07/19/1977	KS, STEVENS COUNTY	78	489		KS	STEVENS	T032S-R038W-030 E/SW	3
												4
												1
												2
												3
5026-0279-08	LO33063008	VELDA RAVENSCRAFT	MOBIL OIL CORPORATION	07/21/1977	KS, STEVENS COUNTY	77	481		KS	STEVENS	T032S-R038W-030 E/SW	3
												4
												1
												2
5026-0279-09	LO33063009	MARILEE C PARSONS	MOBIL OIL CORPORATION	07/18/1977	KS, STEVENS COUNTY	78	483		KS	STEVENS	T032S-R038W-030 E/SW	3

**EXHIBIT  
Leases  
KANSAS AND OKLAHOMA**

Legacy Number	Lease Number	Lessor	Lessee	Lease Date	State, County	Book	Page	Registry	Rec St	Rec County	Description	Lot(s)
5026-0279-10	LO33063010	ALDORA C PARSONS	MOBIL OIL CORPORATION	08/04/1977	KS, STEVENS COUNTY	78	465	KS	STEVENS	T032S-R039W-030 E/5W		4
5026-0279-11	LO33063011	JOHN A FORLUNE ET UX	MOBIL OIL CORPORATION	08/01/1977	KS, STEVENS COUNTY	78	578	KS	STEVENS	T032S-R039W-030 E/5W		4
5026-0279-12	LO33063012	GAYLE A VERNIER ET VIR	MOBIL OIL CORPORATION	09/12/1977	KS, STEVENS COUNTY	79	184	KS	STEVENS	T032S-R039W-030 E/5W		4
5026-0279-13	LO33063013	ERNEST S MADDEN TRUST ET AL	MOBIL OIL CORPORATION	08/02/1977	KS, STEVENS COUNTY	79	265	KS	STEVENS	T032S-R039W-030 E/5W		4
5026-0279-14	LO33063014	JAMES STEPHEN SCHMUCKER	MOBIL OIL CORPORATION	09/26/1977	KS, STEVENS COUNTY	80	54	KS	STEVENS	T032S-R039W-030 E/5W		4
5026-0279-15	LO33063015	VERNON L PARSONS ET UX	MOBIL OIL CORPORATION	02/16/1978	KS, STEVENS COUNTY	80	374	KS	STEVENS	T032S-R039W-030 E/5W		4
5026-0279-16	LO33063016	ALDORA C PARSONS ET AL	MOBIL OIL CORPORATION	08/04/1977	KS, STEVENS COUNTY	81	574	KS	STEVENS	T032S-R039W-030 E/5W		4
5026-0279-17	LO33063017	DENNIS BAIRD SCHMUCKER	MOBIL OIL CORPORATION	08/03/1977	KS, STEVENS COUNTY	82	245	KS	STEVENS	T032S-R039W-030 E/5W		4
5026-0279-18	LO33063018	MILTON H BLAKEMORE	MOBIL OIL CORPORATION	09/18/1980	KS, STEVENS COUNTY	90	365	KS	STEVENS	T032S-R039W-030 E/5W		4
5026-0279-19	LO33063019	THOMAS G BLAKEMORE	MOBIL OIL CORPORATION	09/18/1980	KS, STEVENS COUNTY	90	353	KS	STEVENS	T032S-R039W-030 E/5W		4
5026-0526-00	LO33064000	MAE ANDERSON	R J RHYVALDS	02/28/1944	KS, FINNEY COUNTY	OG13	182	KS	FINNEY	T022S-R034W-028 E/NE		4
5026-0526-00	LO33065000	MAE ANDERSON	R J RHYVALDS	02/28/1944	KS, FINNEY COUNTY	OG13	151	KS	FINNEY	T022S-R034W-028 W/NE		4
5026-0527-00	LO33066000	MAE ANDERSON	R J RHYVALDS	02/28/1944	KS, FINNEY COUNTY	OG13	160	KS	FINNEY	T022S-R034W-028 E/SW		4
5026-0528-00	LO33067000	MAE ANDERSON	R J RHYVALDS	02/28/1944	KS, FINNEY COUNTY	OG13	161	KS	FINNEY	T022S-R034W-028 W/SW		4
5026-0538-00	LO33068000	GEORGE FORST ET AL	J D LONG	02/19/1944	KS, KEARNY COUNTY	11	44	KS	KEARNY	T022S-R035W-003 NE		4
5026-0547-00	LO33069000	C C DYER ET UX	J D LONG	02/17/1944	KS, KEARNY COUNTY	11	8	KS	KEARNY	T022S-R035W-003 SE		4
5026-0560-00	LO33070000	J C CAMPBELL ET UX	R J RHYVALDS	03/16/1944	KS, KEARNY COUNTY	11	24	KS	KEARNY	T022S-R035W-009 SW		4
5026-0571-00	LO33071000	MYRON F SCHLAHER ET UX	J D LONG	02/17/1944	KS, KEARNY COUNTY	11	103	KS	KEARNY	T022S-R035W-015 NW		4
5026-0640-00	LO33076000	FRANK LOTT ET AL	J D LONG	02/17/1944	KS, KEARNY COUNTY	11	189	KS	KEARNY	T022S-R035W-003 SW		4
5026-0650-01	LO33077001	PAULINE L MILLER ET AL	BEN F BRACK	11/06/1944	KS, HASKELL COUNTY	6	159	KS	HASKELL	T022S-R034W-006 NE		4
5026-0724-01EM	LO33078001	OLIVIA P RAMSAY ET VIR ET AL	JOE L MURPHY	04/23/1937	KS, KEARNY COUNTY	5	360	KS	KEARNY	T025S-R035W-015 S		4
5026-0789-01EM	LO33079001	EARL W CAMPBELL ET AL	JOE L MURPHY	05/18/1936	KS, KEARNY COUNTY	0004	0223	KS	KEARNY	T025S-R035W-031 N		4
5026-0799-01EM	LO33080001	H C KRIEPE	NORTHERN NATURAL GAS COMPANY	01/22/1940	KS, KEARNY COUNTY	0007	0353	KS	KEARNY	T025S-R035W-002 S		4
5026-0940-00	LO33082000	EARL W CAMPBELL ET AL	JOE L MURPHY	05/18/1936	KS, KEARNY COUNTY	6	157	KS	KEARNY	T025S-R035W-020 S		4
5026-0957-01	LO33083001	D ANNA SPEER	CITTES SERVICE OIL COMPANY	09/18/1943	KS, FINNEY COUNTY	12	620	KS	FINNEY	T022S-R034W-006 NE		4
5026-0969-01	LO33084001	WILLIAM D FOSTER ET AL	CARTER OIL COMPANY (THE)	08/27/1938	KS, FINNEY COUNTY	0038	0509	KS	FINNEY	T022S-R034W-026 SW		4
5026-0970-01	LO33085001	CALLIE M COLDWATER ET AL	JACK R DOUGLASS	09/21/1948	OK, BEAVER COUNTY	28	22	OK	BEAVER	T050N-R023E-013 SE		4
5026-0971-01	LO33086001	CALLIE M COLDWATER ET AL	JACK R DOUGLASS	09/21/1948	OK, BEAVER COUNTY	28	25	OK	BEAVER	T050N-R023E-013 W/NW		4
5026-0973-01	LO33087001	HE COLDWATER ET UX	JACK R DOUGLASS	09/21/1948	OK, BEAVER COUNTY	27	633	OK	BEAVER	T050N-R023E-013 NE		4
5026-1008-00	LO33089000	J M ANGL ETON ET UX	JACK R DOUGLASS	09/16/1948	OK, BEAVER COUNTY	28	15	OK	BEAVER	T050N-R023E-013 SW		4
		ORLANDO JOLIFFE ESTATE TRUST	CARTER OIL COMPANY (THE)	12/11/1983	OK, TEXAS COUNTY	302	222	OK	TEXAS	T002N-R018E-003 S		1
												2
												3
												4
												1
												2

**EXHIBIT  
Leases  
KANSAS AND OKLAHOMA**

Legacy Number	Lease Number	Lessor	Lessee	Lease Date	State, County	Book	Page	Registry	Rec St	Rec County	Description	Lot(s)
5026-3725-01	LO33094001	CHARLES E. JONES ET UX	NORTHERN NATURAL GAS COMPANY	10/30/1945	KS, STEVENS COUNTY	14	63		KS	STEVENS	T032S-R039W-029 W/3W	3
5026-3725-02	LO33094002	CHARLES E. JONES ET UX	NORTHERN NATURAL GAS COMPANY	10/30/1945	KS, STEVENS COUNTY	14	61		KS	STEVENS	T032S-R039W-029 SE	4
5026-3726-01	LO33095001	CE DOWNING ET UX	NORTHERN NATURAL GAS COMPANY	01/02/1946	KS, STEVENS COUNTY	14	117		KS	STEVENS	T032S-R039W-014 N	3
5026-3727-01	LO33097001	JACOB H SHRIVER ET UX	NORTHERN NATURAL GAS COMPANY	08/14/1945	KS, STEVENS COUNTY	14	95		KS	STEVENS	T031S-R039W-030 NE	3
5026-3728-02	LO33097002	SHAW R M ET UX	NORTHERN NATURAL GAS COMPANY	05/28/1938	KS, STEVENS COUNTY	9	103		KS	STEVENS	T034S-R037W-012 W	2
5026-3729-01	LO33098001	HAMBY J E	KIRBY S WOOLERY	12/10/1937	KS, STEVENS COUNTY	8	527		KS	STEVENS	T034S-R037W-012	1
5026-3729-01	LO33098001	MARY HAYMAKER ET AL	D D HARRINGTON	04/06/1944	KS, STEVENS COUNTY	12	413		KS	STEVENS	T035S-R037W-013 N/SE	2
5026-3760-01	LO33099001	JIN SHRIVER	MAGNOLIA PETROL ELM COMPANY	11/28/1937	KS, STEVENS COUNTY	7	408		KS	STEVENS	T031S-R039W-029 NW	4
5026-3761-01	LO33100001	ELMER W STEVENS ET UX	NORTHERN NATURAL GAS COMPANY	08/03/1946	KS, STEVENS COUNTY	14	365		KS	STEVENS	T032S-R039W-015 W	1
5026-3762-02	LO33101002	EDNA B PETRO ET VIR	MAGNOLIA PETROL ELM COMPANY	02/08/1945	KS, KEARNY COUNTY	12	478		KS	KEARNY	T028S-R037W-033 S/3	1
5026-3763-01	LO33102001	CHARLES E DUDLEY ESTATE ET AL	MAGNOLIA PETROL ELM COMPANY	11/30/1945	KS, STEVENS COUNTY	14	107		KS	STEVENS	T032S-R039W-001 S	2
5026-3764-01	LO33103001	GRANT ROSCOE MORRELL ET AL	NORTHERN NATURAL GAS COMPANY	03/12/1946	KS, STEVENS COUNTY	14	167		KS	STEVENS	T032S-R039W-023 NW	3
5026-3765-01	LO33104001	W W MILLER ET UX	T J WAGNER JR	04/16/1944	KS, STEVENS COUNTY	12	805		KS	STEVENS	T031S-R037W-025 SW	4
5026-3766-01	LO33105001	R M SHAW ET UX	MAGNOLIA PETROL ELM COMPANY	08/30/1938	KS, STEVENS COUNTY	9	105		KS	STEVENS	T032S-R039W-027 SE	1
5026-3766-02	LO33105002	R L SMITH ET UX	MAGNOLIA PETROL ELM COMPANY	12/18/1941	KS, STEVENS COUNTY	10	271		KS	STEVENS	T032S-R039W-027 SE	2
5026-3767-01	LO33106001	WILL R CHRISTIAN ET UX	MAGNOLIA PETROL ELM COMPANY	03/16/1938	KS, STEVENS COUNTY	8	537		KS	STEVENS	T031S-R037W-025 NW	3
5026-3768-01	LO33107001	MARGARET A HUMPHREYS ET VIR	MAGNOLIA PETROL ELM COMPANY	03/07/1947	KS, KEARNY COUNTY	15	246		KS	KEARNY	T031S-R037W-026 NE	4
5026-3769-01	LO33108001	MARVIN G MOORE ET UX	NORTHERN NATURAL GAS COMPANY	08/28/1946	KS, STEVENS COUNTY	14	481		KS	STEVENS	T026S-R039W-026 NE	1
5026-3769-02	LO33108002	FRE W MOORE ET UX	NORTHERN NATURAL GAS COMPANY	08/26/1946	KS, STEVENS COUNTY	14	457		KS	STEVENS	T032S-R039W-014 S	2
5026-3769-03	LO33108003	BOB L MOORE ESTATE	NORTHERN NATURAL GAS COMPANY	02/07/1947	KS, STEVENS COUNTY	14	557		KS	STEVENS	T032S-R039W-027	3
5026-3770-01	LO33109001	MARGARET A HUMPHREYS ET VIR	MAGNOLIA PETROL ELM COMPANY	03/07/1947	KS, GRANT COUNTY	10	25		KS	GRANT	T027S-R037W-006 NW	4
5026-3770-02	LO33109002	ETTIE THORPE ET AL	MAGNOLIA PETROL ELM COMPANY	08/27/1946	KS, GRANT COUNTY	9	203		KS	GRANT	T027S-R037W-006 N	1
5026-3771-01	LO33110001	C A LOUCKS ET UX & ET AL	MAGNOLIA PETROL ELM COMPANY	08/08/1948	KS, KEARNY COUNTY	18	20		KS	KEARNY	T028S-R039W-026 NE	2
5026-3772-01	LO33112001	GEORGINA WENN ET VIR	MAGNOLIA PETROL ELM COMPANY	11/01/1947	KS, KEARNY COUNTY	12	146		KS	KEARNY	T026S-R039W-025 NE	3
5026-3773-01	LO33117001	ROY R MOORE ET UX	NORTHERN NATURAL GAS COMPANY	03/04/1947	KS, STEVENS COUNTY	14	555		KS	STEVENS	T032S-R039W-022 S	4
5026-3773-02	LO33112002	FREE W MOORE ET UX	NORTHERN NATURAL GAS COMPANY	08/28/1946	KS, STEVENS COUNTY	14	489		KS	STEVENS	T032S-R039W-022 N	1

**EXHIBIT  
Leases  
KANSAS AND OKLAHOMA**

Legacy Number	Lease Number	Lessor	Lessee	Lease Date	State, County	Book	Page	Registry	Rec St	Rec County	Description	Lot(s)
5026-3774-01	LO33119001	HERMAN D EWERS ET UX	NORTHERN NATURAL GAS COMPANY	10/29/1946	KS, STEVENS COUNTY	14	431		KS	STEVENS	T026S-R039W-028	
5026-3775-01	LO33114001	FEDERAL LAND BANK OF WICHITA (THE)	J.D.LONG	03/25/1944	KS, FINNEY COUNTY	3	305		KS	FINNEY	T026S-R039W-017 NE T026S-R039W-017 NW T026S-R039W-018 NE	
5026-3776-01	LO33116001	H C WEAR	MAGNOLIA PETROLEUM COMPANY	11/03/1944	KS, KEARNY COUNTY	12	166		KS	KEARNY	T026S-R039W-024 NE	
5026-3777-01	LO33116001	OW AKERS ET UX	MAGNOLIA PETROLEUM COMPANY	10/24/1944	KS, KEARNY COUNTY	12	165		KS	KEARNY	T026S-R039W-024 S	
5026-3778-01	LO33117001	ERNEST L WHITE ET AL	MAGNOLIA PETROLEUM COMPANY	10/10/1944	KS, KEARNY COUNTY	12	127		KS	KEARNY	T026S-R039W-002 SW	
5026-3779-01	LO33116001	WICTOR B TATE ET AL	MAGNOLIA PETROLEUM COMPANY	06/08/1948	KS, KEARNY COUNTY	18	9		KS	KEARNY	T026S-R039W-024 E1SW T026S-R039W-024 SE T026S-R039W-024 W1SW	
5026-3780-00	LO33116000	AL FRED L BLOCHER ET AL	MAGNOLIA PETROLEUM COMPANY	07/26/1947	KS, FINNEY COUNTY	16	381		KS	FINNEY	T026S-R039W-028 S	
5026-3781-00	LO33120000	HARRY BROWN ET AL	MAGNOLIA PETROLEUM COMPANY	07/30/1947	KS, FINNEY COUNTY	16	382		KS	FINNEY	T026S-R039W-028 N	
5026-3782-01	LO33121001	PEGGY JOYCE & ALYCE MAURINE HOPKINS ESTATE ET AL	JOE E DENHAM	10/28/1944	KS, SEWARD COUNTY	488	864		KS	SEWARD	T031S-R039W-003 E1SE	
						488	861		KS	SEWARD	T031S-R039W-003 E2SE	
						89	166		KS	SEWARD	T031S-R039W-003 W1SE	
											T031S-R039W-003 SE1NE	
											T031S-R039W-003 SE1NW	
											T031S-R039W-003 SW1NW	
											T031S-R039W-003 SW1NE	
											T031S-R039W-003 SW2NE	
											T031S-R039W-003 SW2NW	
											T031S-R039W-003 SW3NE	
											T031S-R039W-003 SW3NW	
											T031S-R039W-003 SW4NE	
											T031S-R039W-003 SW4NW	
											T031S-R039W-003 SW5NE	
											T031S-R039W-003 SW5NW	
											T031S-R039W-003 SW6NE	
											T031S-R039W-003 SW6NW	
											T031S-R039W-003 SW7NE	
											T031S-R039W-003 SW7NW	
											T031S-R039W-003 SW8NE	
											T031S-R039W-003 SW8NW	
											T031S-R039W-003 SW9NE	
											T031S-R039W-003 SW9NW	
											T031S-R039W-003 SW10NE	
											T031S-R039W-003 SW10NW	
											T031S-R039W-003 SW11NE	
											T031S-R039W-003 SW11NW	
											T031S-R039W-003 SW12NE	
											T031S-R039W-003 SW12NW	
											T031S-R039W-003 SW13NE	
											T031S-R039W-003 SW13NW	
											T031S-R039W-003 SW14NE	
											T031S-R039W-003 SW14NW	
											T031S-R039W-003 SW15NE	
											T031S-R039W-003 SW15NW	
											T031S-R039W-003 SW16NE	
											T031S-R039W-003 SW16NW	
											T031S-R039W-003 SW17NE	
											T031S-R039W-003 SW17NW	
											T031S-R039W-003 SW18NE	
											T031S-R039W-003 SW18NW	
											T031S-R039W-003 SW19NE	
											T031S-R039W-003 SW19NW	
											T031S-R039W-003 SW20NE	
											T031S-R039W-003 SW20NW	
											T031S-R039W-003 SW21NE	
											T031S-R039W-003 SW21NW	
											T031S-R039W-003 SW22NE	
											T031S-R039W-003 SW22NW	
											T031S-R039W-003 SW23NE	
											T031S-R039W-003 SW23NW	
											T031S-R039W-003 SW24NE	
											T031S-R039W-003 SW24NW	
											T031S-R039W-003 SW25NE	
											T031S-R039W-003 SW25NW	
											T031S-R039W-003 SW26NE	
											T031S-R039W-003 SW26NW	
											T031S-R039W-003 SW27NE	
											T031S-R039W-003 SW27NW	
											T031S-R039W-003 SW28NE	
											T031S-R039W-003 SW28NW	
											T031S-R039W-003 SW29NE	
											T031S-R039W-003 SW29NW	
											T031S-R039W-003 SW30NE	
											T031S-R039W-003 SW30NW	
											T031S-R039W-003 SW31NE	
											T031S-R039W-003 SW31NW	
											T031S-R039W-003 SW32NE	
											T031S-R039W-003 SW32NW	
											T031S-R039W-003 SW33NE	
											T031S-R039W-003 SW33NW	
											T031S-R039W-003 SW34NE	
											T031S-R039W-003 SW34NW	
											T031S-R039W-003 SW35NE	
											T031S-R039W-003 SW35NW	
											T031S-R039W-003 SW36NE	
											T031S-R039W-003 SW36NW	
											T031S-R039W-003 SW37NE	
											T031S-R039W-003 SW37NW	
											T031S-R039W-003 SW38NE	
											T031S-R039W-003 SW38NW	
											T031S-R039W-003 SW39NE	
											T031S-R039W-003 SW39NW	
											T031S-R039W-003 SW40NE	
											T031S-R039W-003 SW40NW	
											T031S-R039W-003 SW41NE	
											T031S-R039W-003 SW41NW	
											T031S-R039W-003 SW42NE	
											T031S-R039W-003 SW42NW	
											T031S-R039W-003 SW43NE	
											T031S-R039W-003 SW43NW	
											T031S-R039W-003 SW44NE	
											T031S-R039W-003 SW44NW	
											T031S-R039W-003 SW45NE	
											T031S-R039W-003 SW45NW	
											T031S-R039W-003 SW46NE	
											T031S-R039W-003 SW46NW	
											T031S-R039W-003 SW47NE	
											T031S-R039W-003 SW47NW	
											T031S-R039W-003 SW48NE	
											T031S-R039W-003 SW48NW	
											T031S-R039W-003 SW49NE	
											T031S-R039W-003 SW49NW	
											T031S-R039W-003 SW50NE	
											T031S-R039W-003 SW50NW	
											T031S-R039W-003 SW51NE	
											T031S-R039W-003 SW51NW	
											T031S-R039W-003 SW52NE	
											T031S-R039W-003 SW52NW	
											T031S-R039W-003 SW53NE	
											T031S-R039W-003 SW53NW	
											T031S-R039W-003 SW54NE	
											T031S-R039W-003 SW54NW	
											T031S-R039W-003 SW55NE	
											T031S-R039W-003 SW55NW	
											T031S-R039W-003 SW56NE	
											T031S-R039W-003 SW56NW	
											T031S-R039W-003 SW57NE	
											T031S-R039W-003 SW57NW	
</												

**EXHIBIT**  
**Leases**  
**KANSAS AND OKLAHOMA**

Legacy Number	Lease Number	Lessor	Lessee	Lease Date	State, County	Book	Page	Registry	Rec St	Rec County	Description	Lot(s)
5026-3786-01	LO33126001	VICTOR B TATE ET AL	MAGNOLIA PETROL EUM COMPANY	08/08/1948	KS, KEARNY COUNTY	18	7		KS	KEARNY	T026S-R035W-001 S1N	1
												2
												3
												4
5026-3787-01	LO33126001	LENORA V TATE ET VIR	MAGNOLIA PETROL EUM COMPANY	01/17/1939	KS, KEARNY COUNTY	7	89		KS	KEARNY	T025S-R035W-016	
5026-3788-01	LO33127001	VICTOR B TATE ET AL	MAGNOLIA PETROL EUM COMPANY	08/08/1948	KS, KEARNY COUNTY	18	8		KS	KEARNY	T025S-R035W-026	
5026-3789-01	LO33128001	VICTOR B TATE ET AL	MAGNOLIA PETROL EUM COMPANY	08/08/1948	KS, KEARNY COUNTY	18	2		KS	KEARNY	T025S-R035W-025 E1SW	
5026-3790-01	LO33129001	JOHN W NOLAN ET UX	J E O'DONNELL	09/11/1941	KS, FINNEY COUNTY	141	699		KS	FINNEY	T026S-R035W-025 SE	
5026-3791-00	LO33130000	FEDERAL LAND BANK OF WICHITA (THE)	FRED C KOCH	04/13/1944	KS, FINNEY COUNTY	14	38		KS	FINNEY	T026S-R035W-018 E1NW	
5026-3793-01	LO33131001	W C MURPHY	E PAUL HANFIELD	02/27/1943	KS, FINNEY COUNTY	12	236		KS	FINNEY	T026S-R035W-021 S	
5026-3797-01	LO33132001	FRANK BLESS ET UX	MAGNOLIA PETROL EUM COMPANY	11/04/1948	KS, KEARNY COUNTY	18	95		KS	KEARNY	T023S-R037W-010 NW	
5026-3798-01	LO33133001	ESTER MCCOY ET UX	NORTHERN NATURAL GAS COMPANY	03/05/1948	KS, FINNEY COUNTY	17	93		KS	FINNEY	T025S-R034W-025	
5026-3799-01	LO33134001	CHRISTINE R SIEGMUND	NORTHERN NATURAL GAS COMPANY	11/05/1945	KS, STEVENS COUNTY	14	273		KS	STEVENS	T032S-R036W-034 NW	
5026-3799-02	LO33134002	CHRISTINE R SIEGMUND	NORTHERN NATURAL GAS COMPANY	11/05/1945	KS, STEVENS COUNTY	14	271		KS	STEVENS	T032S-R036W-027 SW	
5026-3800-01	LO33135001	ERNEST L WHITE ET AL	MAGNOLIA PETROL EUM COMPANY	10/10/1944	KS, KEARNY COUNTY	12	124	662168	KS	KEARNY	T026S-R035W-002 S	
5026-3801-01	LO33136001	ERNEST L WHITE ET AL	MAGNOLIA PETROL EUM COMPANY	10/10/1944	KS, KEARNY COUNTY	12	130		KS	KEARNY	T026S-R035W-016	
5026-3802-01	LO33137001	C ANESEE ET UX	MAGNOLIA PETROL EUM COMPANY	09/11/1939	KS, KEARNY COUNTY	7	268		KS	KEARNY	T026S-R035W-031 E	1
												2
												3
												4
												4
												1
												2
												3
												3
												4
5026-3808-01	LO33138001	JAMES J MURKANE ET AL	MAGNOLIA PETROL EUM COMPANY	03/13/1943	KS, KEARNY COUNTY	10	351		KS	KEARNY	T025S-R035W-025 W1SW	
5026-3812-00	LO33139000	WILLIAM T GILDART ET UX	MAGNOLIA PETROL EUM COMPANY	08/28/1944	KS, KEARNY COUNTY	12	31	K3592B	KS	KEARNY	T028S-R035W-004 S1NE	10
												7
												7
												9
												10
												7
5026-3813-00	LO33140000	CLAYTON R DREESE ET UX	MAGNOLIA PETROL EUM COMPANY	01/25/1945	KS, GRANT COUNTY	8	39	K3598B	KS	GRANT	T027S-R037W-011 SW	9
5026-3814-00	LO33141000	AARON C MOORE	MAGNOLIA PETROL EUM COMPANY	08/02/1944	KS, GRANT COUNTY	7	152	K3601B	KS	GRANT	T027S-R037W-011 SE	
5026-3815-00	LO33142000	STELLA BASLER HILL ET VIR	MAGNOLIA PETROL EUM COMPANY	08/09/1944	KS, GRANT COUNTY	7	165	K3619B	KS	GRANT	T027S-R037W-023 SE	
5026-3816-00	LO33143000	PHILIP A WALMER	MAGNOLIA PETROL EUM COMPANY	08/02/1944	KS, GRANT COUNTY	7	164	K3619B	KS	GRANT	T027S-R038W-007 SW	
5026-3817-00	LO33144000	ESTEL H AKERS	MAGNOLIA PETROL EUM COMPANY	08/28/1944	KS, GRANT COUNTY	7	178	K3620B	KS	GRANT	T027S-R037W-013 NW	



**EXHIBIT**  
**Leases**  
**KANSAS AND OKLAHOMA**

Legacy Number	Lease Number	Lessor	Lessee	Lease Date	State, County	Book	Page	Registry	Rec St	Rec County	Description	Lot(s)
5026-3818-00	LO33145000	AUBREY CARL MOYER ET UX	MAGNOLIA PETROLEUM COMPANY	08/02/1944	KS, GRANT COUNTY	7	153	K6322B	KS	GRANT	T027S-R035W-024 SW	1
5026-3819-00	LO33146000	EDWARD C FARR ET UX	MAGNOLIA PETROLEUM COMPANY	08/11/1944	KS, GRANT COUNTY	7	157	K3623B	KS	GRANT	T027S-R035W-007 E1/4W	2
5026-3820-00	LO33147000	EDNA B PETRO ET VIR	MAGNOLIA PETROLEUM COMPANY	08/07/1944	KS, GRANT COUNTY	7	156	K37850	KS	GRANT	T027S-R035W-018 NE	1
5026-3821-01	LO33148001	ERNEST L WHITE ET AL	MAGNOLIA PETROLEUM COMPANY	08/26/1944	KS, KEARNEY COUNTY	12	129		KS	KEARNEY	T028S-R035W-027 S	2
											T028S-R035W-004	3
												4
												5
												6
												7
5026-3822-00	LO33149000	ISABEL WOODRUFF ET VIR	MAGNOLIA PETROLEUM COMPANY	08/04/1944	KS, GRANT COUNTY	7	158	K3964B	KS	GRANT	T027S-R035W-007 NE	8
5026-3824-01	LO33150001	J E WARD ET UX	MAGNOLIA PETROLEUM COMPANY	10/28/1944	KS, STEVENS COUNTY	13	65		KS	STEVENS	T031S-R035W-004 SW	
5026-3825-01	LO33151001	EARL D DAVIS ET UX	MAGNOLIA PETROLEUM COMPANY	11/29/1944	KS, STEVENS COUNTY	13	61		KS	STEVENS	T031S-R035W-012 SE	
5026-3825-02	LO33151002	R M SHAW	MAGNOLIA PETROLEUM COMPANY	12/06/1944	KS, STEVENS COUNTY	13	63		KS	STEVENS	T031S-R035W-012 SW	
5026-3826-01	LO33152001	JOHN ODEA ET UX	MAGNOLIA PETROLEUM COMPANY	11/24/1944	KS, STEVENS COUNTY	13	49		KS	STEVENS	T031S-R035W-009 SW	
5026-3827-00	LO33153000	JAMES LAHEY	MAGNOLIA PETROLEUM COMPANY	12/12/1937	KS, GRANT COUNTY	4	89		KS	GRANT	T030S-R035W-024 S	
5026-3828-01	LO33154001	JAMES LAHEY	MAGNOLIA PETROLEUM COMPANY	02/23/1938	KS, GRANT COUNTY	4	190		KS	GRANT	T030S-R035W-027 W/SE	
											T030S-R035W-024 NE/NE	3
											T030S-R035W-024 SE/NW	4
											T030S-R035W-024 W/NE	4
5026-3828-02	LO33154002	R M SHAW ET UX	MAGNOLIA PETROLEUM COMPANY	02/23/1938	KS, GRANT COUNTY	8	106		KS	GRANT	T030S-R035W-024 W/NE	4
5026-3828-03	LO33154003	C H BILBERRY ET AL	MAGNOLIA PETROLEUM COMPANY	04/09/1946	KS, GRANT COUNTY	10	32		KS	GRANT	T030S-R035W-024 SE/NE	4
5026-3828-04	LO33154004	OLVER E BELL	MAGNOLIA PETROLEUM COMPANY	04/09/1946	KS, GRANT COUNTY	10	33		KS	GRANT	T030S-R035W-024 SE/NE	4
5026-3828-05	LO33154005	FRANK DIFLEY ET UX	MAGNOLIA PETROLEUM COMPANY	04/09/1946	KS, GRANT COUNTY	10	34		KS	GRANT	T030S-R035W-024 SE/NE	4
5026-3828-06	LO33154006	WADE HAMPTON ET AL	MAGNOLIA PETROLEUM COMPANY	04/10/1946	KS, GRANT COUNTY	10	35		KS	GRANT	T030S-R035W-024 SE/NE	4
5026-3828-07	LO33154007	JAMES F LAHEY ET UX	MAGNOLIA PETROLEUM COMPANY	04/09/1946	KS, GRANT COUNTY	10	36		KS	GRANT	T030S-R035W-024 SE/NE	4
5026-3828-08	LO33154008	ESTATE OF VIOLET ROWLAND	MAGNOLIA PETROLEUM COMPANY	04/10/1946	KS, GRANT COUNTY	10	37		KS	GRANT	T030S-R035W-024 SE/NE	4
5026-3829-01	LO33156001	C H BILBERRY ET AL	MAGNOLIA PETROLEUM COMPANY	04/12/1946	KS, STEVENS COUNTY	14	529		KS	STEVENS	T031S-R035W-005 SINW	3
												4
5026-3829-02	LO33156002	OLVER BELL	MAGNOLIA PETROLEUM COMPANY	04/09/1946	KS, STEVENS COUNTY	14	547		KS	STEVENS	T031S-R035W-005 SINW	4
5026-3829-03	LO33156003	FRANK DIFLEY ET UX	MAGNOLIA PETROLEUM COMPANY	04/09/1946	KS, STEVENS COUNTY	14	543		KS	STEVENS	T031S-R035W-005 SINW	4
5026-3829-04	LO33156004	WADE HAMPTON ET AL	MAGNOLIA PETROLEUM COMPANY	04/10/1946	KS, STEVENS COUNTY	14	545		KS	STEVENS	T031S-R035W-005 SINW	4
5026-3829-05	LO33156005	JAMES LAHEY ET UX	MAGNOLIA PETROLEUM COMPANY	04/09/1946	KS, STEVENS COUNTY	14	549		KS	STEVENS	T031S-R035W-005 SINW	4
5026-3829-06	LO33156006	VIOLET ROWLAND ESTATE	MAGNOLIA PETROLEUM COMPANY	04/10/1946	KS, STEVENS COUNTY	14	551		KS	STEVENS	T031S-R035W-005 SINW	4
5026-3830-01	LO33156001	EDNA BILBERRY ET VIR	MAGNOLIA PETROLEUM COMPANY	01/23/1945	KS, STEVENS COUNTY	13	152		KS	STEVENS	T031S-R035W-005 S1/4E	2
5026-3831-01	LO33157001	S O WILLSON (MRS) ET AL	MAGNOLIA PETROLEUM COMPANY	11/06/1937	KS, STEVENS COUNTY	8	509		KS	STEVENS	T031S-R035W-008	2
5026-3831-02	LO33157002	M C WILLSON ET AL	MAGNOLIA PETROLEUM COMPANY	11/28/1937	KS, STEVENS COUNTY	8	517		KS	STEVENS	T031S-R035W-008	2
5026-3832-01	LO33158001	CHARI JE ROBERT BASLER	MAGNOLIA PETROLEUM COMPANY	08/05/1945	KS, FINNEY COUNTY	8	62		KS	FINNEY	T027S-R035W-023 NE	1
5026-3833-00	LO33159000	JENNIE BARKER	MAGNOLIA PETROLEUM COMPANY	08/05/1945	KS, FINNEY COUNTY	15	35		KS	FINNEY	T028S-R035W-023 NW	1
5026-3834-00	LO33160000	H O STOCKWELL ET AL	MAGNOLIA PETROLEUM COMPANY	10/20/1944	KS, FINNEY COUNTY	14	369		KS	FINNEY	T028S-R035W-023 SE	1
5026-3835-00	LO33161000	MABEL C ADAMS	MAGNOLIA PETROLEUM COMPANY	08/24/1944	KS, FINNEY COUNTY	14	204		KS	FINNEY	T028S-R035W-031 SE/SW	4
5026-3836-00	LO33162000	JENNIE BARKER	MAGNOLIA PETROLEUM COMPANY	05/05/1945	KS, FINNEY COUNTY	15	44		KS	FINNEY	T026S-R034W-035 SE	4
5026-3837-00	LO33163000	JENNIE BARKER	MAGNOLIA PETROLEUM COMPANY	05/05/1945	KS, FINNEY COUNTY	15	45		KS	FINNEY	T026S-R034W-026 SW	4



**EXHIBIT**  
**Leases**  
**KANSAS AND OKLAHOMA**

Legacy Number	Lease Number	Lessor	Lessee	Lease Date	State, County	Book	Page	Registry	Rec St	Rec County	Description	Lot(s)
5026-3864-00	L033186000	JOHN O ADAMS ET UX	MAGNOLIA PETROLEUM COMPANY	08/23/1944	KS, FINNEY COUNTY	14	211	K7670	KS	FINNEY	T026S-R039W-031 E	4
											T026S-R039W-031 NE/SW	3
											T026S-R039W-031 NW	3
5026-3865-00	L033187000	JOHN O ADAMS ET UX	MAGNOLIA PETROLEUM COMPANY	08/23/1944	KS, FINNEY COUNTY	14	212	K7671	KS	FINNEY	T026S-R039W-036	3
5026-3867-01	L033188001	R W SHAW ET UX	A C MOORHEAD	05/28/1943	KS, GRANT COUNTY	6	280	K7772	KS	GRANT	T029S-R039W-027 NE	3
5026-3867-02	L033189002	O O STRICKLING	MAGNOLIA PETROLEUM COMPANY	10/25/1945	KS, GRANT COUNTY	8	144	K7772B	KS	GRANT	T030S-R039W-026 SE	3
5026-3868-00	L033189000	GUY FAIRCCHILD ET UX	A C MOORHEAD	12/24/1942	KS, GRANT COUNTY	6	172		KS	GRANT	T030S-R039W-026 W/SE	3
5026-3869-00	L033190000	LEO F SMITH ET UX	A C MOORHEAD	12/24/1942	KS, GRANT COUNTY	6	171		KS	GRANT	T030S-R039W-026 E/SE	3
5026-3871-00	L033191000	HARLEY F BROWN ET UX	A C MOORHEAD	10/29/1942	KS, STEVENS COUNTY	11	447		KS	STEVENS	T031S-R039W-001 SW	2
5026-3872-00	L033192000	CALVIN BOROUGHS ET UX	A C MOORHEAD	10/19/1942	KS, STEVENS COUNTY	11	445		KS	STEVENS	T031S-R039W-003 NE	2
5026-3873-00	L033193000	MANIE L HOGAN ET AL	A C MOORHEAD	11/01/1942	KS, STEVENS COUNTY	11	509		KS	STEVENS	T031S-R039W-005 SE	3
5026-3874-01	L033194000	CLARA BELL	A C MOORHEAD	10/09/1942	KS, STEVENS COUNTY	11	291		KS	STEVENS	T031S-R039W-006 SE	3
5026-3874-01	L033195001	JOHN E SLEMP ET UX	A C MOORHEAD	11/30/1942	KS, STEVENS COUNTY	11	466		KS	STEVENS	T031S-R039W-007 SE	4
5026-3874-02	L033195002	D C SULLIVAN	MAGNOLIA PETROLEUM COMPANY	08/04/1945	KS, STEVENS COUNTY	13	541		KS	STEVENS	T031S-R039W-008	2
5026-3874-03	L033195003	BETTY JEAN BLAIR	D B JONES	01/04/1979	KS, STEVENS COUNTY	84	497		KS	STEVENS	T031S-R039W-006 SE/NW	1
5026-3875-00	L033196000	CLARA BELL	A C MOORHEAD	10/09/1942	KS, STEVENS COUNTY	11	290		KS	STEVENS	T031S-R039W-008 SE/NW	3
												4
												5
5026-3876-00	L033197000	JOHN ODEA ET UX	A C MOORHEAD	12/05/1942	KS, STEVENS COUNTY	11	321		KS	STEVENS	T031S-R039W-008 ENE	2
5026-3877-00	L033198000	JOHN ODEA ET UX	A C MOORHEAD	10/29/1942	KS, STEVENS COUNTY	11	450		KS	STEVENS	T031S-R039W-008 W/NW	2
5026-3878-00	L033199000	LE ROY LAMBERT ET AL	A C MOORHEAD	12/07/1942	KS, STEVENS COUNTY	11	481		KS	STEVENS	T031S-R039W-010 NE	3
5026-3879-01	L033200001	EARL D DAVIS ET UX	A C MOORHEAD	11/09/1942	KS, STEVENS COUNTY	11	295		KS	STEVENS	T031S-R039W-013 N/SE	3
5026-3879-02	L033200002	ALBERTA JESTER ET AL	MAGNOLIA PETROLEUM COMPANY	11/18/1946	KS, STEVENS COUNTY	14	477		KS	STEVENS	T031S-R039W-013 S/SE	1
5026-3880-00	L033201000	H E SHULER ET UX	A C MOORHEAD	10/09/1942	KS, STEVENS COUNTY	11	293		KS	STEVENS	T031S-R039W-016 S	2
5026-3881-00	L033202000	MARY EMURPHY ET AL	A C MOORHEAD	10/09/1942	KS, STEVENS COUNTY	11	451		KS	STEVENS	T031S-R039W-016 NE	3
5026-3882-00	L033203000	HAROLD CADMANN	A C MOORHEAD	10/09/1942	KS, STEVENS COUNTY	11	294		KS	STEVENS	T031S-R039W-016 NW	3
5026-3883-00	L033204000	DOROTHY DAVIS LAHMAN ET AL	MAGNOLIA PETROLEUM COMPANY	08/29/1946	KS, STEVENS COUNTY	14	425		KS	STEVENS	T031S-R039W-017 NE	1
5026-3884-00	L033205000	O G HINSHAW ET UX	A C MOORHEAD	10/09/1942	KS, STEVENS COUNTY	11	464		KS	STEVENS	T031S-R039W-018 E	1
5026-3885-00	L033206000	J E WARD ET AL	A C MOORHEAD	11/07/1942	KS, STEVENS COUNTY	11	296		KS	STEVENS	T031S-R039W-018 E/NW	2
												2
5026-3886-00	L033207000	SARAH H COOK	A C MOORHEAD	11/10/1942	KS, STEVENS COUNTY	11	467		KS	STEVENS	T031S-R039W-018 SW	2
5026-3887-00	L033208000	RALPH L COME ET UX	A C MOORHEAD	10/09/1942	KS, STEVENS COUNTY	11	448		KS	STEVENS	T031S-R039W-019 W	2
5026-3888-00	L033209000	W C GRANDSTAFF ET UX	A C MOORHEAD	12/22/1942	KS, GRANT COUNTY	6	174		KS	GRANT	T029S-R039W-024 SE	3
5026-3889-00	L033210000	RUDELLA POLTS	A C MOORHEAD	11/05/1942	KS, STEVENS COUNTY	11	292		KS	STEVENS	T031S-R039W-013 NE	3
5026-3890-00	L033211000	IN SHRIVER	A C MOORHEAD	10/10/1942	KS, STEVENS COUNTY	11	449		KS	STEVENS	T031S-R039W-020 SW	3
5026-3891-00	L033212000	KATHARINE ROACH JACKSON ET AL	A C MOORHEAD	10/19/1942	KS, STEVENS COUNTY	11	446		KS	STEVENS	T031S-R039W-008 E/SE	3
5026-3892-00	L033213000	THOMAS W PIERCE ESTATE	D D HARRINGTON	11/20/1944	KS, STEVENS COUNTY	13	57		KS	STEVENS	T031S-R039W-008 E/NE	3
												3
5026-3893-01	L033214001	CLARA BELL	MAGNOLIA PETROLEUM COMPANY	11/24/1944	KS, STEVENS COUNTY	13	55		KS	STEVENS	T031S-R039W-008 SW	3
5026-3894-00	L033215000	MILNIE F BROWN ET VIR	NORTHERN NATURAL GAS COMPANY	08/09/1938	KS, STEVENS COUNTY	9	153		KS	STEVENS	T031S-R039W-014 SW	3
5026-3895-00	L033216000	LILLIAN BANKERS LIFE ASSURANCE CO	NORTHERN NATURAL GAS COMPANY	10/21/1938	KS, STEVENS COUNTY	9	156		KS	STEVENS	T031S-R039W-003 SW	3
5026-3896-00	L033217000	MARGARET JORDAN ET AL	NORTHERN NATURAL GAS COMPANY	08/17/1938	KS, STEVENS COUNTY	9	173		KS	STEVENS	T031S-R039W-010 S	3
5026-3897-00	L033218000	W M SUDDRITH ET UX	NORTHERN NATURAL GAS COMPANY	08/22/1938	KS, STEVENS COUNTY	9	345		KS	STEVENS	T031S-R039W-003 SE	3
5026-3898-00	L033219000	ILLIAM MAST ET UX	NORTHERN NATURAL GAS COMPANY	08/20/1938	KS, STEVENS COUNTY	9	337		KS	STEVENS	T031S-R039W-005 NW	3
5026-3899-00	L033220000	O G HINSHAW ET UX	NORTHERN NATURAL GAS COMPANY	02/24/1939	KS, STEVENS COUNTY	9	353		KS	STEVENS	T031S-R039W-017 SW	3

**EXHIBIT**  
**Leases**  
**KANSAS AND OKLAHOMA**

Legacy Number	Lease Number	Lessor	Lessee	Lease Date	State	County	Book	Page	Registry	Rec St	Rec County	Description	Lot(s)
5026-3900-00	LO33221000	WILLIAM MAST ET UX	NORTHERN NATURAL GAS COMPANY	04/20/1943	KS	STEVENS COUNTY	12	42	KS	KS	STEVENS	T031S-R039W-024 S	
5026-3901-00	LO33222000	WILLIAM MAST ET UX	NORTHERN NATURAL GAS COMPANY	04/20/1943	KS	STEVENS COUNTY	12	41	KS	KS	STEVENS	T031S-R039W-024 NE	
5026-3902-00	LO33223000	B I GALE ET UX	MAGNOLIA PETROLIUM COMPANY	08/30/1946	KS	STEVENS COUNTY	14	331	KS	KS	STEVENS	T031S-R039W-024 NE	
5026-3903-00	LO33224000	MARGARET JORDAN ET AL	NORTHERN NATURAL GAS COMPANY	08/17/1938	KS	STEVENS COUNTY	19	111	KS	KS	STEVENS	T031S-R039W-010 NW	
5026-3904-00	LO33225000	WILLIAM MAST ET UX	MAGNOLIA PETROLIUM COMPANY	01/18/1945	KS	STEVENS COUNTY	13	147	KS	KS	STEVENS	T031S-R039W-035 SW	
5026-3905-00	LO33226000	SIMON WINTER ET UX	NORTHERN NATURAL GAS COMPANY	08/30/1938	KS	STEVENS COUNTY	9	497	KS	KS	STEVENS	T031S-R039W-014 NW	
5026-3906-00	LO33227000	OLIVER C LOGAN ET UX	NORTHERN NATURAL GAS COMPANY	04/07/1939	KS	STEVENS COUNTY	9	587	KS	KS	STEVENS	T031S-R039W-025 NE	
5026-3907-00	LO33228000	F O RINDOM ET UX	NORTHERN NATURAL GAS COMPANY	04/15/1939	KS	STEVENS COUNTY	9	603	KS	KS	STEVENS	T031S-R039W-024 NE	
5026-3908-01	LO33229001	FRANCIS MEYER GARVER ET VIR	NORTHERN NATURAL GAS COMPANY	03/31/1943	KS	STEVENS COUNTY	12	31	KS	KS	STEVENS	T031S-R039W-009 E	
5026-3908-02	LO33229002	JOHN ODEA ET UX	MAGNOLIA PETROLIUM COMPANY	10/31/1946	KS	STEVENS COUNTY	14	611	KS	KS	STEVENS	T031S-R039W-009 E	
5026-3909-00	LO33230000	CENTRAL LIFE ASSURANCE SOCIETY ET AL	NORTHERN NATURAL GAS COMPANY	09/15/1939	KS	STEVENS COUNTY	10	103	KS	KS	STEVENS	T031S-R039W-019 SE	
5026-3910-00	LO33231000	CALVIN BOROUGHS ET UX	NORTHERN NATURAL GAS COMPANY	07/27/1939	KS	STEVENS COUNTY	10	109	KS	KS	STEVENS	T031S-R039W-022 S	
5026-3911-00	LO33232000	GW SHAW ET UX	NORTHERN NATURAL GAS COMPANY	03/03/1943	KS	STEVENS COUNTY	12	7	KS	KS	STEVENS	T031S-R039W-026 S	
5026-3912-00	LO33233000	RURAL HIGH SCHOOL DISTRICT NO 1 ET AL	NORTHERN NATURAL GAS COMPANY	10/27/1944	KS	STEVENS COUNTY	13	41	KS	KS	STEVENS	T031S-R039W-004 SW	
5026-3913-00	LO33234000	JAMES ODEA ET AL	NORTHERN NATURAL GAS COMPANY	03/18/1943	KS	STEVENS COUNTY	12	26	KS	KS	STEVENS	T031S-R039W-004 E	
5026-3915-00	LO33236000	JAMES ODEA ET AL	NORTHERN NATURAL GAS COMPANY	03/18/1943	KS	STEVENS COUNTY	12	25	KS	KS	STEVENS	T031S-R039W-004 SW	3
5026-3916-00	LO33237000	NORAL EFFLER ET VIR	NORTHERN NATURAL GAS COMPANY	04/01/1943	KS	STEVENS COUNTY	12	35	KS	KS	STEVENS	T031S-R039W-021 E	4
5026-3917-00	LO33238000	FRANK ELMING	MAGNOLIA PETROLIUM COMPANY	08/30/1946	KS	STEVENS COUNTY	8	117	KS	KS	GRANT	T030S-R039W-036 SW	
5026-3918-01	LO33239001	C H BERBERT ET AL	MAGNOLIA PETROLIUM COMPANY	04/12/1946	KS	STEVENS COUNTY	10	25	KS	KS	GRANT	T030S-R039W-035 NW	
5026-3918-02	LO33239002	OLIVER E BELL	MAGNOLIA PETROLIUM COMPANY	04/09/1946	KS	STEVENS COUNTY	10	27	KS	KS	GRANT	T030S-R039W-035 NW	
5026-3918-03	LO33239003	FRANK DUFFLEY ET UX	MAGNOLIA PETROLIUM COMPANY	04/09/1946	KS	STEVENS COUNTY	10	28	KS	KS	GRANT	T030S-R039W-035 NW	
5026-3918-04	LO33239004	WADE HAMPTON ET AL	MAGNOLIA PETROLIUM COMPANY	04/10/1946	KS	STEVENS COUNTY	10	29	KS	KS	GRANT	T030S-R039W-035 NW	
5026-3918-05	LO33239005	JAMES LAHEY ET UX	MAGNOLIA PETROLIUM COMPANY	04/09/1946	KS	STEVENS COUNTY	10	30	KS	KS	GRANT	T030S-R039W-035 NW	
5026-3918-06	LO33239006	VIOLET ROWLAND ESTATE	MAGNOLIA PETROLIUM COMPANY	04/10/1946	KS	STEVENS COUNTY	10	31	KS	KS	GRANT	T030S-R039W-035 NW	
5026-3919-00	LO33240000	MAUDE GAINES ET AL	NORTHERN NATURAL GAS COMPANY	03/08/1943	KS	STEVENS COUNTY	12	357	KS	KS	STEVENS	T031S-R039W-028	
5026-3920-01	LO33241001	HILBERT F MCCALL JR ET UX	MAGNOLIA PETROLIUM COMPANY	07/19/1945	KS	STEVENS COUNTY	8	109	KS	KS	GRANT	T030S-R039W-033 WANW	
5026-3920-02	LO33241002	W B OSBORN	MAGNOLIA PETROLIUM COMPANY	08/13/1946	KS	STEVENS COUNTY	9	218	KS	KS	GRANT	T030S-R039W-033 WANW	
5026-3920-03	LO33241003	JOHN J FLEET ET AL	W B OSBORN	12/14/1944	KS	STEVENS COUNTY	8	21	KS	KS	GRANT	T030S-R039W-033 WANW	
5026-3920-04	LO33241004	EUROMEX OIL COMPANY INC	W B OSBORN	08/25/1946	KS	STEVENS COUNTY	9	100	KS	KS	GRANT	T030S-R039W-033 WANW	
5026-3921-00	LO33242000	ANNA W LOWE ET VIR	T W REID & GEO H SNYDER	02/20/1930	KS	STEVENS COUNTY	3	177	KS	KS	STEVENS	T031S-R039W-024 NE	
5026-3922-00	LO33243000	WILLIAM AL EFFLER ET UX	THE TEXAS COMPANY	03/21/1940	KS	STEVENS COUNTY	7	321	KS	KS	STEVENS	T031S-R039W-020 SE	
5026-3923-00	LO33244000	WILLIAM MAST ET UX	THE TEXAS COMPANY	04/20/1943	KS	STEVENS COUNTY	11	573	KS	KS	STEVENS	T031S-R039W-026 SE	
5026-3924-00	LO33245000	W P WESLEY ET UX	UNITED PRODUCING COMPANY INC	06/12/1944	KS	STEVENS COUNTY	7	139	KS	KS	GRANT	T030S-R039W-035 EISE	
5026-3925-00	LO33246000	H F TEETER ET AL	ALDEN W FOSTER	04/23/1934	KS	STEVENS COUNTY	3	149	KS	KS	GRANT	T030S-R039W-036 WISE	
5026-3926-00	LO33247000	PEARL B LUNSCOTT ET VIR	UNITED PRODUCING COMPANY INC	03/15/1944	KS	STEVENS COUNTY	7	140	KS	KS	GRANT	T030S-R039W-027 EIE	
5026-3927-00	LO33248000	LENA E FOX ET VIR	UNITED PRODUCING COMPANY INC	07/09/1944	KS	STEVENS COUNTY	7	53	KS	KS	GRANT	T030S-R039W-027 SSW	
5026-3928-00	LO33249000	AUGUST J SCHMOOCK	ALDEN W FOSTER	07/13/1934	KS	STEVENS COUNTY	7	191	KS	KS	STEVENS	T031S-R039W-024 SW	
5026-3929-01	LO33250001	RAULPH LOWE ET UX	MAGNOLIA PETROLIUM COMPANY	01/22/1945	KS	STEVENS COUNTY	13	151	KS	KS	STEVENS	T031S-R039W-024 SE	
5026-3930-00	LO33251000	REPUBLICAN NATURAL GAS CO	MAGNOLIA PETROLIUM COMPANY	01/01/1945	KS	STEVENS COUNTY	13	161	KS	KS	STEVENS	T031S-R039W-001 SW	3
5026-3931-01	LO33252001	JAY T SMITH ET UX	MAGNOLIA PETROLIUM COMPANY	01/30/1945	KS	STEVENS COUNTY	8	41	KS	KS	GRANT	T027S-R039W-027 NE	
5026-3932-01	LO33253001	JAY T SMITH ET UX	MAGNOLIA PETROLIUM COMPANY	01/30/1945	KS	STEVENS COUNTY	8	43	KS	KS	GRANT	T027S-R039W-030 NW	4

**EXHIBIT**  
**Leases**  
**KANSAS AND OKLAHOMA**

Legacy Number	Lease Number	Lessor	Lessee	Lease Date	State	County	Book	Page	Registry	Rec St	Rec County	Description	Lot(s)
5026-3933-01	LO33264001	JAY T SMITH ET UX	MAGNOLIA PETROLEUM COMPANY	01/30/1945	KS	GRANT COUNTY	8	44		KS	GRANT	T027S-R037W-013 SE	
5026-3934-01	LO33265001	JAY T SMITH ET UX	MAGNOLIA PETROL EUM COMPANY	01/30/1945	KS	GRANT COUNTY	8	45		KS	GRANT	T027S-R037W-025 NE	
5026-3935-01	LO33266001	JAY T SMITH ET UX	MAGNOLIA PETROL EUM COMPANY	02/08/1945	KS	GRANT COUNTY	8	48		KS	GRANT	T027S-R039W-007 NE	
5026-3936-01	LO33267001	JAY T SMITH ET UX	MAGNOLIA PETROL EUM COMPANY	02/08/1945	KS	GRANT COUNTY	8	49		KS	GRANT	T027S-R039W-005 SW	
5026-3937-01	LO33268001	JAY T SMITH ET UX	MAGNOLIA PETROL EUM COMPANY	02/08/1945	KS	GRANT COUNTY	8	50		KS	GRANT	T027S-R039W-008 E	
5026-3938-01	LO33269001	JAY T SMITH ET UX	MAGNOLIA PETROL EUM COMPANY	02/08/1945	KS	GRANT COUNTY	8	51		KS	GRANT	T027S-R039W-008 SW	
5026-3939-01	LO33260001	JAY T SMITH ET UX	MAGNOLIA PETROL EUM COMPANY	02/08/1945	KS	GRANT COUNTY	8	52		KS	GRANT	T027S-R039W-017 W	
5026-3940-01	LO33261001	JAY T SMITH ET UX	MAGNOLIA PETROL EUM COMPANY	02/08/1945	KS	GRANT COUNTY	8	32		KS	GRANT	T027S-R039W-018 SW	
5026-3941-01	LO33262001	JAY T SMITH ET UX	MAGNOLIA PETROL EUM COMPANY	02/08/1945	KS	GRANT COUNTY	8	33		KS	GRANT	T027S-R039W-019 N	
5026-3942-01	LO33263001	JAY T SMITH ET UX	MAGNOLIA PETROL EUM COMPANY	01/30/1945	KS	GRANT COUNTY	8	25		KS	GRANT	T027S-R037W-013 NE	
5026-3943-01	LO33264001	JAY T SMITH ET UX	MAGNOLIA PETROL EUM COMPANY	01/30/1945	KS	GRANT COUNTY	8	26		KS	GRANT	T027S-R037W-012 SW	
5026-3944-01	LO33265001	JAY T SMITH ET UX	MAGNOLIA PETROL EUM COMPANY	01/30/1945	KS	GRANT COUNTY	8	27		KS	GRANT	T027S-R037W-012 NW	
5026-3945-01	LO33266001	JAY T SMITH ET UX	MAGNOLIA PETROL EUM COMPANY	01/23/1945	KS	GRANT COUNTY	8	28		KS	GRANT	T029S-R039W-028 SW	
5026-3946-01	LO33267001	JAY T SMITH ET UX	MAGNOLIA PETROL EUM COMPANY	01/23/1945	KS	GRANT COUNTY	8	29		KS	GRANT	T029S-R039W-023	
5026-3947-00	LO33268000	JAY T SMITH ET UX	MAGNOLIA PETROL EUM COMPANY	10/20/1942	KS	STEVENS COUNTY	11	454		KS	STEVENS	T031S-R039W-001 SW	
5026-3948-00	LO33269000	JAY T SMITH ET UX	MAGNOLIA PETROL EUM COMPANY	10/09/1942	KS	STEVENS COUNTY	11	301		KS	STEVENS	T031S-R039W-013 SW	
5026-3949-00	LO33270000	JAY T SMITH ET UX	MAGNOLIA PETROL EUM COMPANY	10/09/1942	KS	STEVENS COUNTY	11	302		KS	STEVENS	T031S-R039W-013 SE	
5026-3950-01	LO33271001	JAY T SMITH ET UX	MAGNOLIA PETROL EUM COMPANY	10/09/1942	KS	STEVENS COUNTY	11	482		KS	STEVENS	T031S-R039W-014 SW	
5026-3950-02	LO33271002	JAY T SMITH ET UX	MAGNOLIA PETROL EUM COMPANY	11/22/1943	KS	STEVENS COUNTY	12	541		KS	STEVENS	T031S-R039W-023 SW	
5026-3950-03	LO33271003	JAY T SMITH ET UX	MAGNOLIA PETROL EUM COMPANY	10/23/1942	KS	STEVENS COUNTY	14	435		KS	STEVENS	T031S-R039W-023 SW	
5026-3951-00	LO33272000	JAY T SMITH ET UX	MAGNOLIA PETROL EUM COMPANY	10/22/1942	KS	STEVENS COUNTY	11	452		KS	STEVENS	T031S-R039W-014 NW	
5026-3952-00	LO33273000	JAY T SMITH ET UX	MAGNOLIA PETROL EUM COMPANY	10/09/1942	KS	STEVENS COUNTY	11	303		KS	STEVENS	T031S-R039W-015 SW	
5026-3953-00	LO33274000	JAY T SMITH ET UX	MAGNOLIA PETROL EUM COMPANY	10/09/1942	KS	STEVENS COUNTY	11	304		KS	STEVENS	T031S-R039W-015 SE	
5026-3954-00	LO33275000	JAY T SMITH ET UX	MAGNOLIA PETROL EUM COMPANY	10/09/1942	KS	STEVENS COUNTY	11	305		KS	STEVENS	T031S-R039W-015 NW	
5026-3955-00	LO33276000	JAY T SMITH ET UX	MAGNOLIA PETROL EUM COMPANY	10/10/1942	KS	STEVENS COUNTY	11	483		KS	STEVENS	T031S-R039W-021 NW	
5026-3956-00	LO33277000	JAY T SMITH ET UX	MAGNOLIA PETROL EUM COMPANY	10/09/1942	KS	STEVENS COUNTY	11	306		KS	STEVENS	T031S-R039W-023 NW	
5026-3957-00	LO33278000	JAY T SMITH ET UX	MAGNOLIA PETROL EUM COMPANY	10/09/1942	KS	STEVENS COUNTY	11	307		KS	STEVENS	T031S-R039W-023 NE	
5026-3958-00	LO33279000	JAY T SMITH ET UX	MAGNOLIA PETROL EUM COMPANY	10/21/1942	KS	STEVENS COUNTY	11	455		KS	STEVENS	T031S-R039W-023 SE	
5026-3959-00	LO33280000	JAY T SMITH ET UX	MAGNOLIA PETROL EUM COMPANY	10/21/1942	KS	STEVENS COUNTY	11	457		KS	STEVENS	T031S-R039W-023 SE	
5026-3960-00	LO33281000	JAY T SMITH ET UX	MAGNOLIA PETROL EUM COMPANY	10/09/1942	KS	STEVENS COUNTY	11	308		KS	STEVENS	T031S-R039W-024 NE	
5026-3961-00	LO33282000	JAY T SMITH ET UX	MAGNOLIA PETROL EUM COMPANY	10/09/1942	KS	STEVENS COUNTY	11	309		KS	STEVENS	T031S-R039W-026 NE	
5026-3962-00	LO33283000	JAY T SMITH ET UX	MAGNOLIA PETROL EUM COMPANY	11/07/1942	KS	STEVENS COUNTY	11	479		KS	STEVENS	T031S-R039W-024 NW	
5026-3963-00	LO33284000	JAY T SMITH ET UX	MAGNOLIA PETROL EUM COMPANY	11/01/1945	KS	STEVENS COUNTY	13	487		KS	STEVENS	T031S-R039W-020	
5026-3964-00	LO33285000	JAY T SMITH ET UX	MAGNOLIA PETROL EUM COMPANY	08/15/1945	KS	STEVENS COUNTY	13	471		KS	STEVENS	T031S-R039W-020	
5026-3964-01	LO33286001	JAY T SMITH ET UX	MAGNOLIA PETROL EUM COMPANY	08/01/1944	KS	STEVENS COUNTY	12	485		KS	STEVENS	T031S-R039W-009 NW	
5026-3966-00	LO33287000	JAY T SMITH ET UX	MAGNOLIA PETROL EUM COMPANY	03/18/1941	KS	STEVENS COUNTY	10	427		KS	STEVENS	T031S-R039W-018 SE	
5026-3967-00	LO33288000	JAY T SMITH ET UX	MAGNOLIA PETROL EUM COMPANY	04/01/1941	KS	STEVENS COUNTY	10	428		KS	STEVENS	T031S-R039W-018 SW	
5026-3968-00	LO33289000	JAY T SMITH ET UX	MAGNOLIA PETROL EUM COMPANY	10/17/1942	KS	STEVENS COUNTY	11	488		KS	STEVENS	T031S-R039W-022 SE	
5026-3969-00	LO33290000	JAY T SMITH ET UX	MAGNOLIA PETROL EUM COMPANY	01/30/1940	KS	STEVENS COUNTY	8	58		KS	STEVENS	T030S-R039W-035 ENE	
5026-3970-00	LO33291000	JAY T SMITH ET UX	MAGNOLIA PETROL EUM COMPANY	03/28/1944	KS	STEVENS COUNTY	12	609		KS	STEVENS	T030S-R039W-035 WNE	
5026-3971-00	LO33292000	JAY T SMITH ET UX	MAGNOLIA PETROL EUM COMPANY	04/19/1934	KS	STEVENS COUNTY	7	147		KS	STEVENS	T031S-R039W-001 SNE	
												T031S-R039W-001 SE	1

**EXHIBIT**  
**Leases**  
**KANSAS AND OKLAHOMA**

Legacy Number	Lease Number	Lessor	Lessee	Lease Date	State, County	Book	Page	Registry	Rec St	Rec County	Description	Lot(s)
5026-3972-00	L033293000	JN SHRIVER	ALDEN W FOSTER	04/23/1934	KS, STEVENS COUNTY	7	161		KS	STEVENS	T031S-R039W-008 NE	2
5026-3973-00	L033294000	JN SHRIVER	ALDEN W FOSTER	04/23/1934	KS, STEVENS COUNTY	7	164		KS	STEVENS	T031S-R039W-009 NW	
5026-3974-00	L033295000	JN SHRIVER	ALDEN W FOSTER	04/23/1934	KS, STEVENS COUNTY	7	163		KS	STEVENS	T031S-R039W-009 SW	
5026-3975-00	L033296000	HARRN JOHN GILBERT ET UX	ALDEN W FOSTER	04/23/1934	KS, STEVENS COUNTY	7	171		KS	STEVENS	T031S-R039W-009 SE	
5026-3976-00	L033297000	JN SHRIVER	ALDEN W FOSTER	04/23/1934	KS, STEVENS COUNTY	7	162		KS	STEVENS	T031S-R039W-009 NE	
5026-3977-00	L033298000	OSGAR THOMAS GILBERT	ALDEN W FOSTER	04/26/1934	KS, STEVENS COUNTY	7	169		KS	STEVENS	T031S-R039W-011 NE	
5026-3978-00	L033299000	MELBOURNE S GILBERT ET AL	ALDEN W FOSTER	04/17/1934	KS, STEVENS COUNTY	7	168		KS	STEVENS	T031S-R039W-011 NE	
5026-3979-00	L033300000	LOUISE FIENLUP ET AL	ALDEN W FOSTER	04/17/1934	KS, STEVENS COUNTY	7	109		KS	STEVENS	T031S-R039W-012 S	
5026-3980-00	L033301000	JAMES RYAN GILBERT ET UX	MAGNOLIA PETROLEUM COMPANY	12/31/1945	KS, STEVENS COUNTY	14	192		KS	STEVENS	T031S-R039W-012 NW	
5026-3981-00	L033302000	GEORGE W HOFSESS ET UX	UNITED PRODUCING COMPANY INC	08/27/1938	KS, STEVENS COUNTY	9	146		KS	STEVENS	T031S-R039W-012 NE	
5026-3982-00	L033303000	EMMET R FOX ET UX	ALDEN W FOSTER	04/26/1934	KS, STEVENS COUNTY	7	146		KS	STEVENS	T031S-R039W-018 EN/W	1
5026-3983-00	L033304000	OSGAR THOMAS GILBERT ET UX	D D HARRINGTON	03/17/1945	KS, STEVENS COUNTY	13	337		KS	STEVENS	T031S-R039W-010 NE	2
5026-3984-01	L033305001	FRANK F ALLBRIGHT ET AL	D D HARRINGTON	03/24/1944	KS, STEVENS COUNTY	12	591		KS	STEVENS	T031S-R039W-028 SE	
5026-3984-02	L033305002	DAVID FRIEDMAN ET AL	MAGNOLIA PETROLEUM COMPANY	08/29/1946	KS, STEVENS COUNTY	14	573		KS	STEVENS	T031S-R039W-028 SE	
5026-3984-03	L033305003	HERMAN BROUDY ET UX	MAGNOLIA PETROLEUM COMPANY	11/15/1948	KS, STEVENS COUNTY	23	153		KS	STEVENS	T031S-R039W-028 SE	
5026-3984-04	L033305004	RITA BROUDY	MAGNOLIA PETROLEUM COMPANY	11/15/1948	KS, STEVENS COUNTY	23	155		KS	STEVENS	T031S-R039W-028 SE	
5026-3984-05	L033305005	A DAVID SCHEINMANN ET UX	MAGNOLIA PETROLEUM COMPANY	11/15/1948	KS, STEVENS COUNTY	23	157		KS	STEVENS	T031S-R039W-028 SE	
5026-3984-06	L033305006	LUCY K BRODJO ET VIR	MAGNOLIA PETROLEUM COMPANY	11/15/1948	KS, STEVENS COUNTY	23	159		KS	STEVENS	T031S-R039W-028 SE	
5026-3984-07	L033305007	EMANUEL ROSENTHAL ET UX	MAGNOLIA PETROLEUM COMPANY	11/15/1948	KS, STEVENS COUNTY	23	161		KS	STEVENS	T031S-R039W-028 SE	
5026-3984-08	L033305008	MAGOUS BLANK ET UX	MAGNOLIA PETROLEUM COMPANY	11/15/1948	KS, STEVENS COUNTY	23	163		KS	STEVENS	T031S-R039W-028 SE	
5026-3984-09	L033305009	W E FARBSTEIN ET UX	MAGNOLIA PETROLEUM COMPANY	11/15/1948	KS, STEVENS COUNTY	23	165		KS	STEVENS	T031S-R039W-028 SE	
5026-3984-10	L033305010	LENA FRIEDMAN ET AL	MAGNOLIA PETROLEUM COMPANY	11/15/1948	KS, STEVENS COUNTY	23	167		KS	STEVENS	T031S-R039W-028 SE	
5026-3984-11	L033305011	LOUIS BRODJO ET UX	MAGNOLIA PETROLEUM COMPANY	11/15/1948	KS, STEVENS COUNTY	23	169		KS	STEVENS	T031S-R039W-028 SE	
5026-3984-12	L033305012	PHILLIP FRIEDMAN ET AL	MAGNOLIA PETROLEUM COMPANY	11/15/1948	KS, STEVENS COUNTY	23	177		KS	STEVENS	T031S-R039W-028 SE	
5026-3984-13	L033305013	BERNARD COOPER ET UX	MAGNOLIA PETROLEUM COMPANY	03/20/1949	KS, STEVENS COUNTY	23	177		KS	STEVENS	T031S-R039W-028 SE	
5026-3985-00	L033306000	CLARETTA HARTSELL KIMBREL ET VIR	MAGNOLIA PETROLEUM COMPANY	11/21/1945	KS, STEVENS COUNTY	14	71		KS	STEVENS	T031S-R039W-014 E/SE	
5026-3986-00	L033307000	A J BELL ET UX	H H BLAIR	02/07/1930	KS, STEVENS COUNTY		175		KS	STEVENS	T031S-R039W-008 SE	3
5026-3987-00	L033308000	A J BELL ET UX	H H BLAIR	02/07/1930	KS, STEVENS COUNTY		176		KS	STEVENS	T031S-R039W-007 E/SW	4
5026-3988-00	L033309000	F F RAAPP	MAGNOLIA PETROLEUM COMPANY	04/07/1945	KS, STEVENS COUNTY	13	189		KS	STEVENS	T031S-R039W-021 NW	
5026-3989-00	L033310000	F F RAAPP	MAGNOLIA PETROLEUM COMPANY	04/07/1945	KS, STEVENS COUNTY	13	201		KS	STEVENS	T031S-R039W-021 S	
5026-3990-00	L033311000	F F RAAPP	MAGNOLIA PETROLEUM COMPANY	04/07/1945	KS, STEVENS COUNTY	13	203		KS	STEVENS	T031S-R039W-022 W	
5026-3991-00	L033312000	F F RAAPP	MAGNOLIA PETROLEUM COMPANY	04/07/1945	KS, STEVENS COUNTY	13	203		KS	GRANT	T031S-R039W-016 SE	
5026-3992-00	L033313000	F F RAAPP	MAGNOLIA PETROLEUM COMPANY	04/07/1945	KS, STEVENS COUNTY	13	273		KS	STEVENS	T031S-R039W-025 NW	
5026-3993-01	L033314001	MARTHA L REYNOLDS	MAGNOLIA PETROLEUM COMPANY	08/31/1945	KS, STEVENS COUNTY	13	273		KS	STEVENS	T031S-R039W-013 N	
5026-3994-01	L033315001	MARTHA L REYNOLDS	MAGNOLIA PETROLEUM COMPANY	04/07/1945	KS, STEVENS COUNTY	13	277		KS	STEVENS	T031S-R039W-014 NE	
5026-3995-01	L033316001	MARTHA L REYNOLDS	MAGNOLIA PETROLEUM COMPANY	04/07/1945	KS, STEVENS COUNTY	13	279		KS	STEVENS	T031S-R039W-011 S	
5026-3996-00	L033317000	REYNOLDS MARTHA L	MAGNOLIA PETROLEUM COMPANY	11/29/1945	KS, STEVENS COUNTY	13	281		KS	STEVENS	T031S-R039W-017	
5026-3997-01	L033318001	CHARLIE ROBERT BASLER	MAGNOLIA PETROL ELM COMPANY	04/09/1945	KS, GRANT COUNTY	8	60		KS	GRANT	T027S-R039W-014 SW	
5026-3998-01	L033319001	J EDWARD TAYLOR ET UX	MAGNOLIA PETROL ELM COMPANY	04/09/1945	KS, GRANT COUNTY	8	65		KS	GRANT	T027S-R039W-028 SE	
5026-4000-00	L033320000	A P ATKINS ET UX	MAGNOLIA PETROL ELM COMPANY	04/28/1945	KS, HASKELL COUNTY	6	428		KS	HASKELL	T027S-R039W-005 SW	1
						6	428		KS	HASKELL		2
												3
												4

**EXHIBIT**  
**Leases**  
**KANSAS AND OKLAHOMA**

Legacy Number	Lease Number	Lessor	Lessee	Lease Date	State	County	Book	Page	Registry	Rec St	Rec County	Description	Lot(s)
5026-4001-00	LO33321000	A P ATKINS ET UX	MAGNOLIA PETROL EUM COMPANY	04/28/1945	KS	HASKELL COUNTY	6	429		KS	HASKELL	T027S-R033W-007 E/NW	1
							6	429		KS	HASKELL	T027S-R033W-007 NE	2
													1
5026-4002-00	LO33322000	A P ATKINS ET UX	MAGNOLIA PETROL EUM COMPANY	04/28/1945	KS	FINNEY COUNTY	14	542		KS	FINNEY	T026S-R033W-022 W	2
5026-4003-01	LO33323001	CARL MOYER ET UX	MAGNOLIA PETROL EUM COMPANY	04/09/1945	KS	GRANT COUNTY	8	542		KS	FINNEY	T027S-R039W-028 SE	
5026-4004-00	LO33324000	EDGAR W JARVIS ET UX	PINEY OIL AND GAS COMPANY	07/06/1935	KS	GRANT COUNTY	3	311		KS	GRANT	T027S-R039W-030 NE	
5026-4005-00	LO33325000	CARL MOYER ET UX	COLUMBIAN FUEL CORPORATION	05/24/1940	KS	GRANT COUNTY	5	51		KS	GRANT	T027S-R039W-030 E/SW	3
5026-4006-00	LO33326000	ANNETTA P EARL OUGHER ET VIR	COLUMBIAN FUEL CORPORATION	07/27/1943	KS	GRANT COUNTY	7	72		KS	GRANT	T029S-R039W-026 NW	4
5026-4007-01	LO33327001	ERNEST R DOMINE ET UX	MAGNOLIA PETROL EUM COMPANY	04/27/1945	KS	GRANT COUNTY	8	83		KS	GRANT	T027S-R032W-023 W	
5026-4008-00	LO33328000	EDNA B PETRO ET VIR	MAGNOLIA PETROL EUM COMPANY	07/17/1945	KS	GRANT COUNTY	8	110		KS	GRANT	T027S-R039W-007 ENW	1
5026-4009-00	LO33329000	CLARENCE R HOLDRIDGE ESTATE	MAGNOLIA PETROL EUM COMPANY	10/22/1945	KS	KEARNY COUNTY	13	233		KS	KEARNY	T026S-R035W-021 N	2
5026-4010-00	LO33330000	JENNIE BARKER	MAGNOLIA PETROL EUM COMPANY	05/05/1945	KS	FINNEY COUNTY	15	47		KS	FINNEY	T026S-R034W-013 N	
5026-4011-01	LO33331001	JENNIE BARKER	MAGNOLIA PETROL EUM COMPANY	05/05/1945	KS	FINNEY COUNTY	15	49		KS	FINNEY	T026S-R034W-023 E/SE	
												T026S-R034W-023 NE	
												T026S-R034W-023 W	
												T026S-R034W-023 W/SE	
5026-4012-00	LO33332000	JENNIE BARKER	MAGNOLIA PETROL EUM COMPANY	05/05/1945	KS	FINNEY COUNTY	15	48		KS	FINNEY	T026S-R034W-024 W	
5026-4013-00	LO33333000	RAYE GREENSLATE	MAGNOLIA PETROL EUM COMPANY	03/01/1945	KS	FINNEY COUNTY	15	50		KS	FINNEY	T026S-R034W-024 N	
5026-4014-00	LO33334000	J P SULLIVAN ET UX	MAGNOLIA PETROL EUM COMPANY	07/17/1945	KS	GRANT COUNTY	9	185		KS	GRANT	T029S-R039W-027 SE	
5026-4015-00	LO33335000	JOHN R MCKEY ET UX	NORTHERN NATURAL GAS COMPANY	04/21/1943	KS	GRANT COUNTY	6	215		KS	GRANT	T030S-R035W-033 S	
5026-4016-00	LO33336000	A L INGLES	PANHANDLE EASTERN PIPE LINE COMPANY	01/01/1947	KS	GRANT COUNTY	7	134		KS	GRANT	T029S-R039W-027 S/NW	
5026-4017-00	LO33337000	HUGH HOOPER ET UX	MAGNOLIA PETROL EUM COMPANY	06/10/1947	KS	GRANT COUNTY	10	79		KS	GRANT	T029S-R039W-027 SW	
												T030S-R035W-027 N/SW	
												T030S-R035W-027 W/NW	
5026-4018-00	LO33338000	FEDERAL FARM MORTGAGE CORP	UNITED PRODUCING COMPANY INC	12/09/1940	KS	STEVENS COUNTY	106	202		KS	STEVENS	T031S-R039W-007 E/SW	3
5026-4019-00	LO33339000	J W BROLLIER ET UX	ALDEN W FOSTER	04/30/1934	KS	STEVENS COUNTY	7	170		KS	STEVENS	T031S-R037W-012 SE	4
5026-4020-00	LO33340000	WILLIAM J FOX ET UX	ALDEN W FOSTER	04/26/1934	KS	STEVENS COUNTY	7	145		KS	STEVENS	T031S-R039W-007 SE	1
5026-4021-00	LO33341000	JAMES W BROLLIER	UNITED PRODUCING COMPANY INC	02/05/1938	KS	STEVENS COUNTY	9	63		KS	STEVENS	T031S-R039W-007 NE	2
5026-4022-00	LO33342000	R A CRAMFORD ET UX	MAGNOLIA PETROL EUM COMPANY	08/02/1945	KS	GRANT COUNTY	8	113		KS	GRANT	T030S-R035W-033 ENW	
5026-4023-01	LO33343001	JUANITA FRANCES PHILLIPS ET VIR	MAGNOLIA PETROL EUM COMPANY	09/14/1945	KS	STEVENS COUNTY	13	601		KS	STEVENS	T031S-R035W-020 S/NE	
5026-4024-01	LO33344001	JUANITA FRANCES PHILLIPS ET VIR	MAGNOLIA PETROL EUM COMPANY	11/28/1945	KS	STEVENS COUNTY	13	603		KS	STEVENS	T031S-R035W-017 SE	3
5026-4026-00	LO33345000	MILTON M THURLOW ET AL	UNITED PRODUCING COMPANY INC	03/08/1941	KS	STEVENS COUNTY	10	265		KS	STEVENS	T031S-R039W-006 E/SW	4
													5
													6
													7
													8
													9
													10
													11
													12
													13
													14
													15
													16

**EXHIBIT**  
**Leases**  
**KANSAS AND OKLAHOMA**

Legacy Number	Lease Number	Lessor	Lessee	Lease Date	State, County	Book	Page	Registry	Rec St	Rec County	Description	Lot(s)
5026-4027-00	LO33346000	D S GRIGSBY	ALDEN W FOSTER	06/10/1934	KS STEVENS COUNTY	7	172		KS	STEVENS	T031S-R039W-006 S1NE	7
5026-4028-00	LO33347000	IN SHRIVER	ALDEN W FOSTER	04/23/1934	KS STEVENS COUNTY	7	160		KS	STEVENS	T031S-R039W-006 SE	2
5026-4029-00	LO33348000	IN SHRIVER	ALDEN W FOSTER	04/23/1934	KS STEVENS COUNTY	7	156		KS	STEVENS	T031S-R039W-005 SE	1
5026-4030-00	LO33349000	IN SHRIVER	UNITED PRODUCING COMPANY INC	04/23/1934	KS STEVENS COUNTY	7	157		KS	STEVENS	T031S-R039W-005 SW	1
5026-4031-00	LO33350000	IN SHRIVER	ALDEN W FOSTER	04/23/1934	KS STEVENS COUNTY	7	158		KS	STEVENS	T031S-R039W-005 S1NE	1
5026-4032-00	LO33351000	IN SHRIVER	UNKNOWN	04/23/1934	KS STEVENS COUNTY	7	159		KS	STEVENS	T031S-R039W-005 S1NW	2
5026-4033-00	LO33352000	EVA E CROWELL ET AL	A C MOORHEAD	11/20/1942	KS STEVENS COUNTY	11	357		KS	STEVENS	T031S-R039W-002 S1NW	3
5026-4034-00	LO33353000	A W HENNING ET AL	ALDEN W FOSTER	03/07/1934	KS STEVENS COUNTY	7	166		KS	STEVENS	T031S-R039W-002 S1NE	4
5026-4035-00	LO33354000	ALVIN B GILBERT	ALDEN W FOSTER	04/26/1934	KS STEVENS COUNTY	7	153		KS	STEVENS	T031S-R039W-002 SW	2
5026-4036-00	LO33355000	LEE L GILBERT	ALDEN W FOSTER	04/24/1934	KS STEVENS COUNTY	7	148		KS	STEVENS	T031S-R039W-002 SE	1
5026-4037-00	LO33356000	CORNELIUS L GRIGSBY ET UX	ALDEN W FOSTER	04/20/1934	KS STEVENS COUNTY	7	143		KS	STEVENS	T031S-R039W-004 S	2
												3
												4
												1
												2
												3
												4
5026-4038-01	LO33357001	H F MCCALL ET UX	UNITED PRODUCING COMPANY INC	07/01/1944	KS GRANT COUNTY	7	168		KS	GRANT	T030S-R039W-036 S1NE	4
5026-4038-02	LO33357002	HUBERT F MCCALL JR ET UX	UNITED PRODUCING COMPANY INC	07/01/1944	KS GRANT COUNTY	7	169		KS	GRANT	T030S-R039W-036 S1NE	4
5026-4041-01	LO33358001	WILLIAM H MEYER	MAGNOLIA PETROLEUM COMPANY	12/17/1945	KS GRANT COUNTY	8	187		KS	GRANT	T027S-R039W-005 NW	1
5026-4041-02	LO33358002	HENRY MEYER JR ET UX	MAGNOLIA PETROLEUM COMPANY	09/21/1945	KS GRANT COUNTY	8	188		KS	GRANT	T027S-R039W-005 NW	1
5026-4041-03	LO33358003	MAUDE MEYER ET AL	MAGNOLIA PETROLEUM COMPANY	09/21/1945	KS GRANT COUNTY	8	188		KS	GRANT	T027S-R039W-005 NW	1
5026-4041-04	LO33358004	MAUDE MEYER AS GUARDIAN	MAGNOLIA PETROLEUM COMPANY	06/18/1946	KS GRANT COUNTY	9	106		KS	GRANT	T027S-R039W-005 NW	1
5026-4042-01	LO33359001	HENRY MEYER JR ET UX	MAGNOLIA PETROLEUM COMPANY	09/21/1945	KS GRANT COUNTY	8	190		KS	GRANT	T027S-R039W-006 NE	1
5026-4042-02	LO33359002	WILLIAM H MEYER	MAGNOLIA PETROLEUM COMPANY	12/17/1945	KS GRANT COUNTY	8	191		KS	GRANT	T027S-R039W-006 NE	1
5026-4042-03	LO33359003	MAUDE MEYER ET AL	MAGNOLIA PETROLEUM COMPANY	09/21/1945	KS GRANT COUNTY	8	193		KS	GRANT	T027S-R039W-006 NE	1
5026-4042-04	LO33359004	MAUDE MEYER AS GUARDIAN	MAGNOLIA PETROLEUM COMPANY	06/18/1946	KS GRANT COUNTY	9	107		KS	GRANT	T027S-R039W-006 NE	1
5026-4043-01	LO33360001	WILLIAM H MEYER	MAGNOLIA PETROLEUM COMPANY	12/17/1945	KS GRANT COUNTY	8	192		KS	GRANT	T027S-R039W-009 NN	1
5026-4043-02	LO33360002	HENRY MEYER JR ET UX	MAGNOLIA PETROLEUM COMPANY	09/21/1945	KS GRANT COUNTY	8	195		KS	GRANT	T027S-R039W-009 NN	1
5026-4043-03	LO33360003	MAUDE MEYER AS GUARDIAN	MAGNOLIA PETROLEUM COMPANY	06/18/1946	KS GRANT COUNTY	9	194		KS	GRANT	T027S-R039W-009 NN	1
5026-4043-04	LO33360004	MAUDE MEYER AS GUARDIAN	MAGNOLIA PETROLEUM COMPANY	06/18/1946	KS GRANT COUNTY	8	108		KS	GRANT	T027S-R039W-009 NN	1
5026-4044-01	LO33361001	MERL ROSE ET AL	MAGNOLIA PETROLEUM COMPANY	02/27/1946	KS GRANT COUNTY	8	218		KS	GRANT	T030S-R039W-036 E1NW	1
5026-4045-00	LO33362000	HENRY BEWARDER ET UX	COLUMBIAN FUEL CORPORATION	01/28/1946	KS GRANT COUNTY	8	148		KS	GRANT	T028S-R039W-036 S	1
5026-4046-00	LO33363000	ROSELLA DAVIS	COLUMBIAN FUEL CORPORATION	01/28/1946	KS GRANT COUNTY	8	151		KS	GRANT	T027S-R037W-036 SW	1
5026-4047-00	LO33364000	ROSELLA DAVIS	COLUMBIAN FUEL CORPORATION	01/28/1946	KS GRANT COUNTY	8	150		KS	GRANT	T028S-R039W-036 S	1
5026-4048-00	LO33365000	ANNIE L HOEFMAN	COLUMBIAN FUEL CORPORATION	02/07/1946	KS GRANT COUNTY	8	174		KS	GRANT	T028S-R039W-004 NW	1
5026-4049-00	LO33366000	CHARLES JOHANN ET UX	COLUMBIAN FUEL CORPORATION	01/28/1946	KS GRANT COUNTY	8	161		KS	GRANT	T027S-R039W-007 SE	1
5026-4050-00	LO33367000	JOHN YOHAN ET UX	CRUISE OIL & GAS COMPANY	07/02/1935	KS GRANT COUNTY	3	321		KS	GRANT	T027S-R039W-020 NE	1
5026-4051-00	LO33368000	J B SOUTHWARD ET AL	CRUISE OIL AND GAS COMPANY	07/09/1935	KS GRANT COUNTY	3	397		KS	GRANT	T027S-R039W-024 NE	1
5026-4052-00	LO33369000	ROSELLA DAVIS	COLUMBIAN FUEL CORPORATION	01/28/1946	KS GRANT COUNTY	8	149		KS	GRANT	T027S-R037W-036 N	1
												2
												3
												4



**EXHIBIT**  
**Leases**  
**KANSAS AND OKLAHOMA**

Legacy Number	Lease Number	Lessor	Lessee	Lease Date	State	County	Book	Page	Registry	Rec St	Rec County	Description	Lot(s)
5026-4053-00	LO33370000	ALICE E WOODWARD ET AL	COLUMBIAN FUEL CORPORATION	11/01/1937	KS	GRANT COUNTY	4	253		KS	GRANT	T027S-R039W-024 SW	
5026-4054-00	LO33371000	CLETON P MOYER ET UX	COLUMBIAN FUEL CORPORATION	02/07/1946	KS	GRANT COUNTY	8	168		KS	GRANT	T028S-R039W-004 NE	
5026-4055-00	LO33372000	SOPHIA L FRANK	COLUMBIAN FUEL CORPORATION	08/20/1939	KS	GRANT COUNTY	4	375		KS	GRANT	T028S-R039W-007 NE	
5026-4056-00	LO33373000	ROLAND H TAYE ET UX	COLUMBIAN FUEL CORPORATION	05/02/1939	KS	GRANT COUNTY	4	357		KS	GRANT	T028S-R039W-007 SE	1
													2
													3
													4
5026-4057-00	LO33374000	HATTIE HINSON METHERD	COLUMBIAN FUEL CORPORATION	01/28/1946	KS	GRANT COUNTY	8	173		KS	GRANT	T027S-R039W-025 S	
5026-4058-00	LO33375000	SOPHIA L FRANK	COLUMBIAN FUEL CORPORATION	05/20/1939	KS	GRANT COUNTY	4	374		KS	GRANT	T028S-R039W-007 E1SW	
5026-4059-00	LO33376000	LUZZIE E DIMMATT ET AL	COLUMBIAN FUEL CORPORATION	02/05/1946	KS	GRANT COUNTY	8	167		KS	GRANT	T027S-R039W-032 SE	
5026-4060-00	LO33377000	FEDERAL LAND BANK OF WICHITA	H F MCCALL	08/13/1943	KS	GRANT COUNTY	7	30		KS	GRANT	T028S-R039W-005 NE	
5026-4061-00	LO33378000	MARGIE HARRIS ET AL	JOE E DENHAM	08/02/1943	KS	GRANT COUNTY	7	26		KS	GRANT	T027S-R039W-032 NE	
5026-4062-00	LO33379000	AUBREY C MOYER ET UX	COLUMBIAN FUEL CORPORATION	02/07/1946	KS	GRANT COUNTY	8	179		KS	GRANT	T027S-R039W-027 SE	
5026-4063-00	LO33380000	GEOM COFFEY ET UX	COLUMBIAN FUEL CORPORATION	04/23/1941	KS	GRANT COUNTY	5	103		KS	GRANT	T028S-R039W-004 SE	
5026-4064-00	LO33381000	FEDERAL LAND BANK OF WICHITA	H F MCCALL	08/13/1943	KS	GRANT COUNTY	7	29		KS	GRANT	T027S-R039W-032 SW	
5026-4065-01	LO33382001	HUBERT F MCCALL	COLUMBIAN FUEL CORPORATION	01/14/1944	KS	GRANT COUNTY	7	85		KS	GRANT	T027S-R039W-029 NE	
5026-4066-00	LO33383000	ROBERT G MORRIS ET UX	COLUMBIAN FUEL CORPORATION	01/06/1939	KS	KEARNY COUNTY	7	81		KS	KEARNY	T026S-R039W-033 NW	
5026-4067-00	LO33384000	JOSEPH C FINDLEY ET UX	PLNEY OIL AND GAS COMPANY	08/28/1935	KS	KEARNY COUNTY	3	427		KS	KEARNY	T026S-R039W-033 NE	
5026-4068-00	LO33385000	E O WAMPLER ET UX	COLUMBIAN FUEL CORPORATION	03/22/1937	KS	KEARNY COUNTY	5	375		KS	KEARNY	T026S-R039W-028 E	
5026-4069-00	LO33386000	BARBARA A TRAFLET	COLUMBIAN FUEL CORPORATION	02/07/1939	KS	KEARNY COUNTY	7	82		KS	KEARNY	T026S-R039W-028 NW	
5026-4070-01	LO33387001	JOSEPH C FINDLEY ET UX	PLNEY OIL AND GAS COMPANY	08/28/1935	KS	GRANT COUNTY	3	384		KS	GRANT	T027S-R039W-033 SE	
5026-4071-00	LO33388000	ROSE F REVNOLDS ET VIR	COLUMBIAN FUEL CORPORATION	02/06/1946	KS	GRANT COUNTY	8	172		KS	GRANT	T027S-R039W-034 NE	
5026-4072-00	LO33389000	LENORA V TAYE	COLUMBIAN FUEL CORPORATION	07/02/1945	KS	GRANT COUNTY	8	92		KS	GRANT	T027S-R039W-034 NW	
5026-4073-00	LO33390000	GLENNE DEW ET UX	COLUMBIAN FUEL CORPORATION	02/09/1946	KS	GRANT COUNTY	8	181		KS	GRANT	T027S-R039W-033 NE	
5026-4074-00	LO33391000	C L DEW ET UX	COLUMBIAN FUEL CORPORATION	02/07/1946	KS	GRANT COUNTY	8	171		KS	GRANT	T027S-R039W-034 SE	
5026-4075-00	LO33392000	CLETON P MOYER ET UX	COLUMBIAN FUEL CORPORATION	02/07/1946	KS	GRANT COUNTY	8	169		KS	GRANT	T027S-R039W-034 NW	
5026-4076-00	LO33393000	SUSANNAH A TAYE	COLUMBIAN FUEL CORPORATION	07/02/1945	KS	KEARNY COUNTY	13	87		KS	KEARNY	T026S-R039W-032 NE	
5026-4077-00	LO33394000	LEWIS MOORE ET UX	PLNEY OIL AND GAS COMPANY	09/17/1935	KS	KEARNY COUNTY	3	439		KS	KEARNY	T026S-R039W-032 S	
5026-4078-00	LO33395000	WILLIAM D SCULLY ET UX	COLUMBIAN FUEL CORPORATION	02/06/1946	KS	GRANT COUNTY	8	175		KS	GRANT	T027S-R039W-034 SW	
5026-4079-00	LO33396000	W D SCULLY ET UX	COLUMBIAN FUEL CORPORATION	02/06/1946	KS	GRANT COUNTY	8	180		KS	GRANT	T027S-R039W-028 N	
5026-4080-00	LO33397000	WILLIAM D SCULLY ET UX	COLUMBIAN FUEL CORPORATION	02/06/1946	KS	GRANT COUNTY	8	176		KS	GRANT	T028S-R039W-004 SW	
5026-4081-00	LO33398000	LULA MAY LIGHTER ET AL	COLUMBIAN FUEL CORPORATION	01/25/1946	KS	GRANT COUNTY	8	202		KS	GRANT	T028S-R039W-005 NW	
5026-4082-00	LO33399000	MARY BOLLENBAUGH ET AL	COLUMBIAN FUEL CORP	02/19/1936	KS	GRANT COUNTY	3	427		KS	GRANT	T027S-R039W-006 SE	
5026-4083-01	LO33400001	HIRAM T BURR ET UX	MAGNOLIA PETROLEUM COMPANY	02/26/1946	KS	GRANT COUNTY	9	4		KS	GRANT	T027S-R039W-007 SE	
5026-4091-00	LO33401000	GRACE B WARD	JOE E DENHAM	08/07/1943	KS	KEARNY COUNTY	10	324		KS	KEARNY	T026S-R039W-033 S	
5026-4092-00	LO33402000	A UNREIN ET AL	JOE E DENHAM	06/23/1943	KS	KEARNY COUNTY	10	213		KS	KEARNY	T026S-R039W-005 SW	
													4
5026-4093-00	LO33403000	EMMA E HOPKINS	JOE E DENHAM	09/15/1943	KS	HASKELL COUNTY	19	363		KS	HASKELL	T030S-R039W-034 W	
5026-4094-00	LO33404000	EMMA E HOPKINS	JOE E DENHAM	08/09/1944	KS	HASKELL COUNTY	4	362		KS	HASKELL	T030S-R039W-034 E	
5026-4095-00	LO33405000	LEE H HALFIELD ET UX	JOE E DENHAM	08/09/1944	KS	SEWARD COUNTY	89	179		KS	SEWARD	T031S-R039W-003 E1SW	
5026-4096-00	LO33406000	E A LOOMIS (OR) ET UX	JOE E DENHAM	08/02/1943	KS	STEVENS COUNTY	12	119		KS	STEVENS	T031S-R039W-003 W1SW	
5026-4100-00	LO33407000	MARTHA L REYNOLDS	MAGNOLIA PETROLEUM COMPANY	08/06/1946	KS	STEVENS COUNTY	14	299		KS	STEVENS	T031S-R039W-026 SE	
5026-4101-00	LO33408000	EARL R ANDERSON ET UX	MAGNOLIA PETROLEUM COMPANY	08/07/1946	KS	STEVENS COUNTY	14	301		KS	STEVENS	T031S-R039W-026 SW	
5026-4102-00	LO33409000	GLEN C GASKILL ET UX	MAGNOLIA PETROLEUM COMPANY	08/06/1946	KS	STEVENS COUNTY	14	303		KS	STEVENS	T031S-R039W-026 SW	
5026-4103-00	LO33410000	A T SPIKES ET UX	MAGNOLIA PETROLEUM COMPANY	08/12/1946	KS	STEVENS COUNTY	14	305		KS	STEVENS	T031S-R039W-026 NW	

**EXHIBIT**  
**Leases**  
**KANSAS AND OKLAHOMA**

Legacy Number	Lease Number	Lessor	Lessee	Lease Date	State	County	Book	Page	Registry	Rec St	Rec County	Description	Lot(s)
5026-4104-00	LO33411000	A E LAHEY ET UX	MAGNOLIA PETROL EUM COMPANY	07/15/1946	KS	STEVENS COUNTY	14	307		KS	STEVENS	T031S-R039W-008 SE	
5026-4105-01	LO33412001	ALBERT A GOSBERG ET AL	UNITED PRODUCING COMPANY INC	01/06/1944	KS	STEVENS COUNTY	12	563		KS	STEVENS	T031S-R037W-012 NE	
5026-4106-00	LO33413002	LEORA M GRAY	PANHANDLE EASTERN PIPE LINE COMPANY	08/21/1942	KS	STEVENS COUNTY	13	115		KS	STEVENS	T031S-R037W-012 NE	
5026-4106-00	LO33413000	E E BRECHENSEN ET UX	A G MCGRHEAD	10/17/1942	KS	STEVENS COUNTY	11	311		KS	STEVENS	T031S-R037W-012 SW	
5026-4107-00	LO33414000	LEORA M GRAY	UNITED PRODUCING COMPANY INC	02/05/1938	KS	STEVENS COUNTY	9	172		KS	STEVENS	T031S-R037W-012 NW	
5026-4108-00	LO33415000	R S BUDDENBERG ET AL	PANHANDLE EASTERN PIPE LINE COMPANY	01/05/1947	KS	STEVENS COUNTY	12	489		KS	STEVENS	T031S-R037W-001 SW	
5026-4109-00	LO33416000	J S BROLLIER ET UX	UNITED PRODUCING COMPANY INC	06/22/1942	KS	STEVENS COUNTY	11	143		KS	STEVENS	T031S-R037W-001 SE	
5026-4110-00	LO33417000	J C MCCANDLESS ET UX	PANHANDLE EASTERN PIPE LINE COMPANY	12/22/1942	KS	STEVENS COUNTY	11	156		KS	STEVENS	T031S-R037W-001 N	
5026-4111-00	LO33418000	WILLIAM E FLETCHER ET UX	MAGNOLIA PETROL EUM COMPANY	07/12/1946	KS	GRANT COUNTY	10	122		KS	GRANT	T027S-R039W-018 EN/W	1
5026-4112-00	LO33419000	WILLIAM E FLETCHER ET UX	MAGNOLIA PETROL EUM COMPANY	07/12/1946	KS	GRANT COUNTY	10	122		KS	GRANT	T027S-R039W-019 E/SW	2
													3
													4
													3
													4
5026-4113-00	LO33420000	WILLIAM E FLETCHER ET UX	MAGNOLIA PETROL EUM COMPANY	07/12/1946	KS	GRANT COUNTY	10	124		KS	GRANT	T027S-R037W-024 SE	
5026-4114-00	LO33421000	A P ATKINS ET UX	CITIES SERVICE OIL COMPANY	04/02/1943	KS	FINNEY COUNTY	12	221		KS	FINNEY	T026S-R039W-032 E	
5026-4115-01	LO33422001	CHARLES HOFFMAN ET UX	CITIES SERVICE OIL COMPANY	11/09/1942	KS	KEARNY COUNTY	9	327		KS	KEARNY	T026S-R039W-030 E	1
													2
													1
													1
													2
5026-4115-02	LO33422002	W B OSBORN	MAGNOLIA PETROL EUM COMPANY	08/13/1946	KS	KEARNY COUNTY	14	507		KS	KEARNY	T026S-R039W-030 NE	
5026-4115-03	LO33422003	JOHN J FLEET ET AL	W B OSBORN	12/11/1944	KS	KEARNY COUNTY	12	386		KS	KEARNY	T026S-R039W-030 NE	
5026-4115-04	LO33422004	EUROMEX OIL COMPANY INC	W B OSBORN	05/25/1946	KS	KEARNY COUNTY	14	153		KS	KEARNY	T026S-R039W-030 NE	
5026-4115-05	LO33422005	EUROMEX OIL COMPANY INC	W B OSBORN	05/25/1946	KS	KEARNY COUNTY	14	155		KS	KEARNY	T026S-R039W-030 EN/W	
													1
													2
5026-4115-06	LO33422006	W B OSBORN	MAGNOLIA PETROL EUM COMPANY	08/13/1946	KS	KEARNY COUNTY	14	509		KS	KEARNY	T026S-R039W-030 EN/W	
													1
													2
5026-4115-07	LO33422007	JOHN J FLEET ET AL	W B OSBORN	12/11/1944	KS	KEARNY COUNTY	12	384		KS	KEARNY	T026S-R039W-030 EN/W	
													1
													2
5026-4115-08	LO33422008	W B OSBORN	MAGNOLIA PETROL EUM COMPANY	08/13/1946	KS	KEARNY COUNTY	14	508		KS	KEARNY	T026S-R039W-030 SE	
5026-4115-09	LO33422009	JOHN J FLEET ET AL	W B OSBORN	12/11/1944	KS	KEARNY COUNTY	12	385		KS	KEARNY	T026S-R039W-030 SE	
5026-4115-10	LO33422010	EUROMEX OIL COMPANY INC	W B OSBORN	05/25/1946	KS	KEARNY COUNTY	14	154		KS	KEARNY	T026S-R039W-030 SE	
5026-4116-00	LO33423000	A P ATKINS ET UX	CITIES SERVICE OIL COMPANY	04/02/1943	KS	HASKELL COUNTY	3	692		KS	HASKELL	T027S-R039W-007 S	
5026-4117-01	LO33424001	AARON C MOORE	CITIES SERVICE OIL COMPANY	10/26/1942	KS	GRANT COUNTY	6	151		KS	GRANT	T027S-R039W-004 NE	
5026-4117-02	LO33424002	W B OSBORN	MAGNOLIA PETROL EUM COMPANY	08/13/1946	KS	GRANT COUNTY	9	219		KS	GRANT	T027S-R039W-004 NE	
5026-4117-03	LO33424003	JOHN J FLEET ET AL	W B OSBORN	12/11/1944	KS	GRANT COUNTY	8	22		KS	GRANT	T027S-R039W-004 NE	
5026-4117-04	LO33424004	EUROMEX OIL COMPANY INC	W B OSBORN	05/25/1946	KS	GRANT COUNTY	9	101		KS	GRANT	T027S-R039W-004 NE	
5026-4118-01	LO33425001	R A PHELPS	CITIES SERVICE OIL COMPANY	10/29/1942	KS	GRANT COUNTY	6	152		KS	GRANT	T027S-R039W-017 SE	
5026-4118-02	LO33425002	W B OSBORN	MAGNOLIA PETROL EUM COMPANY	08/13/1946	KS	GRANT COUNTY	9	220		KS	GRANT	T027S-R039W-017 SE	
5026-4118-03	LO33425003	JOHN J FLEET ET AL	W B OSBORN	12/11/1944	KS	GRANT COUNTY	9	9		KS	GRANT	T027S-R039W-017 SE	
5026-4118-04	LO33425004	EUROMEX OIL COMPANY INC	W B OSBORN	05/25/1946	KS	GRANT COUNTY	9	104		KS	GRANT	T027S-R039W-017 SE	
5026-4119-01	LO33426001	WILLBUR KENNETT ET UX	CITIES SERVICE OIL COMPANY	11/06/1942	KS	GRANT COUNTY	6	180		KS	GRANT	T027S-R039W-020 SE	
5026-4120-00	LO33427000	MARIE ROBE JAMES	CITIES SERVICE OIL COMPANY	02/10/1943	KS	GRANT COUNTY	6	230		KS	GRANT	T027S-R039W-027 NW	
5026-4121-01	LO33428001	JOHN W GORMAN	CITIES SERVICE OIL COMPANY	10/28/1942	KS	GRANT COUNTY	6	156		KS	GRANT	T027S-R039W-028 SW	
5026-4122-01	LO33429001	C A JARVIS ET AL	CITIES SERVICE OIL COMPANY	11/02/1942	KS	GRANT COUNTY	6	150		KS	GRANT	T027S-R039W-028 SW	
													1
													2
5026-4123-00	LO33430000	KANSAS CITY LIFE INSURANCE CO	CITIES SERVICE OIL COMPANY	04/21/1943	KS	GRANT COUNTY	6	232		KS	GRANT	T027S-R039W-031 NE	
5026-4124-01	LO33431001	JOHN W NOLAN ET UX	J E O'DONNELL	09/11/1941	KS	FINNEY COUNTY	11	385		KS	FINNEY	T026S-R039W-021 NE	
													1
													2
5026-4125-01	LO33432001	GRACE OLSON	J E O'DONNELL	08/17/1942	KS	FINNEY COUNTY	OG12	31		KS	FINNEY	T026S-R039W-024 NE	
5026-4125-02	LO33432002	ROYALTY HOLDING COMPANY	WHITE EAGLE OIL COMPANY	12/20/1946	KS	FINNEY COUNTY	OG16	85		KS	FINNEY	T026S-R039W-024 NE	

EXHIBIT  
Leases  
KANSAS AND OKLAHOMA

Legacy Number	Lease Number	Lessor	Lessee	Lease Date	State	County	Book	Page	Registry	Rec St	Rec County	Description	Lot(s)
5026-4126-03	LO33432003	DEAN M STACY	WHITE EAGLE OIL COMPANY	12/20/1946	KS	FINNEY COUNTY	16	84		KS	FINNEY	T026S-R034W-024 NE	4
5026-4126-04	LO33432004	L S MCLAIN ET AL	WHITE EAGLE OIL COMPANY	12/28/1946	KS	FINNEY COUNTY	OG16	86		KS	FINNEY	T026S-R034W-024 NE	1
5026-4126-05	LO33432005	GILL E COAST WESTERN OIL CO	WHITE EAGLE OIL COMPANY	01/08/1947	KS	FINNEY COUNTY	16	89		KS	FINNEY	T026S-R034W-024 NE	2
5026-4126-01	LO33433001	JOHN W NOLAN ET UX	J E O'DONNELL	03/11/1941	KS	FINNEY COUNTY	11	386		KS	FINNEY	T026S-R033W-019 ENE	1
													2
													3
													4
													5
													6
													7
													8
													9
5026-4127-00	LO33434000	KANSAS CITY LIFE INSURANCE CO	NORTHERN NATURAL GAS COMPANY	04/26/1940	KS	GRANT COUNTY	5	38		KS	GRANT	T027S-R037W-028 SE	4
5026-4128-00	LO33435000	WINNIE R NUTTING ET AL	FRANK MCCOY	10/01/1945	KS	HASKELL COUNTY	7	50		KS	HASKELL	T027S-R033W-005 SW	1
5026-4129-00	LO33436000	JUANITA DUGGINS ET AL	W L JONES	06/07/1945	KS	HASKELL COUNTY	6	548		KS	HASKELL	T027S-R033W-005 SE	2
5026-4130-00	LO33437000	CECIL A TAYE ET UX	W L JONES	09/06/1965	KS	GRANT COUNTY	8	132		KS	GRANT	T027S-R037W-012 NE	3
5026-4131-00	LO33438000	GEORGE H TAYE DECEASED ET AL	W L JONES	05/29/1945	KS	GRANT COUNTY	8	103		KS	GRANT	T027S-R036W-008 NW	4
5026-4132-01	LO33439001	W B OSBORN	MAGNOLIA PETROL EUM COMPANY	08/13/1946	KS	GRANT COUNTY	9	223		KS	GRANT	T027S-R036W-020 SE	5
5026-4132-02	LO33439002	W B OSBORN	MAGNOLIA PETROL EUM COMPANY	08/13/1946	KS	GRANT COUNTY	9	224		KS	GRANT	T027S-R036W-029 NE	6
5026-4132-03	LO33439003	JOHN J FLEET ET AL	W B OSBORN	12/14/1944	KS	GRANT COUNTY	8	20		KS	GRANT	T027S-R036W-020 SE	7
													8
5026-4132-04	LO33439004	EUROMEX OIL CO INC	W B OSBORN	05/25/1946	KS	GRANT COUNTY	9	99		KS	GRANT	T027S-R036W-029 NE	9
5026-4133-01	LO33440001	W B OSBORN	MAGNOLIA PETROL EUM COMPANY	08/13/1946	KS	GRANT COUNTY	9	225		KS	GRANT	T027S-R036W-029 SW	10
5026-4133-02	LO33440002	JOHN J FLEET ET AL	W B OSBORN	12/14/1944	KS	GRANT COUNTY	8	15		KS	GRANT	T027S-R036W-029 SW	11
5026-4133-03	LO33440003	EUROMEX OIL COMPANY INC	W B OSBORN	05/25/1946	KS	GRANT COUNTY	9	94		KS	GRANT	T027S-R036W-029 SW	12
5026-4134-01	LO33441001	W B OSBORN	MAGNOLIA PETROL EUM COMPANY	08/13/1946	KS	GRANT COUNTY	9	226		KS	GRANT	T027S-R036W-031 ENW	1
5026-4134-02	LO33441002	JOHN J FLEET ET AL	W B OSBORN	12/14/1944	KS	GRANT COUNTY	8	16		KS	GRANT	T027S-R036W-031 ENW	2
													3
5026-4134-03	LO33441003	EUROMEX OIL CO INC	W B OSBORN	05/25/1946	KS	GRANT COUNTY	9	95		KS	GRANT	T027S-R036W-031 ENW	4
5026-4135-00	LO33442000	CECIL W STURGEON ET UX	COLUMBIAN FUEL CORPORATION	06/21/1946	KS	GRANT COUNTY	9	147		KS	GRANT	T027S-R035W-007 SW	5
5026-4141-01	LO33443001	FEDERAL FARM MORTGAGE CORP	CITIES SERVICE OIL COMPANY	10/23/1942	KS	GRANT COUNTY	6	149		KS	GRANT	T028S-R036W-034 NW	6
5026-4142-01	LO33444001	FEDERAL LAND BANK OF WICHITA	CITIES SERVICE OIL COMPANY	10/23/1942	KS	GRANT COUNTY	6	140		KS	GRANT	T027S-R036W-005 NE	7
5026-4142-02	LO33444002	C L DEW ET AL	MAGNOLIA PETROL EUM COMPANY	10/07/1962	KS	GRANT COUNTY	21	289		KS	GRANT	T027S-R035W-005 NE	8
5026-4143-00	LO33445000	FEDERAL LAND BANK OF WICHITA	CITIES SERVICE OIL COMPANY	10/23/1942	KS	KEARNY COUNTY	9	289		KS	KEARNY	T028S-R035W-033 SSW	9
5026-4144-00	LO33446000	SCHOOL DISTRICT CONSOLIDATED #1	MAGNOLIA PETROL EUM COMPANY	04/10/1947	KS	STEVENS COUNTY	14	631		KS	STEVENS	T031S-R035W-017 NENE	10
5026-4145-00	LO33447000	CLAIR CURRY ET UX	HEIMERICH & PAYNE INC	08/01/1939	KS	KEARNY COUNTY	6	207		KS	KEARNY	T028S-R035W-029 E	11
													12
5026-4146-00	LO33448000	LENORA V TAYE	FINCKER OIL & GAS PRODUCTION COMPANY (TH	11/29/1945	KS	KEARNY COUNTY	13	289		KS	KEARNY	T026S-R035W-033 N1SW	13
5026-4148-00	LO33449000	WARREN HINSON ET UX	PAHANAND E EASTERN PIPE LINE COMPANY	01/20/1947	KS	GRANT COUNTY	7	71		KS	GRANT	T028S-R037W-014 N	14
5026-4149-01	LO33450001	JAY T SMITH ET UX	MAGNOLIA PETROL EUM COMPANY	01/30/1945	KS	GRANT COUNTY	8	46		KS	GRANT	T028S-R037W-011 NW	15
													16
5026-4150-00	LO33451000	JOHN MCKENNA ET UX	JOE E DENHAM	05/26/1943	KS	GRANT COUNTY	6	235		KS	GRANT	T028S-R037W-011 E	17

**EXHIBIT**  
**Leases**  
**KANSAS AND OKLAHOMA**

Legacy Number	Lease Number	Lessor	Lessee	Lease Date	State	County	Book	Page	Registry	Rec St	Rec County	Description	Lot(s)
5026-4151-00	LO33452000	FEDERAL FARM MORTGAGE CORP	H R MCCALL	10/04/1943	KS	GRANT COUNTY	7	45		KS	GRANT	T027S-R039W-001 S1NE	1
5026-4152-00	LO33453000	EMMAL HITCHINSON ET VIR	PINEY OIL & GAS COMPANY	10/11/1935	KS	GRANT COUNTY	3	405		KS	GRANT	T027S-R039W-001 SE	2
5026-4153-00	LO33454000	D H LEHMAN ET UX	COLUMBIAN FUEL CORPORATION	11/01/1939	KS	GRANT COUNTY	5	62		KS	GRANT	T028S-R039W-006 S1NE	1
5026-4154-00	LO33455000	MARY HORNER	JOE E DENHAM	06/16/1943	KS	GRANT COUNTY	7	2		KS	GRANT	T028S-R039W-006 SE	2
5026-4155-00	LO33456000	G M HAMPTON ET AL	COULMBIAN FUEL CORPORATION	03/25/1936	KS	GRANT COUNTY	3	422		KS	GRANT	T028S-R039W-006 E/5W	6
5026-4156-00	LO33457000	MARCELOUS BROWN ET UX	PINEY OIL & GAS COMPANY	07/02/1935	KS	GRANT COUNTY	3	269		KS	GRANT	T028S-R039W-006 NW	7
5026-4157-00	LO33458000	S A DAVIS ET UX	PINEY OIL & GAS COMPANY	06/29/1935	KS	GRANT COUNTY	3	385		KS	GRANT	T028S-R037W-010 N	
5026-4158-00	LO33459000	A C MOORE	JOE E DENHAM	08/25/1943	KS	GRANT COUNTY	6	129		KS	GRANT	T028S-R037W-010 SW	
5026-4159-00	LO33460000	JESSIE D HEATHORN ET AL	JOE E DENHAM	08/25/1943	KS	GRANT COUNTY	6	124		KS	GRANT	T028S-R037W-010 SE	
5026-4160-00	LO33461000	A G DYCK ET UX	PAHNAWALDE EASTERN PIPE LINE COMPANY	08/11/1945	KS	GRANT COUNTY	7	151		KS	GRANT	T028S-R037W-010 SE	
5026-4161-00	LO33462000	C F PATTERSON ET UX	PAHNAWALDE EASTERN PIPE LINE COMPANY	10/14/1943	KS	GRANT COUNTY	7	89		KS	GRANT	T028S-R037W-011 SW	
5026-4162-00	LO33463000	ANDREW H ACKERMAN ET UX	PANHANDL & EASTERN PIPE LINE COMPANY	02/23/1947	KS	GRANT COUNTY	7	159		KS	GRANT	T028S-R037W-014 SE	
5026-4163-00	LO33464000	FRED E DEAN	NORTHERN NATURAL GAS COMPANY	08/24/1940	KS	KEARNY COUNTY	8	13		KS	KEARNY	T025S-R035W-013 NE	
5026-4164-01	LO33465001	FRED E DEAN	NORTHERN NATURAL GAS COMPANY	08/24/1940	KS	KEARNY COUNTY	8	15		KS	KEARNY	T025S-R035W-013 NW	
5026-4164-02	LO33465002	EDGAR ROBERT THORPE	NORTHERN NATURAL GAS COMPANY	08/24/1940	KS	KEARNY COUNTY	8	16		KS	KEARNY	T025S-R035W-013 NW	
5026-4165-01	LO33466001	CELONA O HICKS	FRED C KOCH	04/28/1944	KS	FINNEY COUNTY	13	405		KS	FINNEY	T025S-R032W-004 E/5E	
												T025S-R032W-004 N	
												T025S-R032W-004 NSW	
												T025S-R032W-004 SSW	
5026-4169-00	LO33467000	J T NEWBY ET UX	MAGNOLIA PETROLEUM COMPANY	10/13/1947	KS	STEVENS COUNTY	23	65		KS	STEVENS	T031S-R039W-016 W	
5026-4170-00	LO33468000	J T NEWBY ET UX	MAGNOLIA PETROLEUM COMPANY	10/13/1947	KS	STEVENS COUNTY	23	63		KS	STEVENS	T031S-R039W-008 NW	
												T031S-R039W-008 S	
5026-4172-00	LO33469000	W E BENJAMIN ET UX	NORTHERN NATURAL GAS COMPANY	01/25/1940	KS	KEARNY COUNTY	7	365		KS	KEARNY	T025S-R039W-024 N	
5026-4173-00	LO33470000	FEDERAL LAND BANK OF WICHITA	NORTHERN NATURAL GAS COMPANY	09/05/1940	KS	KEARNY COUNTY	7	576		KS	KEARNY	T025S-R039W-025 S	
5026-4174-00	LO33471000	G R HICKOK ET UX	NORTHERN NATURAL GAS COMPANY	08/14/1940	KS	KEARNY COUNTY	7	633		KS	KEARNY	T026S-R039W-026 W	
5026-4175-00	LO33472000	H T OLIVER ET UX	NORTHERN NATURAL GAS COMPANY	11/28/1944	KS	FINNEY COUNTY	14	490		KS	FINNEY	T026S-R039W-022 S	
5026-4176-00	LO33473000	VAN R BRUNER ET UX	NORTHERN NATURAL GAS COMPANY	11/28/1944	KS	FINNEY COUNTY	14	515		KS	FINNEY	T026S-R039W-022 W	
5026-4177-00	LO33474000	CLAUDE M GRAV ET UX	NORTHERN NATURAL GAS COMPANY	11/28/1944	KS	FINNEY COUNTY	14	482		KS	FINNEY	T026S-R039W-029 E	
5026-4178-00	LO33475000	MINNIE TOBIAS ET AL	NORTHERN NATURAL GAS COMPANY	05/18/1944	KS	FINNEY COUNTY	14	564		KS	FINNEY	T026S-R039W-029 NE	
5026-4179-00	LO33476000	JOHN H STAPACKEL JOHN ET UX	NORTHERN NATURAL GAS COMPANY	11/25/1944	KS	FINNEY COUNTY	14	488		KS	FINNEY	T026S-R039W-030 NE	
5026-4180-00	LO33477000	A D MILLS ET UX	NORTHERN NATURAL GAS COMPANY	05/08/1944	KS	FINNEY COUNTY	13	501		KS	FINNEY	T026S-R039W-013 E/5E	
												T026S-R039W-013 SW	
5026-4181-00	LO33478000	B A FEHRENBACH ET UX	NORTHERN NATURAL GAS COMPANY	03/08/1944	KS	FINNEY COUNTY	13	504		KS	FINNEY	T026S-R039W-026 NW	
5026-4182-00	LO33479000	MYRTLE DEAN ESTATE ET AL	NORTHERN NATURAL GAS COMPANY	04/19/1941	KS	KEARNY COUNTY	8	101		KS	KEARNY	T026S-R039W-014 N/5E	
												T026S-R039W-014 NW	
5026-4183-00	LO33480000	ORRA DEAN	NORTHERN NATURAL GAS COMPANY	02/02/1940	KS	KEARNY COUNTY	7	369		KS	KEARNY	T025S-R035W-014 S/5E	
												T025S-R035W-014 S/5E	
												T025S-R035W-014 SW	
5026-4187-00	LO33481000	WILLIAM COUTLER ET UX	MAGNOLIA PETROL E/1M COMPANY	03/24/1948	KS	STEVENS COUNTY	11	447		KS	STEVENS	T031S-R039W-001 E	
5026-4190-00	LO33482000	EAL COLMS ET UX	MAGNOLIA PETROL E/1M COMPANY	03/01/1948	KS	STEVENS COUNTY	12	101		KS	STEVENS	T031S-R039W-026 SW	
5026-4194-00	LO33483000	VICTOR B TATE ET AL	MAGNOLIA PETROL E/1M COMPANY	06/08/1948	KS	KEARNY COUNTY	18	5		KS	KEARNY	T026S-R039W-028 N	
5026-4195-00	LO33484000	VICTOR B TATE ET AL	MAGNOLIA PETROL E/1M COMPANY	06/08/1948	KS	KEARNY COUNTY	18	6		KS	KEARNY	T026S-R039W-008 S	1
												T026S-R039W-008 S	2



**EXHIBIT  
Leases  
KANSAS AND OKLAHOMA**

Legacy Number	Lease Number	Lessor	Lessee	Lease Date	State, County	Book	Page	Registry	Rec St	Rec County	Description	Lot(s)
5026-4225-00	LO33519000	A C MOORHEAD ET UX	REPUBLIC NATURAL GAS COMPANY	03/15/1939	KS, STEVENS COUNTY	9	62		KS	STEVENS	10325-R039W-008 SE	
5026-4236-00	LO33520000	LAURA E PORTER ET VIR	JOHN BANE	03/25/1929	KS, STEVENS COUNTY	H2	441		KS	STEVENS	10325-R037W-027 E1SW	
5026-4287-00	LO33521000	JAMES A PORTER ET UX	JOHN BANE	03/25/1929	KS, STEVENS COUNTY	H2	444		KS	STEVENS	10325-R037W-009 SE	
5026-4288-00	LO33522000	GUY S SPEAKMAN ET UX	REPUBLIC NATURAL GAS COMPANY	04/01/1939	KS, STEVENS COUNTY	9	64		KS	STEVENS	10325-R037W-020 SE	
5026-4290-00	LO33523000	JOHN STONE ET UX	G F MANGELS	04/18/1929	KS, STEVENS COUNTY	H-2	527		KS	STEVENS	10335-R039W-003 NE	
5026-4291-00	LO33524000	R A PADEN ET UX	H S CARPENTER	05/01/1929	KS, STEVENS COUNTY	H2	78		KS	STEVENS	10335-R039W-019 SE	
5026-4292-00	LO33525000	JESSE E FLOWER ET UX	REPUBLIC NATURAL GAS COMPANY	05/01/1939	KS, STEVENS COUNTY	9	54		KS	STEVENS	10335-R039W-022 NW	
5026-4293-00	LO33526000	HENRY S CARPENTER ET UX	EDW B MCKENNA	05/01/1929	KS, STEVENS COUNTY	H2	61		KS	STEVENS	10335-R039W-029 NW	
5026-4294-00	LO33527000	R A PADEN ET UX	REPUBLIC NATURAL GAS COMPANY	05/01/1939	KS, STEVENS COUNTY	9	626		KS	STEVENS	10335-R039W-019 SW	
5026-4295-00	LO33528000	HELEN PARSLLEY ET VIR	REPUBLIC NATURAL GAS COMPANY	05/01/1939	KS, STEVENS COUNTY	9	627		KS	STEVENS	10335-R039W-018 NE	
5026-4296-00	LO33529000	JESSIE PRIDE	REPUBLIC NATURAL GAS COMPANY	05/01/1939	KS, STEVENS COUNTY	9	623		KS	STEVENS	10335-R039W-020 SE	
5026-4297-00	LO33530000	JESSIE V PRIDE ET AL	REPUBLIC NATURAL GAS COMPANY	05/01/1929	KS, STEVENS COUNTY	H2	96		KS	STEVENS	10335-R037W-025 NE	
5026-4298-00	LO33532000	F O BUNYAN ET UX	EDW B MCKENNA	05/01/1929	KS, STEVENS COUNTY	H2	109		KS	STEVENS	10335-R037W-023 SE	
5026-4299-00	LO33533000	A D ASHER ET UX	W A BARRINGTON	05/28/1929	KS, STEVENS COUNTY	H	319		KS	STEVENS	10335-R037W-023 SW	
5026-4300-00	LO33534000	P W DREIBEL BIS ET UX	W A BARRINGTON	05/28/1929	KS, MORTON COUNTY	OB 3	11		KS	MORTON	10345-R039W-009 NE	
5026-4302-00	LO33535000	A C MOORHEAD ET UX	JOHN BANE	05/16/1929	KS, STEVENS COUNTY	MNS3	174		KS	STEVENS	10325-R037W-017 SE	
5026-4303-00	LO33536000	CHRISTINA C SMITH ET AL	ARGUS PRODUCTION CO	10/09/1929	KS, STEVENS COUNTY	MNS3	140		KS	STEVENS	10335-R037W-015 SE	
5026-4304-00	LO33538000	JOHN BURROWS ET UX	A S NEWBURG & FRED ERICH	10/22/1929	KS, STEVENS COUNTY	HMS3	215		KS	STEVENS	10345-R039W-031 E1SW	4
5026-4305-00	LO33539000	HARRY E HOON ET UX	THE ARGUS PRODUCTION CO	10/25/1929	KS, STEVENS COUNTY	2	188		KS	STEVENS	10325-R037W-030 NE	
5026-4306-00	LO33540000	THEO B MOORE ET UX	ARGUS PRODUCTION COMPANY	10/25/1929	KS, STEVENS COUNTY	H-2	180		KS	STEVENS	10355-R039W-018 SW	
5026-4307-00	LO33541000	PAULINE FELLENS ET VIR	REPUBLIC NATURAL GAS COMPANY	10/26/1939	KS, STEVENS COUNTY	9	95		KS	STEVENS	10325-R039W-025 NE	
5026-4308-00	LO33542000	C A OLSON ET AL	THE ARGUS PRODUCTION CO	10/26/1929	KS, STEVENS COUNTY	H2	289		KS	STEVENS	10325-R039W-001 N1SE	
5026-4309-00	LO33543000	JAMES S HERSHEY	THE ARGUS PRODUCTION CO	10/29/1929	KS, STEVENS COUNTY	MNS1/2	192		KS	STEVENS	10345-R037W-028 NW	
5026-4310-00	LO33544000	S A HOUSTON REED ET VIR	REPUBLIC NATURAL GAS COMPANY	10/30/1939	KS, STEVENS COUNTY	9	61		KS	STEVENS	10325-R037W-029 NW	
5026-4311-00	LO33545000	LIZZIE STONER	REPUBLIC NATURAL GAS COMPANY	11/05/1939	KS, STEVENS COUNTY	9	69		KS	STEVENS	10335-R037W-004 NW	
5026-4312-00	LO33546000	OLIVER WEICH ET AL	THE ARGUS PRODUCTION COMPANY	11/05/1929	KS, STEVENS COUNTY	H2	383		KS	STEVENS	10345-R037W-027 W1SE	
5026-4313-00	LO33547000	J M RIDPATH ET UX	THE ARGUS PRODUCTION COMPANY	11/05/1929	KS, STEVENS COUNTY	H2	384		KS	STEVENS	10345-R037W-027 E1SE	
5026-4314-00	LO33548000	FRED KNIER ET UX	ARGUS PRODUCTION CO (THE)	11/06/1929	KS, STEVENS COUNTY	H2	408		KS	STEVENS	10345-R037W-027 SW	
5026-4315-00	LO33549000	KATHERINE PEISINGER ET VIR	REPUBLIC NATURAL GAS COMPANY	11/06/1939	KS, STEVENS COUNTY	9	69		KS	STEVENS	10345-R039W-016 NW	
5026-4316-00	LO33550000	G E MORFORD ET UX	REPUBLIC NATURAL GAS COMPANY	07/19/1929	KS, STEVENS COUNTY	11	349		KS	STEVENS	10345-R039W-016 SE	
5026-4317-00	LO33551000	IVAN B ERWIN ET UX	THE ARGUS PRODUCTION CO	11/09/1929	KS, STEVENS COUNTY	H2	406		KS	STEVENS	10345-R037W-010 SE	
5026-4318-00	LO33552000	SARAH C ERWIN ET VIR	REPUBLIC NATURAL GAS COMPANY	11/09/1939	KS, STEVENS COUNTY	9	79		KS	STEVENS	10345-R039W-023 SE	
5026-4319-00	LO33553000	ALDEN W FOSTER ET AL	REPUBLIC NATURAL GAS COMPANY	10/09/1942	KS, STEVENS COUNTY	11	541		KS	STEVENS	10345-R039W-005 SE	
5026-4320-00	LO33554000	KATIE SCHAEFFER	W A BARRINGTON	11/12/1929	KS, STEVENS COUNTY	H2	306		KS	STEVENS	10355-R039W-006 SE	3
5026-4321-00	LO33555000	EARL JESTER ET UX	ARGUS PRODUCTION COMPANY	11/16/1929	KS, STEVENS COUNTY	3	223		KS	STEVENS	10345-R039W-006 SE1SW	4
5026-4322-00	LO33556000	M S DIXON ET UX	RALPH ARMSTRONG	11/21/1929	KS, MORTON COUNTY	OB4	208		KS	MORTON	10345-R039W-018 SE	2
5026-4323-00	LO33557000	MINNIE S MANGELS ET UX	RALPH ARMSTRONG	11/21/1929	KS, MORTON COUNTY	OB-4	226		KS	MORTON	10345-R039W-006 E1SW	3
5026-4324-00	LO33558000	PAUL PH ARMSTRONG ET AL	THE ARGUS PRODUCTION COMPANY	11/22/1929	KS, MORTON COUNTY	OB-4	237		KS	MORTON	10345-R039W-016 NW	4

**EXHIBIT**  
**Leases**  
**KANSAS AND OKLAHOMA**

Legacy Number	Lease Number	Lessor	Lessee	Lease Date	State	County	Book	Page	Registry	Rec St	Rec County	Description	Lot(s)
5026-4325-00	L033569000	HOLL A STATE BANK	RALPH ARMSTRONG	11/22/1929	KS	MORTON COUNTY	4	206		KS	MORTON	T0344S-R039W-008 E1SW	
5026-4326-00	L033560000	F A THOMPSON ET UX	RALPH ARMSTRONG	11/22/1929	KS	MORTON COUNTY	0B-4	186		KS	MORTON	T0344S-R039W-007 E1SW	3
5026-4327-00	L033561000	F A THOMPSON ET UX	REPUBLIC NATURAL GAS COMPANY	11/22/1928	KS	MORTON COUNTY	8	486		KS	MORTON	T0344S-R039W-008 SW	4
5026-4328-00	L033562000	GEORGE H DORR ET UX	RALPH ARMSTRONG	11/22/1929	KS	MORTON COUNTY	6	173		KS	MORTON	T0344S-R039W-020 NE	
5026-4329-00	L033563000	E A THOMPSON	RALPH ARMSTRONG	11/29/1929	KS	MORTON COUNTY	6	172		KS	MORTON	T0344S-R039W-018 NW	
5026-4330-00	L033564000	ALICE M VEECH ET VIR	REPUBLIC NATURAL GAS COMPANY	11/29/1928	KS	MORTON COUNTY	8	495		KS	MORTON	T0344S-R039W-005 SW	
5026-4331-00	L033565000	LUKE P WEST ET UX	W A BARRINGTON	11/30/1929	KS	STEVENS COUNTY	H2	523		KS	STEVENS	T0344S-R039W-031 NE	
5026-4332-00	L033566000	W R LITTELL ET UX	RALPH ARMSTRONG	12/02/1929	KS	MORTON COUNTY	0B 4	212		KS	MORTON	T0344S-R040W-024 SE	
5026-4333-00	L033567000	L M LITTELL ET UX	RALPH ARMSTRONG	12/05/1929	KS	MORTON COUNTY	0B 4	213		KS	MORTON	T0344S-R039W-021 SW	
5026-4334-00	L033568000	W H STILL LUVAN ET UX	RALPH ARMSTRONG	12/05/1929	KS	MORTON COUNTY	0B-4	221		KS	MORTON	T0344S-R039W-029 NW	
5026-4335-00	L033569000	CENTRAL LIFE ASSURANCE SOCIETY	REPUBLIC NATURAL GAS COMPANY	12/14/1927	KS	STEVENS COUNTY	8	440		KS	STEVENS	T0335S-R039W-008 NW	
5026-4336-00	L033570000	GUY E SPEAKMAN	REPUBLIC NATURAL GAS COMPANY	11/19/1944	KS	STEVENS COUNTY	13	175		KS	STEVENS	T0335S-R039W-007 NE	
5026-4337-00	L033571000	W M MANGELS ET UX	RALPH ARMSTRONG	12/19/1929	KS	MORTON COUNTY	0B-4	193		KS	MORTON	T0344S-R039W-004 SW/NW	3
5026-4338-00	L033572000	J B GIBBONS	ARGUS PRODUCTION CO (THE)	12/17/1929	KS	STEVENS COUNTY	MS 3	239		KS	STEVENS	T0344S-R037W-029 SE	4
5026-4339-00	L033573000	MARTHA L SIBON ET AL	THE ARGUS PRODUCTION CO	12/18/1929	KS	STEVENS COUNTY	3	209		KS	STEVENS	T0344S-R039W-002 NE	
5026-4340-00	L033574000	EDWARD E DAVIS ET UX	REPUBLIC NATURAL GAS COMPANY	12/18/1938	KS	STEVENS COUNTY	9	80		KS	STEVENS	T0322S-R039W-014 SE	
5026-4341-00	L033575000	RUTH M HARRISON ET VIR	THE ARGUS PRODUCTION CO	12/19/1929	KS	STEVENS COUNTY	MIS3	372		KS	STEVENS	T0344S-R037W-030 SW	
5026-4342-00	L033576000	R S PHILLIPS ET UX	C T PARKER	01/02/1930	KS	STEVENS COUNTY	H-2	534		KS	STEVENS	T0355S-R039W-010 S	
5026-4343-00	L033577000	J M RATCLIFF ET UX	A C MOORHEAD	01/06/1930	KS	STEVENS COUNTY	3	142		KS	STEVENS	T0325S-R039W-015 S	
5026-4344-00	L033578000	ELMO LODGE OF PERFECTIION	REPUBLIC NATURAL GAS COMPANY	11/05/1938	KS	STEVENS COUNTY	9	106		KS	STEVENS	T0335S-R039W-026 SE	
5026-4345-00	L033579000	O L SHERWOOD ET UX	THE ARGUS PRODUCTION COMPANY	01/10/1930	KS	STEVENS COUNTY	3	186		KS	STEVENS	T0335S-R037W-033 W	
5026-4346-00	L033580000	HARRY V PARKER ET AL	ARGUS PRODUCTION COMPANY (THE)	01/10/1930	KS	STEVENS COUNTY	3	218		KS	STEVENS	T0344S-R039W-019 E1SW	3
5026-4347-00	L033581000	RICHARD BROWN ET UX	REPUBLIC NATURAL GAS COMPANY	12/28/1944	KS	STEVENS COUNTY	13	79		KS	STEVENS	T0344S-R039W-029 SW	4
5026-4348-00	L033582000	GEORGE L HAYWARD ET UX	RALPH ARMSTRONG	05/29/1930	KS	MORTON COUNTY	6	163		KS	MORTON	T0355S-R037W-011 NE	
5026-4349-00	L033583000	J A HEADRICK ET UX	REPUBLIC NATURAL GAS COMPANY	01/13/1940	KS	STEVENS COUNTY	9	632		KS	STEVENS	T0355S-R039W-009 SW	
5026-4350-00	L033584000	ARGUS PRODUCTION CO (THE)	ARGUS PRODUCTION CO (THE)	01/13/1940	KS	STEVENS COUNTY	MS 3	328		KS	STEVENS	T0355S-R037W-009 N	
5026-4351-00	L033585000	RUSSELL HIGDON ET UX	REPUBLIC NATURAL GAS COMPANY	01/13/1940	KS	STEVENS COUNTY	7	228		KS	STEVENS	T0355S-R037W-013 NW	
5026-4352-00	L033586000	HAZEL CUNNINGHAM ET VIR	ARGUS PRODUCTION CO (THE)	01/14/1940	KS	STEVENS COUNTY	9	635		KS	STEVENS	T0344S-R037W-025 NW	
5026-4353-00	L033587000	E F CHAMBERS ET UX	ARGUS PRODUCTION COMPANY (THE)	01/16/1930	KS	MORTON COUNTY	3	60		KS	MORTON	T0335S-R039W-025 NW	1
5026-4354-00	L033588000	G L HAYWARD ET UX	ARGUS PRODUCTION COMPANY	01/16/1930	KS	MORTON COUNTY	3	74		KS	MORTON	T0335S-R039W-031 ENW	1
5026-4355-00	L033589000	J M RATCLIFF ET UX	THE ARGUS PRODUCTION CO	01/16/1930	KS	STEVENS COUNTY						T0335S-R039W-031 W/NE	2
5026-4356-00	L033590000	J M RATCLIFF ET UX	THE ARGUS PRODUCTION CO	01/16/1930	KS	STEVENS COUNTY						T0344S-R039W-007 SE	2
5026-4357-00	L033591000	J M RATCLIFF ET UX	THE ARGUS PRODUCTION CO	01/16/1930	KS	STEVENS COUNTY	MIS 3	342		KS	STEVENS	T0344S-R039W-005 E1SW	
5026-4358-00	L033592000	J M RATCLIFF ET UX	THE ARGUS PRODUCTION CO	01/16/1930	KS	STEVENS COUNTY	MIS 3	347		KS	STEVENS	T0344S-R039W-007 NE	
5026-4359-00	L033593000	RALPH ARMSTRONG ET UX	THE ARGUS PRODUCTION COMPANY	01/16/1930	KS	STEVENS COUNTY	MIS 3	223		KS	STEVENS	T0344S-R039W-003 SE	
5026-4360-00	L033594000	RALPH ARMSTRONG ET UX	THE ARGUS PRODUCTION COMPANY	01/16/1930	KS	MORTON COUNTY	0A/G 4	234		KS	MORTON	T0344S-R039W-004 SW	

**EXHIBIT**  
**Leases**  
**KANSAS AND OKLAHOMA**

Legacy Number	Lease Number	Lessor	Lessee	Lease Date	State	County	Book	Page	Registry	Rec St	Rec County	Description	Lot(s)
5026-4381-00	LO33695000	E E MANGELS ET UX	THE ARGUS PRODUCTION COMPANY	01/17/1930	KS	MORTON COUNTY	OB-4	234		KS	MORTON	10335-R039W-020 NE	
5026-4382-00	LO33696000	HELEN EHRHARD ET VIR	THE ARGUS PRODUCTION COMPANY	01/17/1930	KS	MORTON COUNTY	3	177		KS	MORTON	10344-R039W-028 NW	
5026-4383-00	LO33697000	JOHANNA K EHRHARDT	THE ARGUS PRODUCTION COMPANY	01/17/1930	KS	STEVENS COUNTY	MIS-3	291		KS	STEVENS	10365-R039W-003 S1S	
5026-4384-00	LO33698000	ROBERT E EHRHART ET UX	REPUBLIC NATURAL GAS COMPANY	01/17/1940	KS	STEVENS COUNTY	9	634		KS	STEVENS	10345-R039W-011 NW	
5026-4385-00	LO33699000	T G HICKS ET UX	THE ARGUS PRODUCTION COMPANY	01/17/1930	KS	STEVENS COUNTY	MS 3	388		KS	STEVENS	10345-R039W-011 SE	
5026-4386-00	LO33600000	HERMAN W HICKS ET UX	THE ARGUS PRODUCTION COMPANY	01/20/1930	KS	STEVENS COUNTY	MIS 3	396		KS	STEVENS	10344-S-R039W-012 SW	
5026-4387-00	LO33601000	DENNIS J OCCONOR ET UX	REPUBLIC NATURAL GAS COMPANY	01/20/1940	KS	MORTON COUNTY	OK&G 8	524		KS	MORTON	10344-S-R039W-008 NE	
5026-4388-00	LO33602000	RALPH L IPSON ET UX	REPUBLIC NATURAL GAS COMPANY	01/21/1940	KS	MORTON COUNTY	3	68		KS	MORTON	10335-R039W-017 SE	
5026-4389-00	LO33603000	AURORA T JOHNSON ET VIR	REPUBLIC NATURAL GAS COMPANY	12/23/1949	KS	MORTON COUNTY	15	24		KS	MORTON	10335-R040W-002 SE	
5026-4390-00	LO33604000	CORDDAY WALKER	REPUBLIC NATURAL GAS COMPANY	01/24/1930	KS	STEVENS COUNTY	3	93		KS	MORTON	10355-R039W-013 SW	
5026-4391-00	LO33605000	A E JOHNSON ET UX	CLARENCE S RETTER	01/25/1930	KS	MORTON COUNTY	MIS 3	243		KS	STEVENS	10325-R039W-006 SE	
5026-4392-00	LO33606000	L C MORGAN ET VIR	THE ARGUS PRODUCTION COMPANY	01/25/1930	KS	STEVENS COUNTY	MIS 3	244		KS	STEVENS	10325-R039W-010 NE	
5026-4393-00	LO33607000	J P PONDER ET UX	T J LAHEY	01/25/1930	KS	STEVENS COUNTY	MIS 3	244		KS	STEVENS	10325-R039W-010 NE	
5026-4394-00	LO33608000	J P PONDER ET UX	ARGUS PRODUCTION COMPANY (THE)	01/31/1930	KS	STEVENS COUNTY	3	519		KS	STEVENS	10355-R039W-004 NE	
5026-4395-00	LO33609000	W E WILEY ET UX	ARGUS PRODUCTION COMPANY (THE)	01/31/1930	KS	MORTON COUNTY	3	138		KS	MORTON	10335-R039W-004 SE	
5026-4396-00	LO33610000	A O MANGELS ET UX	REPUBLIC NATURAL GAS COMPANY	02/20/1940	KS	MORTON COUNTY	8	532		KS	MORTON	10335-R039W-007 SE	
5026-4397-00	LO33611000	E A L RYERSON ET UX	REPUBLIC NATURAL GAS COMPANY	02/21/1930	KS	MORTON COUNTY	4	14		KS	MORTON	10335-R039W-011 SE	
5026-4398-00	LO33612000	R E BURTON ET UX	G L HAYWARD	03/06/1930	KS	STEVENS COUNTY	MIS 3	547		KS	STEVENS	10335-R039W-010 NE	
5026-4399-00	LO33613000	J A CHRISTOPHER ET UX	ARGUS PRODUCTION COMPANY (THE)	03/06/1930	KS	STEVENS COUNTY	MIS 3	553		KS	STEVENS	10335-R039W-011 SW	
5026-4380-00	LO33614000	JOHN A CHRISTOPHER ET UX	ARGUS PRODUCTION COMPANY (THE)	04/15/1930	KS	STEVENS COUNTY	MIS J	87		KS	STEVENS	10325-R039W-004 NE	
5026-4381-00	LO33615000	LEONARD H ROACH ET UX	THE ARGUS PRODUCTION COMPANY	04/15/1930	KS	MORTON COUNTY	OB-7	276		KS	MORTON	10335-R039W-018 E	
5026-4382-00	LO33616000	HENRY GARNER ET UX	THE ARGUS PRODUCTION COMPANY	05/24/1930	KS	STEVENS COUNTY	4	458		KS	STEVENS	10335-R039W-008 E	
5026-4383-00	LO33617000	J M RATCLIFF ET UX	THE ARGUS PRODUCTION COMPANY	05/05/1930	KS	STEVENS COUNTY	H2	543		KS	STEVENS	10335-R039W-017 S1E	
5026-4384-00	LO33618000	P B WAIGNER ET UX	THE ARGUS PRODUCTION COMPANY	05/09/1930	KS	STEVENS COUNTY	3	428		KS	STEVENS	10344-S-R039W-032 SW	
5026-4385-00	LO33619000	LOUIS D BARROWS ET UX	THE ARGUS PRODUCTION COMPANY	05/14/1930	KS	STEVENS COUNTY	MIS 3	432		KS	STEVENS	10335-R039W-015 NE	
5026-4386-00	LO33620000	R L SMITH ET AL	THE ARGUS PRODUCTION COMPANY	07/01/1930	KS	STEVENS COUNTY	5	11		KS	STEVENS	10335-R039W-012 NE	
5026-4387-00	LO33621000	RIS G ELLIS ET VIR	WESTERN PRODUCTION COMPANY	07/28/1930	KS	STEVENS COUNTY	4	494		KS	STEVENS	10325-R039W-004 NW	
5026-4388-00	LO33622000	DAN SULLIVAN	WESTERN PRODUCTION COMPANY	07/31/1930	KS	STEVENS COUNTY	3	455		KS	STEVENS	10335-R039W-005 SW	
5026-4389-00	LO33623000	C F SHAHER ET UX	WESTERN PRODUCTION COMPANY	08/27/1930	KS	STEVENS COUNTY	5	42		KS	STEVENS	10325-R039W-021 SE	
5026-4390-00	LO33624000	WESTERN ROYALTY & DEVELOPMENT COMPANY	WESTERN PRODUCTION COMPANY	08/27/1930	KS	STEVENS COUNTY	5	41		KS	STEVENS	10325-R039W-028 NW	
5026-4391-00	LO33625000	WESTERN ROYALTY & DEVELOPMENT	WESTERN PRODUCTION COMPANY	09/11/1930	KS	STEVENS COUNTY	5	77		KS	STEVENS	10325-R039W-024 NE	
5026-4392-00	LO33626000	WESTERN ROYALTY & DEVELOPMENT	WESTERN PRODUCTION COMPANY	09/11/1930	KS	STEVENS COUNTY	5	79		KS	STEVENS	10335-R039W-006 NE	
5026-4393-00	LO33627000	WESTERN ROYALTY & DEVELOPMENT	WESTERN PRODUCTION COMPANY	09/21/1930	KS	STEVENS COUNTY	5	207		KS	STEVENS	10335-R039W-009 NE	
5026-4394-00	LO33628000	ETHEL B WEBBER ET VIR	WESTERN PRODUCTION COMPANY	09/12/1930	KS	STEVENS COUNTY	5	208		KS	STEVENS	10325-R039W-013 NW	
5026-4395-00	LO33629000	ETHEL B WEBBER ET VIR	WESTERN PRODUCTION COMPANY	09/21/1930	KS	STEVENS COUNTY	5	209		KS	STEVENS	10325-R039W-022 SE	
5026-4396-00	LO33630000	ETHEL B WEBBER ET VIR	REPUBLIC NATURAL GAS COMPANY	11/01/1939	KS	STEVENS COUNTY	10	60		KS	STEVENS	10325-R039W-031 NW	
5026-4397-00	LO33631000	W E RICE ET UX	REPUBLIC NATURAL GAS COMPANY	12/11/1939	KS	STEVENS COUNTY	9	641		KS	STEVENS	10344-S-R039W-011 NE	
5026-4398-00	LO33632000	E V BAKER ET UX	REPUBLIC NATURAL GAS COMPANY	10/06/1941	KS	STEVENS COUNTY	11	17		KS	STEVENS	10344-S-R039W-026 NW	
5026-4399-00	LO33633000	WILLIAM E M ELIOTT ET UX	REPUBLIC NATURAL GAS COMPANY	01/14/1943	KS	STEVENS COUNTY	11	547		KS	STEVENS	10325-R039W-013 SE	
5026-4400-00	LO33634000	J W EDWARDS ET UX	REPUBLIC NATURAL GAS COMPANY	01/12/1942	KS	STEVENS COUNTY	11	39		KS	STEVENS	10344-S-R039W-003 S1NW	
5026-4401-00	LO33635000	SIMON WINNER ET UX	REPUBLIC NATURAL GAS COMPANY	01/15/1942	KS	STEVENS COUNTY	11	71		KS	STEVENS	10344-S-R039W-017 SW	
5026-4402-00	LO33636000	JOHN F GAUSS ET AL	REPUBLIC NATURAL GAS COMPANY										4



**EXHIBIT**  
**Leases**  
**KANSAS AND OKLAHOMA**

Legacy Number	Lease Number	Lessor	Lessee	Lease Date	State	County	Book	Page	Registry	Rec St	Rec County	Description	Lot(s)
5026-4403-00	LO33637000	G A KINGS	REPUBLIC NATURAL GAS COMPANY	01/16/1942	KS	STEVENS COUNTY	11	65		KS	STEVENS	1033S-R039W-031 EN/W	1
5026-4404-00	LO33638000	ROBERT DEWITT MEISER ET UX	REPUBLIC NATURAL GAS COMPANY	01/16/1942	KS	STEVENS COUNTY	11	91		KS	STEVENS	1033S-R039W-010 SE	2
5026-4405-00	LO33639000	JOHN W MCNULT	REPUBLIC NATURAL GAS COMPANY	01/14/1942	KS	STEVENS COUNTY	11	55		KS	STEVENS	1034S-R039W-010 E/SW	
5026-4406-00	LO33640000	HARRY ALLEN WILSON ET UX	REPUBLIC NATURAL GAS COMPANY	01/14/1942	KS	STEVENS COUNTY	11	51		KS	STEVENS	1032S-R037W-011 SE	
5026-4407-00	LO33641000	CLARA P RATCLIFF	MISSOURI VALLEY GAS CORPORATION	01/22/1936	KS	STEVENS COUNTY	7	420		KS	STEVENS	1032S-R037W-015	
5026-4408-00	LO33642000	ETHYLE MOORHEAD ET VIR	MISSOURI VALLEY GAS CORPORATION	01/24/1936	KS	STEVENS COUNTY	7	426		KS	STEVENS	1032S-R037W-009 NW	
5026-4409-00	LO33643000	MARY A CUTLER	REPUBLIC NATURAL GAS COMPANY	12/04/1942	KS	STEVENS COUNTY	11	357		KS	STEVENS	1034S-R037W-027 NW	
5026-4410-00	LO33644000	HOMER S BRUCE	MISSOURI VALLEY GAS CORPORATION	01/25/1936	KS	STEVENS COUNTY	7	424		KS	STEVENS	1032S-R039W-021 NW	
5026-4411-00	LO33645000	A D ASHER ET UX	MISSOURI VALLEY GAS CORPORATION	02/05/1936	KS	STEVENS COUNTY	7	426		KS	STEVENS	1035S-R039W-012 NW	
5026-4412-00	LO33646000	FRED H KNIER ET UX	REPUBLIC NATURAL GAS COMPANY	12/05/1942	KS	STEVENS COUNTY	11	338		KS	STEVENS	1034S-R037W-024 NE	
5026-4413-00	LO33647000	HELEN PARSLEY ET VIR	MISSOURI VALLEY GAS CORPORATION	02/13/1936	KS	STEVENS COUNTY	7	428		KS	STEVENS	1033S-R039W-030 NE	
5026-4414-00	LO33648000	C E MCCALP	REPUBLIC NATURAL GAS COMPANY	12/21/1942	KS	STEVENS COUNTY	11	516		KS	STEVENS	1034S-R039W-010 NW	
5026-4415-00	LO33649000	C E MCCALP	REPUBLIC NATURAL GAS COMPANY	12/21/1942	KS	MORTON COUNTY	9	324		KS	MORTON	1034S-R039W-008 SE	
5026-4416-00	LO33650000	MARY DAVIS	REPUBLIC NATURAL GAS COMPANY	12/04/1942	KS	STEVENS COUNTY	11	496		KS	STEVENS	1034S-R037W-028 SE	
5026-4417-00	LO33651000	MARY L ADAMS ET VIR	MISSOURI VALLEY GAS CORPORATION	02/14/1936	KS	STEVENS COUNTY	7	437		KS	STEVENS	1034S-R037W-017 NW	
5026-4418-00	LO33652000	RAYMOND P GROVES ET UX	MISSOURI VALLEY GAS CORPORATION	02/10/1936	KS	STEVENS COUNTY	7	431		KS	STEVENS	1032S-R039W-012 SE	
5026-4419-00	LO33653000	MATT HUORT ET UX	REPUBLIC NATURAL GAS COMPANY	12/31/1942	KS	MORTON COUNTY	9	328		KS	MORTON	1035S-R040W-024 N	
5026-4420-00	LO33654000	CLARA P RATCLIFF	MISSOURI VALLEY GAS CORPORATION	03/09/1936	KS	STEVENS COUNTY	7	432		KS	STEVENS	1034S-R037W-010 SW	
5026-4421-00	LO33655000	JAMES A HERSHEY ET UX	REPUBLIC NATURAL GAS COMPANY	12/14/1942	KS	STEVENS COUNTY	11	503		KS	STEVENS	1034S-R037W-027 NE	
5026-4422-00	LO33656000	CLARA P RATCLIFF	MISSOURI VALLEY GAS CORPORATION	03/09/1936	KS	STEVENS COUNTY	7	435		KS	STEVENS	1035S-R037W-015 NE	
5026-4423-00	LO33657000	LUZZIE STONER	MISSOURI VALLEY GAS CORPORATION	03/09/1936	KS	STEVENS COUNTY	7	436		KS	STEVENS	1033S-R037W-004 SW	
5026-4424-00	LO33658000	LUZZIE STONER	MISSOURI VALLEY GAS CORPORATION	12/14/1942	KS	STEVENS COUNTY	7	436		KS	STEVENS	1032S-R037W-028 NW	
5026-4425-00	LO33659000	ETHEL B SPRING ET VIR	REPUBLIC NATURAL GAS COMPANY	12/14/1942	KS	STEVENS COUNTY	11	528		KS	STEVENS	1032S-R037W-028 NW	
5026-4426-00	LO33660000	ETHEL B JOSLIN	MISSOURI VALLEY GAS CORPORATION	03/09/1936	KS	STEVENS COUNTY	7	445		KS	STEVENS	1032S-R037W-021 N	
5026-4427-00	LO33661000	ETHEL B SPRING ET VIR	REPUBLIC NATURAL GAS COMPANY	12/14/1942	KS	STEVENS COUNTY	11	526		KS	STEVENS	1032S-R037W-029 NE	
5026-4428-00	LO33662000	RENE CUTLER ET VIR	REPUBLIC NATURAL GAS COMPANY	12/04/1942	KS	STEVENS COUNTY	11	114		KS	STEVENS	1034S-R037W-003 SE	
5026-4429-00	LO33663000	MARY I RUEBEL OOD	REPUBLIC NATURAL GAS COMPANY	12/09/1942	KS	STEVENS COUNTY	11	555		KS	STEVENS	1034S-R037W-029 NW	
5026-4430-00	LO33664000	EARL DELAY ET UX	REPUBLIC NATURAL GAS COMPANY	03/31/1943	KS	STEVENS COUNTY	12	8		KS	STEVENS	1035S-R037W-010 NW	
5026-4431-00	LO33665000	EARL DELAY ET UX	REPUBLIC NATURAL GAS COMPANY	03/31/1943	KS	STEVENS COUNTY	12	09		KS	STEVENS	1035S-R037W-010 NE	
5026-4432-00	LO33666000	G W WALKER ET UX	MISSOURI VALLEY GAS CORPORATION	04/04/1936	KS	STEVENS COUNTY	7	443		KS	STEVENS	1032S-R039W-011 SE	
5026-4433-00	LO33667000	W F BURROWS ET UX	MISSOURI VALLEY GAS CORPORATION	03/01/1936	KS	STEVENS COUNTY	7	452		KS	STEVENS	1034S-R039W-028 E	
5026-4434-00	LO33668000	W F BURROWS ET UX	MISSOURI VALLEY GAS CORPORATION	03/01/1936	KS	STEVENS COUNTY	7	453		KS	STEVENS	1034S-R039W-026 W	
5026-4435-00	LO33669000	ELMO LODGE OF PEPER-CTION	REPUBLIC NATURAL GAS COMPANY	11/09/1944	KS	STEVENS COUNTY	13	109		KS	STEVENS	1034S-R039W-021 SE	
5026-4436-01	LO33670001	CLAYTON E BOWERS ET AL	REPUBLIC NATURAL GAS COMPANY	11/20/1944	KS	STEVENS COUNTY	13	297		KS	STEVENS	1034S-R039W-009 NE	
5026-4436-02	LO33670002	ESTATE OF VELA KINSER	REPUBLIC NATURAL GAS COMPANY	09/05/1945	KS	STEVENS COUNTY	13	623		KS	STEVENS	1034S-R039W-010 SIN/W	
5026-4437-00	LO33671000	ELIJAH D THOMPSON ET UX	MISSOURI VALLEY GAS CORPORATION	04/30/1936	KS	MORTON COUNTY	8	199		KS	MORTON	1034S-R039W-019 NE	
5026-4438-00	LO33672000	LEWIS C WINTER ET UX	MISSOURI VALLEY GAS CORPORATION	05/16/1936	KS	STEVENS COUNTY	7	459		KS	STEVENS	1032S-R039W-021 NE	
5026-4439-00	LO33673000	EMMA L DELCOTT ET VIR	REPUBLIC NATURAL GAS COMPANY	12/24/1942	KS	STEVENS COUNTY	11	379		KS	STEVENS	1032S-R039W-008 NE	
5026-4440-00	LO33674000	CLARA P RATCLIFF	MISSOURI VALLEY GAS CORPORATION	03/23/1936	KS	STEVENS COUNTY	7	480		KS	STEVENS	1034S-R037W-029 SE	
5026-4441-00	LO33675000	DELLA BARNETT ET AL	REPUBLIC NATURAL GAS COMPANY	01/05/1943	KS	STEVENS COUNTY	11	389		KS	STEVENS	1034S-R037W-013 NE	
5026-4442-00	LO33676000	DELLA BARNETT ET AL	REPUBLIC NATURAL GAS COMPANY	01/05/1943	KS	STEVENS COUNTY	11	407		KS	STEVENS	1034S-R037W-013 SE	

**EXHIBIT**  
**Leases**  
**KANSAS AND OKLAHOMA**

Legacy Number	Lease Number	Lessor	Lessee	Lease Date	State	County	Book	Page	Registry	Rec St	Rec County	Description	Lot(s)
5026-4443-00	LO33677000	HENRY KREEE ET UX	MISSOURI VALLEY GAS CORPORATION	06/08/1936	KS	STEVENS COUNTY	7	469		KS	STEVENS	T0325-R037W-034 NW	
5026-4444-00	LO33678000	HENRY KREEE ET UX	MISSOURI VALLEY GAS CORPORATION	06/08/1936	KS	STEVENS COUNTY	7	470		KS	STEVENS	T0325-R037W-034 NE	
5026-4445-00	LO33679000	ALBERT R KIMZEY ET UX	REPUBLIC NATURAL GAS COMPANY	03/27/1943	KS	STEVENS COUNTY	12	16		KS	STEVENS	T0345-R037W-011 NW	
5026-4446-01	LO33680001	W F HUBBARD ET AL	REPUBLIC NATURAL GAS COMPANY	12/02/1944	KS	STEVENS COUNTY	13	295		KS	STEVENS	T0325-R037W-020 SW	
5026-4446-02	LO33680002	ESTATE OF CHARLES WILLIAM HUBBARD	MISSOURI VALLEY GAS CORPORATION	06/08/1936	KS	STEVENS COUNTY	14	13		KS	STEVENS	T0325-R037W-020 SW	
5026-4447-00	LO33681000	ANNIS WILLIS	REPUBLIC NATURAL GAS COMPANY	12/11/1942	KS	STEVENS COUNTY	11	486		KS	STEVENS	T0345-R037W-033 SE	
5026-4448-00	LO33682000	ANNIS WILLIS ET AL	REPUBLIC NATURAL GAS COMPANY	12/11/1942	KS	STEVENS COUNTY	11	548		KS	STEVENS	T0345-R037W-034 NW	
5026-4449-00	LO33683000	GRACE R ANDERSON	REPUBLIC NATURAL GAS COMPANY	01/14/1943	KS	STEVENS COUNTY	11	549		KS	STEVENS	T0345-R038W-036 NE	
5026-4450-00	LO33684000	WILLIAM S WILLMARTH ET UX	REPUBLIC NATURAL GAS COMPANY	12/11/1942	KS	STEVENS COUNTY	11	499		KS	STEVENS	T0345-R038W-021 N	
5026-4451-00	LO33685000	ALLIE HOOKER	MISSOURI VALLEY GAS CORPORATION	07/20/1936	KS	STEVENS COUNTY	7	490		KS	STEVENS	T0325-R038W-014 NE	
5026-4452-00	LO33686000	IRENE CUTLER ET VIR	REPUBLIC NATURAL GAS COMPANY	12/04/1942	KS	STEVENS COUNTY	11	337		KS	STEVENS	T0345-R037W-010 NW	
5026-4453-00	LO33687000	WILLIAM CUTLER ET UX	REPUBLIC NATURAL GAS COMPANY	12/04/1942	KS	STEVENS COUNTY	11	339		KS	STEVENS	T0345-R037W-010 SE	
5026-4454-00	LO33688000	ALDEN W FOSTER ET AL	REPUBLIC NATURAL GAS COMPANY	10/09/1942	KS	STEVENS COUNTY	11	539		KS	STEVENS	T0345-R037W-015 NW	
5026-4455-00	LO33689000	JAMES DEOL JUSTIN ET AL	MISSOURI VALLEY GAS CORPORATION	07/23/1936	KS	STEVENS COUNTY	8	7		KS	STEVENS	T0325-R037W-026 N	
5026-4456-00	LO33690000	FEDERAL LAND BANK OF WICHITA	REPUBLIC NATURAL GAS COMPANY	12/09/1942	KS	STEVENS COUNTY	11	355		KS	STEVENS	T0325-R037W-028 NE	
5026-4457-00	LO33691000	ARTHUR DREYER ET UX	REPUBLIC NATURAL GAS COMPANY	12/09/1942	KS	STEVENS COUNTY	11	351		KS	STEVENS	T0335-R037W-004 S1NE	1
5026-4458-00	LO33692000	CHARLES W CREAMER ET AL	REPUBLIC NATURAL GAS COMPANY	12/09/1942	KS	STEVENS COUNTY	11	518		KS	STEVENS	T0345-R037W-013 NW	2
5026-4459-00	LO33693000	HENRY A MOON ET UX	REPUBLIC NATURAL GAS COMPANY	12/24/1942	KS	STEVENS COUNTY	11	353		KS	STEVENS	T0325-R038W-025 NW	
5026-4460-00	LO33694000	W H HAMILTON ET UX	REPUBLIC NATURAL GAS COMPANY	03/05/1938	KS	STEVENS COUNTY	8	457		KS	STEVENS	T0355-R038W-015	
5026-4461-00	LO33695000	B B BISSITT ET AL	REPUBLIC NATURAL GAS COMPANY	01/09/1943	KS	STEVENS COUNTY	11	393		KS	STEVENS	T0345-R038W-005 S1NE	1
5026-4462-00	LO33696000	CITIZENS STATE BANK (THE)	REPUBLIC NATURAL GAS COMPANY	12/10/1942	KS	STEVENS COUNTY	11	381		KS	STEVENS	T0325-R038W-024 SE	2
5026-4463-00	LO33697000	CITIZENS STATE BANK (THE)	REPUBLIC NATURAL GAS COMPANY	12/10/1942	KS	STEVENS COUNTY	11	375		KS	STEVENS	T0325-R037W-019 E/SW	3
5026-4464-00	LO33698000	SIMON WINTER ET UX	REPUBLIC NATURAL GAS COMPANY	12/04/1942	KS	STEVENS COUNTY	11	556		KS	STEVENS	T0355-R038W-005 NW	4
5026-4465-00	LO33699000	CARRIE WINTER ET VIR	REPUBLIC NATURAL GAS COMPANY	12/04/1942	KS	STEVENS COUNTY	11	532		KS	STEVENS	T0355-R038W-006 E/NW	4
													1
													2
													3
													4
													5
													6
5026-4466-00	LO33700000	HAVEN H STEVENS ET UX	REPUBLIC NATURAL GAS COMPANY	12/14/1942	KS	STEVENS COUNTY	11	504		KS	STEVENS	T0355-R037W-014 N1SW	4
5026-4467-00	LO33701000	MOLLIE ELLOTT ET VIR	MISSOURI VALLEY GAS CORPORATION	09/24/1936	KS	STEVENS COUNTY	7	580		KS	STEVENS	T0355-R037W-015 SW	4
5026-4468-00	LO33702000	JOHN RAY ET UX	REPUBLIC NATURAL GAS COMPANY	12/14/1942	KS	STEVENS COUNTY	11	501		KS	STEVENS	T0355-R038W-018 N1SE	4
													5
													6
													7
5026-4469-00	LO33703000	JOSEPHINE B KELLER	MISSOURI VALLEY GAS CORPORATION	09/30/1936	KS	STEVENS COUNTY	7	560		KS	STEVENS	T0325-R037W-022 NW	7
5026-4470-00	LO33704000	ALICE E BEVAN ET AL	REPUBLIC NATURAL GAS COMPANY	01/05/1943	KS	STEVENS COUNTY	11	427		KS	STEVENS	T0345-R038W-022 N	
5026-4471-00	LO33705000	B F CONLEY ET UX	REPUBLIC NATURAL GAS COMPANY	12/08/1942	KS	STEVENS COUNTY	11	361		KS	STEVENS	T0345-R038W-022 SW	
5026-4472-00	LO33706000	RICHARD BRUBAKER ET UX	MISSOURI VALLEY GAS CORPORATION	09/18/1936	KS	STEVENS COUNTY	7	564		KS	STEVENS	T0335-R037W-022 NE	
5026-4473-00	LO33707000	RUTH HARRISON ET VIR	REPUBLIC NATURAL GAS COMPANY	12/09/1942	KS	STEVENS COUNTY	11	538		KS	STEVENS	T0335-R037W-008 NE	
5026-4474-00	LO33708000	HILL DA THAYER	REPUBLIC NATURAL GAS COMPANY	12/10/1942	KS	STEVENS COUNTY	11	431		KS	STEVENS	T0355-R037W-008 NW	
5026-4475-00	LO33709000	HILL DA THAYER	REPUBLIC NATURAL GAS COMPANY	12/10/1942	KS	STEVENS COUNTY	11	433		KS	STEVENS	T0355-R037W-008 SW	
5026-4476-00	LO33710000	EDNA MEYERS ET VIR	REPUBLIC NATURAL GAS COMPANY	12/10/1942	KS	STEVENS COUNTY	11	520		KS	STEVENS	T0355-R037W-008 SE	

**EXHIBIT**  
**Leases**  
**KANSAS AND OKLAHOMA**

Legacy Number	Lease Number	Lessor	Lessee	Lease Date	State, County	Book	Page	Registry	Rec St	Rec County	Description	Lot(s)
5026-4477-00	LO3371000	EUGENE W DAVIS ET UX	REPUBLIC NATURAL GAS COMPANY	12/04/1942	KS STEVENS COUNTY	11	429	KS	STEVENS	10345-R039W-015 W		1
5026-4478-00	LO3371200	JAMES E BEVAN ET UX	REPUBLIC NATURAL GAS COMPANY	12/04/1942	KS STEVENS COUNTY	11	580	KS	STEVENS	10345-R039W-014 NNW		1
5026-4479-00	LO3371300	GRACE GILLESPIE	REPUBLIC NATURAL GAS COMPANY	12/26/1942	KS STEVENS COUNTY	11	507	KS	STEVENS	10345-R039W-015 E		1
5026-4480-00	LO3371400	ROBERT GREGG ET UX	REPUBLIC NATURAL GAS COMPANY	12/04/1942	KS STEVENS COUNTY	11	533	KS	STEVENS	10325-R037W-022 W		1
5026-4481-00	LO3371500	L L HOGAN ET UX	MISSOURI VALLEY GAS CORPORATION	10/30/1936	KS STEVENS COUNTY	67	586	KS	STEVENS	10345-R039W-014 SE		1
5026-4482-00	LO3371600	CHARLES V BROLLIER ET UX	MISSOURI VALLEY GAS CORPORATION	11/02/1936	KS STEVENS COUNTY	7	595	KS	STEVENS	10325-R037W-012 NE		3
5026-4483-00	LO3371700	ARTHUR B BEVAN ET UX	REPUBLIC NATURAL GAS COMPANY	12/07/1942	KS STEVENS COUNTY	11	582	KS	STEVENS	10325-R037W-007 E/5W		4
5026-4484-00	LO3371800	R O RENTFREW ET UX	REPUBLIC NATURAL GAS COMPANY	12/17/1942	KS STEVENS COUNTY	11	367	KS	STEVENS	10345-R039W-028 NW		1
5026-4485-00	LO3371900	WM L SHARP & CO	REPUBLIC NATURAL GAS COMPANY	12/08/1942	KS STEVENS COUNTY	11	534	KS	STEVENS	10325-R039W-015 SW		2
5026-4486-00	LO3372000	MEDIA A BEVAN ET VIR	REPUBLIC NATURAL GAS COMPANY	12/17/1942	KS STEVENS COUNTY	11	562	KS	STEVENS	10345-R039W-014 S		3
5026-4487-00	LO3372100	N J ADAMS ET UX	REPUBLIC NATURAL GAS COMPANY	12/14/1942	KS STEVENS COUNTY	11	537	KS	STEVENS	10345-R039W-014 NE		4
5026-4488-00	LO3372200	AMY L RUSH ET VIR	REPUBLIC NATURAL GAS COMPANY	12/08/1942	KS STEVENS COUNTY	11	369	KS	STEVENS	10325-R037W-001 SW		1
5026-4489-00	LO3372300	LESTER M COOK ET UX	REPUBLIC NATURAL GAS COMPANY	12/08/1942	KS STEVENS COUNTY	11	365	KS	STEVENS	10345-R039W-028 SW		2
5026-4490-00	LO3372400	ANNIS WILLIS	REPUBLIC NATURAL GAS COMPANY	12/14/1942	KS STEVENS COUNTY	11	554	KS	STEVENS	10345-R039W-022 SE		3
5026-4491-00	LO3372500	LILLIAN A HALL	REPUBLIC NATURAL GAS COMPANY	12/10/1942	KS STEVENS COUNTY	11	540	KS	STEVENS	10345-R037W-033 NE		4
5026-4492-00	LO3372600	MERLE SHELTON ET UX	MISSOURI VALLEY GAS CORPORATION	11/24/1936	KS STEVENS COUNTY	8	8	KS	STEVENS	10325-R037W-002 SE		1
5026-4493-00	LO3372700	R E LYNCH ET UX	MISSOURI VALLEY GAS CORPORATION	11/23/1936	KS STEVENS COUNTY	8	11	KS	STEVENS	10335-R037W-005 SE		2
5026-4494-00	LO3372800	F E RUVYAN ET UX	REPUBLIC NATURAL GAS COMPANY	12/11/1942	KS STEVENS COUNTY	11	497	KS	STEVENS	10345-R039W-030 ENW		1
												2
												3
												4
												1
												2
												3
												4
5026-4495-00	LO3372900	EDGAR N STANLEY ET UX	REPUBLIC NATURAL GAS COMPANY	01/05/1943	KS STEVENS COUNTY	11	512	KS	STEVENS	10345-R039W-020 SW		1
5026-4496-00	LO3373000	M S DIXON ET UX	REPUBLIC NATURAL GAS COMPANY	12/31/1942	KS MORTON COUNTY	9	330	KS	MORTON	10345-R039W-017 W/5W		2
5026-4497-00	LO3373100	S R WEBB ET UX	REPUBLIC NATURAL GAS COMPANY	12/14/1942	KS STEVENS COUNTY	11	389	KS	STEVENS	10355-R037W-012 NE		3
5026-4498-00	LO3373200	SYLVIA RHOADES ET AL	REPUBLIC NATURAL GAS COMPANY	12/14/1942	KS STEVENS COUNTY	11	439	KS	STEVENS	10355-R039W-006 SE		4
5026-4499-00	LO3373300	ARTHUR B BEVAN ET UX	REPUBLIC NATURAL GAS COMPANY	12/07/1942	KS STEVENS COUNTY	11	551	KS	STEVENS	10355-R039W-007 NE		1
5026-4500-00	LO3373400	GREAT AMERICAN LIFE INSURANCE	REPUBLIC NATURAL GAS COMPANY	11/03/1944	KS STEVENS COUNTY	13	73	KS	STEVENS	10345-R039W-027 E		2
5026-4501-00	LO3373500	GREAT AMERICAN LIFE INSURANCE	REPUBLIC NATURAL GAS COMPANY	11/03/1944	KS STEVENS COUNTY	13	81	KS	STEVENS	10325-R037W-033 NW		1
5026-4502-00	LO3373600	HARRY BROWN ET UX	REPUBLIC NATURAL GAS COMPANY	12/10/1942	KS STEVENS COUNTY	11	536	KS	STEVENS	10345-R039W-018 ENW		2
5026-4503-00	LO3373700	EDGAR N STANLEY ET UX	MISSOURI VALLEY GAS CORPORATION	01/05/1943	KS STEVENS COUNTY	11	513	KS	STEVENS	10355-R037W-011 S		3
5026-4504-00	LO3373800	SARAH MORTON	REPUBLIC NATURAL GAS COMPANY	12/08/1942	KS STEVENS COUNTY	11	488	KS	STEVENS	10345-R039W-020 SE		4
5026-4505-00	LO3373900	CHARLES E LAMBERT ET UX	REPUBLIC NATURAL GAS COMPANY	12/10/1942	KS STEVENS COUNTY	11	325	KS	STEVENS	10345-R039W-028 NE		1
5026-4506-00	LO3374000	LOYD E DIXON ET UX	REPUBLIC NATURAL GAS COMPANY	12/31/1942	KS MORTON COUNTY	9	325	KS	MORTON	10345-R039W-024 SE		2
5026-4507-00	LO3374100	SCHUYLER MADDEN ET UX	MISSOURI VALLEY GAS CORPORATION	12/30/1936	KS STEVENS COUNTY	8	157	KS	STEVENS	10345-R039W-020 NW		3
5026-4508-00	LO3374200	LAURA T JOHNSON ET VIR	REPUBLIC NATURAL GAS COMPANY	12/31/1942	KS MORTON COUNTY	9	329	KS	MORTON	10325-R037W-027 SE		4
5026-4509-00	LO3374300	E C WINSEBACK ET UX	REPUBLIC NATURAL GAS COMPANY	02/19/1946	KS MORTON COUNTY	8	360	KS	MORTON	10355-R039W-006 NE/NW		1
												2
												3
												4

**EXHIBIT**  
**Leases**  
**KANSAS AND OKLAHOMA**

Legacy Number	Lease Number	Lessor	Lessee	Lease Date	State	County	Book	Page	Registry	Rec St	Rec County	Description	Lot(s)
5026-4510-00	LO3374000	EDWARD SCOTT RAYDURE ET AL	REPUBLIC NATURAL GAS COMPANY	05/26/1943	KS	STEVENS COUNTY	11	595	KS	STEVENS	STEVENS	10365-R039W-008 SE	
5026-4511-00	LO33745000	JOSEPH THOR ET UX	REPUBLIC NATURAL GAS COMPANY	01/14/1943	KS	STEVENS COUNTY	11	405	KS	STEVENS	STEVENS	10345-R039W-007 E/SW	3
5026-4512-00	LO33746000	WAL TER BOHNS TENDEL	REPUBLIC NATURAL GAS COMPANY	01/14/1943	KS	STEVENS COUNTY	11	397	KS	STEVENS	STEVENS	10345-R037W-022 NW	4
5026-4513-00	LO33747000	W F RHINEHART ET AL	MISSOURI VALLEY GAS CORPORATION	01/21/1937	KS	STEVENS COUNTY	8	336	KS	STEVENS	STEVENS	10335-R039W-009 NW	
5026-4514-00	LO33748000	J PAUL BURNS	REPUBLIC NATURAL GAS COMPANY	01/14/1943	KS	STEVENS COUNTY	12	38	KS	STEVENS	STEVENS	10345-R037W-031 SE	
5026-4515-00	LO33749000	CENTRAL LIFE ASSURANCE SOCIETY	MISSOURI VALLEY GAS CORPORATION	12/30/1936	KS	STEVENS COUNTY	8	163	KS	STEVENS	STEVENS	10335-R037W-036 S	
5026-4516-00	LO33750000	CENTRAL LIFE ASSURANCE SOCIETY	MISSOURI VALLEY GAS CORPORATION	12/30/1936	KS	STEVENS COUNTY	8	164	KS	STEVENS	STEVENS	10335-R037W-036 NW	
5026-4517-00	LO33751000	MINNIE GREENFIELD	REPUBLIC NATURAL GAS COMPANY	12/10/1942	KS	STEVENS COUNTY	11	529	KS	STEVENS	STEVENS	10335-R039W-027 NE	
5026-4518-00	LO33752000	A O MANGELS ET UX	MISSOURI VALLEY GAS CORPORATION	01/27/1937	KS	MORTON COUNTY	8	288	KS	MORTON	STEVENS	10335-R039W-029 E/SE	
5026-4519-00	LO33753000	CENTRAL LIFE ASSURANCE SOCIETY	MISSOURI VALLEY GAS CORPORATION	01/18/1937	KS	STEVENS COUNTY	8	177	KS	STEVENS	STEVENS	10335-R039W-008 NE	
5026-4520-00	LO33754000	MAUD COLLINGSWOOD	MISSOURI VALLEY GAS CORPORATION	01/01/1937	KS	STEVENS COUNTY	8	178	KS	STEVENS	STEVENS	10345-R039W-007 NE	
5026-4521-00	LO33755000	FRED W DOLD ET AL	REPUBLIC NATURAL GAS COMPANY	01/16/1943	KS	STEVENS COUNTY	11	531	KS	STEVENS	STEVENS	10325-R039W-001 SNE	1
5026-4522-00	LO33756000	BEN SCHAMPEL D ET UX	REPUBLIC NATURAL GAS COMPANY	01/16/1943	KS	STEVENS COUNTY	11	530	KS	STEVENS	STEVENS	10365-R037W-002 SW	2
5026-4523-00	LO33757000	ABBIE J OLVIEMER	REPUBLIC NATURAL GAS COMPANY	01/16/1943	KS	STEVENS COUNTY	11	395	KS	STEVENS	STEVENS	10365-R039W-001 SE	
5026-4524-00	LO33758000	RAYMOND D GUSTAFSON ET UX	MISSOURI VALLEY GAS CORPORATION	02/09/1937	KS	STEVENS COUNTY	8	183	KS	STEVENS	STEVENS	10325-R039W-029 SE	
5026-4525-00	LO33759000	MINNIE S MANGELS ET VIR	MISSOURI VALLEY GAS CORPORATION	02/12/1937	KS	MORTON COUNTY	8	284	KS	MORTON	STEVENS	10345-R039W-008 SE	
5026-4526-00	LO33760000	L M TILLET ET UX	REPUBLIC NATURAL GAS COMPANY	01/18/1943	KS	MORTON COUNTY	9	340	KS	MORTON	STEVENS	10345-R039W-020 SE	
5026-4527-00	LO33761000	JENNIE KEYES ET VIR	REPUBLIC NATURAL GAS COMPANY	01/19/1943	KS	STEVENS COUNTY	11	391	KS	STEVENS	STEVENS	10345-R037W-008 SW	
5026-4528-00	LO33762000	JENNIE KEYES ET VIR	REPUBLIC NATURAL GAS COMPANY	01/19/1943	KS	STEVENS COUNTY	11	409	KS	STEVENS	STEVENS	10345-R037W-009 SNE	
5026-4529-00	LO33763000	EMMA L KNOBLAUCH ET AL	REPUBLIC NATURAL GAS COMPANY	03/18/1943	KS	STEVENS COUNTY	12	21	KS	STEVENS	STEVENS	10325-R039W-011 NW	1
5026-4530-00	LO33764000	FLOYD A THOMAS ET AL	MISSOURI VALLEY GAS CORPORATION	02/16/1937	KS	MORTON COUNTY	8	375	KS	MORTON	STEVENS	10335-R039W-007 EN/W	2
5026-4531-00	LO33765000	PAUL W LIGHT	REPUBLIC NATURAL GAS COMPANY	01/19/1943	KS	STEVENS COUNTY	12	2	KS	STEVENS	STEVENS	10335-R039W-029 SE	
5026-4532-00	LO33766000	WILEY SMITH ET AL	MISSOURI VALLEY GAS CORPORATION	03/01/1937	KS	STEVENS COUNTY	8	309	KS	STEVENS	STEVENS	10325-R039W-024 NW	
5026-4533-00	LO33767000	JESSIE V PRIDE ET AL	MISSOURI VALLEY GAS CORPORATION	01/20/1937	KS	STEVENS COUNTY	8	330	KS	STEVENS	STEVENS	10335-R037W-025 NE	
5026-4534-00	LO33768000	R L L BARNSTABE ET UX	REPUBLIC NATURAL GAS COMPANY	01/16/1943	KS	STEVENS COUNTY	11	425	KS	STEVENS	STEVENS	10325-R037W-020 NE	
5026-4535-00	LO33769000	CHRISTIANA C SMITH ET AL	MISSOURI VALLEY GAS CORPORATION	02/23/1937	KS	STEVENS COUNTY	8	321	KS	STEVENS	STEVENS	10345-R037W-013 NW	
5026-4536-00	LO33770000	DOYLE THOMPSON	MISSOURI VALLEY GAS CORPORATION	02/02/1937	KS	MORTON COUNTY	8	401	KS	MORTON	STEVENS	10345-R039W-017 NW	
5026-4537-00	LO33771000	J L CAPLINGER	REPUBLIC NATURAL GAS COMPANY	01/26/1943	KS	STEVENS COUNTY	11	403	KS	STEVENS	STEVENS	10345-R037W-022 NW	
5026-4538-00	LO33772000	WILLIAM W HOFEN ET UX	MISSOURI VALLEY GAS CORPORATION	02/02/1937	KS	MORTON COUNTY	8	410	KS	MORTON	STEVENS	10335-R040W-013 NW	
5026-4539-00	LO33773000	ELMO LODGE OF PERFECTIO	REPUBLIC NATURAL GAS COMPANY	05/06/1937	KS	STEVENS COUNTY	8	338	KS	STEVENS	STEVENS	10335-R037W-013 E	
5026-4540-00	LO33774000	ELMO LODGE OF PERFECTIO	REPUBLIC NATURAL GAS COMPANY	11/06/1944	KS	STEVENS COUNTY	13	111	KS	STEVENS	STEVENS	10345-R039W-011 N	
5026-4541-00	LO33775000	WESTROY CORPORATION	REPUBLIC NATURAL GAS COMPANY	05/29/1937	KS	STEVENS COUNTY	8	424	KS	STEVENS	STEVENS	10345-R039W-007 SW	
5026-4542-00	LO33776000	LESTER M COBB ET AL	REPUBLIC NATURAL GAS COMPANY	01/21/1943	KS	STEVENS COUNTY	11	421	KS	STEVENS	STEVENS	10335-R039W-007 SE	
5026-4543-00	LO33777000	GEORGE W CUNRY	REPUBLIC NATURAL GAS COMPANY	12/01/1942	KS	STEVENS COUNTY	11	519	KS	STEVENS	STEVENS	10345-R039W-008 SW	
5026-4544-00	LO33778000	CHARLES D JPSON ET UX	REPUBLIC NATURAL GAS COMPANY	12/05/1942	KS	MORTON COUNTY	9	327	KS	MORTON	STEVENS	10335-R039W-020 SE	
5026-4545-00	LO33779000	GLEN PHIFER ET AL	REPUBLIC NATURAL GAS COMPANY	01/21/1943	KS	STEVENS COUNTY	11	415	KS	STEVENS	STEVENS	10335-R039W-021 SW	
5026-4546-00	LO33780000	DALE S MCCOY ET UX	REPUBLIC NATURAL GAS COMPANY	11/13/1937	KS	STEVENS COUNTY	8	521	KS	STEVENS	STEVENS	10345-R037W-023 SW	
5026-4547-00	LO33781000	VELMA EDGAR	REPUBLIC NATURAL GAS COMPANY	01/08/1937	KS	STEVENS COUNTY	14	476	KS	STEVENS	STEVENS	10365-R037W-014 NW	
5026-4548-00	LO33782000	CENTRAL LIFE ASSURANCE SOCIETY	REPUBLIC NATURAL GAS COMPANY	01/28/1938	KS	STEVENS COUNTY	8	492	KS	STEVENS	STEVENS	10335-R037W-005 SNE	1
5026-4549-00	LO33783000	NORTH AMERICAN LIFE INSURANCE COMPANY OF CHICAGO	A C MOORHEAD	01/17/1938	KS	STEVENS COUNTY						10365-R039W-008 SW	
5026-4550-00	LO33784000	CHARLES READY ET AL	REPUBLIC NATURAL GAS COMPANY	03/19/1938	KS	STEVENS COUNTY	9	53	KS	STEVENS	STEVENS	10325-R037W-020 NW	2

**EXHIBIT**  
**Leases**  
**KANSAS AND OKLAHOMA**

Legacy Number	Lease Number	Lessor	Lessee	Lease Date	State	County	Book	Page	Registry	Rec St	Rec County	Description	Lot(s)
5026-4561-00	LO33785000	JESSE E FLOWER ET UX	REPUBLIC NATURAL GAS COMPANY	04/09/1938	KS	STEVENS COUNTY	9	55		KS	STEVENS	T033S-R039W-022 NE	
5026-4562-00	LO33786000	KATHER BARRELL ET AL	REPUBLIC NATURAL GAS COMPANY	02/19/1938	KS	STEVENS COUNTY	9	57		KS	STEVENS	T033S-R037W-035 NE	
5026-4563-00	LO33787000	JAS P EDEN ET UX	REPUBLIC NATURAL GAS COMPANY	08/04/1938	KS	STEVENS COUNTY	9	59		KS	STEVENS	T033S-R039W-020 NE	
5026-4564-00	LO33788000	JAS P EDEN ET UX	REPUBLIC NATURAL GAS COMPANY	08/04/1938	KS	STEVENS COUNTY	9	60		KS	STEVENS	T033S-R039W-020 SE	
5026-4565-00	LO33789000	HARRY OLIVER	REPUBLIC NATURAL GAS COMPANY	04/23/1938	KS	MORTON COUNTY	8	494		KS	MORTON	T034S-R039W-005 SE	
5026-4566-00	LO33790000	WESTROY CORPORATION	REPUBLIC NATURAL GAS COMPANY	06/09/1938	KS	STEVENS COUNTY	9	70		KS	STEVENS	T034S-R039W-025 SE	
5026-4567-00	LO33791000	MARY F SPRINGER ET AL	REPUBLIC NATURAL GAS COMPANY	05/11/1938	KS	STEVENS COUNTY	9	78		KS	STEVENS	T034S-R037W-029 SE	
5026-4568-00	LO33792000	HARRY LIGHTCAP ET UX	REPUBLIC NATURAL GAS COMPANY	07/06/1938	KS	STEVENS COUNTY	9	77		KS	STEVENS	T032S-R037W-021 SW	
5026-4569-00	LO33793000	REA RINEY ET UX	REPUBLIC NATURAL GAS COMPANY	09/12/1938	KS	STEVENS COUNTY	7	335		KS	STEVENS	T032S-R037W-003	
5026-4560-00	LO33794000	L C MORGAN ET VIR	REPUBLIC NATURAL GAS COMPANY	11/27/1938	KS	MORTON COUNTY	O & G 8	498		KS	MORTON	T033S-R039W-006 S1NE	1
5026-4561-00	LO33795000	CLARA E STOUT	REPUBLIC NATURAL GAS COMPANY	12/12/1938	KS	STEVENS COUNTY	9	88		KS	STEVENS	T033S-R037W-015 NW	2
5026-4562-00	LO33796000	CHARLES W CREAMER ET UX	REPUBLIC NATURAL GAS COMPANY	01/02/1939	KS	STEVENS COUNTY	9	90		KS	STEVENS	T034S-R037W-013 SW	
5026-4563-00	LO33797000	C W CREAMER ET UX	REPUBLIC NATURAL GAS COMPANY	01/02/1939	KS	STEVENS COUNTY	9	91		KS	STEVENS	T034S-R037W-023 NE	
5026-4564-00	LO33798000	EDITH BLANCHE HUBBARD ET AL	REPUBLIC NATURAL GAS COMPANY	12/19/1938	KS	STEVENS COUNTY	9	93		KS	STEVENS	T033S-R037W-022 NW	
5026-4565-00	LO33799000	JAMES A PORTER ET AL	REPUBLIC NATURAL GAS COMPANY	02/09/1939	KS	STEVENS COUNTY	9	96		KS	STEVENS	T032S-R037W-021 SE	
5026-4566-00	LO33800000	JAMES A PORTER ET AL	REPUBLIC NATURAL GAS COMPANY	02/09/1939	KS	STEVENS COUNTY	9	97		KS	STEVENS	T032S-R037W-010 NE	
5026-4567-00	LO33801000	E V BAKER ET UX	REPUBLIC NATURAL GAS COMPANY	03/06/1939	KS	STEVENS COUNTY	9	615		KS	STEVENS	T032S-R037W-010 SW	
5026-4568-00	LO33802000	E V BAKER ET UX	REPUBLIC NATURAL GAS COMPANY	03/06/1939	KS	STEVENS COUNTY	9	616		KS	STEVENS	T032S-R039W-035 NE	
5026-4569-01	LO33803001	WINDSOR S CURRIN ET AL	WALTER KOHN AND HOWARD KOHN	01/11/1938	KS	STEVENS COUNTY	9	52		KS	STEVENS	T032S-R039W-020 SE	
5026-4570-00	LO33804000	GRACE E BEAVERS	REPUBLIC NATURAL GAS COMPANY	04/10/1939	KS	STEVENS COUNTY	9	621		KS	STEVENS	T034S-R039W-025 SW	
5026-4571-00	LO33805000	D A EVERETS ET UX	REPUBLIC NATURAL GAS COMPANY	04/08/1939	KS	STEVENS COUNTY	9	114		KS	STEVENS	T034S-R039W-018 SE	
5026-4572-00	LO33806000	ALBERT PEAGHEY ET UX	REPUBLIC NATURAL GAS COMPANY	08/12/1939	KS	STEVENS COUNTY	124	621		KS	STEVENS	T034S-R039W-019 ENW	1
							124	718		KS	STEVENS		
							124	612		KS	STEVENS		
							124	609		KS	STEVENS		
							124	715		KS	STEVENS		
							9	638		KS	STEVENS		
5026-4573-00	LO33807000	OTTO LOETHER ET UX	REPUBLIC NATURAL GAS COMPANY	08/26/1939	KS	STEVENS COUNTY	9	639		KS	STEVENS	T034S-R037W-014 SE	
5026-4574-00	LO33808000	G E MORFORD ET UX	REPUBLIC NATURAL GAS COMPANY	08/27/1939	KS	STEVENS COUNTY	10	10		KS	STEVENS	T034S-R039W-008 SE	
5026-4575-00	LO33809000	CENTRAL LIFE ASSURANCE SOCIETY	REPUBLIC NATURAL GAS COMPANY	08/27/1939	KS	STEVENS COUNTY	10	55		KS	STEVENS	T034S-R039W-016 NE	
5026-4576-00	LO33810000	SIMON WINNER ET UX	REPUBLIC NATURAL GAS COMPANY	08/31/1939	KS	STEVENS COUNTY	10	56		KS	STEVENS	T032S-R039W-006 NE	
5026-4577-00	LO33811000	W E RICE ET AL	REPUBLIC NATURAL GAS COMPANY	08/29/1939	KS	STEVENS COUNTY	10	13		KS	STEVENS	T032S-R037W-029 SE	
5026-4578-00	LO33812000	JOHN FLUKERSON ET UX	REPUBLIC NATURAL GAS COMPANY	09/02/1939	KS	STEVENS COUNTY	10	58		KS	STEVENS	T034S-R039W-029 SE	
5026-4579-00	LO33813000	LINDLEY OBEVANI	REPUBLIC NATURAL GAS COMPANY	10/12/1939	KS	STEVENS COUNTY	10	61		KS	STEVENS	T034S-R037W-010 NE	
5026-4580-00	LO33814000	LEWIS B ELLEXSON ET UX	REPUBLIC NATURAL GAS COMPANY	10/21/1939	KS	STEVENS COUNTY	10	62		KS	STEVENS	T034S-R037W-020 NW	
5026-4581-00	LO33815000	JW STEWART ET UX	REPUBLIC NATURAL GAS COMPANY	10/14/1939	KS	STEVENS COUNTY	10	63		KS	STEVENS	T034S-R037W-020 SE	
5026-4582-00	LO33816000	ABBIE M SHERRELL ET AL	REPUBLIC NATURAL GAS COMPANY	10/06/1939	KS	STEVENS COUNTY	10	64		KS	STEVENS	T034S-R037W-024 NW	
5026-4583-00	LO33817000	R E LYNCH ET UX	REPUBLIC NATURAL GAS COMPANY	01/09/1940	KS	STEVENS COUNTY	10	66		KS	STEVENS	T034S-R037W-035 S	
5026-4584-00	LO33818000	ROBERT EARL LYNCH ET UX	REPUBLIC NATURAL GAS COMPANY	01/09/1940	KS	STEVENS COUNTY	10	67		KS	STEVENS	T034S-R037W-023 SE	

**EXHIBIT**  
**Leases**  
**KANSAS AND OKLAHOMA**

Legacy Number	Lease Number	Lessor	Lessee	Lease Date	State, County	Book	Page	Registry	Rec St	Rec County	Description	Lot(s)
5026-4595-00	LO33819000	B B BISSETT ET AL	REPUBLIC NATURAL GAS COMPANY	11/06/1939	KS STEVENS COUNTY	10	65		KS	STEVENS	1034-S-0039W-010 E	
5026-4596-00	LO33820000	CONTINENTAL ASSURANCE COMPANY	REPUBLIC NATURAL GAS COMPANY	11/13/1939	KS MORTON COUNTY	O & G 8	526		KS	MORTON	1034-S-0039W-032 NE	
5026-4597-00	LO33821000	WML SHARP AND COMPANY	REPUBLIC NATURAL GAS COMPANY	11/27/1939	KS STEVENS COUNTY	10	82		KS	STEVENS	1032-S-0039W-031 ENW	1
5026-4598-00	LO33822000	HARRY V PARKER ET AL	REPUBLIC NATURAL GAS COMPANY	11/25/1939	KS STEVENS COUNTY	10	70		KS	STEVENS	1034-S-0039W-031 ENW	2
											1	
											2	
5026-4599-00	LO33823000	HARRY V PARKER ET AL	REPUBLIC NATURAL GAS COMPANY	11/25/1939	KS STEVENS COUNTY	10	71		KS	STEVENS	1034-S-0039W-032 W	2
5026-4599-00	LO33824000	HARRY V PARKER ET AL	REPUBLIC NATURAL GAS COMPANY	11/25/1939	KS STEVENS COUNTY	10	72		KS	STEVENS	1034-S-0039W-033 W	1
5026-4591-00	LO33825000	HARRY V PARKER ET AL	REPUBLIC NATURAL GAS COMPANY	11/25/1939	KS STEVENS COUNTY	10	73		KS	STEVENS	1034-S-0039W-028 W	
5026-4592-00	LO33826000	HARRY V PARKER ET AL	REPUBLIC NATURAL GAS COMPANY	11/25/1939	KS STEVENS COUNTY	10	74		KS	STEVENS	1034-S-0039W-028 NSW	
5026-4593-00	LO33827000	AUGUST STAMBER ET UX	REPUBLIC NATURAL GAS COMPANY	01/19/1940	KS STEVENS COUNTY	10	76		KS	STEVENS	1032-S-0039W-031 E	
5026-4594-00	LO33828000	PERRY O CAMPBELL ET UX	REPUBLIC NATURAL GAS COMPANY	01/18/1940	KS STEVENS COUNTY	10	78		KS	STEVENS	1034-S-0037W-020 SW	
5026-4595-00	LO33829000	G E MORFORD ET UX	REPUBLIC NATURAL GAS COMPANY	11/14/1942	KS STEVENS COUNTY	11	299		KS	STEVENS	1034-S-0039W-007 SE	
5026-4596-00	LO33830000	G E MORFORD ET UX	REPUBLIC NATURAL GAS COMPANY	11/14/1942	KS STEVENS COUNTY	11	281		KS	STEVENS	1034-S-0039W-008 NE	
5026-4597-00	LO33831000	JOHN W MCNUITT	REPUBLIC NATURAL GAS COMPANY	10/07/1942	KS STEVENS COUNTY	11	181		KS	STEVENS	1034-S-0039W-009 SW	
5026-4598-00	LO33832000	LUTHER O CARO ET UX	REPUBLIC NATURAL GAS COMPANY	11/18/1942	KS STEVENS COUNTY	11	289		KS	STEVENS	1034-S-0039W-017 N	
5026-4599-00	LO33833000	W E KINSER	REPUBLIC NATURAL GAS COMPANY	11/19/1942	KS STEVENS COUNTY	10	415		KS	STEVENS	1034-S-0039W-017 E/SE	
5026-4600-00	LO33834000	WILLIAM KINSER ET UX	REPUBLIC NATURAL GAS COMPANY	11/19/1942	KS STEVENS COUNTY	11	300		KS	STEVENS	1034-S-0039W-017 SW	
5026-4601-00	LO33835000	CHESTER A KINSER ET AL	REPUBLIC NATURAL GAS COMPANY	11/19/1942	KS STEVENS COUNTY	11	435		KS	STEVENS	1034-S-0039W-018 NE	
5026-4602-00	LO33836000	J E FLOWER ET AL	REPUBLIC NATURAL GAS COMPANY	11/18/1942	KS STEVENS COUNTY	11	263		KS	STEVENS	1034-S-0039W-020 W/NE	
5026-4603-00	LO33837000	J E FLOWER ET UX	REPUBLIC NATURAL GAS COMPANY	11/18/1942	KS STEVENS COUNTY	11	215		KS	STEVENS	1033-S-0039W-022 SW	
5026-4604-00	LO33838000	RUTH C GARVEY	REPUBLIC NATURAL GAS COMPANY	10/02/1940	KS STEVENS COUNTY	10	92		KS	STEVENS	1034-S-0037W-032 SW	
5026-4605-00	LO33839000	G E MORFORD ET AL	REPUBLIC NATURAL GAS COMPANY	10/10/1940	KS STEVENS COUNTY	10	282		KS	STEVENS	1034-S-0039W-027 NW	
5026-4606-00	LO33840000	CARRIE WINTER ET VIR	REPUBLIC NATURAL GAS COMPANY	10/17/1940	KS STEVENS COUNTY	10	286		KS	STEVENS	1034-S-0039W-009 NE	
5026-4607-01	LO33841001	EM CARTER ET UX	REPUBLIC NATURAL GAS COMPANY	10/07/1940	KS STEVENS COUNTY	10	287		KS	STEVENS	1034-S-0037W-032 SE	
5026-4607-02	LO33841002	OHIOBEL SUPPLY COMPANY (THE)	REPUBLIC NATURAL GAS COMPANY	10/07/1940	KS STEVENS COUNTY	10	290		KS	STEVENS	1034-S-0037W-032 SE	
5026-4608-00	LO33842000	W B CRAWFORD ET UX	REPUBLIC NATURAL GAS COMPANY	11/08/1940	KS STEVENS COUNTY	10	297		KS	STEVENS	1033-S-0037W-017 NE	
5026-4609-00	LO33843000	KANSAS CITY LIFE INSURANCE COMPANY	REPUBLIC NATURAL GAS COMPANY	10/11/1940	KS STEVENS COUNTY	10	294		KS	STEVENS	1034-S-0037W-025 NE	
5026-4610-00	LO33844000	W F ELLIOTT ET UX	REPUBLIC NATURAL GAS COMPANY	12/09/1940	KS STEVENS COUNTY	10	288		KS	STEVENS	1034-S-0039W-023 NE	
5026-4611-00	LO33845000	LULU HEY SHULTZ ET AL	REPUBLIC NATURAL GAS COMPANY	03/22/1937	KS STEVENS COUNTY	8	372		KS	STEVENS	1034-S-0037W-010 NW	
5026-4612-00	LO33846000	LOUIE S LEMERT ET UX	REPUBLIC NATURAL GAS COMPANY	12/23/1942	KS STEVENS COUNTY	11	517		KS	STEVENS	1031-S-0037W-035 S	
5026-4613-00	LO33847000	BETIE LEMERT ET VIR	REPUBLIC NATURAL GAS COMPANY	12/23/1942	KS STEVENS COUNTY	11	523		KS	STEVENS	1031-S-0037W-035 N	
5026-4614-00	LO33848000	JOHN QUINCY ADAMS ET UX	REPUBLIC NATURAL GAS COMPANY	12/10/1942	KS STEVENS COUNTY	11	505		KS	STEVENS	1031-S-0037W-036	
5026-4615-00	LO33849000	C AUDA WILSON ET AL	REPUBLIC NATURAL GAS COMPANY	01/09/1943	KS STEVENS COUNTY	11	423		KS	STEVENS	1033-S-0037W-003 SW	
5026-4616-00	LO33850000	M C GREENWOOD ET UX	REPUBLIC NATURAL GAS COMPANY	11/03/1944	KS STEVENS COUNTY	13	45	13806	KS	STEVENS	1034-S-0039W-028 NE	
5026-4617-00	LO33851000	L G BLACKMER ET UX	REPUBLIC NATURAL GAS COMPANY	12/21/1942	KS STEVENS COUNTY	11	542		KS	STEVENS	1034-S-0037W-036 SE/NE	

**EXHIBIT**  
**Leases**  
**KANSAS AND OKLAHOMA**

Legacy Number	Lease Number	Lessor	Lessee	Lease Date	State, County	Book	Page	Registry	Rec St	Rec County	Description	Lot(s)
5026-4618-00	LO33852000	L G BLACKMIR ET UX	REPUBLIC NATURAL GAS COMPANY	12/21/1942	KS, STEVENS COUNTY	11	544	KS	STEVENS	10345-R037W-036 SW		
5026-4619-00	LO33853000	THE COORE R GOOCH ET UX	REPUBLIC NATURAL GAS COMPANY	12/11/1942	KS, STEVENS COUNTY	11	506	KS	STEVENS	10344-R037W-036 E/NE		
5026-4620-00	LO33854000	L G BLACKMIR ET UX	REPUBLIC NATURAL GAS COMPANY	12/21/1942	KS, STEVENS COUNTY	11	515	KS	STEVENS	10344-R037W-036 SE		
5026-4621-00	LO33855000	RUBY STATTON ET VIR	REPUBLIC NATURAL GAS COMPANY	12/10/1942	KS, STEVENS COUNTY	11	561	KS	STEVENS	10355-R039W-007 SE		
5026-4622-00	LO33856000	L G BLACKMIR ET UX	REPUBLIC NATURAL GAS COMPANY	12/21/1942	KS, STEVENS COUNTY	11	527	KS	STEVENS	10355-R039W-018 NE		
5026-4623-00	LO33857000	ANNIE VELMER DYE ET VIR	REPUBLIC NATURAL GAS COMPANY	12/19/1942	KS, STEVENS COUNTY	11	359	KS	STEVENS	10355-R039W-018 NE/SW		
5026-4624-00	LO33858000	LOUIS BRIGGEMANN ET UX	REPUBLIC NATURAL GAS COMPANY	04/23/1946	KS, STEVENS COUNTY	14	187	KS	STEVENS	10355-R037W-001 SE		
5026-4625-00	LO33859000	RUBY STATTON ET VIR	REPUBLIC NATURAL GAS COMPANY	12/10/1942	KS, STEVENS COUNTY	11	560	KS	STEVENS	10355-R037W-001 SW		
5026-4626-00	LO33860000	MARGARET BROWN ET AL	REPUBLIC NATURAL GAS COMPANY	07/08/1944	KS, STEVENS COUNTY	12	465	KS	STEVENS	10355-R037W-012 SW		
5026-4627-00	LO33861000	CENTRAL LIFE ASSURANCE SOCIETY (MUTUAL)	REPUBLIC NATURAL GAS COMPANY	12/09/1940	KS, STEVENS COUNTY	10	305	KS	STEVENS	10355-R039W-012 NE		
5026-4628-00	LO33862000	E S SMITH ET AL	REPUBLIC NATURAL GAS COMPANY	02/08/1941	KS, STEVENS COUNTY	10	307	KS	STEVENS	10325-R037W-030 E/NEW		
5026-4629-00	LO33863000	PHOENIX JONIT STOCK LAND BANK OF KANSAS CITY	REPUBLIC NATURAL GAS COMPANY	02/16/1941	KS, STEVENS COUNTY	10	306	KS	STEVENS	10325-R037W-030 E/SW		
5026-4630-00	LO33864000	ARGHIE F ROEHR	REPUBLIC NATURAL GAS COMPANY	02/28/1941	KS, STEVENS COUNTY	10	309	KS	STEVENS	10355-R037W-032 SE		
5026-4631-00	LO33865000	A L ROEHR ET UX	REPUBLIC NATURAL GAS COMPANY	02/28/1941	KS, STEVENS COUNTY	10	310	KS	STEVENS	10355-R037W-032 NE		
5026-4632-00	LO33866000	KANSAS CITY LIFE INSURANCE COMPANY	REPUBLIC NATURAL GAS COMPANY	03/04/1941	KS, STEVENS COUNTY	10	423	KS	STEVENS	10355-R037W-032 NW		
5026-4633-00	LO33867000	J A HEADRICK ET UX	REPUBLIC NATURAL GAS COMPANY	04/05/1941	KS, STEVENS COUNTY	10	431	KS	STEVENS	10355-R037W-009 SW		
5026-4634-00	LO33868000	MERRITT A PADEN ET AL	REPUBLIC NATURAL GAS COMPANY	04/12/1941	KS, STEVENS COUNTY	10	430	KS	STEVENS	10335-R039W-030 E/NEW		
5026-4635-00	LO33869000	A B RINEY	REPUBLIC NATURAL GAS COMPANY	05/02/1941	KS, STEVENS COUNTY	10	432	KS	STEVENS	10315-R037W-028 W		
5026-4636-00	LO33870000	KANSAS CITY LIFE INSURANCE COMPANY	REPUBLIC NATURAL GAS COMPANY	04/23/1941	KS, STEVENS COUNTY	10	435	KS	STEVENS	10325-R039W-002 NW		
5026-4637-00	LO33871000	W W TRUEBLOOD	REPUBLIC NATURAL GAS COMPANY	04/21/1941	KS, STEVENS COUNTY	10	438	KS	STEVENS	10325-R039W-002 SW		
5026-4638-00	LO33872000	EMMA BROWN ET AL	REPUBLIC NATURAL GAS COMPANY	05/08/1941	KS, STEVENS COUNTY	10	439	KS	STEVENS	10355-R037W-006 E/NEW		
5026-4639-00	LO33873000	J A KNEPPER ET UX	REPUBLIC NATURAL GAS COMPANY	06/10/1941	KS, STEVENS COUNTY	10	442	KS	STEVENS	10325-R039W-033 SW		
5026-4640-01	LO33874001	C W CREAMER ET UX	REPUBLIC NATURAL GAS COMPANY	06/09/1941	KS, STEVENS COUNTY	10	440	KS	STEVENS	10344-R037W-023 NW		
5026-4640-02	LO33874002	TEXAS COMPANY (THE)	NORTHHERN NATURAL GAS COMPANY	05/13/1946	KS, STEVENS COUNTY	14	385	KS	STEVENS	10344-R037W-023 NW		
5026-4641-00	LO33875000	E LESTER ET UX	REPUBLIC NATURAL GAS COMPANY	05/31/1941	KS, STEVENS COUNTY	10	441	KS	STEVENS	10335-R039W-001 SW		
5026-4642-00	LO33876000	E V BAKER	REPUBLIC NATURAL GAS COMPANY	05/14/1941	KS, STEVENS COUNTY	11	63	KS	STEVENS	K-16805		
5026-4643-00	LO33877000	JOE N HULPEU ET AL	REPUBLIC NATURAL GAS COMPANY	06/17/1941	KS, STEVENS COUNTY	10	448	KS	STEVENS	10344-R039W-017 SE		
5026-4644-00	LO33878000	BERTHA LOEWEN ET AL	NORTHHERN NATURAL GAS COMPANY	06/22/1939	KS, STEVENS COUNTY	10	38	KS	STEVENS	10335-R037W-028 SW		
5026-4645-00	LO33879000	JENNIE M ALIABRET ET VIR	REPUBLIC NATURAL GAS COMPANY	06/17/1941	KS, STEVENS COUNTY	10	443	KS	STEVENS	10335-R037W-015 SE		
5026-4646-00	LO33880000	RALPH PERRILL ET AL	JOE DENHAM	01/05/1937	KS, STEVENS COUNTY	8	271	KS	STEVENS	10325-R037W-016 NE		
5026-4647-00	LO33881000	RALPH PERRILL ET AL	JOE DENHAM	01/05/1937	KS, STEVENS COUNTY	8	274	KS	STEVENS	10325-R037W-016 NW		
5026-4648-00	LO33882000	RALPH PERRILL ET AL	JOE DENHAM	01/05/1937	KS, STEVENS COUNTY	8	273	KS	STEVENS	10325-R037W-016 SE		
5026-4649-00	LO33883000	RALPH PERRILL ET AL	JOE DENHAM	01/05/1937	KS, STEVENS COUNTY	8	270	KS	STEVENS	10325-R037W-016 SW		
5026-4650-00	LO33884000	DALE PERRILL ET AL	JOE DENHAM	11/08/1944	KS, STEVENS COUNTY	13	107	KS	STEVENS	10325-R037W-023 NW		

**EXHIBIT**  
**Leases**  
**KANSAS AND OKLAHOMA**

Legacy Number	Lease Number	Lessor	Lessee	Lease Date	State, County	Book	Page	Registry	Rec St	Rec County	Description	Lot(s)
5026-4651-00	LO33885000	DALE PERRILL ET AL	REPUBLIC NATURAL GAS COMPANY	11/08/1944	KS, STEVENS COUNTY	13	103	KS	STEVENS	10335-R037W-003 SE		
5026-4652-00	LO33886000	DALE PERRILL ET AL	REPUBLIC NATURAL GAS COMPANY	11/08/1944	KS, STEVENS COUNTY	13	101	KS	STEVENS	10335-R037W-010 NE		
5026-4653-00	LO33887000	REPUBLIC NATURAL GAS COMPANY	REPUBLIC NATURAL GAS COMPANY	11/08/1944	KS, STEVENS COUNTY	13	197	KS	STEVENS	10335-R038W-024 SW		
5026-4654-00	LO33888000	DALE PERRILL ET AL	REPUBLIC NATURAL GAS COMPANY	11/08/1944	KS, STEVENS COUNTY	13	95	KS	STEVENS	10335-R038W-024 NW		
5026-4655-00	LO33889000	DALE PERRILL ET AL	REPUBLIC NATURAL GAS COMPANY	11/08/1944	KS, STEVENS COUNTY	13	91	KS	STEVENS	10335-R038W-025 NW		
5026-4656-00	LO33890000	DALE PERRILL ET AL	REPUBLIC NATURAL GAS COMPANY	11/08/1944	KS, STEVENS COUNTY	13	85	KS	STEVENS	10345-R037W-017 NE		
5026-4657-00	LO33891000	DALE PERRILL ET AL	REPUBLIC NATURAL GAS COMPANY	01/05/1937	KS, STEVENS COUNTY	8	213	KS	STEVENS	10355-R038W-007 E/5W		3
5026-4658-00	LO33892000	DALE PERRILL ET AL	REPUBLIC NATURAL GAS COMPANY	01/05/1937	KS, STEVENS COUNTY	8	203	KS	STEVENS	10355-R039W-012 SE		4
5026-4659-00	LO33893000	RUBY STATTON ET VIR	REPUBLIC NATURAL GAS COMPANY	07/05/1941	KS, STEVENS COUNTY	10	321	KS	STEVENS	10355-R037W-007 SE		
5026-4660-00	LO33894000	HELEN BROOKS HALL ET VIR	REPUBLIC NATURAL GAS COMPANY	07/05/1941	KS, STEVENS COUNTY	10	446	KS	STEVENS	10335-R039W-011 NW		
5026-4661-00	LO33895000	OPAL FRAM ET VIR	REPUBLIC NATURAL GAS COMPANY	07/10/1941	KS, STEVENS COUNTY	10	324	KS	STEVENS	10345-R037W-025 S1/2W		
5026-4662-00	LO33896000	GEORGE JENNINGSON ET UX	GUY S SPEAKMAN	07/02/1941	KS, STEVENS COUNTY	10	323	KS	STEVENS	10345-R037W-025 N1/2W		
5026-4663-00	LO33897000	ERNEST E JENNINGSON	GUY S SPEAKMAN	06/19/1941	KS, STEVENS COUNTY	10	322	KS	STEVENS	10345-R037W-024 SW		
5026-4664-00	LO33898000	EMMA BROWN ET VIR	NORTHERN NATURAL GAS COMPANY	07/22/1939	KS, STEVENS COUNTY	10	24	KS	STEVENS	10335-R039W-031 SE		3
5026-4665-00	LO33899000	JAMES E WEBBER ET UX	NORTHERN NATURAL GAS COMPANY	05/01/1939	KS, STEVENS COUNTY	10	30	KS	STEVENS	10335-R037W-005 S1/2NW		4
5026-4666-00	LO33900000	BLANCHE BROOKS ET VIR	REPUBLIC NATURAL GAS COMPANY	06/23/1941	KS, STEVENS COUNTY	11	1	KS	STEVENS	10345-R039W-011 NW		
5026-4667-00	LO33901000	MELVIN GREENWOOD ET UX	REPUBLIC NATURAL GAS COMPANY	06/23/1941	KS, STEVENS COUNTY	11	2	KS	STEVENS	10345-R039W-011 SW		
5026-4668-00	LO33902000	PEARLE SCHMEIDER ET AL	REPUBLIC NATURAL GAS COMPANY	07/19/1941	KS, STEVENS COUNTY	10	447	KS	STEVENS	10345-R039W-019 SE		
5026-4670-00	LO33903000	R W SHAW ET UX	REPUBLIC NATURAL GAS COMPANY	08/16/1941	KS, STEVENS COUNTY	10	417	KS	STEVENS	10345-R039W-001 S1/2E		2
5026-4671-00	LO33904000	W B CRAWFORD ET UX	REPUBLIC NATURAL GAS COMPANY	07/30/1941	KS, STEVENS COUNTY	10	451	KS	STEVENS	10325-R037W-019 NE		
5026-4672-00	LO33905000	A H CRAWFORD ET UX	REPUBLIC NATURAL GAS COMPANY	07/30/1941	KS, STEVENS COUNTY	10	452	KS	STEVENS	10335-R037W-029 NNW		
5026-4673-00	LO33906000	A H CRAWFORD ET UX	REPUBLIC NATURAL GAS COMPANY	07/30/1941	KS, STEVENS COUNTY	10	453	KS	STEVENS	10335-R037W-019 SE		
5026-4674-00	LO33907000	ESTELLA PERRILL ET VIR	REPUBLIC NATURAL GAS COMPANY	07/30/1941	KS, STEVENS COUNTY	10	454	KS	STEVENS	10335-R037W-029 S		
5026-4675-00	LO33908000	W B CRAWFORD ET UX	REPUBLIC NATURAL GAS COMPANY	07/30/1941	KS, STEVENS COUNTY	10	457	KS	STEVENS	10345-R037W-015 SW		
5026-4676-00	LO33909000	MARLAN LAMKIN	REPUBLIC NATURAL GAS COMPANY	07/30/1941	KS, STEVENS COUNTY	10	460	KS	STEVENS	10315-R038W-035 SW		
5026-4677-00	LO33910000	MARLAN LAMKIN	REPUBLIC NATURAL GAS COMPANY	07/30/1941	KS, STEVENS COUNTY	10	461	KS	STEVENS	10335-R037W-029 NE		
5026-4678-00	LO33911000	SHEARLEY OLMES ET UX	REPUBLIC NATURAL GAS COMPANY	08/22/1941	KS, STEVENS COUNTY	8	570	KS	STEVENS	10345-R039W-007 NE		2
5026-4679-00	LO33912000	ARTHUR E SHARP ET UX	REPUBLIC NATURAL GAS COMPANY	08/16/1941	KS, MORTON COUNTY	8	575	KS	MORTON	10345-R039W-006 S1/2E		2
5026-4680-00	LO33913000	JESSIE FOUTS ET VIR	REPUBLIC NATURAL GAS COMPANY	08/16/1941	KS, MORTON COUNTY	8	578	KS	MORTON	10345-R039W-006 S1/2W		2
5026-4681-00	LO33914000	C E SHAHER ET UX	REPUBLIC NATURAL GAS COMPANY	09/03/1941	KS, STEVENS COUNTY	10	463	KS	STEVENS	10335-R039W-006 SE		1
5026-4682-00	LO33915000	D C RENFRO ET UX	REPUBLIC NATURAL GAS COMPANY	09/03/1941	KS, STEVENS COUNTY	11	5	KS	STEVENS	10335-R039W-005 NW		
5026-4683-00	LO33916000	R S PHILLIPS ET UX	REPUBLIC NATURAL GAS COMPANY	09/05/1941	KS, MORTON COUNTY	8	572	KS	MORTON	10355-R039W-018 E1/2W		3
5026-4684-00	LO33917000	GEORGE W HOPSESS ET UX	NORTHERN NATURAL GAS COMPANY	04/29/1939	KS, STEVENS COUNTY	10	20	KS	STEVENS	10365-R040W-013 NE		4
5026-4685-00	LO33918000	G W SHELL ET AL	J W SAIN	08/16/1941	KS, STEVENS COUNTY	11	19	KS	STEVENS	10345-R039W-029 SW		
5026-4686-00	LO33919000	CLARENCE GREWEL ET AL	REPUBLIC NATURAL GAS COMPANY	08/25/1941	KS, STEVENS COUNTY	11	21	KS	STEVENS	10355-R037W-017 SW		
5026-4687-00	LO33920000	STELLA I SIMPSON	ORVILLE H PARKER	12/10/1940	KS, STEVENS COUNTY	10	383	KS	STEVENS	10345-R039W-005 SE		
5026-4688-00	LO33921000	GEORGE GRACE ET UX	ORVILLE H PARKER	11/30/1940	KS, STEVENS COUNTY	10	389	KS	STEVENS	10345-R039W-005 S1/2W		3
5026-4689-00	LO33922000	IRENE FANN ET AL	REPUBLIC NATURAL GAS COMPANY	10/14/1941	KS, STEVENS COUNTY	11	23	KS	STEVENS	10365-R037W-003 NE		4
5026-4690-00	LO33923000	C E HOWLAND ET UX	REPUBLIC NATURAL GAS COMPANY	11/12/1941	KS, STEVENS COUNTY	11	25	KS	STEVENS	10365-R037W-001 NW		
5026-4691-00	LO33924000	ERNEST P BOLES ET AL	REPUBLIC NATURAL GAS COMPANY	11/10/1941	KS, STEVENS COUNTY	11	41	KS	STEVENS	10365-R037W-012 SE		



**EXHIBIT**  
**Leases**  
**KANSAS AND OKLAHOMA**

Legacy Number	Lease Number	Lessor	Lessee	Lease Date	State	County	Book	Page	Registry	Rec St	Rec County	Description	Lot(s)
5026-4692-00	LO33925000	ALICE HERSHBERGER ET AL	REPUBLIC NATURAL GAS COMPANY	12/08/1941	KS	STEVENS COUNTY	11	45		KS	STEVENS	T034-S-R037W-028 SE	1
5026-4693-00	LO33926000	ALICE HERSHBERGER ET AL	REPUBLIC NATURAL GAS COMPANY	12/08/1941	KS	STEVENS COUNTY	11	43		KS	STEVENS	T034-S-R037W-028 SW	2
5026-4694-00	LO33927000	SIMON WINTER ET UX	REPUBLIC NATURAL GAS COMPANY	01/12/1942	KS	STEVENS COUNTY	11	47		KS	STEVENS	T033-S-R037W-034 SW	1
5026-4695-00	LO33928000	EDWARD SCOTT RAYDURE ET AL	REPUBLIC NATURAL GAS COMPANY	12/08/1941	KS	STEVENS COUNTY	11	59		KS	STEVENS	T035-S-R037W-004 NW	1
5026-4696-00	LO33929000	EDNA MEYERS ET VIR	REPUBLIC NATURAL GAS COMPANY	01/21/1942	KS	STEVENS COUNTY	11	61		KS	STEVENS	T035-S-R037W-004 S	4
													5
													6
5026-4697-00	LO33930000	J A SCHOWALTER	REPUBLIC NATURAL GAS COMPANY	03/03/1942	KS	STEVENS COUNTY	11	75		KS	STEVENS	T034-S-R037W-004 SE	7
5026-4698-00	LO33931000	CITY OF HUGGTON	REPUBLIC NATURAL GAS COMPANY	03/28/1942	KS	STEVENS COUNTY	11	85		KS	STEVENS	T033-S-R037W-015 NW	1
5026-4699-00	LO33932000	RUITH M HARRISON ET VIR	REPUBLIC NATURAL GAS COMPANY	02/24/1942	KS	STEVENS COUNTY	11	83		KS	STEVENS	T035-S-R037W-018 NSW	1
5026-4700-00	LO33933000	STELLA I SIMPSON	NORTHERN NATURAL GAS COMPANY	05/11/1939	KS	STEVENS COUNTY	10	5		KS	STEVENS	T035-S-R037W-018 NE	1
5026-4701-00	LO33934000	GENERAL AMERICAN LIFE INSURANCE COMPANY	NORTHERN NATURAL GAS COMPANY	05/01/1939	KS	STEVENS COUNTY	10	26		KS	STEVENS	T033-S-R039W-007 SW	1
5026-4702-00	LO33935000	J QUINCY CURRY ET AL	NORTHERN NATURAL GAS COMPANY	10/07/1939	KS	STEVENS COUNTY	10	115		KS	STEVENS	T033-S-R037W-010 SW	1
5026-4703-00	LO33936000	ANNA M SHERWOOD ET VIR	REPUBLIC NATURAL GAS COMPANY	03/23/1942	KS	STEVENS COUNTY	11	93		KS	STEVENS	T033-S-R037W-033 E	1
5026-4704-00	LO33937000	A H CRAWFORD ET UX	REPUBLIC NATURAL GAS COMPANY	04/22/1942	KS	STEVENS COUNTY	11	97		KS	STEVENS	T034-S-R037W-004 SW/NE	2
5026-4705-00	LO33938000	ELIZABETH M WATKINS	NORTHERN NATURAL GAS COMPANY	10/28/1938	KS	STEVENS COUNTY	9	485		KS	STEVENS	T033-S-R039W-008 SE	1
5026-4706-00	LO33939000	ALDEN W FOSTER ET AL	REPUBLIC NATURAL GAS COMPANY	10/09/1942	KS	STEVENS COUNTY	11	385		KS	STEVENS	T034-S-R037W-015 NE	1
5026-4707-00	LO33940000	MARY E MCCOBBERY	REPUBLIC NATURAL GAS COMPANY	10/13/1942	KS	STEVENS COUNTY	7	349		KS	STEVENS	T034-S-R037W-014 NE	1
5026-4708-00	LO33941000	IRENE CUTLER ET VIR	REPUBLIC NATURAL GAS COMPANY	10/07/1942	KS	STEVENS COUNTY	11	179		KS	STEVENS	T034-S-R037W-010 SW	1
5026-4709-00	LO33942000	WILL LAM I CUTLER ET UX	REPUBLIC NATURAL GAS COMPANY	10/07/1942	KS	STEVENS COUNTY	11	183		KS	STEVENS	T034-S-R037W-011 SW	1
5026-4710-00	LO33943000	C P RATCLIFF	ALDEN W FOSTER	02/01/1935	KS	STEVENS COUNTY	7	360		KS	STEVENS	T035-S-R037W-015 SW	1
5026-4711-00	LO33944000	O R PACKERBUSH ET UX	REPUBLIC NATURAL GAS COMPANY	10/07/1942	KS	STEVENS COUNTY	11	297		KS	STEVENS	T035-S-R037W-017 SE	1
5026-4712-00	LO33945000	ALDEN W FOSTER ET AL	REPUBLIC NATURAL GAS COMPANY	10/09/1942	KS	STEVENS COUNTY	11	383		KS	STEVENS	T034-S-R039W-005 SW	1
5026-4713-00	LO33946000	A B RINEY	ALDEN W FOSTER	04/09/1942	KS	STEVENS COUNTY	11	107		KS	STEVENS	T035-S-R037W-016 NS	1
								399					1
													2
													3
													4
													5
													6
													7
5026-4714-00	LO33947000	HATTIE MAE JONES	ALDEN W FOSTER	05/01/1942	KS	STEVENS COUNTY	11	109		KS	STEVENS	T034-S-R039W-005 NW	1
5026-4715-00	LO33948000	HAROLD WENZEL JOSLIN ET AL	REPUBLIC NATURAL GAS COMPANY	03/23/1944	KS	STEVENS COUNTY	12	451		KS	STEVENS	T034-S-R037W-011 SE	1
5026-4716-00	LO33949000	RIE LY W MACGREGOR ET UX	REPUBLIC NATURAL GAS COMPANY	06/08/1942	KS	STEVENS COUNTY	11	144		KS	STEVENS	T034-S-R037W-035 N	1
5026-4717-00	LO33950000	MARY BAKER ET AL	REPUBLIC NATURAL GAS COMPANY	05/04/1942	KS	MORTON COUNTY	9	302		KS	MORTON	T034-S-R039W-032 NW	1
5026-4718-00	LO33951000	T D PERSLEY ET UX	REPUBLIC NATURAL GAS COMPANY	04/14/1942	KS	MORTON COUNTY	9	300		KS	MORTON	T034-S-R039W-032 SE	1
5026-4719-00	LO33952000	H M STEINBUCH ET UX	REPUBLIC NATURAL GAS COMPANY	09/02/1942	KS	STEVENS COUNTY	11	177		KS	STEVENS	T034-S-R039W-014 WW	1
5026-4720-00	LO33953000	GREAT AMERICAN LIFE INSURANCE COMPANY ET AL	ALDEN W FOSTER	10/22/1934	KS	STEVENS COUNTY	7	186		KS	STEVENS	T032-S-R037W-030 SE	1
5026-4721-00	LO33954000	GREAT AMERICAN LIFE INSURANCE COMPANY ET AL	ALDEN W FOSTER	10/22/1934	KS	STEVENS COUNTY	7	187		KS	STEVENS	T032-S-R037W-031 NE	1
5026-4722-00	LO33955000	CHARLES C POTORFF	ALDEN W FOSTER	11/05/1934	KS	STEVENS COUNTY	7	185		KS	STEVENS	T032-S-R037W-031 NSE	1
													3
													3
5026-4723-00	LO33956000	FRANK F ALLBRITTEN ET AL	A C MOORHEAD	06/07/1935	KS	STEVENS COUNTY	7	267		KS	STEVENS	T033-S-R039W-022 NW	3

**EXHIBIT**  
**Leases**  
**KANSAS AND OKLAHOMA**

Legacy Number	Lease Number	Lessor	Lessee	Lease Date	State	County	Book	Page	Registry	Rec St	Rec County	Description	Lot(s)
5026-4724-00	LO33967000	C R ERIZ ET UX	REPUBLIC NATURAL GAS COMPANY	11/27/1942	KS	STEVENS COUNTY	11	508		KS	STEVENS	10345-R039W-010 E/SE	
5026-4725-00	LO33968000	HAROLD WENZEL JOSLIN ET AL	REPUBLIC NATURAL GAS COMPANY	03/23/1944	KS	STEVENS COUNTY	12	453		KS	STEVENS	10335-R039W-028 NW	
5026-4726-00	LO33969000	C E COULTER ET UX	REPUBLIC NATURAL GAS COMPANY	03/19/1945	KS	STEVENS COUNTY	13	189		KS	STEVENS	10335-R039W-022 NE	
5026-4727-00	LO33960000	MAEDEL EMILY HARRISON ET AL	UNITED PRODUCING COMPANY INC	10/28/1936	KS	STEVENS COUNTY	7	294		KS	STEVENS	10325-R037W-031 S/SE	4
												10325-R037W-031 SE/SW	4
													4
5026-4728-00	LO33961000	EMMA F LANDER ET AL	REPUBLIC NATURAL GAS COMPANY	10/30/1944	KS	STEVENS COUNTY	13	77		KS	STEVENS	10335-R039W-028 SE	4
5026-4729-00	LO33962000	CHARLES E COULTER ET UX	UNITED PRODUCING COMPANY INC	02/02/1937	KS	STEVENS COUNTY	8	307		KS	STEVENS	10335-R039W-022 SE	
5026-4730-00	LO33963000	BI ANGHIE BROOKS ET VIR	REPUBLIC NATURAL GAS COMPANY	11/06/1944	KS	STEVENS COUNTY	13	83		KS	STEVENS	10345-R039W-003 SW	
5026-4731-00	LO33964000	C E COULTER ET UX	REPUBLIC NATURAL GAS COMPANY	03/22/1945	KS	STEVENS COUNTY	13	171		KS	STEVENS	10345-R039W-010 W/SE	
5026-4732-00	LO33965000	MACC GREENWOOD ET UX	UNITED PRODUCING COMPANY INC	07/16/1937	KS	STEVENS COUNTY	7	305		KS	STEVENS	10345-R039W-003 SE	
5026-4733-00	LO33966000	MCCONKEY GREENWOOD ET UX	UNITED PRODUCING COMPANY INC	07/16/1937	KS	STEVENS COUNTY	8	429		KS	STEVENS	10335-R039W-027 SW	
5026-4734-00	LO33967000	RENO STEBLTON ET UX	REPUBLIC NATURAL GAS COMPANY	11/07/1942	KS	STEVENS COUNTY	11	298		KS	STEVENS	10325-R037W-033 SE	
5026-4735-00	LO33968000	SAVANAH J BEAVERS	REPUBLIC NATURAL GAS COMPANY	11/30/1942	KS	STEVENS COUNTY	11	525		KS	STEVENS	10345-R039W-014 E/NW	
												10345-R039W-014 E/SW	
												10345-R039W-014 NE	
												10345-R039W-014 SE	
5026-4736-00	LO33969000	KATHARINE ROACH JACKSON ET AL	REPUBLIC NATURAL GAS COMPANY	11/23/1942	KS	STEVENS COUNTY	11	491		KS	STEVENS	10325-R039W-005 NW	
5026-4737-00	LO33970000	LAURENCE PERILL ET AL	REPUBLIC NATURAL GAS COMPANY	12/05/1942	KS	STEVENS COUNTY	11	522		KS	STEVENS	10335-R039W-026 SE	
5026-4738-00	LO33971000	ANTOINETTE ROBINSON	REPUBLIC NATURAL GAS COMPANY	12/17/1942	KS	STEVENS COUNTY	11	514		KS	STEVENS	10335-R039W-006 SW	
5026-4739-00	LO33972000	W T PADEN ET AL	REPUBLIC NATURAL GAS COMPANY	07/08/1943	KS	STEVENS COUNTY	11	521		KS	STEVENS	10335-R039W-033 SW	
5026-4740-00	LO33973000	L G BLACKMER ET UX	REPUBLIC NATURAL GAS COMPANY	01/16/1943	KS	STEVENS COUNTY	11	545		KS	STEVENS	10345-R037W-036 NE/NW	
5026-4741-00	LO33974000	J W BISSITT ET AL	REPUBLIC NATURAL GAS COMPANY	01/19/1943	KS	STEVENS COUNTY	11	387		KS	STEVENS	10335-R039W-032 SE	
5026-4742-00	LO33975000	FEDERAL FARM MORTGAGE CORP	REPUBLIC NATURAL GAS COMPANY	12/31/1942	KS	STEVENS COUNTY	11	441		KS	STEVENS	10355-R039W-018 E	1
												10355-R039W-018 E/NW	2
													1
5026-4743-00	LO33976000	MARTHA ENYEART	REPUBLIC NATURAL GAS COMPANY	02/16/1943	KS	MORTON COUNTY	9	332		KS	MORTON	10345-R040W-023 SE	2
5026-4744-00	LO33977000	ROY E ENYEART	REPUBLIC NATURAL GAS COMPANY	02/16/1943	KS	MORTON COUNTY	9	333		KS	MORTON	10345-R040W-023 NE	
5026-4745-00	LO33978000	AVA L CRAWFORD ET AL	REPUBLIC NATURAL GAS COMPANY	12/17/1942	KS	STEVENS COUNTY	12	15		KS	STEVENS	10345-R039W-031 NE	
5026-4746-00	LO33979000	FRANCES J RAY ET AL	REPUBLIC NATURAL GAS COMPANY	01/08/1943	KS	STEVENS COUNTY	12	10		KS	STEVENS	10355-R037W-001 NE	1
												10355-R039W-018	2
5026-4747-00	LO33980000	WESTROY CORPORATION ET AL	TEXAS INTERSTATE PIPE LINE COMPANY ET AL	10/26/1936	KS	STEVENS COUNTY	7	584		KS	STEVENS	10335-R039W-016 N/SE	
												10335-R039W-016 S/SE	
												10335-R039W-016 SW	
5026-4748-00	LO33981000	BUSINESS MENS ASSURANCE COMPANY OF AMERICA	REPUBLIC NATURAL GAS COMPANY	11/03/1944	KS	STEVENS COUNTY	13	69		KS	STEVENS	10335-R039W-021 N	
5026-4749-00	LO33982000	P B WAIGNER ET UX	REPUBLIC NATURAL GAS COMPANY	01/22/1943	KS	STEVENS COUNTY	11	585		KS	STEVENS	10335-R039W-017 N/SE	
5026-4750-00	LO33983000	G L HAYWARD ET UX	REPUBLIC NATURAL GAS COMPANY	04/27/1943	KS	MORTON COUNTY	9	338		KS	MORTON	10335-R039W-017 NE	
5026-4751-00	LO33984000	MARGARET M REMICK ET VIR	WALTER KUHN	02/11/1939	KS	STEVENS COUNTY	9	573		KS	STEVENS	10335-R037W-026 SE	
												10335-R037W-026 SW	
5026-4752-00	LO33985000	W C BRUBAKER ET UX	WALTER KUHN	01/19/1939	KS	STEVENS COUNTY	9	589		KS	STEVENS	10345-R037W-002 SE	
5026-4753-00	LO33986000	JOSEPHINE H HARRISON	NORTHERN NATURAL GAS COMPANY	02/07/1940	KS	STEVENS COUNTY	10	142		KS	STEVENS	10345-R037W-002 NE	
5026-4754-00	LO33987000	JOSEPHINE H HARRISON	NORTHERN NATURAL GAS COMPANY	02/07/1940	KS	STEVENS COUNTY	10	148		KS	STEVENS	10335-R037W-005 SE	
5026-4755-00	LO33988000	ALENE MAHONEY	NORTHERN NATURAL GAS COMPANY	02/07/1940	KS	STEVENS COUNTY	11	170		KS	STEVENS	10345-R037W-002 SW	
5026-4756-00	LO33989000	J S BROLLIER ET AL	REPUBLIC NATURAL GAS COMPANY	05/03/1943	KS	STEVENS COUNTY	11	589		KS	STEVENS	10325-R037W-002 SNE	1
													2

**EXHIBIT**  
**Leases**  
**KANSAS AND OKLAHOMA**

Legacy Number	Lease Number	Lessor	Lessee	Lease Date	State	County	Book	Page	Registry	Rec St	Rec County	Description	Lot(s)
5026-4757-00	LO33991000	EDWARD SCOTT RAYDURE ET AL	REPUBLIC NATURAL GAS COMPANY	05/26/1943	KS	STEVENS COUNTY	11	597		KS	STEVENS	10345-R039W-005	1
5026-4758-00	LO33991000	C S CARPENTER ET UX	M J KENNEDY	08/23/1943	KS	STEVENS COUNTY	12	287		KS	STEVENS	10345-R039W-011 SW	3
5026-4759-00	LO33992000	C S CARPENTER ET UX	M J KENNEDY	08/23/1943	KS	STEVENS COUNTY	12	285		KS	STEVENS	10345-R039W-012 NW	4
5026-4760-00	LO33993000	EVA THOMPSON ET AL	REPUBLIC NATURAL GAS COMPANY	04/01/1943	KS	MORTON COUNTY	0610	303		KS	MORTON	10345-R039W-007 SE	1
5026-4761-00	LO33994000	MARY E BORELLI ET VIR	M J KENNEDY	08/09/1943	KS	STEVENS COUNTY	12	283		KS	STEVENS	10345-R039W-016 NE	1
5026-4762-01	LO33995001	B B RICKART ET AL	REPUBLIC NATURAL GAS COMPANY	08/12/1943	KS	MORTON COUNTY	10	515		KS	MORTON	10345-R039W-010 NNW	1
5026-4762-02	LO33995002	FEDERAL FARM MORTGAGE CORPORATION	REPUBLIC NATURAL GAS COMPANY	08/12/1943	KS	MORTON COUNTY	10	517		KS	MORTON	10345-R039W-005 NW	1
5026-4763-00	LO33996000	LAURA CLAGGETT ET AL	REPUBLIC NATURAL GAS COMPANY	07/28/1943	KS	STEVENS COUNTY	12	287		KS	STEVENS	10345-R039W-016 N	1
5026-4764-00	LO33997000	JOHN W JENNER ET UX	REPUBLIC NATURAL GAS COMPANY	08/21/1943	KS	STEVENS COUNTY	12	301		KS	STEVENS	10345-R039W-011 NE	1
5026-4765-00	LO33998000	ELMO LODGE OF PERFECTION	REPUBLIC NATURAL GAS COMPANY	10/11/1943	KS	STEVENS COUNTY	12	353		KS	STEVENS	10345-R039W-004	1
5026-4766-00	LO33999000	ELMO LODGE OF PERFECTION	REPUBLIC NATURAL GAS COMPANY	10/11/1943	KS	STEVENS COUNTY	12	355		KS	STEVENS	10345-R039W-023 NE	1
5026-4767-01	LO34000001	ELMO LODGE OF PERFECTION	REPUBLIC NATURAL GAS COMPANY	10/11/1943	KS	MORTON COUNTY	11	220		KS	MORTON	10345-R041W-003 NW	1
5026-4768-00	LO34001000	CAROLINE S CHRISTOPHER ET AL	REPUBLIC NATURAL GAS COMPANY	06/01/1943	KS	STEVENS COUNTY	12	377		KS	STEVENS	10345-R039W-003 SW	1
5026-4769-00	LO34002000	ELIJAH D THOMPSON ET UX	REPUBLIC NATURAL GAS COMPANY	11/01/1943	KS	MORTON COUNTY	11	173		KS	MORTON	10345-R039W-030 NE/SW	3
5026-4770-00	LO34003000	LEE VEECH ET UX	REPUBLIC NATURAL GAS COMPANY	11/01/1943	KS	MORTON COUNTY	11	172		KS	MORTON	10345-R039W-005 WIN/W	4
5026-4771-00	LO34004000	THOMAS SMILLER ET AL	REPUBLIC NATURAL GAS COMPANY	11/03/1943	KS	MORTON COUNTY	11	175		KS	MORTON	10345-R039W-017 NE	4
5026-4772-00	LO34005000	J C YOUNG ET UX	REPUBLIC NATURAL GAS COMPANY	11/09/1943	KS	MORTON COUNTY	0611	174		KS	MORTON	10345-R039W-017 ESW	4
5026-4773-01	LO34006001	W A WARD ET UX	REPUBLIC NATURAL GAS COMPANY	11/26/1943	KS	MORTON COUNTY	11	170		KS	MORTON	10345-R039W-009 W	1
5026-4774-00	LO34007000	A O MANGELS ET UX	REPUBLIC NATURAL GAS COMPANY	11/26/1943	KS	MORTON COUNTY	11	168		KS	MORTON	10335-R039W-004 S/NE	2
5026-4775-00	LO34008000	LILLY WYRTLE ERTZ ET AL	REPUBLIC NATURAL GAS COMPANY	11/12/1943	KS	STEVENS COUNTY	13	183		KS	STEVENS	10345-R039W-010 NE	2
5026-4776-00	LO34009000	FRANK H HULL ET UX	REPUBLIC NATURAL GAS COMPANY	12/01/1943	KS	MORTON COUNTY	11	171		KS	MORTON	10345-R039W-023 NE	1
5026-4777-00	LO34010000	CLARENCE W BRECHENSEN ET UX	REPUBLIC NATURAL GAS COMPANY	12/08/1943	KS	STEVENS COUNTY	12	553		KS	STEVENS	10335-R039W-024 NE	1
5026-4778-00	LO34011000	CLARENCE A PARKER ET UX	REPUBLIC NATURAL GAS COMPANY	01/10/1944	KS	MORTON COUNTY	11	167		KS	MORTON	10345-R039W-019 SE	1
5026-4779-00	LO34012000	J A SCHOWALTER	NORTHERN NATURAL GAS COMPANY	03/15/1940	KS	STEVENS COUNTY	10	188		KS	STEVENS	10345-R039W-001 SE	1
5026-4780-01	LO34013001	LENNA B CARLIE ET VIR	NORTHERN NATURAL GAS COMPANY	10/19/1939	KS	STEVENS COUNTY	10	132		KS	STEVENS	10345-R039W-023 NSW	1
5026-4780-02	LO34013002	STACY E GREEN ET UX	NORTHERN NATURAL GAS COMPANY	10/19/1939	KS	STEVENS COUNTY	10	131		KS	STEVENS	10345-R039W-023 NSW	1
5026-4781-00	LO34014000	MAE S SLUMBERS ET AL	NORTHERN NATURAL GAS COMPANY	11/22/1942	KS	STEVENS COUNTY	11	347		KS	STEVENS	10335-R039W-023 NW	1
5026-4782-00	LO34015000	JOSEPHINE H HARRISON	NORTHERN NATURAL GAS COMPANY	02/07/1940	KS	STEVENS COUNTY	11	144		KS	STEVENS	10345-R039W-006 NW	3
5026-4783-00	LO34016000	JOSEPHINE H HARRISON	NORTHERN NATURAL GAS COMPANY	02/07/1940	KS	STEVENS COUNTY	10	143		KS	STEVENS	10345-R039W-001 NE	4
5026-4784-00	LO34017000	GEORGE E H JOHNSON ET UX	NORTHERN NATURAL GAS COMPANY	02/12/1940	KS	STEVENS COUNTY	10	180		KS	STEVENS	10345-R039W-001 SW	1
5026-4785-00	LO34018000	KINGH T BROOK	NORTHERN NATURAL GAS COMPANY	02/13/1940	KS	STEVENS COUNTY	10	189		KS	STEVENS	10335-R039W-009 SW	1
5026-4786-00	LO34019000	TROY SKINNER ET UX	REPUBLIC NATURAL GAS COMPANY	11/20/1940	KS	STEVENS COUNTY	13	67		KS	STEVENS	10335-R039W-027 SE	1
5026-4787-00	LO34020000	TROY SKINNER ET UX	NORTHERN NATURAL GAS COMPANY	05/09/1940	KS	STEVENS COUNTY	10	177		KS	STEVENS	10335-R039W-027 SW	1
5026-4788-00	LO34021000	ROY FLEMINING ET UX	NORTHERN NATURAL GAS COMPANY	10/19/1939	KS	STEVENS COUNTY	10	117		KS	STEVENS	10345-R039W-014 SW	1
5026-4789-00	LO34022000	FRANCIS J RAY ET AL	NORTHERN NATURAL GAS COMPANY	08/15/1938	KS	STEVENS COUNTY	9	251		KS	STEVENS	10335-R039W-017 N/SE	1
												10355-R039W-017 N/SW	1

**EXHIBIT  
Leases  
KANSAS AND OKLAHOMA**

Legacy Number	Lease Number	Lessor	Lessee	Lease Date	State	County	Book	Page	Registry	Rec St	Rec County	Description	Lot(s)
5026-4790-00	LO34023000	INA M TOWNSDN ET VIR	NORTHERN NATURAL GAS COMPANY	07/23/1943	KS	STEVENS COUNTY	12	327		KS	STEVENS	T0335-R039W-009 SE	4
5026-4791-00	LO34024000	W F ROSE ET UX	NORTHERN NATURAL GAS COMPANY	08/18/1938	KS	STEVENS COUNTY	9	405		KS	STEVENS	T0335-R039W-017 N	5
5026-4792-00	LO34025000	W H SULLIVAN	A C MOORHEAD	07/07/1943	KS	MORTON COUNTY	10	183		KS	MORTON	T034S-R039W-028 SW	6
5026-4793-00	LO34026000	G L HAYWARD ET UX	A C MOORHEAD	04/13/1943	KS	STEVENS COUNTY	12	22		KS	STEVENS	T033S-R039W-003 S1NW	3
5026-4794-00	LO34027000	E F CHAMBERS ET UX	FRANK PARKES	01/12/1937	KS	MORTON COUNTY	8	383		KS	MORTON	T033S-R040W-024 NW	4
5026-4795-00	LO34028000	LOYD R THOMPSON ET UX	REPUBLIC NATURAL GAS COMPANY	02/21/1944	KS	MORTON COUNTY	11	227		KS	MORTON	T034S-R040W-013 SE	2
5026-4796-01	LO34029001	RAULPH ARMSTRONG ET UX	REPUBLIC NATURAL GAS COMPANY	04/01/1944	KS	MORTON COUNTY	11	235		KS	MORTON	T034S-R039W-008 NE	3
5026-4796-02	LO34029002	ROYALTY HOLDING CO ET AL	REPUBLIC NATURAL GAS COMPANY	02/24/1995	KS	MORTON COUNTY	19	310		KS	MORTON	T034S-R039W-008 NE	1
5026-4797-00	LO34030000	JESSIE C BARBEE	REPUBLIC NATURAL GAS COMPANY	03/09/1944	KS	STEVENS COUNTY	12	619		KS	STEVENS	T033S-R039W-018 E	2
													2
													3
													4
													1
													2
													3
													4
													1
													2
													3
													4
5026-4798-00	LO34031000	CENTRAL LIFE ASSURANCE SOCIETY	PAHHANDI E EASTERN PIPE LINE COMPANY ET A	04/28/1938	KS	STEVENS COUNTY	8	443		KS	STEVENS	T033S-R037W-006 SW	4
5026-4799-00	LO34032000	A H CRAWFORD ET UX	PAHHANDI E EASTERN PIPE LINE COMPANY ET A	08/01/1945	KS	STEVENS COUNTY	11	185		KS	STEVENS	T033S-R037W-028 S1NW	3
5026-4800-00	LO34033000	JESSE B WARD ET UX	REPUBLIC NATURAL GAS COMPANY	02/24/1944	KS	MORTON COUNTY	11	236		KS	MORTON	T034S-R039W-021 NW	4
5026-4801-00	LO34034000	GEORGE GRACE ET UX	REPUBLIC NATURAL GAS COMPANY	04/28/1944	KS	STEVENS COUNTY	12	425		KS	STEVENS	T034S-R039W-006 SE	3
5026-4802-00	LO34035000	R M MICHEM ET UX	COLPADO GAS & UTILITIES COMPANY	03/09/1935	KS	STEVENS COUNTY	7	373		KS	STEVENS	T032S-R039W-009 NW	4
5026-4803-00	LO34036000	MARY MAY ELLIS ET AL	REPUBLIC NATURAL GAS COMPANY	05/09/1944	KS	STEVENS COUNTY	12	473		KS	STEVENS	T034S-R039W-023 S1SW	1
5026-4804-00	LO34037000	IRIS G ELLIS ET VIR	REPUBLIC NATURAL GAS COMPANY	07/05/1944	KS	STEVENS COUNTY	12	489		KS	STEVENS	T035S-R037W-015 NW	2
5026-4805-00	LO34038000	FRANK F ALLBRIEN ET UX	REPUBLIC NATURAL GAS COMPANY	07/05/1944	KS	STEVENS COUNTY	12	471		KS	STEVENS	T033S-R039W-021 SE	3
5026-4806-00	LO34039000	CHARLES W BRYANT ET AL	REPUBLIC NATURAL GAS COMPANY	05/24/1944	KS	STEVENS COUNTY	12	475		KS	STEVENS	T034S-R037W-033 SE	1
5026-4807-00	LO34040000	MARGARET BOVE ET VIR	REPUBLIC NATURAL GAS COMPANY	07/05/1944	KS	STEVENS COUNTY	12	483		KS	STEVENS	T034S-R037W-019 ENW	2
													3
													4
													1
													2
													3
													4
													1
													2
													3
													4
5026-4808-00	LO34041000	RALPH ARMSTRONG ET UX	REPUBLIC NATURAL GAS COMPANY	08/07/1944	KS	MORTON COUNTY	11	346		KS	MORTON	T034S-R039W-028 SW	4
5026-4809-00	LO34042000	OPAL B FRAM ET VIR	JOHN W BAUGHMAN	02/23/1933	KS	STEVENS COUNTY	6	615		KS	STEVENS	T034S-R037W-033 NW	3
5026-4810-00	LO34043000	SARAH NORTON	W T HOOPER	02/10/1930	KS	STEVENS COUNTY	3	174		KS	STEVENS	T034S-R039W-028 SE	2
5026-4811-01	LO34044001	GRACE R ANDERSON	THE TEXAS COMPANY	03/25/1940	KS	STEVENS COUNTY	10	245		KS	STEVENS	T034S-R037W-014 NW	1

**EXHIBIT**  
**Leases**  
**KANSAS AND OKLAHOMA**

Legacy Number	Lease Number	Lessor	Lessee	Lease Date	State	County	Book	Page	Registry	Rec Sit	Rec County	Description	Lot(s)
5026-4812-00	LO34045000	FEDERAL LAND BANK OF WICHITA	A C MOORHEAD	11/14/1942	KS	STEVENS COUNTY	11	325		KS	STEVENS	10325-R037W-011 NW	
5026-4813-01	LO34046001	H C STURGEON ET UX	A C MOORHEAD	08/07/1943	KS	STEVENS COUNTY	11	629		KS	STEVENS	10325-R037W-027 NW	
5026-4813-02	LO34046002	R O RENFREW ET UX	T J WAGNER JR	08/17/1943	KS	STEVENS COUNTY	11	627		KS	STEVENS	10325-R037W-027 NW	
5026-4814-01	LO34047001	A L ROEHR ET UX	T J WAGNER JR	07/28/1943	KS	STEVENS COUNTY	12	209		KS	STEVENS	10345-R038W-034 E	
5026-4814-02	LO34047002	GTTES SERVICE OIL COMPANY	REPUBLIC NATURAL GAS COMPANY	02/31/1947	KS	STEVENS COUNTY	14	489		KS	STEVENS	10345-R038W-034 E	
5026-4815-01	LO34048001	S O MILES ET UX	T J WAGNER JR	07/31/1943	KS	STEVENS COUNTY	12	215		KS	STEVENS	10345-R038W-008 E/5W	
5026-4815-02	LO34048002	E V BAKER ET UX	REPUBLIC NATURAL GAS COMPANY	11/23/1948	KS	STEVENS COUNTY	23	189		KS	STEVENS	10345-R038W-008 E/5W	
5026-4816-01	LO34049001	FLORA E LEE ET VIR	A C MOORHEAD	08/26/1943	KS	STEVENS COUNTY	11	587		KS	STEVENS	10365-R037W-014 N/5E	
5026-4816-02	LO34049002	THE TEXAS COMPANY	REPUBLIC NATURAL GAS COMPANY	02/22/1945	KS	STEVENS COUNTY	13	185		KS	STEVENS	10365-R037W-014 N/5E	
5026-4817-00	LO34050000	GERTRUDE M SHIRK	A C MOORHEAD	12/16/1942	KS	STEVENS COUNTY	11	493		KS	STEVENS	10335-R037W-004 SE	
5026-4818-00	LO34051000	KANSAS UNIVERSITY ENDOWMENT ASSOCIATION	A C MOORHEAD	11/06/1942	KS	STEVENS COUNTY	11	328		KS	STEVENS	10345-R038W-028 NE	
5026-4820-00	LO34053000	BESSIE J DYE ET VIR	T J WAGNER JR	08/05/1943	KS	STEVENS COUNTY	12	233		KS	STEVENS	10345-R037W-025 E	
5026-4821-00	LO34054000	T J WAGNER JR ET UX	REPUBLIC NATURAL GAS COMPANY	04/15/1943	KS	MORTON COUNTY	9	372		KS	MORTON	10335-R039W-031 SE	
5026-4822-00	LO34055000	FRANK F ALLBRITEN TRUSTEE	REPUBLIC NATURAL GAS COMPANY	10/12/1944	KS	STEVENS COUNTY	13	31	13636	KS	STEVENS	10345-R037W-030 N	
5026-4823-00	LO34056000	MAUD COLLINGWOOD	REPUBLIC NATURAL GAS COMPANY	11/06/1944	KS	STEVENS COUNTY	13	33		KS	STEVENS	10345-R038W-008 S/NE	
5026-4824-00	LO34057000	OLLIE B BROWER	NORTHERN NATURAL GAS COMPANY	02/21/1940	KS	STEVENS COUNTY	10	155		KS	STEVENS	10325-R037W-001 S/NE	
5026-4825-00	LO34058000	OLLIE B BROWER	NORTHERN NATURAL GAS COMPANY	02/21/1940	KS	STEVENS COUNTY	10	156		KS	STEVENS	10325-R037W-001 S/NW	
5026-4826-00	LO34059000	OLLIE B BROWER	NORTHERN NATURAL GAS COMPANY	02/21/1940	KS	STEVENS COUNTY	10	157		KS	STEVENS	10325-R037W-001 SE	
5026-4827-00	LO34060000	FRED V WILSON ET UX	NORTHERN NATURAL GAS COMPANY	02/14/1940	KS	STEVENS COUNTY	10	151		KS	STEVENS	10325-R037W-013 NW	
5026-4828-01	LO34061001	G L FORWARD ET UX	REPUBLIC NATURAL GAS COMPANY	01/16/1945	KS	STEVENS COUNTY	13	205		KS	STEVENS	10325-R037W-014 NE	
5026-4828-02	LO34061002	FEDERAL LAND BANK OF WICHITA	REPUBLIC NATURAL GAS COMPANY	01/16/1945	KS	STEVENS COUNTY	13	207		KS	STEVENS	10325-R037W-013 NE	
5026-4829-00	LO34062000	CHARLES W HILL	NORTHERN NATURAL GAS COMPANY	08/02/1939	KS	STEVENS COUNTY	10	112		KS	STEVENS	10335-R037W-003 NW	
5026-4830-00	LO34063000	PI LIMA F JURJ	NORTHERN NATURAL GAS COMPANY	07/16/1940	KS	STEVENS COUNTY	10	180		KS	STEVENS	10325-R037W-014 SW	
5026-4831-00	LO34064000	FEDERAL LAND BANK OF WICHITA	NORTHERN NATURAL GAS COMPANY	08/15/1940	KS	STEVENS COUNTY	10	186		KS	STEVENS	10325-R037W-022 NW	
5026-4832-00	LO34065000	IRMA T EBNOTHER ET VIR	NORTHERN NATURAL GAS COMPANY	09/12/1939	KS	STEVENS COUNTY	10	134		KS	STEVENS	10335-R037W-023 NW	
5026-4833-01	LO34066001	IRMA T EBNOTHER ET VIR	NORTHERN NATURAL GAS COMPANY	09/12/1939	KS	STEVENS COUNTY	10	135		KS	STEVENS	10325-R037W-022 E/5E	
												10325-R037W-022 W/5E	
												10325-R037W-027 NE	

**EXHIBIT**  
**Leases**  
**KANSAS AND OKLAHOMA**

Legacy Number	Lease Number	Lessor	Lessee	Lease Date	State	County	Book	Page	Registry	Rec St	Rec County	Description	Lot(s)
5026-4834-00	LO34067000	KANSAS CITY LIFE INSURANCE CO	NORTHERN NATURAL GAS COMPANY	09/30/1939	KS	STEVENS COUNTY	10	106		KS	STEVENS	1032S-R037W-013 SW	
5026-4835-00	LO34068000	JAMES O'COIL JOSLIN ET AL	NORTHERN NATURAL GAS COMPANY	10/10/1939	KS	STEVENS COUNTY	10	138		KS	STEVENS	1034S-R039W-023 NE	
5026-4836-00	LO34069000	M E HUTTON ET UX	NORTHERN NATURAL GAS COMPANY	12/21/1940	KS	STEVENS COUNTY	10	357		KS	STEVENS	1032S-R037W-022 NE	
5026-4837-00	LO34070000	D C BANE ET UX	NORTHERN NATURAL GAS COMPANY	08/19/1938	KS	STEVENS COUNTY	9	293		KS	STEVENS	1035S-R039W-008 NE	
5026-4838-00	LO34071000	ROSE L MOWERY	NORTHERN NATURAL GAS COMPANY	08/18/1938	KS	STEVENS COUNTY	9	155		KS	STEVENS	1035S-R039W-008 SE	
5026-4839-00	LO34072000	K W HUBER	NORTHERN NATURAL GAS COMPANY	08/15/1938	KS	STEVENS COUNTY	9	281		KS	STEVENS	1035S-R039W-012 SE	
5026-4840-00	LO34073000	NANCY L BOZARTH ET VIR	NORTHERN NATURAL GAS COMPANY	08/15/1938	KS	STEVENS COUNTY	9	243		KS	STEVENS	1035S-R039W-008 SW	
5026-4841-00	LO34074000	L D GOOCH ET UX	NORTHERN NATURAL GAS COMPANY	08/15/1938	KS	STEVENS COUNTY	9	395		KS	STEVENS	1035S-R039W-005 SE	
5026-4842-01	LO34075001	L D GOOCH ET UX	NORTHERN NATURAL GAS COMPANY	08/19/1938	KS	STEVENS COUNTY	9	421		KS	STEVENS	1035S-R039W-005 NSW	
5026-4842-02	LO34075002	THE TEXAS COMPANY	NORTHERN NATURAL GAS COMPANY	11/30/1944	KS	STEVENS COUNTY	13	155		KS	STEVENS	1035S-R039W-005 NSW	
5026-4843-00	LO34076000	WILBUR MILLER ET AL	PANHANDLE EASTERN PIPE LINE COMPANY	11/19/1942	KS	STEVENS COUNTY	11	413		KS	STEVENS	1031S-R037W-025 SE	
5026-4844-00	LO34077000	B H LEMERT ET UX	A C MOORHEAD	10/17/1942	KS	STEVENS COUNTY	11	456		KS	STEVENS	1031S-R037W-024 SE	
5026-4845-00	LO34078000	MADGE S BROWNELL ET VIR	A C MOORHEAD	10/17/1942	KS	STEVENS COUNTY	11	312		KS	STEVENS	1031S-R037W-024 NE	
5026-4846-00	LO34079000	GEOERGE A BRBECHERSEN ET UX	A C MOORHEAD	10/17/1942	KS	STEVENS COUNTY	11	313		KS	STEVENS	1031S-R037W-024 W	
5026-4847-00	LO34080000	DELLA G COULTER ET VIR	REPUBLIC NATURAL GAS COMPANY	03/19/1945	KS	STEVENS COUNTY	13	167		KS	STEVENS	1033S-R039W-022 SW	
5026-4848-00	LO34081000	HARRY ALLEN WILSON ET UX	REPUBLIC NATURAL GAS COMPANY	01/28/1943	KS	STEVENS COUNTY	11	577		KS	STEVENS	1032S-R037W-012 SW	
5026-4849-00	LO34082000	FOULKE ROSELLA	HERBERT F DIR	02/03/1934	KS	STEVENS COUNTY	7	115		KS	STEVENS	1033S-R039W-022 SE	
5026-4850-00	LO34083000	J E BEVAN ET UX	W H STANLEY	09/24/1929	KS	STEVENS COUNTY	31	455	48843A	KS	STEVENS	1034S-R039W-011 S	
5026-4852-00	LO34085000	SCOTT HOLDING COMPANY	SKELLY OIL COMPANY	04/19/1930	KS	STEVENS COUNTY	4	152		KS	STEVENS	1033S-R039W-027 NW	
5026-4853-00	LO34086000	SCOTT HOLDING COMPANY	SKELLY OIL COMPANY	04/19/1930	KS	STEVENS COUNTY	4	153		KS	STEVENS	1033S-R039W-022 SW	
5026-4854-00	LO34087000	W C LIGHT ET UX	REPUBLIC NATURAL GAS COMPANY	03/22/1945	KS	STEVENS COUNTY	13	179		KS	STEVENS	1033S-R039W-022 NE	
5026-4855-00	LO34088000	MARTIN GREY	REPUBLIC NATURAL GAS COMPANY	04/26/1945	KS	STEVENS COUNTY	13	289		KS	STEVENS	1032S-R037W-014 NW	
5026-4856-00	LO34089000	MARTIN GREY	REPUBLIC NATURAL GAS COMPANY	04/26/1945	KS	STEVENS COUNTY	13	301		KS	STEVENS	1032S-R037W-023 NE	
5026-4857-00	LO34090000	HUGOTON GEMETERY DISTRICT #1	REPUBLIC NATURAL GAS COMPANY	04/19/1945	KS	STEVENS COUNTY	13	329		KS	STEVENS	1033S-R037W-022 SE/NW	
5026-4858-00	LO34091000	THOMAS WAUGHAN ET UX	REPUBLIC NATURAL GAS COMPANY	09/07/1945	KS	STEVENS COUNTY	13	959		KS	STEVENS	1031S-R037W-026 SE	
5026-4859-00	LO34092000	MARTIN GREY ET AL	REPUBLIC NATURAL GAS COMPANY	09/17/1945	KS	STEVENS COUNTY	13	629		KS	STEVENS	1033S-R037W-003 NE	
5026-4860-00	LO34093000	NORTHERN NATURAL GAS CO	REPUBLIC NATURAL GAS COMPANY	10/09/1945	KS	STEVENS COUNTY	14	201		KS	STEVENS	1033S-R039W-019 NE/NW	
5026-4861-00	LO34094000	V C GROSSMANN ET UX	A C MOORHEAD	04/15/1943	KS	MORTON COUNTY	9	388		KS	MORTON	1034S-R039W-030 SE	
5026-4862-00	LO34095000	KANSAS YEARLY MEETING OF THE SOCIETY OF FRIENDS TR	REPUBLIC NATURAL GAS COMPANY	09/12/1945	KS	STEVENS COUNTY	14	123		KS	STEVENS	1034S-R039W-009	
5026-4863-00	LO34096000	KANSAS YEARLY MEETING OF THE SOCIETY OF FRIENDS TR	REPUBLIC NATURAL GAS COMPANY	04/14/1943	KS	MORTON COUNTY	14	121		KS	MORTON	1034S-R039W-010	
5026-4864-00	LO34097000	W R LITTLE ET UX	A C MOORHEAD	08/01/1945	KS	MORTON COUNTY	9	422		KS	MORTON	1034S-R039W-024 SW	
5026-4865-00	LO34098000	EVERETT WILSON ET UX	PANHANDLE EASTERN PIPE LINE CO ET AL	08/01/1945	KS	STEVENS COUNTY	12	479		KS	STEVENS	1033S-R037W-032 W/SW	
5026-4866-00	LO34099000	J E BAKER ET UX	REPUBLIC NATURAL GAS COMPANY	05/17/1945	KS	STEVENS COUNTY	14	241		KS	STEVENS	1034S-R037W-028 NE	
5026-4867-00	LO34100000	EVA G STOCKING	REPUBLIC NATURAL GAS COMPANY	02/27/1946	KS	MORTON COUNTY	13	26		KS	MORTON	1034S-R037W-035 SE	
5026-4868-00	LO34101000	CLARA MARTHA ELLIS	JOE E DENHAM	07/07/1944	KS	STEVENS COUNTY	12	481		KS	STEVENS	1032S-R037W-010 SE	
5026-4869-00	LO34102000	FLORENCE CARPENTER ANDREW	JOE E DENHAM	09/04/1943	KS	STEVENS COUNTY	12	145		KS	STEVENS	1032S-R037W-011 NE	
5026-4870-01	LO34103001	J A SCHOWALTER	JOE E DENHAM	09/24/1943	KS	STEVENS COUNTY	12	361		KS	STEVENS	1032S-R037W-028 SE	
5026-4870-02	LO34103002	SALMOUNT OIL COMPANY	REPUBLIC NATURAL GAS COMPANY	08/17/1946	KS	STEVENS COUNTY	14	341		KS	STEVENS	1032S-R037W-033 SW	
5026-4870-03	LO34103003	ARSO OIL CORPORATION	REPUBLIC NATURAL GAS COMPANY	08/17/1946	KS	STEVENS COUNTY	14	339		KS	STEVENS	1032S-R037W-033 SW	
5026-4870-04	LO34103004	BRADLEY PRODUCING CORPORATION	REPUBLIC NATURAL GAS COMPANY	09/04/1947	KS	STEVENS COUNTY	23	41		KS	STEVENS	1032S-R037W-033 NE	
5026-4870-05	LO34103005	DAN C SULLIVAN	REPUBLIC NATURAL GAS COMPANY	08/29/1947	KS	STEVENS COUNTY	23	43		KS	STEVENS	1032S-R037W-033 NE	
5026-4870-06	LO34103006	A T SPIKES ET UX	REPUBLIC NATURAL GAS COMPANY	08/29/1947	KS	STEVENS COUNTY	23	45		KS	STEVENS	1032S-R037W-033 NE	

**EXHIBIT**  
**Leases**  
**KANSAS AND OKLAHOMA**

Legacy Number	Lease Number	Lessor	Lessee	Lease Date	State	County	Book	Page	Registry	Rec St	Rec County	Description	Lot(s)
5026-4871-00	L034104000	LAWRENCE PERILL ET AL	PAWHANDLE EASTERN PIPELINE COMPANY	06/20/1941	KS	STEVENS COUNTY	10	329		KS	STEVENS	1033S-R039W-024 SE	
5026-4872-00	L034105000	JAMES H HULME ET AL	REPUBLIC NATURAL GAS COMPANY	03/26/1948	KS	STEVENS COUNTY	23	303		KS	STEVENS	1034S-R037W-022 SW	
												1034S-R037W-028 NW	
												1034S-R037W-029 NE	
												1034S-R037W-024 SW	
5026-4873-00	L034108000	HOMER W POPKINS ET UX	L T BUCK	04/08/1949	KS	MORTON COUNTY	14	385		KS	MORTON	1033S-R039W-006 E/5W	
													3
													4
													5
													6
													7
													8
													9
													10
													11
													12
													13
													14
													15
													16
													17
													18
													19
													20
													21
													22
													23
													24
													25
													26
													27
													28
													29
													30
													31
													32
													33
													34
													35
													36
													37
													38
													39
													40
													41
													42
													43
													44
													45
													46
													47
													48
													49
													50
													51
													52
													53
													54
													55
													56
													57
													58
													59
													60
													61
													62
													63
													64
													65
													66
													67
													68
													69
													70
													71
													72
													73
													74
													75
													76
													77
													78
													79
													80
													81
													82
													83
													84
													85
													86
													87
													88
													89
													90
													91
													92
													93
													94
													95
													96
													97
													98
													99
													100
													101
													102
													103
													104
													105
													106
													107
													108
													109
													110
													111
													112
													113
													114
													115
													116
													117
													118
													119
													120
													121
													122
													123
													124
													125
													126
													127
													128
													129
													130
													131
													132
													133
													134
													135
													136
													137
													138
													139
													140
													141
													142
													143
			</										

**EXHIBIT**  
**Leases**  
**KANSAS AND OKLAHOMA**

Legacy Number	Lease Number	Lessor	Lessee	Lease Date	State	County	Book	Page	Registry	Rec St	Rec County	Description	Lot(s)
5026-4932-03	LO34117003	EURONEX OIL COMPANY INC	W B OSBORN	05/25/1946	KS	KEARNY COUNTY	9	96		GRANT	KEARNY	T027S-R039W-006 SE	
5026-4932-04	LO34117004	GEORGE H TATE ET UX	CITIES SERVICE OIL COMPANY	11/16/1942	KS	GRANT COUNTY	6	159		GRANT	GRANT	T027S-R039W-006 SE	
5026-4933-00	LO34118900	AARON C MOORE	COLUMBIAN FUEL CORPORATION	01/28/1946	KS	GRANT COUNTY	8	164		GRANT	GRANT	T027S-R039W-005 NW	
5026-4934-00	LO34119300	LESLIE WALKER ET UX	COLUMBIAN FUEL CORPORATION	02/06/1946	KS	GRANT COUNTY	8	178		GRANT	GRANT	T027S-R039W-005 SW	
5026-4935-01	LO34120001	A C MOORE	CITIES SERVICE OIL COMPANY	10/26/1942	KS	GRANT COUNTY	6	194		GRANT	GRANT	T027S-R039W-005 S1/4	
5026-4936-00	LO34121000	AARON C MOORE	COLUMBIAN FUEL CORPORATION	01/28/1946	KS	GRANT COUNTY	8	165		GRANT	GRANT	T027S-R039W-006 N	
5026-4937-01	LO34122001	HENRY BEWARDER ET UX	CITIES SERVICE OIL COMPANY	02/26/1943	KS	GRANT COUNTY	6	199		GRANT	GRANT	T027S-R039W-006 S	
5026-4937-02	LO34122002	W B OSBORN	MAGNOLIA PETROLEUM COMPANY	08/13/1946	KS	GRANT COUNTY	9	222		GRANT	GRANT	T027S-R039W-006 E1/2W	
5026-4937-03	LO34122003	JOHN J FLEET ET AL	W B OSBORN	12/14/1944	KS	GRANT COUNTY	8	23		GRANT	GRANT	T027S-R039W-006 SE	
5026-4937-04	LO34122004	EURONEX OIL COMPANY INC	W B OSBORN	05/25/1946	KS	GRANT COUNTY	9	102		GRANT	GRANT	T027S-R039W-006 E1/2W	
5026-4938-00	LO34123900	FRANCES APRILEGATE ET AL	STANLIND OIL AND GAS COMPANY	02/17/1946	KS	KEARNY COUNTY	12	435		KEARNY	KEARNY	T025S-R037W-023 W	
5026-4939-00	LO34124000	FRST NATL BANK IN DODGE CITY KANSAS	SINGLAI PRAIRIE OIL COMPANY	08/01/1945	KS	KEARNY COUNTY	13	330		KEARNY	KEARNY	T025S-R037W-023 W1/2	
5026-4940-00	LO34126000	LELIA HOUSEHOLDER ET AL	STANLIND OIL AND GAS COMPANY	03/01/1945	KS	KEARNY COUNTY	12	399		KEARNY	KEARNY	T025S-R037W-023 SE	
5026-4941-00	LO34126000	ALFRED J COLLINGWOOD ET UX	C E BEYMER	11/18/1944	KS	KEARNY COUNTY	12	166		KEARNY	KEARNY	T024S-R039W-013	
5026-4942-00	LO34127000	SAMUEL M FINKELSTEIN ET UX	CLYDE BEYMER JR	07/09/1949	KS	KEARNY COUNTY	18	543		KEARNY	KEARNY	T023S-R037W-023 NE	
5026-4943-00	LO34128000	J W GRAY	JOE E DENHAM	07/28/1944	KS	KEARNY COUNTY	11	348		KEARNY	KEARNY	T023S-R037W-023 NW	
5026-4944-00	LO34129000	HELEN HILL YARD HOOVER ET AL	C E BEYMER	11/18/1944	KS	KEARNY COUNTY	12	180		KEARNY	KEARNY	T024S-R039W-023 SE	
5026-4945-01	LO34130001	W H JOHNSON ET AL	STANLIND OIL AND GAS COMPANY	05/25/1946	KS	KEARNY COUNTY	14	117		KEARNY	KEARNY	T025S-R037W-013 NE	
5026-4945-02	LO34130002	W B OSBORN ET UX	W L JONES	03/01/1947	KS	KEARNY COUNTY	15	247		KEARNY	KEARNY	T025S-R037W-013 S	
5026-4945-03	LO34130003	JOHN J FLEET ET AL	W B OSBORN	12/14/1944	KS	KEARNY COUNTY	12	380		KEARNY	KEARNY	T025S-R037W-013 S	
5026-4945-04	LO34130004	EURONEX OIL COMPANY INC	W B OSBORN	05/25/1946	KS	KEARNY COUNTY	14	156		KEARNY	KEARNY	T025S-R037W-013 NE	
5026-4945-05	LO34130005	W H JOHNSON ET UX	W W WOOD	10/18/1937	KS	KEARNY COUNTY	6	151		KEARNY	KEARNY	T025S-R037W-013 NE	
5026-4946-01	LO34131001	W H JOHNSON ET AL	STANLIND OIL AND GAS COMPANY	05/25/1946	KS	KEARNY COUNTY	15	112		KEARNY	KEARNY	T025S-R037W-013 S	
5026-4946-02	LO34131002	W H JOHNSON ET UX	W W WOOD	10/18/1937	KS	KEARNY COUNTY	6	113		KEARNY	KEARNY	T025S-R037W-024 S	
5026-4947-01	LO34132001	HELEN HILL YARD HOOVER ET AL	STANLIND OIL AND GAS COMPANY	05/25/1946	KS	KEARNY COUNTY	13	146		KEARNY	KEARNY	T025S-R037W-024 NE	
5026-4947-02	LO34132002	ETHEL K MCCORMICK ET VIR	STANLIND OIL AND GAS COMPANY	09/01/1945	KS	KEARNY COUNTY	13	145		KEARNY	KEARNY	T025S-R037W-024 NE	
5026-4947-03	LO34132003	HELEN HILL YARD HOOVER ET AL	W W WOOD	11/02/1937	KS	KEARNY COUNTY	6	411		KEARNY	KEARNY	T025S-R037W-024 NE	
5026-4948-01	LO34133001	HELEN HILL YARD HOOVER ET AL	STANLIND OIL AND GAS COMPANY	05/29/1945	KS	KEARNY COUNTY	13	150		KEARNY	KEARNY	T025S-R037W-024 NW	
5026-4948-02	LO34133002	ETHEL K MCCORMICK ET VIR	STANLIND OIL AND GAS COMPANY	09/07/1945	KS	KEARNY COUNTY	13	149		KEARNY	KEARNY	T025S-R037W-024 NW	



**EXHIBIT  
Leases  
KANSAS AND OKLAHOMA**

Legacy Number	Lease Number	Lessor	Lessee	Lease Date	State	County	Book	Page	Registry	Rec St	Rec County	Description	Lot(s)
5026-4948-03	LO34133003	HELEN HILL YARD ET AL	W W WOOD	10/20/1937	KS	KEARNY COUNTY	6	360		KS	KEARNY	T0265-R037W-024 NW	1
5026-4949-00	LO34134000	W H JOHNSON ET AL	STANOLIND OIL AND GAS COMPANY	05/25/1946	KS	KEARNY COUNTY	14	114		KS	KEARNY	T0265-R038W-018 E/W	2
													3
													4
5026-4950-00	LO34135000	C A LOUICKS ET AL	JOE E DENHAM	05/25/1943	KS	KEARNY COUNTY	10	418		KS	KEARNY	T0265-R038W-018 NE	1
5026-4951-00	LO34136000	W H JOHNSON ET AL	STANOLIND OIL AND GAS COMPANY	05/25/1946	KS	KEARNY COUNTY	16	183		KS	KEARNY	T0265-R038W-019 E/W	2
5026-4952-00	LO34137000	JOHN B BRYANT ET AL	STANOLIND OIL AND GAS COMPANY	10/22/1947	KS	KEARNY COUNTY	12	348		KS	KEARNY	T0265-R038W-019 W/S/W	2
5026-4953-00	LO34138000	IMAN C WATT ET UX	C E BEYMER	05/12/1945	KS	KEARNY COUNTY	13	3		KS	KEARNY	T024S-R037W-004 SE	
5026-4954-00	LO34139000	EMIL G BARREN ET AL	STANOLIND OIL AND GAS COMPANY	02/10/1945	KS	KEARNY COUNTY	12	318		KS	KEARNY	T024S-R037W-004 SE	
5026-4955-00	LO34140000	HOMER L BEAUBERTON ET AL	STANOLIND OIL AND GAS COMPANY	03/16/1945	KS	KEARNY COUNTY	12	478		KS	KEARNY	T024S-R037W-004 NE	
5026-4956-00	LO34141000	MARY NA GREEN	C E BEYMER	08/07/1945	KS	KEARNY COUNTY	13	4		KS	KEARNY	T024S-R037W-004 NW	
5026-4957-00	LO34142000	J A SAUER ET UX	C E BEYMER	05/10/1945	KS	KEARNY COUNTY	12	585		KS	KEARNY	T023S-R037W-025	
5026-4958-00	LO34143000	VICTOR B TATE ET AL	W B OSBORN	07/21/1949	KS	KEARNY COUNTY	19	22		KS	KEARNY	T023S-R037W-021 NE	
5026-4959-00	LO34144000	VICTOR B TATE ET AL	W B OSBORN	07/21/1949	KS	KEARNY COUNTY	19	19		KS	KEARNY	T023S-R037W-021 NE/NW	
5026-4960-00	LO34145000	VICTOR B TATE ET AL	W B OSBORN	07/21/1949	KS	KEARNY COUNTY	19	25		KS	KEARNY	T023S-R037W-021 SE	
5026-4961-00	LO34146000	VICTOR B TATE ET AL	W B OSBORN	07/21/1949	KS	KEARNY COUNTY	19	16		KS	KEARNY	T023S-R037W-021 SW	
5026-4962-00	LO34147000	FRANCES H GARSON	CL YDE BEYMER JR	08/07/1951	KS	KEARNY COUNTY	20	604		KS	KEARNY	T023S-R037W-021 NW/NW	
5026-4963-00	LO34148000	IMAN WATT ET UX	C E BEYMER	11/18/1944	KS	KEARNY COUNTY	12	149		KS	KEARNY	T024S-R038W-015	
5026-4964-00	LO34149000	STATE BOARD OF ADMINISTRATION	FRED C KOCH	08/20/1932	KS	KEARNY COUNTY	14	158		KS	FINNEY	T028S-R037W-013	
5026-4965-00	LO34150000	ORANGE J BROWN ET UX	L F MEYERS	07/07/1932	KS	FINNEY COUNTY	7	177		KS	FINNEY	T028S-R037W-013	
5026-4967-00	LO34151000	ORANGE J BROWN ET UX	NORTHERN NATURAL GAS COMPANY	10/29/1940	KS	FINNEY COUNTY	11	159		KS	FINNEY	T026S-R034W-020	
5026-4968-00	LO34152000	ORANGE J BROWN ET UX	NORTHERN NATURAL GAS COMPANY	10/29/1940	KS	FINNEY COUNTY	11	152		KS	FINNEY	T026S-R034W-009	
5026-4975-00	LO34153000	T P LEE ESTATE	FINCKER OIL & GAS PRODUCTION CO	08/14/1943	KS	KEARNY COUNTY	10	177		KS	KEARNY	T026S-R038W-019	
5026-4980-01	LO34154001	FOUNTAIN G EDWARDS ET UX	NORTHERN NATURAL GAS COMPANY	05/05/1944	KS	SEWARD COUNTY	89	29		KS	SEWARD	T022S-R034W-004 SW	
5026-4980-02	LO34154002	FEDERAL LAND BANK OF WICHITA	NORTHERN NATURAL GAS COMPANY	05/05/1944	KS	SEWARD COUNTY	89	29		KS	SEWARD	T022S-R034W-005 S/E	
5026-4984-00	LO34156000	H D MASSON ET UX	BEN P BRACK	11/29/1944	KS	SEWARD COUNTY	69	476		KS	SEWARD	T022S-R034W-005 S/E	
5026-4987-00	LO34156000	L G MUSTAIN ET AL	NORTHERN NATURAL GAS COMPANY	05/18/1944	KS	FINNEY COUNTY	13	563		KS	FINNEY	T026S-R038W-018 SE	
5026-4988-00	LO34157000	ALBERT SPRINGER ET UX	NORTHERN NATURAL GAS COMPANY	05/10/1944	KS	HASKELL COUNTY	5	15		KS	HASKELL	T028S-R034W-020 W/W/S/E	
5026-4989-00	LO34158000	ALBERT SPRINGER ET UX	NORTHERN NATURAL GAS COMPANY	05/10/1944	KS	HASKELL COUNTY	5	18		KS	HASKELL	T028S-R034W-020 E/S/E	
5026-4990-00	LO34159000	J A BROWN ET UX	CITTES SERVICE OIL COMPANY	11/25/1946	KS	HASKELL COUNTY	8	1		KS	HASKELL	T028S-R034W-020	
5026-4991-00	LO34160000	JOE CLARK ET UX	CITTES SERVICE OIL COMPANY	11/08/1942	KS	HASKELL COUNTY	3	437		KS	HASKELL	T028S-R034W-021 SW	
5026-4992-00	LO34161000	MATILDA WALKER ET VIR	NORTHERN NATURAL GAS COMPANY	11/25/1944	KS	FINNEY COUNTY	14	514		KS	FINNEY	T026S-R033W-007 E/S/E	

**EXHIBIT**  
**Leases**  
**KANSAS AND OKLAHOMA**

Legacy Number	Lease Number	Lessor	Lessee	Lease Date	State	County	Book	Page	Registry	Rec St	Rec County	Description	Lot(s)
5026-4993-00	LO34162000	JOHN W NOLAN ET AL	NORTHERN NATURAL GAS COMPANY	11/25/1944	KS	FINNEY COUNTY	14	487		KS	FINNEY	T026S-R033W-017 SE	
5026-4994-00	LO34163000	J A Y LWARD TRUST ESTATES	NORTHERN NATURAL GAS COMPANY	07/09/1945	KS	FINNEY COUNTY	15	59		KS	FINNEY	T026S-R033W-007 NE	
5026-4995-00	LO34164000	JENNIE BARKER	MAGNOLIA PETROLIUM COMPANY	03/03/1945	KS	FINNEY COUNTY	14	43		KS	FINNEY	T026S-R033W-007 SW	
5026-4996-00	LO34165000	MARY E CAREY	CITIES SERVICE OIL COMPANY	11/03/1942	KS	HASKELL COUNTY	3	445		KS	HASKELL	T028S-R034W-011 NE	
5026-4997-01	LO34166001	EVA G DAVIS ET VIR	NORTHERN NATURAL GAS COMPANY	05/10/1944	KS	HASKELL COUNTY	8	421		KS	HASKELL	T028S-R034W-011 E/SE	
5026-4997-02	LO34166002	HERVEY B RICHARDSON ET UX	FRANK MCCOY	04/26/1943	KS	HASKELL COUNTY	4	574		KS	HASKELL	T028S-R034W-011 W/SE	
5026-4998-00	LO34167000	MAUD COLLINGWOOD	JOE E DENHAM	05/10/1944	KS	HASKELL COUNTY	3	634		KS	HASKELL	T028S-R034W-011 W	
5026-4999-00	LO34168000	ROSA STEWART ET VIR	NORTHERN NATURAL GAS COMPANY	05/12/1944	KS	HASKELL COUNTY	4	648		KS	HASKELL	T028S-R034W-020 NW	
5026-5002-00	LO34170000	ELIUS FLUCK ET UX	NORTHERN NATURAL GAS COMPANY	04/20/1943	KS	HASKELL COUNTY	5	4		KS	HASKELL	T028S-R034W-020 SW	
5026-5003-00	LO34170000	JOSEPH D C GEFERING ET UX	CITIES SERVICE OIL COMPANY	12/14/1953	KS	FINNEY COUNTY	4	32		KS	HASKELL	T024S-R031W-028 SE	
5026-5004-00	LO34171000	CITY OF GARDEN CITY KANSAS (THE)	NORTHERN NATURAL GAS PRODUCING COMPANY	12/14/1953	KS	FINNEY COUNTY	32	236		KS	FINNEY	T024S-R031W-028 SE	
5026-5005-00	LO34172000	CITY OF GARDEN CITY KANSAS (THE)	NORTHERN NATURAL GAS PRODUCING COMPANY	12/14/1953	KS	FINNEY COUNTY	32	239		KS	FINNEY	T024S-R031W-028 SW	
5026-5006-00	LO34173000	CITY OF GARDEN CITY KANSAS (THE)	NORTHERN NATURAL GAS COMPANY	12/14/1953	KS	FINNEY COUNTY	32	240		KS	FINNEY	T024S-R031W-033 N	
5026-5007-00	LO34174000	CITY OF GARDEN CITY KANSAS (THE)	NORTHERN NATURAL GAS COMPANY	12/14/1953	KS	FINNEY COUNTY	32	241		KS	FINNEY	T024S-R031W-027 SW	
5026-5008-00	LO34175000	JOHN R REIMER	NORTHERN NATURAL GAS COMPANY	05/12/1944	KS	HASKELL COUNTY	5	17		KS	HASKELL	T028S-R034W-022 NE	
5026-5009-00	LO34176000	GLENN G MOORE ET UX	NORTHERN NATURAL GAS COMPANY	07/16/1945	KS	HASKELL COUNTY	7	47		KS	HASKELL	T028S-R034W-021 NW	
5026-5010-00	LO34177000	RAULPH R MAUGHLIN ET UX	NORTHERN NATURAL GAS COMPANY	05/16/1944	KS	HASKELL COUNTY	5	20		KS	HASKELL	T028S-R034W-022 SW	
5026-5011-00	LO34178000	BERNHARD D DOERKSEN ET UX	NORTHERN NATURAL GAS COMPANY	03/17/1944	KS	HASKELL COUNTY	5	13		KS	HASKELL	T028S-R034W-021 NNE	
5026-5012-00	LO34179000	BERNHARD D DOERKSEN ET UX	NORTHERN NATURAL GAS COMPANY	05/11/1944	KS	HASKELL COUNTY	5	14		KS	HASKELL	T028S-R034W-027 SNE	
5026-5013-00	LO34180000	B D DOERKSEN ET UX	NORTHERN NATURAL GAS COMPANY	05/11/1944	KS	HASKELL COUNTY	5	12		KS	HASKELL	T028S-R034W-027 E/SE	
5026-5014-01	LO34181001	SHELL OIL COMPANY INCORPORATE	NORTHERN NATURAL GAS COMPANY	03/01/1948	KS	HASKELL COUNTY	9	522		KS	HASKELL	T028S-R034W-014 S	
5026-5014-02	LO34181002	STONESBREET O L V D E ET UX	JOE E DENHAM	03/01/1943	KS	HASKELL COUNTY	4	337		KS	HASKELL	T028S-R034W-014 N	
5026-5015-00	LO34182000	MARY ELEANOR KIRK ET VIR	NORTHERN NATURAL GAS COMPANY	03/08/1946	KS	FINNEY COUNTY	15	437		KS	FINNEY	T022S-R032W-031 NNE	
												T022S-R032W-031 S	
												T022S-R032W-031 SNE	
												T023S-R032W-006 NW	
5026-5016-00	LO34183000	ANNETTA P EARLOUGHER ET VIR	NORTHERN NATURAL GAS COMPANY	04/18/1940	KS	KEARNY COUNTY	7	489		KS	KEARNY	T026S-R036W-032 N	
5026-5017-00	LO34184000	GEORGE H TAITE ESTATE ET AL	FINAKER OIL & GAS PRODUCTION COMPANY (TH	11/29/1945	KS	KEARNY COUNTY	13	264		KS	KEARNY	T026S-R036W-032 S	
5026-5018-00	LO34185000	CHARLES D EVANS ET UX	NORTHERN NATURAL GAS COMPANY	04/18/1940	KS	GRANT COUNTY	5	8		KS	GRANT	T027S-R037W-003 N	
5026-5019-00	LO34186000	EDWARD F JUDGE	NORTHERN NATURAL GAS COMPANY	04/23/1940	KS	GRANT COUNTY	5	24		KS	GRANT	T027S-R037W-003 S	
5026-5020-00	LO34187000	ANNA E BEAUGH	NORTHERN NATURAL GAS COMPANY	05/19/1944	KS	HASKELL COUNTY	5	22		KS	HASKELL	T028S-R034W-016 NE	
5026-5021-00	LO34188000	JACOB M GOERING ET UX	NORTHERN NATURAL GAS COMPANY	06/02/1945	KS	HASKELL COUNTY	6	530		KS	HASKELL	T028S-R034W-016 NW	
5026-5022-00	LO34189000	GUY E FLETCHER ET UX	NORTHERN NATURAL GAS COMPANY	10/06/1945	KS	HASKELL COUNTY	7	54		KS	HASKELL	T028S-R034W-016 SW	
5026-5023-00	LO34190000	GUY E FLETCHER ET UX	NORTHERN NATURAL GAS COMPANY	10/06/1945	KS	HASKELL COUNTY	7	53		KS	HASKELL	T028S-R034W-016 SE	
5026-5024-00	LO34191000	CHARLES C GALL	NORTHERN NATURAL GAS COMPANY	04/08/1940	KS	GRANT COUNTY	4	426		KS	GRANT	T027S-R037W-021 E	
5026-5025-00	LO34192000	CHARLES C GALL	NORTHERN NATURAL GAS COMPANY	04/08/1940	KS	GRANT COUNTY	4	425		KS	GRANT	T027S-R037W-021 SW	
5026-5026-00	LO34193000	ELIZABETH H DOWNE ET VIR	NORTHERN NATURAL GAS COMPANY	04/12/1940	KS	GRANT COUNTY	5	10		KS	GRANT	T027S-R037W-021 NW	
5026-5027-00	LO34194000	CHARLES C GALL	NORTHERN NATURAL GAS COMPANY	04/08/1940	KS	GRANT COUNTY	4	429		KS	GRANT	T027S-R037W-009 W	
5026-5028-00	LO34195000	CHARLES C GALL	NORTHERN NATURAL GAS COMPANY	04/08/1940	KS	GRANT COUNTY	4	430		KS	GRANT	T027S-R037W-009 E	
5026-5029-00	LO34196000	CHARLES C GALL	NORTHERN NATURAL GAS COMPANY	04/08/1940	KS	GRANT COUNTY	4	427		KS	GRANT	T027S-R037W-016 W	
5026-5030-00	LO34197000	CHARLES C GALL	NORTHERN NATURAL GAS COMPANY	04/08/1940	KS	GRANT COUNTY	4	428		KS	GRANT	T027S-R037W-016 E	

**EXHIBIT**  
**Leases**  
**KANSAS AND OKLAHOMA**

Legacy Number	Lease Number	Lessor	Lessee	Lease Date	State	County	Book	Page	Registry	Rec St	Rec County	Description	Lot(s)
5026-5031-00	LO342198000	HERBERT D JOHNSON ET UX	NORTHERN NATURAL GAS COMPANY	04/06/1940	KS	KEARNY COUNTY	7	474		KS	KEARNY	T026S-R037W-Q28 E	1
5026-5032-00	LO34198000	OTTO WAECHTER ET AL	NORTHERN NATURAL GAS COMPANY	04/05/1940	KS	KEARNY COUNTY	7	488		KS	KEARNY	T026S-R037W-Q28 NW	1
5026-5033-00	LO34200000	MAUD O GROSELOSE	NORTHERN NATURAL GAS COMPANY	04/22/1940	KS	KEARNY COUNTY	7	538		KS	KEARNY	T026S-R038W-Q30 ENW	2
5026-5034-01	LO34201001	SHELL OIL COMPANY INC	NORTHERN NATURAL GAS COMPANY	02/18/1942	KS	KEARNY COUNTY	9	187		KS	KEARNY	T026S-R038W-Q30 S	2
5026-5034-02	LO34201002	WILLIAM BROADHURST ET UX	NORTHERN NATURAL GAS COMPANY	02/20/1942	KS	KEARNY COUNTY	9	188		KS	KEARNY	T026S-R038W-Q30 S	3
5026-5035-00	LO34202000	THOMAS J DREESE ET AL	NORTHERN NATURAL GAS COMPANY	05/12/1942	KS	GRANT COUNTY	6	124		KS	GRANT	T028S-R037W-Q02 N/SE	1
5026-5036-00	LO34203800	MINNIE HINSON SLATER ET VIR	NORTHERN NATURAL GAS COMPANY	05/12/1941	KS	GRANT COUNTY	5	93		KS	GRANT	T028S-R037W-Q02 SINW	3
5026-5037-00	LO34204000	EDWIN J BOOKWALTER (HEIRS OF)	NORTHERN NATURAL GAS COMPANY	05/12/1942	KS	GRANT COUNTY	6	125		KS	GRANT	T028S-R037W-Q02 SW	4
5026-5038-01	LO34205001	ILLINOIS BANKERS LIFE ASSURANCE	NORTHERN NATURAL GAS COMPANY	09/01/1943	KS	HASKELL COUNTY	4	286		KS	HASKELL	T028S-R034W-Q12 SE	2
5026-5038-02	LO34205002	HOME ROYALTY ASSOCIATION INC	NORTHERN NATURAL GAS COMPANY	06/21/1944	KS	HASKELL COUNTY	4	129		KS	HASKELL	T028S-R034W-Q12 SE	2
5026-5039-00	LO34206000	DOROTHY MUMRHY	NORTHERN NATURAL GAS COMPANY	11/28/1944	KS	HASKELL COUNTY	6	270		KS	HASKELL	T028S-R034W-Q12 SW	2
5026-5040-00	LO34207000	W W DAUGHERTY ET UX	NORTHERN NATURAL GAS COMPANY	08/12/1946	KS	HASKELL COUNTY	7	303		KS	HASKELL	T028S-R034W-Q12 ENW	3
5026-5041-00	LO34208000	L L JONES ET UX	NORTHERN NATURAL GAS COMPANY	06/09/1946	KS	FINNEY COUNTY	15	433		KS	FINNEY	T028S-R034W-Q12 WNW	3
5026-5042-00	LO34209000	JESSIE C WALLS	NORTHERN NATURAL GAS COMPANY	05/05/1944	KS	FINNEY COUNTY	13	505		KS	FINNEY	T026S-R034W-Q02 S/NE	4
5026-5043-00	LO34210000	TAYLOR L JONES ET UX	NORTHERN NATURAL GAS COMPANY	06/08/1946	KS	FINNEY COUNTY	15	438		KS	FINNEY	T026S-R034W-Q02 S	2
5026-5044-00	LO34211000	TAYLOR L JONES ET UX	NORTHERN NATURAL GAS COMPANY	06/08/1946	KS	FINNEY COUNTY	15	439		KS	FINNEY	T026S-R034W-Q04 SIN	1
5026-5046-00	LO34213000	TAYLOR L JONES ET UX	NORTHERN NATURAL GAS COMPANY	06/09/1946	KS	FINNEY COUNTY	15	432		KS	FINNEY	T026S-R034W-Q01 SIN	4
5026-5047-00	LO34214000	O H ACOMI ET UX	NORTHERN NATURAL GAS COMPANY	04/20/1944	KS	FINNEY COUNTY	13	323		KS	FINNEY	T026S-R034W-Q01 S	4
5026-5048-00	LO34215000	TAYLOR L JONES ET UX	NORTHERN NATURAL GAS COMPANY	06/08/1946	KS	FINNEY COUNTY	15	436		KS	FINNEY	T026S-R034W-Q11 N	2
5026-5049-00	LO34216000	H C SARTORPUS ET UX	NORTHERN NATURAL GAS COMPANY	05/19/1944	KS	FINNEY COUNTY	13	565		KS	FINNEY	T026S-R034W-Q11 SE	3
5026-5050-00	LO34217000	ROSA HOUK ET AL	NORTHERN NATURAL GAS COMPANY	07/17/1945	KS	FINNEY COUNTY	13	168		KS	FINNEY	T026S-R033W-Q30 ENW	1
5026-5051-01	LO34218001	L L JONES ET UX	NORTHERN NATURAL GAS COMPANY	02/11/1963	KS	FINNEY COUNTY	27	3		KS	FINNEY	T025S-R033W-Q30 E/SW	2
5026-5051-02	LO34218002	D K PURVIS ET UX	NORTHERN NATURAL GAS PRODUCTION COMPANY	03/03/1963	KS	FINNEY COUNTY	27	141		KS	FINNEY	T025S-R033W-Q30 E/SW	3
5026-5052-00	LO34219000	C L JURY JR	NORTHERN NATURAL GAS COMPANY	04/09/1940	KS	KEARNY COUNTY	7	575		KS	KEARNY	T026S-R037W-Q02 N/SE/SE/SE	4

**EXHIBIT  
Leases  
KANSAS AND OKLAHOMA**

Legacy Number	Lease Number	Lessor	Lessee	Lease Date	State	County	Book	Page	Registry	Rec St	Rec County	Description	Lot(s)
5026-5093-00	LO34220000	MINNIE J JURY	NORTHERN NATURAL GAS PRODUCING COMPANY	08/21/1996	KS	KEARNY COUNTY	30	75		KS	KEARNY	T026S-R037W-032 W/SE/SE	
5026-5094-01	LO34221001	ROYALTY HOLDING COMPANY	NORTHERN NATURAL GAS PRODUCING COMPANY	03/31/1994	KS	KEARNY COUNTY	25	324		KS	KEARNY	T026S-R037W-032 NW	
5026-5094-02	LO34221002	DEAN M STACY ET UX	JOE DENHAM	05/10/1944	KS	KEARNY COUNTY	25	383		KS	KEARNY	T026S-R037W-032 NW	
5026-5094-03	LO34221003	GULF COAST WESTERN OIL CO	NORTHERN NATURAL GAS PRODUCING COMPANY	03/31/1994	KS	KEARNY COUNTY	25	328		KS	KEARNY	T026S-R037W-032 NW	
5026-5094-04P	LO34221004	DALRYD BLANKENSHIP	NORTHERN NATURAL GAS PRODUCING COMPANY	02/08/1997	KS	KEARNY COUNTY	30	157		KS	KEARNY	T026S-R037W-032 NE/SE	
5026-5094-09P	LO34221005	P S MCCORMACK ET UX	NORTHERN NATURAL GAS PRODUCING COMPANY	02/08/1997	KS	KEARNY COUNTY	30	593		KS	KEARNY	T026S-R037W-032 NE/SE/SE	
5026-5095-00	LO34223000	C L JURY JR	NORTHERN NATURAL GAS PRODUCING COMPANY	04/09/1940	KS	KEARNY COUNTY	5	56		KS	KEARNY	T026S-R037W-032 SW	
5026-5095-00	LO34223000	MINNIE J JURY	NORTHERN NATURAL GAS PRODUCING COMPANY	08/21/1996	KS	KEARNY COUNTY	10	303		KS	KEARNY	T027S-R037W-004 S	
5026-5095-01	LO34224001	MINNIE J JURY	NORTHERN NATURAL GAS PRODUCING COMPANY	04/29/1994	KS	KEARNY COUNTY	10	302		KS	KEARNY	T027S-R037W-004 SE/SE	
5026-5098-01	LO34225001	ROYALTY HOLDING COMPANY	NORTHERN NATURAL GAS PRODUCING COMPANY	03/31/1994	KS	KEARNY COUNTY	10	288		KS	KEARNY	T027S-R037W-004 NE	
5026-5098-02	LO34225002	GULF COAST WESTERN OIL CO	NORTHERN NATURAL GAS PRODUCING COMPANY	03/31/1994	KS	KEARNY COUNTY	10	289		KS	KEARNY	T027S-R037W-004 NE	
5026-5098-03	LO34225003	DEAN M STACY ET UX	NORTHERN NATURAL GAS PRODUCING COMPANY	03/22/1994	KS	KEARNY COUNTY	10	301		KS	KEARNY	T027S-R037W-004 NE	
5026-5098-00	LO34226000	FEDERAL LAND BANK OF WICHITA (THE)	NORTHERN NATURAL GAS PRODUCING COMPANY	05/12/1944	KS	FINNEY COUNTY	13	503		KS	FINNEY	T026S-R033W-021 N	
5026-5090-00	LO34227000	L J COCKEY ET UX	NORTHERN NATURAL GAS PRODUCING COMPANY	11/25/1944	KS	FINNEY COUNTY	14	482		KS	FINNEY	T026S-R033W-021 N/SE	
5026-5091-00	LO34228000	FARTHUR STONE ET UX	NORTHERN NATURAL GAS PRODUCING COMPANY	09/22/1993	KS	FINNEY COUNTY	28	289		KS	FINNEY	T026S-R033W-021 S/SE	
5026-5092-00	LO34229000	LUCY E TOLSON	NORTHERN NATURAL GAS PRODUCING COMPANY	11/28/1944	KS	FINNEY COUNTY	19	295		KS	FINNEY	T026S-R033W-021 SW	
5026-5093-00	LO34230000	ARGENTINE LAND COMPANY THE	JESSIE STRUTHERS	02/03/1947	KS	KEARNY COUNTY	15	541		KS	KEARNY	T026S-R039W-029 N/NE	
5026-5094-00	LO34231000	VICTOR B TATE ET AL	COLUMBIAN FUEL CORPORATION	05/10/1948	KS	KEARNY COUNTY	17	213		KS	KEARNY	T026S-R039W-033 SE	
5026-5095-00	LO34232000	VICTOR B TATE ET AL	COLUMBIAN FUEL CORPORATION	05/10/1948	KS	KEARNY COUNTY	17	214		KS	KEARNY	T026S-R039W-033 SW	
5026-5096-00	LO34233000	USA KSNM 011123	ROSE W SIMPSON	02/01/1947	KS	KEARNY COUNTY	16	126		KS	KEARNY	T026S-R039W-029 N/NE	
5026-5097-00	LO34234000	HAZEL FERGUSON ET AL	FRANCIS KRONE	02/11/1947	KS	KEARNY COUNTY	18	339		KS	KEARNY	T026S-R037W-013 S/NE	
5026-5098-00	LO34235000	JOHN ROE ET AL	NORTHERN NATURAL GAS COMPANY	11/25/1944	KS	FINNEY COUNTY	14	487		KS	FINNEY	T026S-R033W-017 SW	
5026-5099-00	LO34236000	JOHN ROE ET AL	NORTHERN NATURAL GAS COMPANY	07/12/1943	KS	HASKELL COUNTY	4	185		KS	HASKELL	T030S-R033W-002 SE	
5026-5099-00	LO34236000	FLORA A MEREDITH	JOE E DENHAM	07/12/1943	KS	HASKELL COUNTY	4	180		KS	HASKELL	T030S-R033W-002 SE	
5026-5070-00	LO34237000	FLORA A MEREDITH	JOE E DENHAM	08/15/1943	KS	HASKELL COUNTY	4	314		KS	HASKELL	T030S-R033W-002 SW	
5026-5071-01	LO34238001	ROY CARTER ET UX	JOE E DENHAM	08/10/1949	KS	HASKELL COUNTY	10	87		KS	HASKELL	T030S-R033W-002 SW	
5026-5072-00	LO34239000	SHELL OIL COMPANY INCORPORATED	NORTHERN NATURAL GAS COMPANY	04/09/1940	KS	KEARNY COUNTY	5	56		KS	KEARNY	T027S-R037W-008 NE	
5026-5072-00	LO34239000	C L JURY JR	NORTHERN NATURAL GAS COMPANY	08/21/1996	KS	KEARNY COUNTY	10	304		KS	KEARNY	T027S-R037W-008 NW/NE	
5026-5073-01	LO34240001	MINNIE J JURY	NORTHERN NATURAL GAS PRODUCING COMPANY	03/28/1997	KS	KEARNY COUNTY	22	272		KS	KEARNY	T027S-R037W-008 NW/NE	
5026-5073-02	LO34240002	SHELL OIL COMPANY	NORTHERN NATURAL GAS PRODUCING COMPANY	04/12/1940	KS	KEARNY COUNTY	5	112		KS	KEARNY	T027S-R037W-008 NW	
5026-5074-00	LO34241000	OMA REYNOLDS MCGUIRE	NORTHERN NATURAL GAS COMPANY	04/15/1940	KS	GRANT COUNTY	5	59		KS	GRANT	T027S-R037W-008 SW	
5026-5075-00	LO34242000	LUELLA PAINE DULANEY	NORTHERN NATURAL GAS COMPANY	04/09/1940	KS	GRANT COUNTY	5	433		KS	GRANT	T027S-R037W-008 SE	
5026-5076-00	LO34243000	FRANK J GRESSEL	NORTHERN NATURAL GAS COMPANY	07/15/1943	KS	HASKELL COUNTY	4	251		KS	HASKELL	T030S-R033W-013 NE	
5026-5077-00	LO34244000	C L HICKMAN ET UX	JOE E DENHAM	07/12/1943	KS	HASKELL COUNTY	4	149		KS	HASKELL	T030S-R033W-013 NE	
5026-5078-00	LO34245000	FLORA A MEREDITH	JOE E DENHAM	07/12/1943	KS	HASKELL COUNTY	4	222		KS	HASKELL	T030S-R033W-013 NW	
5026-5079-00	LO34246000	FLORA A MEREDITH	FRED C KOCH	08/01/1943	KS	HASKELL COUNTY	4	503		KS	HASKELL	T030S-R033W-013 SE	
5026-5080-01	LO34247001	FLOYD W LEONARD ET UX	JOE E DENHAM	09/22/1944	KS	HASKELL COUNTY	4	380		KS	HASKELL	T030S-R033W-013 SE	
5026-5080-02	LO34247002	ILLINOIS BANKERS LIFE ASSURANCE	JOE E DENHAM	08/22/1944	KS	HASKELL COUNTY	5	380		KS	HASKELL	T030S-R033W-013 SE	
5026-5091-00	LO34248000	FLORA A MEREDITH	JOE E DENHAM	07/12/1943	KS	HASKELL COUNTY	4	151		KS	HASKELL	T030S-R033W-011 N/NE	
5026-5092-00	LO34249000	FLORA A MEREDITH	JOE E DENHAM	07/12/1943	KS	HASKELL COUNTY	4	152		KS	HASKELL	T030S-R033W-011 SE	
5026-5093-00	LO34250000	CARR R LUCAS ET UX	NORTHERN NATURAL GAS COMPANY	05/12/1944	KS	HASKELL COUNTY	4	653		KS	HASKELL	T028S-R034W-002 SW	

**EXHIBIT**  
**Leases**  
**KANSAS AND OKLAHOMA**

Legacy Number	Lease Number	Lessor	Lessee	Lease Date	State	County	Book	Page	Registry	Rec St	Rec County	Description	Lot(s)
5026-5094-00	LO34251000	WYNNE LUCAS ET UX	NORTHERN NATURAL GAS COMPANY	05/10/1944	KS	HASKELL COUNTY	5	16		KS	HASKELL	T0285-R034W-02E E/SE	3
5026-5095-00	LO34252000	GLENN G MOORE ET UX	NORTHERN NATURAL GAS COMPANY	07/16/1945	KS	HASKELL COUNTY	6	16		KS	HASKELL	T0285-R034W-02E E/SE	4
5026-5096-00	LO34253000	J J WOODY ET UX	CITIES SERVICE OIL COMPANY	11/02/1942	KS	HASKELL COUNTY	3	454		KS	HASKELL	T0285-R034W-02E E/SE	3
5026-5097-00	LO34254000	FRANK A ROY ET UX	NORTHERN NATURAL GAS COMPANY	02/05/1948	KS	HASKELL COUNTY	8	295		KS	HASKELL	T0285-R034W-013 NE	3
5026-5098-00	LO34255000	W A FREEMAN	JOE E DENHAM	04/20/1943	KS	HASKELL COUNTY	3	627		KS	HASKELL	T0285-R034W-013 W	3
5026-5099-00	LO34256000	FRANK MCCOY ET UX	NORTHERN NATURAL GAS COMPANY	07/06/1946	KS	HASKELL COUNTY	7	394		KS	HASKELL	T0285-R034W-02E NE	3
5026-5090-01	LO34257001	FRANK MCCOY ET UX	NORTHERN NATURAL GAS COMPANY	07/06/1946	KS	HASKELL COUNTY	7	395		KS	HASKELL	T0285-R034W-02E NW	3
5026-5090-02	LO34257002	T J WRATIL ET UX	NORTHERN NATURAL GAS COMPANY	05/06/1946	KS	HASKELL COUNTY	7	289		KS	HASKELL	T0285-R034W-02E E/SE	3
5026-5090-03	LO34257003	WILLIAM J WRATIL ET UX	NORTHERN NATURAL GAS COMPANY	05/06/1946	KS	HASKELL COUNTY	7	288		KS	HASKELL	T0285-R034W-02E W/SW	3
5026-5091-00	LO34258000	FRED MILES	NORTHERN NATURAL GAS COMPANY	05/12/1944	KS	HASKELL COUNTY	4	644		KS	HASKELL	T0285-R034W-02E W/SE	3
5026-5092-00	LO34259000	R E WINTER ET AL	NORTHERN NATURAL GAS PRODUCING COMPANY	07/16/1953	KS	HASKELL COUNTY	13	64		KS	HASKELL	T0285-R034W-001 SW	3
5026-5093-00	LO34260000	FLORENCE BELLE MOSBARGER ET VIR	NORTHERN NATURAL GAS COMPANY	05/10/1944	KS	HASKELL COUNTY	4	652		KS	HASKELL	T0285-R033W-007 E/NW	2
5026-5094-00	LO34261000	JOHN W KELMAN	NORTHERN NATURAL GAS COMPANY	06/12/1946	KS	HASKELL COUNTY	7	302		KS	HASKELL	T0285-R033W-007 E/SE	2
5026-5095-00	LO34262000	MARTIN MUNZ	NORTHERN NATURAL GAS COMPANY	11/12/1940	KS	GRANT COUNTY	5	75		KS	GRANT	T0285-R033W-007 SE	4
5026-5096-00	LO34263000	JAY T SMITH ET UX	NORTHERN NATURAL GAS COMPANY	11/12/1940	KS	GRANT COUNTY	5	76		KS	GRANT	T0285-R033W-008 E/SE	4
5026-5097-00	LO34264000	ERNEST R GALL ET AL	NORTHERN NATURAL GAS COMPANY	01/03/1941	KS	GRANT COUNTY	5	80		KS	GRANT	T0285-R033W-008 E	7
5026-5098-00	LO34265000	JACOB W GOHRING ET UX	NORTHERN NATURAL GAS COMPANY	06/20/1945	KS	HASKELL COUNTY	6	529		KS	HASKELL	T0285-R034W-008 SE	3
5026-5099-00	LO34266000	ERNEST J DUBOIS ET UX	NORTHERN NATURAL GAS COMPANY	05/04/1944	KS	HASKELL COUNTY	5	23		KS	HASKELL	T0285-R034W-008 NNW	3
5026-5100-00	LO34267000	GUY E FLETCHER ET UX	CITIES SERVICE OIL COMPANY	04/21/1943	KS	HASKELL COUNTY	4	37		KS	HASKELL	T0285-R034W-008 SW	6
5026-5101-00	LO34268000	FLORA A MEREDITH ESTATE ET AL	JOE E DENHAM	08/20/1944	KS	HASKELL COUNTY	4	286		KS	HASKELL	T0285-R034W-008 NE	3
5026-5102-00	LO34269000	S E WRIGHT ET UX	BEN F BRACK	04/03/1945	KS	HASKELL COUNTY	6	522		KS	HASKELL	T0285-R032W-031	4
5026-5103-00	LO34270000	DORIS WADE GILBERT ET VIR	BEN F BRACK	04/16/1945	KS	HASKELL COUNTY	6	521		KS	HASKELL	T0285-R032W-031	4
5026-5104-01	LO34271001	FLORENCE M ASKEW ET AL	JOE E DENHAM	10/20/1944	KS	HASKELL COUNTY	6	540		KS	HASKELL	T0285-R032W-031 NE	3
5026-5104-02	LO34271002	WALTER KUHN ET VIR	JOE E DENHAM	10/20/1944	KS	HASKELL COUNTY	5	428		KS	HASKELL	T0285-R032W-031 NE	3
5026-5105-00	LO34272000	IDA JO FAUROTT ET VIR	WALTER KUHN AND R D BURRIS	09/30/1949	KS	HASKELL COUNTY	10	189		KS	HASKELL	T0285-R032W-031 ENW	1

**EXHIBIT**  
**Leases**  
**KANSAS AND OKLAHOMA**

Legacy Number	Lease Number	Lessor	Lessee	Lease Date	State	County	Book	Page	Registry	Rec St	Rec County	Description	Lot(s)
5026-51-07-00	LO34273000	GEORGE W NUSSER ET UX	NORTHERN NATURAL GAS COMPANY	04/09/1940	KS	GRANT COUNTY	5	16		KS	GRANT	T027S-R037W-017 W	2
5026-51-08-00	LO34274000	GEORGE W NUSSER ET UX	NORTHERN NATURAL GAS COMPANY	04/09/1940	KS	GRANT COUNTY	5	15		KS	GRANT	T027S-R037W-017 E	
5026-51-09-00	LO34275000	HATTIE E ANDERSON ET AL	NORTHERN NATURAL GAS COMPANY	04/10/1940	KS	GRANT COUNTY	5	70		KS	GRANT	T027S-R037W-007 E/SW	
5026-51-10-00	LO34276000	HATTIE E ANDERSON ET AL	NORTHERN NATURAL GAS COMPANY	04/10/1940	KS	GRANT COUNTY	5	71		KS	GRANT	T027S-R037W-018 NW	
5026-51-11-00	LO34277000	GEORGE W NUSSER ET UX	NORTHERN NATURAL GAS COMPANY	04/09/1940	KS	GRANT COUNTY	5	17		KS	GRANT	T027S-R037W-018 SE	
5026-51-12-00	LO34278000	JOHN T WILSON ET UX	NORTHERN NATURAL GAS COMPANY	04/16/1940	KS	GRANT COUNTY	5	34		KS	GRANT	T027S-R037W-018 NE	
5026-51-13-00	LO34279000	JOHN W OMONS ET UX	NORTHERN NATURAL GAS COMPANY	05/12/1944	KS	HASKELL COUNTY	4	647		KS	HASKELL	T028S-R039W-020 NW	
5026-51-14-00	LO34280000	ELLA DEMORET	NORTHERN NATURAL GAS COMPANY	07/28/1944	KS	HASKELL COUNTY	5	102		KS	HASKELL	T028S-R039W-020 NE	
5026-51-15-00	LO34281000	GERTRUDE PECHIN	J C COLE	10/01/1947	KS	HASKELL COUNTY	8	121		KS	HASKELL	T028S-R039W-020 S	
5026-51-16-00	LO34282000	SAMUEL B HOWELL ET UX	FRED C KOCH	07/16/1943	KS	HASKELL COUNTY	4	184		KS	HASKELL	T030S-R039W-014 SE	
5026-51-17-00	LO34283000	FRED J BARBER ET UX	JOE E DENHAM	07/13/1943	KS	HASKELL COUNTY	4	290		KS	HASKELL	T030S-R039W-014 NE	
5026-51-18-00	LO34284000	FLORA A MEREDITH	JOE E DENHAM	07/12/1943	KS	HASKELL COUNTY	4	127		KS	HASKELL	T030S-R039W-014 NE	
5026-51-19-00	LO34285000	J W BRENNAMAN	NORTHERN NATURAL GAS COMPANY	05/08/1944	KS	FINNEY COUNTY	13	502		KS	FINNEY	T026S-R039W-021 N	
5026-51-20-00	LO34286000	J W BRENNAMAN	NORTHERN NATURAL GAS COMPANY	04/05/1940	KS	KEARNY COUNTY	7	472		KS	KEARNY	T026S-R039W-025 NW	
5026-51-21-00	LO34287000	EDGAR J ROWE	NORTHERN NATURAL GAS COMPANY	04/17/1940	KS	KEARNY COUNTY	7	501		KS	KEARNY	T026S-R039W-022 SE	
		T N THORPE ET UX	NORTHERN NATURAL GAS COMPANY									T026S-R039W-025 NE	
												T026S-R039W-025 S	
5026-51-22-00	LO34288000	FRANK A ROY ET UX	NORTHERN NATURAL GAS COMPANY	02/05/1948	KS	HASKELL COUNTY	8	246		KS	HASKELL	T028S-R039W-018 NW	
5026-51-23-00	LO34289000	T L HERNAGE ET UX	JOE E DENHAM	04/20/1943	KS	HASKELL COUNTY	3	635		KS	HASKELL	T028S-R039W-018 NE	
5026-51-24-00	LO34290000	THERESA W PRICE ET AL	JOE E DENHAM	04/12/1943	KS	HASKELL COUNTY	4	81		KS	HASKELL	T028S-R039W-018 SE	
5026-51-25-00	LO34291000	ZOE RICHARDSON WRIGHT ET VIR	NORTHERN NATURAL GAS COMPANY	06/13/1946	KS	HASKELL COUNTY	7	382		KS	HASKELL	T028S-R039W-018 SW	
5026-51-26-00	LO34292000	E H ELLIOTT	NORTHERN NATURAL GAS PRODUCING COMPANY	04/30/1963	KS	HASKELL COUNTY	13	62		KS	HASKELL	T028S-R039W-003 SW	
5026-51-27-00	LO34293000	SUSIE SMITH ET AL	NORTHERN NATURAL GAS PRODUCING COMPANY	03/27/1963	KS	HASKELL COUNTY	13	52		KS	HASKELL	T028S-R039W-003 SE	
5026-51-28-00	LO34294000	SUSIE SMITH ET AL	NORTHERN NATURAL GAS PRODUCING COMPANY	03/27/1963	KS	HASKELL COUNTY	13	55		KS	HASKELL	T028S-R039W-003 NE	
5026-51-29-00	LO34295000	SUSIE SMITH ET AL	NORTHERN NATURAL GAS PRODUCING COMPANY	03/27/1963	KS	HASKELL COUNTY	13	58		KS	HASKELL	T028S-R039W-003 NW	
5026-51-30-00	LO34296000	SUSIE SMITH ET AL	NORTHERN NATURAL GAS PRODUCING COMPANY	03/27/1963	KS	HASKELL COUNTY	13	61		KS	HASKELL	T028S-R039W-003 S	
5026-51-31-00	LO34297000	F ARTHUR STONE ET UX	NORTHERN NATURAL GAS COMPANY	11/25/1944	KS	FINNEY COUNTY	14	473		KS	FINNEY	T026S-R039W-020 E	
5026-51-32-00	LO34298000	VERNON E HERRIOTT	NORTHERN NATURAL GAS COMPANY	05/10/1944	KS	FINNEY COUNTY	189	295		KS	FINNEY	T026S-R039W-020 NW	
5026-51-33-00	LO34299000	HIRAM ELWOOD SUMMERS ET UX	NORTHERN NATURAL GAS COMPANY	04/18/1940	KS	KEARNY COUNTY	13	506		KS	KEARNY	T026S-R039W-020 NW	
								169				T026S-R039W-031 E/NW	1
								537				T026S-R039W-031 E/NW	2
								295				T026S-R039W-031 NE	1
								506				T026S-R039W-031 NE	2
								281				T026S-R039W-031 SE	3
								281				T026S-R039W-031 E/SW	3
5026-51-34-00	LO34300000	WINNIE ALEXANDER ET VIR	NORTHERN NATURAL GAS COMPANY	04/26/1940	KS	KEARNY COUNTY	7	539		KS	KEARNY	T026S-R039W-031 SE	2
5026-51-35-00	LO34301000	GEORGE H TATE ESTATE	FINAKER OIL & GAS PRODUCTION COMPANY (TH	11/29/1945	KS	KEARNY COUNTY	13	281		KS	KEARNY	T026S-R039W-031 E/SW	3
5026-51-36-00	LO34302000	SUSANNAH A TATE ESTATE ET AL	COLUMBIAN FUEL CORPORATION	05/10/1948	KS	KEARNY COUNTY	17	216		KS	KEARNY	T026S-R039W-023 NW	4
5026-51-37-00	LO34303000	LENORA V TATE ET AL	COLUMBIAN FUEL CORPORATION	05/10/1948	KS	KEARNY COUNTY	17	220		KS	KEARNY	T026S-R039W-023 SW	
5026-51-38-00	LO34304000	GLADYS CROUCH ET AL	JOE E DENHAM	03/16/1948	KS	KEARNY COUNTY	11	46	9729	KS	KEARNY	T026S-R039W-023 NINE	
5026-51-39-00	LO34305000	LEE N THORN ET UX	NORTHERN NATURAL GAS COMPANY	07/10/1946	KS	HASKELL COUNTY	7	377		KS	HASKELL	T028S-R039W-019 NE	
5026-51-40-00	LO34306000	ZOE RICHARDSON WRIGHT ET VIR	NORTHERN NATURAL GAS COMPANY	06/13/1946	KS	HASKELL COUNTY	7	380		KS	HASKELL	T028S-R039W-019 NE	
5026-51-41-00	LO34307000	ZOE RICHARDSON WRIGHT ET VIR	NORTHERN NATURAL GAS COMPANY	06/13/1946	KS	HASKELL COUNTY	7	378		KS	HASKELL	T028S-R039W-019 SW	
5026-51-42-00	LO34308000	GEORGE S FREY ET UX	FRED C KOCH	02/09/1944	KS	HASKELL COUNTY	4	428		KS	HASKELL	T028S-R039W-019 SE	
5026-51-43-00	LO34309000	T N THORPE ET UX	NORTHERN NATURAL GAS COMPANY	04/17/1940	KS	GRANT COUNTY	5	26		KS	GRANT	T027S-R037W-002 NW	
5026-51-44-00	LO34310000	J E CORLEY	NORTHERN NATURAL GAS COMPANY	04/09/1940	KS	GRANT COUNTY	4	432		KS	GRANT	T027S-R037W-002 W/NE	
5026-51-45-00	LO34311000	AUSTIN HUTTON ET UX	NORTHERN NATURAL GAS COMPANY	04/05/1940	KS	GRANT COUNTY	4	434		KS	GRANT	T027S-R037W-002 SW/NE	
5026-51-46-00	LO34312000	HIRAM T BURR ET UX	NORTHERN NATURAL GAS COMPANY	04/05/1940	KS	GRANT COUNTY	5	35		KS	GRANT	T027S-R037W-002 S	1

**EXHIBIT**  
**Leases**  
**KANSAS AND OKLAHOMA**

Legacy Number	Lease Number	Lessor	Lessee	Lease Date	State	County	Book	Page	Registry	Rec St	Rec County	Description	Lot(s)
5026-5147-01	LO34313001	FANNIE M BARBEN MARQUART ET VIR	CITIES SERVICE OIL COMPANY	01/20/1943	KS	KEARNY COUNTY	9	396		KS	KEARNY	T026S-R037W-022 NE	1
5026-5147-02	LO34313002	T P LEE ESTATE ET AL	FINAKER OIL & GAS PRODUCTION COMPANY (TH	07/15/1947	KS	KEARNY COUNTY	15	166		KS	KEARNY	T026S-R037W-022 NE	2
5026-5148-00	LO34314000	WILLIAM BROADHURST ET UX	NORTHERN NATURAL GAS COMPANY	03/12/1941	KS	KEARNY COUNTY	8	85		KS	KEARNY	T026S-R037W-022 W	3
5026-5149-00	LO34315000	CL JURY JR	NORTHERN NATURAL GAS COMPANY	04/09/1940	KS	GRANT COUNTY	5	54		KS	GRANT	T027S-R037W-005 SE	4
5026-5151-00	LO34317000	OWA KENNEDY McCLOURE	NORTHERN NATURAL GAS COMPANY	04/17/1940	KS	FINNEY COUNTY	5	111		KS	GRANT	T027S-R037W-005 SW	5
5026-5151-00	LO34317000	ORANGE J BROWN ET UX	NORTHERN NATURAL GAS COMPANY	10/29/1940	KS	FINNEY COUNTY	11	146		KS	FINNEY	T024S-R034W-033	6
5026-5152-00	LO34318000	OTTO WAECHTER ET AL	NORTHERN NATURAL GAS COMPANY	04/05/1940	KS	GRANT COUNTY	5	31		KS	GRANT	T027S-R037W-006 S	7
5026-5153-00	LO34319000	OTTO WAECHTER ET AL	NORTHERN NATURAL GAS COMPANY	04/05/1940	KS	KEARNY COUNTY	7	470		KS	KEARNY	T027S-R037W-007 NW	8
5026-5154-00	LO34320000	HATTIE E ANDERSON ET AL	NORTHERN NATURAL GAS COMPANY	04/10/1940	KS	GRANT COUNTY	5	89		KS	GRANT	T027S-R037W-007 E	9
5026-5155-00	LO34321000	ETHEL M ROWE	NORTHERN NATURAL GAS COMPANY	04/05/1940	KS	KEARNY COUNTY	7	471		KS	KEARNY	T026S-R037W-026 SW	10
5026-5156-00	LO34322000	AUSTIN HUTTON ET UX	NORTHERN NATURAL GAS COMPANY	04/05/1940	KS	KEARNY COUNTY	7	500		KS	KEARNY	T026S-R037W-026 E	11
5026-5157-00	LO34323000	LENOVA V JAYE ET AL	COLUMBIAN FUEL CORPORATION	03/10/1948	KS	KEARNY COUNTY	17	224		KS	KEARNY	T026S-R037W-026 NW	12
5026-5158-00	LO34324000	JOHN T WILSON ET UX	NORTHERN NATURAL GAS COMPANY	04/16/1940	KS	GRANT COUNTY	5	29		KS	GRANT	T027S-R037W-020 NNW	13
5026-5159-00	LO34325000	MARY E RADEBAUGH ET VIR	NORTHERN NATURAL GAS COMPANY	05/12/1942	KS	GRANT COUNTY	6	123		KS	GRANT	T027S-R037W-020 NE	14
5026-5160-00	LO34326000	ELORA D NUTTER ET VIR	NORTHERN NATURAL GAS COMPANY	04/30/1940	KS	GRANT COUNTY	5	57		KS	GRANT	T027S-R037W-020 S1W	15
5026-5161-00	LO34327000	ARTIE MAY WILLIAMS ET VIR	NORTHERN NATURAL GAS COMPANY	04/10/1940	KS	GRANT COUNTY	4	431		KS	GRANT	T027S-R037W-020 SE	16
5026-5162-00	LO34328000	GEORGE WARNER ET UX	NORTHERN NATURAL GAS COMPANY	04/10/1940	KS	GRANT COUNTY	5	1		KS	GRANT	T027S-R037W-019 NNE	17
5026-5163-00	LO34329000	JOHN W BAUGHMAN ET UX	NORTHERN NATURAL GAS COMPANY	08/10/1940	KS	GRANT COUNTY	5	67		KS	GRANT	T027S-R037W-019 SW	18
5026-5164-00	LO34330000	FLORA D NUTTER ET VIR	NORTHERN NATURAL GAS COMPANY	04/30/1940	KS	GRANT COUNTY	5	58		KS	GRANT	T027S-R037W-031 NW	19
5026-5165-00	LO34331000	WILLIAM G MUNZ	NORTHERN NATURAL GAS COMPANY	04/18/1940	KS	GRANT COUNTY	5	39		KS	GRANT	T027S-R037W-030 SW	20
5026-5166-00	LO34332000	F C WILLIAMS ET UX	NORTHERN NATURAL GAS COMPANY	04/10/1940	KS	GRANT COUNTY	5	28		KS	GRANT	T027S-R037W-030 E	21
5026-5167-00	LO34333000	F C WILLIAMS ET UX	NORTHERN NATURAL GAS COMPANY	04/10/1940	KS	GRANT COUNTY	5	27		KS	GRANT	T027S-R037W-030 NW	22
5026-5168-00	LO34334000	RAYCHEL E COX ET AL	NORTHERN NATURAL GAS COMPANY	04/10/1940	KS	GRANT COUNTY	5	25		KS	GRANT	T027S-R037W-031 S	23
5026-5169-00	LO34335000	MAUDE REVE ET AL	NORTHERN NATURAL GAS COMPANY	04/05/1940	KS	KEARNY COUNTY	7	502		KS	KEARNY	T026S-R037W-027 SW	24
5026-5170-00	LO34336000	WILLIAM BROADHURST ET UX	NORTHERN NATURAL GAS COMPANY	03/12/1941	KS	KEARNY COUNTY	8	84		KS	KEARNY	T026S-R037W-027 E	25
5026-5171-00	LO34337000	WILLIAM BROADHURST ET UX	NORTHERN NATURAL GAS COMPANY	03/12/1941	KS	KEARNY COUNTY	8	83		KS	KEARNY	T026S-R037W-027 NW	26
5026-5172-00	LO34338000	WILLIAM BROADHURST ET UX	NORTHERN NATURAL GAS COMPANY	03/12/1941	KS	KEARNY COUNTY	8	24		KS	KEARNY	T026S-R037W-026	27
5026-5173-00	LO34339000	WILLIAM BROADHURST ET UX	NORTHERN NATURAL GAS COMPANY	03/12/1941	KS	KEARNY COUNTY	8	86		KS	KEARNY	T026S-R037W-025	28
5026-5174-00	LO34340000	ORANGE J BROWN ET UX	NORTHERN NATURAL GAS COMPANY	10/29/1940	KS	FINNEY COUNTY	11	153		KS	FINNEY	T026S-R034W-010 S	29
5026-5175-00	LO34341000	ORANGE J BROWN ET UX	NORTHERN NATURAL GAS COMPANY	10/29/1940	KS	FINNEY COUNTY	11	149		KS	FINNEY	T026S-R034W-011 S	30
5026-5176-00	LO34342000	FRANK SHEA	NORTHERN NATURAL GAS COMPANY	02/17/1943	KS	FINNEY COUNTY	12	120		KS	FINNEY	T025S-R034W-002 S1NE	31





**EXHIBIT**  
**Leases**  
**KANSAS AND OKLAHOMA**

Legacy Number	Lease Number	Lessor	Lessee	Lease Date	State	County	Book	Page	Registry	Rec St	Rec County	Description	Lot(s)
5026-5202-00	LO34386000	ANOLA J CANNARY	S C CANNARY	02/27/1990	KS	GRANT COUNTY	19	486		KS	GRANT	1024S-R032W-021 N 1024S-R034W-021 SE 1027S-R037W-010 NE 1027S-R037W-015 W	
5026-5203-00	LO34386000	W H HUNT ET UX	NORTHERN NATURAL GAS COMPANY	04/17/1940	KS	GRANT COUNTY	5	9		KS	GRANT	1027S-R037W-022 NINE	
5026-5204-00	LO34370000	LOUISA M SCHEIN	NORTHERN NATURAL GAS COMPANY	04/25/1940	KS	GRANT COUNTY	5	33		KS	GRANT	1027S-R037W-010 SE	
5026-5205-00	LO34370000	NEILLE HUNT ET VIR	NORTHERN NATURAL GAS COMPANY	05/15/1940	KS	GRANT COUNTY	5	37		KS	GRANT	1027S-R037W-015 NE	
5026-5206-00	LO34372000	WILLIAM F HAYEKOTT ET UX	NORTHERN NATURAL GAS COMPANY	04/26/1940	KS	GRANT COUNTY	5	32		KS	GRANT	1027S-R037W-015 SE	
5026-5207-00	LO34373000	EMMA ELLIS ET VIR	JOE E DENHAM	07/13/1943	KS	HASKELL COUNTY	4	208		KS	HASKELL	1030S-R033W-003 NE	
5026-5208-00	LO34374000	ETORPA A MEREDITH	CITIES SERVICE OIL COMPANY	04/06/1943	KS	HASKELL COUNTY	3	682		KS	HASKELL	1030S-R033W-003 NINW 1030S-R033W-003 SW	
5026-5209-00	LO34376000	MINNIE F BROWN ET VIR	JOE E DENHAM	04/12/1943	KS	HASKELL COUNTY	3	5		KS	HASKELL	1030S-R033W-003 SW	
5026-5210-00	LO34376000	HERBERT D JOHNSON ET UX	NORTHERN NATURAL GAS COMPANY	04/06/1940	KS	KEARNY COUNTY	7	473		KS	KEARNY	1026S-R037W-003 SE 1026S-R037W-003 NS	
5026-5211-00	LO34377000	B FOWLER ET UX	NORTHERN NATURAL GAS COMPANY	04/10/1940	KS	GRANT COUNTY	5	4		KS	GRANT	1027S-R037W-022 SW	
5026-5212-00	LO34378000	CHARLES C GALL	NORTHERN NATURAL GAS COMPANY	04/08/1940	KS	GRANT COUNTY	4	424		KS	GRANT	1027S-R037W-022 NW	
5026-5213-00	LO34379000	B FOWLER ET UX	NORTHERN NATURAL GAS COMPANY	04/10/1940	KS	GRANT COUNTY	4	435		KS	GRANT	1027S-R037W-022 SINE	
5026-5214-00	LO34380000	MELVILLE G KERR ET UX	NORTHERN NATURAL GAS COMPANY	04/25/1940	KS	GRANT COUNTY	5	68		KS	GRANT	1027S-R037W-022 SE	
5026-5215-00	LO34381000	BYRON FOWLER ET UX	NORTHERN NATURAL GAS COMPANY	04/10/1940	KS	GRANT COUNTY	5	2		KS	GRANT	1027S-R037W-022 N	
5026-5216-00	LO34382000	BYRON FOWLER ET UX	NORTHERN NATURAL GAS COMPANY	04/10/1940	KS	GRANT COUNTY	5	3		KS	GRANT	1027S-R037W-022 S	
5026-5217-00	LO34383000	LE HERRINGTON	NORTHERN NATURAL GAS COMPANY	05/04/1940	KS	GRANT COUNTY	5	30		KS	GRANT	1027S-R037W-028 SE	
5026-5218-00	LO34384000	B FOWLER ET UX	NORTHERN NATURAL GAS COMPANY	04/10/1940	KS	GRANT COUNTY	5	7		KS	GRANT	1027S-R037W-028 SW	
5026-5219-01	LO34385001	ROYALTY CORPORATION OF AMERICA	CITIES SERVICE OIL COMPANY	02/06/1947	KS	GRANT COUNTY	10	9		KS	GRANT	1027S-R037W-028 N	
5026-5219-02	LO34385002	FEDERAL LAND BANK OF WICHITA	CITIES SERVICE OIL COMPANY	02/23/1943	KS	GRANT COUNTY	6	207		KS	GRANT	1027S-R037W-028 N	
5026-5220-00	LO34386000	B FOWLER ET UX	NORTHERN NATURAL GAS COMPANY	04/10/1940	KS	GRANT COUNTY	5	6		KS	GRANT	1027S-R037W-028 NE	
5026-5221-00	LO34387000	BYRON FOWLER ET UX	NORTHERN NATURAL GAS COMPANY	04/10/1940	KS	GRANT COUNTY	5	5		KS	GRANT	1027S-R037W-028 NE	
5026-5222-00	LO34388000	NORA E BECKTEL	NORTHERN NATURAL GAS COMPANY	04/18/1940	KS	GRANT COUNTY	5	36		KS	GRANT	1027S-R037W-028 NE	
5026-5223-00	LO34389000	KENNETH E SENTNEY ET UX	NORTHERN NATURAL GAS COMPANY	04/19/1940	KS	GRANT COUNTY	5	14		KS	GRANT	1027S-R037W-028 SE	
5026-5224-00	LO34390000	WALTER MANGRAM ET UX	NORTHERN NATURAL GAS COMPANY	04/10/1940	KS	GRANT COUNTY	5	13		KS	GRANT	1027S-R037W-028 SW	
5026-5225-00	LO34391000	WALTER MANGRAM ET UX	NORTHERN NATURAL GAS COMPANY	04/10/1940	KS	GRANT COUNTY	5	18		KS	GRANT	1027S-R037W-028 SW	
5026-5226-00	LO34392000	WALTER MANGRAM ET UX	NORTHERN NATURAL GAS COMPANY	04/10/1940	KS	GRANT COUNTY	5	19		KS	GRANT	1027S-R037W-024 SE	
5026-5227-00	LO34393000	CHARLES C GALL	NORTHERN NATURAL GAS COMPANY	04/08/1940	KS	GRANT COUNTY	4	423		KS	GRANT	1027S-R037W-024 SW	
5026-5228-00	LO34394000	FREDA H ALDERMAN ET VIR	NORTHERN NATURAL GAS COMPANY	10/05/1946	KS	STEVENS COUNTY	14	405		KS	STEVENS	1033S-R035W-011 SW	
5026-5229-00	LO34395000	E V BAKER ET UX	NORTHERN NATURAL GAS COMPANY	02/04/1947	KS	STEVENS COUNTY	14	527		KS	STEVENS	1033S-R035W-011 SE	
5026-5230-01	LO34396001	MAUDE GAINES ET AL	NORTHERN NATURAL GAS COMPANY	08/14/1946	KS	STEVENS COUNTY	14	347		KS	STEVENS	1033S-R035W-011 NW	
5026-5230-02	LO34396002	LALLEN E GEORGE ESTATE	NORTHERN NATURAL GAS COMPANY	01/25/1947	KS	STEVENS COUNTY	14	505		KS	STEVENS	1033S-R035W-011 NW	
5026-5231-00	LO34397000	D E ACKERS ET AL	NORTHERN NATURAL GAS COMPANY	08/01/1946	KS	STEVENS COUNTY	14	377		KS	STEVENS	1033S-R035W-011 NE	
5026-5232-00	LO34398000	IDA W PECK ET AL	NORTHERN NATURAL GAS COMPANY	08/17/1938	KS	STEVENS COUNTY	9	413		KS	STEVENS	1033S-R035W-013 NW	
5026-5233-00	LO34399000	SIMON WINNER ET UX	NORTHERN NATURAL GAS COMPANY	08/15/1938	KS	STEVENS COUNTY	9	255		KS	STEVENS	1033S-R035W-013 NSE	
5026-5234-00	LO34400000	D C COOK ET AL	NORTHERN NATURAL GAS COMPANY	08/21/1938	KS	STEVENS COUNTY	9	239		KS	STEVENS	1035S-R036W-013 NE	
5026-5235-00	LO34401000	J A SCHOWALTER	NORTHERN NATURAL GAS COMPANY	04/29/1940	KS	STEVENS COUNTY	10	176		KS	STEVENS	1032S-R037W-024 SE	
5026-5236-00	LO34402000	E V BAKER ET UX	NORTHERN NATURAL GAS COMPANY	03/17/1942	KS	STEVENS COUNTY	11	99		KS	STEVENS	1032S-R037W-024 NE	
5026-5237-00	LO34403000	E V BAKER ET UX	REPUBLIC NATURAL GAS COMPANY	03/18/1939	KS	STEVENS COUNTY	9	618		KS	STEVENS	1032S-R037W-024 SW	
5026-5238-00	LO34404000	D C BANE ET UX	NORTHERN NATURAL GAS COMPANY	08/18/1938	KS	STEVENS COUNTY	9	295		KS	STEVENS	1035S-R036W-009 N	
5026-5239-00	LO34405000	J LOGAN GOOCH	NORTHERN NATURAL GAS COMPANY	08/23/1938	KS	STEVENS COUNTY	9	387		KS	STEVENS	1035S-R036W-009 SE	

**EXHIBIT**  
**Leases**  
**KANSAS AND OKLAHOMA**

Legacy Number	Lease Number	Lessor	Lessee	Lease Date	State	County	Book	Page	Registry	Rec St	Rec County	Description	Lot(s)
5026-5240-00	LO34406000	NANCY E WILLIS	NORTHERN NATURAL GAS COMPANY	08/17/1938	KS	STEVENS COUNTY	9	301	KS	SEWARD	STEVENS	10335-R039W-008 SW	
5026-5241-00	LO34407000	MARY ALBERT	MISSOURI VALLEY GAS CORPORATION	09/09/1936	KS	STEVENS COUNTY	7	524	KS	SEWARD	STEVENS	10335-R037W-011 NSW	
5026-5242-00	LO34408000	EARL J PEACHEY ET UX	NORTHERN NATURAL GAS COMPANY	03/05/1943	KS	STEVENS COUNTY	11	579	KS	SEWARD	STEVENS	10335-R037W-011 NSW/SW	
5026-5243-00	LO34409000	ELZA FLOYD ET VIR	NORTHERN NATURAL GAS COMPANY	03/01/1943	KS	STEVENS COUNTY	12	299	KS	SEWARD	STEVENS	10335-R037W-011 SW/SW	
5026-5244-01	LO34410001	J J BROVNN JR ET AL	NORTHERN NATURAL GAS COMPANY	04/30/1943	KS	STEVENS COUNTY	12	311	KS	SEWARD	STEVENS	10335-R037W-012 SE	
5026-5244-02	LO34410002	FRANK TOOLE ET UX	NORTHERN NATURAL GAS COMPANY	04/30/1943	KS	STEVENS COUNTY	12	285	KS	SEWARD	STEVENS	10335-R037W-012 SE	
5026-5245-00	LO34411000	MARY ALBERT	MISSOURI VALLEY GAS CORPORATION	09/09/1936	KS	STEVENS COUNTY	7	526	KS	SEWARD	STEVENS	10335-R037W-012 SW	
5026-5246-00	LO34412000	MARY ALBERT	MISSOURI VALLEY GAS CORPORATION	09/09/1936	KS	STEVENS COUNTY	7	525	KS	SEWARD	STEVENS	10335-R037W-014 NE	
5026-5247-00	LO34413000	RUSSELL N SMITH ET UX	NORTHERN NATURAL GAS COMPANY	03/25/1943	KS	STEVENS COUNTY	12	237	KS	SEWARD	STEVENS	10335-R037W-014 SW	
5026-5248-00	LO34414000	EIMO LODGE OF PEBERFCTION	NORTHERN NATURAL GAS COMPANY	04/22/1943	KS	STEVENS COUNTY	12	29	KS	SEWARD	STEVENS	10335-R037W-014 SE	
5026-5249-00	LO34415000	OTTO BARBER ET UX	NORTHERN NATURAL GAS COMPANY	12/16/1936	KS	STEVENS COUNTY	8	109	KS	SEWARD	STEVENS	10335-R039W-014 S	
5026-5250-00	LO34416000	ALLOTT BROVNN ET UX	NORTHERN NATURAL GAS COMPANY	12/23/1936	KS	STEVENS COUNTY	8	232	KS	SEWARD	STEVENS	10335-R039W-014 NW	
5026-5251-00	LO34417000	ALLOTT BROVNN ET UX	STANLEY MARSH JR	12/23/1936	KS	STEVENS COUNTY	8	231	KS	SEWARD	STEVENS	10335-R039W-014 NE	
5026-5252-00	LO34418000	SUSAN E BARNARD	NORTHERN NATURAL GAS COMPANY	11/19/1945	KS	STEVENS COUNTY	14	85	KS	SEWARD	STEVENS	10315-R039W-021 NE	
5026-5253-00	LO34419000	J L BROVNN ET UX	NORTHERN NATURAL GAS COMPANY	10/19/1945	KS	STEVENS COUNTY	14	119	KS	SEWARD	STEVENS	10315-R039W-022 NW	
5026-5254-00	LO34420000	NELE M LIFE	NORTHERN NATURAL GAS COMPANY	02/10/1945	KS	STEVENS COUNTY	13	505	KS	SEWARD	STEVENS	10315-R039W-022 NE	
5026-5255-00	LO34421000	SUSAN E BARNARD	NORTHERN NATURAL GAS COMPANY	08/22/1945	KS	STEVENS COUNTY	14	11	KS	SEWARD	STEVENS	10315-R039W-022 SE	
5026-5256-00	LO34422000	L L BARNIGROVER ET AL	NORTHERN NATURAL GAS COMPANY	04/01/1943	KS	STEVENS COUNTY	12	331	KS	SEWARD	STEVENS	10325-R039W-003 N	
5026-5257-00	LO34423000	L L BARNIGROVER ET AL	NORTHERN NATURAL GAS COMPANY	04/01/1943	KS	STEVENS COUNTY	12	333	KS	SEWARD	STEVENS	10325-R039W-003 S	
5026-5258-00	LO34424000	STELLA E BARNIGROVER ET AL	NORTHERN NATURAL GAS COMPANY	01/18/1937	KS	STEVENS COUNTY	8	289	KS	SEWARD	STEVENS	10325-R039W-010	
5026-5259-01	LO34425001	JOHN W BRUGHMAN ET UX	J J WAGNER JR	08/30/1943	KS	STEVENS COUNTY	12	295	KS	SEWARD	STEVENS	10335-R039W-021 NW	
5026-5259-02	LO34425002	TEXAS COMPANY THE	NORTHERN NATURAL GAS COMPANY	11/30/1944	KS	STEVENS COUNTY	13	489	KS	SEWARD	STEVENS	10335-R039W-021 SE	
5026-5259-03	LO34425003	TEXAS COMPANY THE	NORTHERN NATURAL GAS COMPANY	11/30/1944	KS	STEVENS COUNTY	13	487	KS	SEWARD	STEVENS	10335-R039W-021 NW	
5026-5260-00	LO34426000	FLORA M GLASS ET AL	NORTHERN NATURAL GAS COMPANY	10/07/1947	KS	STEVENS COUNTY	23	51	KS	SEWARD	STEVENS	10335-R039W-021 SW	
5026-5261-00	LO34427000	HARRY SKINNER ET UX	NORTHERN NATURAL GAS COMPANY	09/19/1947	KS	STEVENS COUNTY	23	53	KS	SEWARD	STEVENS	10335-R039W-021 NE	
5026-5262-00	LO34428000	FRED M BEATY ET UX	CITIES SERVICE OIL COMPANY	04/09/1943	KS	SEWARD COUNTY	47	547	KS	SEWARD	SEWARD	10315-R039W-031 W	
5026-5263-00	LO34429000	MILLO C PHELPS ET UX	NORTHERN NATURAL GAS COMPANY	05/11/1944	KS	SEWARD COUNTY	89	42	KS	SEWARD	SEWARD	10315-R039W-038 NW	
5026-5264-00	LO34430000	FRED C KOCH ET UX	NORTHERN NATURAL GAS COMPANY	07/31/1946	KS	SEWARD COUNTY	75	272	KS	SEWARD	SEWARD	10315-R039W-038 SE	
5026-5265-00	LO34431000	GLENN A BELL ET AL	NORTHERN NATURAL GAS COMPANY	09/04/1946	KS	STEVENS COUNTY	14	441	KS	SEWARD	STEVENS	10335-R039W-038 SW	
5026-5266-00	LO34432000	GLENN A BELL ET AL	NORTHERN NATURAL GAS COMPANY	09/04/1946	KS	STEVENS COUNTY	14	443	KS	SEWARD	STEVENS	10335-R039W-015 NW	
5026-5267-00	LO34433000	JOHN WALLACE	NORTHERN NATURAL GAS COMPANY	02/14/1949	KS	STEVENS COUNTY	23	173	KS	SEWARD	STEVENS	10335-R039W-015 SE/SE	
5026-5268-01	LO34434001	EDWARD B OYLER ET UX	NORTHERN NATURAL GAS COMPANY	07/25/1946	KS	STEVENS COUNTY	14	331	KS	SEWARD	STEVENS	10335-R039W-015 NE	
5026-5268-02	LO34434002	FEDERAL LAND BANK OF WICHITA	NORTHERN NATURAL GAS COMPANY	03/04/1947	KS	STEVENS COUNTY	13	233	KS	SEWARD	STEVENS	10335-R039W-015 NE	
5026-5269-01	LO34435001	S L LANG ET UX	NORTHERN NATURAL GAS COMPANY	03/11/1947	KS	STEVENS COUNTY	14	569	KS	SEWARD	STEVENS	10335-R039W-015 N/SE	
5026-5269-02	LO34435002	JOHN WALLACE	NORTHERN NATURAL GAS COMPANY	03/30/1946	KS	STEVENS COUNTY	14	173	KS	SEWARD	STEVENS	10335-R039W-015 SE/SE	
5026-5269-03	LO34435003	BERNARDUS BRINK	NORTHERN NATURAL GAS COMPANY	03/31/1947	KS	STEVENS COUNTY	14	575	KS	SEWARD	STEVENS	10335-R039W-015 SE	
5026-5270-00	LO34436000	PATRICK H DAY ET UX	NORTHERN NATURAL GAS COMPANY	05/04/1944	KS	SEWARD COUNTY	62	35	KS	SEWARD	SEWARD	10315-R039W-021 E/SE	
5026-5271-00	LO34437000	LAURA B MILLIS ET AL	JOE E DENHAM	12/17/1936	KS	STEVENS COUNTY	8	374	KS	SEWARD	STEVENS	10345-R039W-001 NW	
5026-5272-01	LO34438001	ADAM O RIBENOUR ET UX	NORTHERN NATURAL GAS COMPANY	05/15/1944	KS	SEWARD COUNTY	89	61	KS	SEWARD	SEWARD	10315-R039W-020 S/NE	
												10315-R039W-021 SE	
												10315-R039W-021 SW	
												10315-R039W-021 W/NW	



**EXHIBIT**  
**Leases**  
**KANSAS AND OKLAHOMA**

Legacy Number	Lease Number	Lessor	Lessee	Lease Date	State	County	Book	Page	Registry	Rec St	Rec County	Description	Lot(s)
5026-5293-00	LO34459000	FRED R BROWNELL ET UX	NORTHERN NATURAL GAS COMPANY	07/30/1945	KS	STEVENS COUNTY	13	607		KS	STEVENS	1032S-R039W-001 S1W	4
5026-5294-00	LO34460000	KANSAS UNIVERSITY ENDOWMENT ASSN	NORTHERN NATURAL GAS COMPANY	03/19/1946	KS	STEVENS COUNTY	14	373		KS	STEVENS	1032S-R039W-001 S1NE	1
5026-5295-00	LO34461000	GERRITRUE L LOGAN ET AL	NORTHERN NATURAL GAS COMPANY	07/19/1945	KS	STEVENS COUNTY	13	595		KS	STEVENS	1032S-R039W-001 SW	2
5026-5296-00	LO34462000	CLAUDE D DAVIS ET UX	NORTHERN NATURAL GAS COMPANY	03/29/1946	KS	STEVENS COUNTY	14	175		KS	STEVENS	1032S-R039W-001 SE	3
5026-5297-00	LO34463000	ERNEST P BOLES ET UX	NORTHERN NATURAL GAS COMPANY	08/15/1938	KS	STEVENS COUNTY	9	189		KS	STEVENS	1035S-R039W-011 SW	1
5026-5298-00	LO34464000	CHESTER A BOLES ET UX	NORTHERN NATURAL GAS COMPANY	08/13/1938	KS	STEVENS COUNTY	9	189		KS	STEVENS	1035S-R039W-011 NW	1
5026-5299-00	LO34465000	IDA M PECK ET AL	NORTHERN NATURAL GAS COMPANY	08/16/1938	KS	STEVENS COUNTY	9	415		KS	STEVENS	1035S-R039W-011 E	1
5026-5300-00	LO34466000	JOSEPHINE STECKEL BURCHETT ET UX	NORTHERN NATURAL GAS COMPANY	04/23/1947	KS	STEVENS COUNTY	14	583		KS	STEVENS	1032S-R039W-035 N1SE	1
5026-5301-00	LO34467000	T J ISOM ET UX	NORTHERN NATURAL GAS COMPANY	02/19/1947	KS	STEVENS COUNTY	14	497		KS	STEVENS	1032S-R039W-035 S1NE	2
5026-5302-00	LO34468000	EVERARD S DOWNING ET UX	NORTHERN NATURAL GAS COMPANY	04/11/1946	KS	STEVENS COUNTY	14	217		KS	STEVENS	1032S-R039W-035 N1E	3
5026-5303-00	LO34469000	GLEN MARCELIUS ET UX	NORTHERN NATURAL GAS COMPANY	04/22/1943	KS	STEVENS COUNTY	12	43		KS	STEVENS	1032S-R039W-025 S	1
5026-5304-00	LO34470000	BURGIS CAMPBELL ET UX	NORTHERN NATURAL GAS COMPANY	03/12/1947	KS	STEVENS COUNTY	14	577		KS	STEVENS	1033S-R039W-013	1
5026-5305-00	LO34471000	W B ROUSE	TEXAS INTERSTATE PIPELINE COMPANY	07/29/1936	KS	STEVENS COUNTY	7	493		KS	STEVENS	1033S-R039W-013	2
5026-5306-00	LO34472000	LENN B CARLLE ET VIR	NORTHERN NATURAL GAS COMPANY	10/02/1939	KS	STEVENS COUNTY	10	52		KS	STEVENS	1034S-R039W-036 NW	1
5026-5307-00	LO34473000	CLARA ROEHR ET VIR	NORTHERN NATURAL GAS COMPANY	01/18/1940	KS	STEVENS COUNTY	10	149		KS	STEVENS	1034S-R039W-036 SW	2
5026-5308-00	LO34474000	VERNON M COMBES ET UX	NORTHERN NATURAL GAS COMPANY	07/13/1945	KS	STEVENS COUNTY	13	617		KS	STEVENS	1034S-R039W-036 S1SE	3
5026-5309-00	LO34475000	VERNON COMBES ET UX	NORTHERN NATURAL GAS COMPANY	07/13/1945	KS	STEVENS COUNTY	13	615		KS	STEVENS	1032S-R039W-010 NE	1
5026-5310-00	LO34476000	OTTO WAECHTER ET AL	NORTHERN NATURAL GAS COMPANY	04/05/1940	KS	KEARNY COUNTY	7	487		KS	KEARNY	1032S-R039W-025	1
5026-5311-00	LO34477000	JOE HARKEY ET AL	NORTHERN NATURAL GAS COMPANY	05/29/1947	KS	STEVENS COUNTY	14	627		KS	STEVENS	1032S-R039W-023 SE	1
5026-5312-00	LO34478000	HELEN BROOKS HALL ET AL	REPUBLIC NATURAL GAS COMPANY	12/10/1942	KS	STEVENS COUNTY	11	535		KS	STEVENS	1032S-R039W-026 NW/NE	1
5026-5313-00	LO34479000	JOE HARKEY ET AL	NORTHERN NATURAL GAS COMPANY	05/29/1947	KS	STEVENS COUNTY	14	625		KS	STEVENS	1032S-R039W-023 SW	2
5026-5314-00	LO34480000	CLAUDE D DAVIS ET UX	NORTHERN NATURAL GAS COMPANY	05/04/1944	KS	SEWARD COUNTY	89	31		KS	SEWARD	1032S-R039W-026 S1NE	3
							13	5		KS	STEVENS	1032S-R039W-007 E1NW	2
												1032S-R039W-007 N1SW	3
												1032S-R039W-012 N1E/NE	3

**EXHIBIT**  
**Leases**  
**KANSAS AND OKLAHOMA**

Legacy Number	Lease Number	Lessor	Lessee	Lease Date	State	County	Book	Page	Registry	Rec St	Rec County	Description	Lot(s)
5026-5315-00	LO34481000	C E DOWNING ET UX	NORTHERN NATURAL GAS COMPANY	01/05/1946	KS	STEVENS COUNTY	14	119		KS	STEVENS	1032S-R035W-012 NW/SE	
5026-5316-00	LO34482000	C E DOWNING ET UX	NORTHERN NATURAL GAS COMPANY	10/16/1947	KS	STEVENS COUNTY	23	156		KS	STEVENS	1032S-R035W-012 NW	
5026-5317-00	LO34483000	ROY GRAMFORD ET UX	INTERSTATE PRODUCTION COMPANY	09/01/1936	KS	STEVENS COUNTY	7	539		KS	STEVENS	1033S-R035W-008 W/	
5026-5318-00	LO34484000	JENNIE W GRANVDY ET AL	NORTHERN NATURAL GAS COMPANY	04/05/1943	KS	STEVENS COUNTY	12	33		KS	STEVENS	1033S-R035W-005 S/NE	
5026-5319-00	LO34485000	CHARLES MILLER ET UX	H H BLAIR	03/01/1930	KS	STEVENS COUNTY	3	564		KS	STEVENS	1033S-R035W-008 NE	
5026-5320-00	LO34486000	J QUINCY CURRY ET AL	NORTHERN NATURAL GAS COMPANY	10/07/1939	KS	STEVENS COUNTY	10	102		KS	STEVENS	1033S-R037W-002 S/N	
5026-5321-00	LO34487000	MARTIN GREY ET AL	NORTHERN NATURAL GAS COMPANY	03/06/1941	KS	STEVENS COUNTY	10	409		KS	STEVENS	1032S-R037W-005 SW	
5026-5322-00	LO34488000	MARGARET S SULLIVAN ET AL	NORTHERN NATURAL GAS COMPANY	02/10/1940	KS	STEVENS COUNTY	10	179		KS	STEVENS	1032S-R037W-003 SE	
5026-5324-00	LO34489000	GUY S SPEAKMAN ET UX	NORTHERN NATURAL GAS COMPANY	08/24/1938	KS	STEVENS COUNTY	9	445		KS	STEVENS	1033S-R035W-022 E/SE	
5026-5325-00	LO34490000	PEARL WALTERS ET VR	GUY S SPEAKMAN	08/07/1937	KS	STEVENS COUNTY	17	625		KS	STEVENS	1033S-R035W-032 W/SE	
5026-5326-00	LO34491000	ELZABETH M WATKINS	NORTHERN NATURAL GAS COMPANY	10/24/1938	KS	STEVENS COUNTY	9	404		KS	STEVENS	1033S-R035W-032 NW	
5026-5327-00	LO34492000	MARY E TREAT	NORTHERN NATURAL GAS COMPANY	08/16/1938	KS	STEVENS COUNTY	9	241		KS	STEVENS	1033S-R035W-032 NE	
5026-5328-00	LO34493000	CLAUDE D DAVIS ET UX	NORTHERN NATURAL GAS COMPANY	05/04/1944	KS	SEWARD COUNTY	89	33		KS	SEWARD	1032S-R034W-008 W/1W	
5026-5329-01	LO34494001	L L SHAW ET UX	NORTHERN NATURAL GAS COMPANY	08/23/1946	KS	SEWARD COUNTY	73	159		KS	SEWARD	1032S-R034W-008 E/1W	
5026-5329-02	LO34494002	FEDERAL LAND BANK OF WICHITA	NORTHERN NATURAL GAS COMPANY	03/04/1947	KS	SEWARD COUNTY	73	159		KS	SEWARD	1032S-R034W-008 E/1W	
5026-5330-00	LO34495000	L B CLARK ET UX	NORTHERN NATURAL GAS COMPANY	08/12/1943	KS	STEVENS COUNTY	12	289		KS	STEVENS	1032S-R034W-008 SE/1W	
5026-5331-00	LO34496000	CENTRAL LIFE ASSURANCE SOCIETY	NORTHERN NATURAL GAS COMPANY	01/30/1939	KS	STEVENS COUNTY	9	951		KS	STEVENS	1032S-R035W-033 E/1W	
5026-5332-00	LO34497000	GUY S SPEAKMAN ET UX	NORTHERN NATURAL GAS COMPANY	02/18/1944	KS	STEVENS COUNTY	12	577		KS	STEVENS	1032S-R035W-033 N/NE	
5026-5333-00	LO34498000	HENRY BERG	NORTHERN NATURAL GAS COMPANY	04/22/1940	KS	STEVENS COUNTY	10	175		KS	STEVENS	1032S-R035W-033 SE/NE	

**EXHIBIT**  
**Leases**  
**KANSAS AND OKLAHOMA**

Legacy Number	Lease Number	Lessor	Lessee	Lease Date	State	County	Book	Page	Registry	Rec St	Rec County	Description	Lot(s)
5026-5334-00	LO34490000	NITIA JONES ET AL	JOE E DENHAM	12/14/1936	KS	STEVENS COUNTY	8	133		KS	STEVENS	T032S-R039W-Q33 SW	1
5026-5335-00	LO34500000	MARVIN MILLER ET AL	NORTHERN NATURAL GAS COMPANY	02/03/1937	KS	STEVENS COUNTY	8	346		KS	STEVENS	T032S-R039W-Q33 W/4W	1
5026-5336-00	LO34501000	EVERARD S DOWNING ET UX	NORTHERN NATURAL GAS COMPANY	04/11/1946	KS	STEVENS COUNTY	14	219		KS	STEVENS	T032S-R039W-Q34 W	1
5026-5337-00	LO34502000	EMMA L SAPPINGTON ET AL	NORTHERN NATURAL GAS COMPANY	08/02/1945	KS	STEVENS COUNTY	13	613		KS	STEVENS	T031S-R039W-Q36 SW	1
5026-5338-00	LO34503000	C R CLIFT ET UX	NORTHERN NATURAL GAS COMPANY	08/28/1946	KS	STEVENS COUNTY	14	363		KS	STEVENS	T031S-R039W-Q25 SE	1
5026-5339-00	LO34504000	ALBERT E FINCHAM ET UX	NORTHERN NATURAL GAS COMPANY	08/31/1938	KS	STEVENS COUNTY	9	195		KS	STEVENS	T033S-R039W-Q18 E/3W	3
5026-5340-00	LO34505000	MARTIN E MELVIN	NORTHERN NATURAL GAS COMPANY	07/29/1939	KS	STEVENS COUNTY	10	32		KS	STEVENS	T033S-R039W-Q18 SE	4
5026-5341-00	LO34506000	MARION L FINCHAM ET VIR	NORTHERN NATURAL GAS COMPANY	08/31/1938	KS	STEVENS COUNTY	9	183		KS	STEVENS	T033S-R039W-Q18 ENW	1
5026-5342-00	LO34507000	BERT DUBOIS ET UX	INTERSTATE PRODUCTION COMPANY	08/18/1938	KS	STEVENS COUNTY	7	535		KS	STEVENS	T033S-R039W-Q18 NE	2
5026-5343-00	LO34508000	HELEN BROOKS HALL ET VIR	REPUBLIC NATURAL GAS COMPANY	02/24/1939	KS	STEVENS COUNTY	9	620		KS	STEVENS	T032S-R039W-Q28 NW	1
5026-5344-01	LO34509001	C H FLOWER ET UX	D D HARRINGTON	02/09/1944	KS	STEVENS COUNTY	12	569		KS	STEVENS	T033S-R039W-Q05 E/3W	1
5026-5344-02	LO34509002	THE TEXAS COMPANY	NORTHERN NATURAL GAS COMPANY	11/30/1944	KS	STEVENS COUNTY	13	485		KS	STEVENS	T033S-R039W-Q05 E/3W	1
5026-5345-00	LO34510000	ELMER W OAK ET UX	REPUBLIC NATURAL GAS COMPANY	07/15/1943	KS	STEVENS COUNTY	12	23		KS	STEVENS	T033S-R039W-Q05 S/NE	2
5026-5346-00	LO34511000	ELIZABETH M WATKINS	NORTHERN NATURAL GAS COMPANY	10/28/1938	KS	STEVENS COUNTY	9	483		KS	STEVENS	T033S-R039W-Q05 SE	1
5026-5347-00	LO34512000	RICHARD BRUBAKER ET UX	T J WAGNER JR	08/23/1943	KS	STEVENS COUNTY	12	307		KS	STEVENS	T033S-R039W-Q05 W/3W	1
5026-5348-00	LO34513000	RUTH G COCHENER ET VIR	JOE E DENHAM	09/08/1943	KS	STEVENS COUNTY	12	149		KS	STEVENS	T033S-R039W-Q06 W/SE	1
5026-5349-00	LO34514000	ESTHER M JOHNSON ET VIR	NORTHERN NATURAL GAS COMPANY	01/02/1945	KS	SEWARD COUNTY	73	143		KS	SEWARD	T031S-R034W-Q19 ENW	2
5026-5350-00	LO34515000	EDITH YARBROUGH ET AL	NORTHERN NATURAL GAS COMPANY	05/18/1944	KS	SEWARD COUNTY	69	59		KS	SEWARD	T031S-R034W-Q19 E	2
5026-5351-00	LO34516000	RUBY STATION ET VIR	JOE E DENHAM	12/12/1936	KS	STEVENS COUNTY	8	76		KS	STEVENS	T034S-R039W-Q02 NE	1
5026-5352-00	LO34517000	J W BISSITT ET UX	JOE E DENHAM	12/09/1936	KS	STEVENS COUNTY	8	113		KS	STEVENS	T034S-R039W-Q02 NE	1
5026-5357-00	LO34518000	O W HEGGER ET UX	JOE E DENHAM	12/18/1936	KS	STEVENS COUNTY	8	73		KS	STEVENS	T034S-R039W-Q01 SE	1
5026-5358-00	LO34519000	S B LOVE	JOE E DENHAM	12/16/1936	KS	STEVENS COUNTY	8	149		KS	STEVENS	T034S-R039W-Q01 SW	1
5026-5359-00	LO34520000	HAZEL M NIX ET VIR	WALTER KUHN	07/19/1939	KS	STEVENS COUNTY	9	575		KS	STEVENS	T033S-R039W-Q30 W	1
5026-5360-00	LO34521000	R HEGGER ET UX	NORTHERN NATURAL GAS COMPANY	02/05/1939	KS	STEVENS COUNTY	9	611		KS	STEVENS	T033S-R039W-Q23 SE	1
5026-5361-00	LO34522000	O W HEGGER ET UX	NORTHERN NATURAL GAS COMPANY	02/05/1939	KS	STEVENS COUNTY	9	609		KS	STEVENS	T033S-R039W-Q25 SE	1
5026-5362-00	LO34523000	JOHN FLUKERSON ET AL	NORTHERN NATURAL GAS COMPANY	08/18/1938	KS	STEVENS COUNTY	9	287		KS	STEVENS	T033S-R039W-Q36 NE	1
5026-5363-00	LO34524000	O W HEGGER ET UX	NORTHERN NATURAL GAS COMPANY	02/14/1945	KS	STEVENS COUNTY	14	77		KS	STEVENS	T033S-R039W-Q36 NW	1
5026-5364-00	LO34525000	R HEGGER ET AL	NORTHERN NATURAL GAS COMPANY	02/14/1945	KS	STEVENS COUNTY	14	99		KS	STEVENS	T033S-R039W-Q36 SW	1
5026-5365-01	LO34526001	IRENE WRIGHT JONES	NORTHERN NATURAL GAS COMPANY	02/10/1940	KS	STEVENS COUNTY	10	161		KS	STEVENS	T033S-R039W-Q36 N/SE	1
5026-5365-02	LO34526002	GLADYS STOCKSTILL ET VIR	NORTHERN NATURAL GAS COMPANY	02/10/1940	KS	STEVENS COUNTY	10	162		KS	STEVENS	T033S-R039W-Q36 N/SE	1
5026-5366-01	LO34527001	IRENE WRIGHT JONES	A C MOORHEAD	10/17/1944	KS	STEVENS COUNTY	13	295		KS	STEVENS	T033S-R039W-Q36 S/SE	1
5026-5366-02	LO34527002	ROY C STOFER ET UX	NORTHERN NATURAL GAS COMPANY	06/10/1946	KS	STEVENS COUNTY	14	295		KS	STEVENS	T033S-R039W-Q36 S/SE	1

**EXHIBIT**  
**Leases**  
**KANSAS AND OKLAHOMA**

Legacy Number	Lease Number	Lessor	Lessee	Lease Date	State	County	Book	Page	Registry	Rec St	Rec County	Description	Lot(s)
5026-5398-00	LO34629000	W C FULLER ET UX	NORTHERN NATURAL GAS COMPANY	09/08/1938	KS	STEVENS COUNTY	9	431		KS	STEVENS	1033S-R039W-031 E/SW	3
5026-5398-00	LO34629000	MARY A FULLER	JOE E DENHAM	12/19/1936	KS	STEVENS COUNTY	8	1347		KS	STEVENS	1033S-R039W-031 SE	4
5026-5399-00	LO34653000	LERRA L JONES ET VIR	INTERSTATE PRODUCTION COMPANY	09/01/1938	KS	STEVENS COUNTY	7	534		KS	STEVENS	1033S-R039W-031 EN/W	1
5026-5370-00	LO34657000	ELIZABETH M WATKINS	NORTHERN NATURAL GAS COMPANY	10/24/1938	KS	STEVENS COUNTY	9	489		KS	STEVENS	1033S-R039W-031 NE	2
5026-5371-00	LO34653000	KANSAS CITY LIFE INSURANCE COMPANY	NORTHERN NATURAL GAS COMPANY	09/30/1939	KS	STEVENS COUNTY	10	107		KS	STEVENS	1034S-R039W-013 SE	
5026-5372-00	LO34653000	KANSAS CITY LIFE INSURANCE COMPANY	NORTHERN NATURAL GAS COMPANY	09/30/1939	KS	STEVENS COUNTY	10	108		KS	STEVENS	1034S-R039W-013 N	
5026-5373-00	LO34654000	ROBERT GROTHE ET UX	NORTHERN NATURAL GAS COMPANY	03/18/1946	KS	STEVENS COUNTY	14	157		KS	STEVENS	1033S-R039W-023 NE	
5026-5374-00	LO34655000	FRANK T SULLIVAN ET UX	NORTHERN NATURAL GAS COMPANY	04/04/1946	KS	STEVENS COUNTY	14	183		KS	STEVENS	1033S-R039W-024 NE	
5026-5375-00	LO34656000	W H MYRICK ET UX	NORTHERN NATURAL GAS COMPANY	03/16/1961	KS	STEVENS COUNTY	123	365		KS	STEVENS	1033S-R039W-024 E/SE	
5026-5376-00	LO34657000	THOMAS MILLER ET UX	NORTHERN NATURAL GAS COMPANY	07/09/1946	KS	STEVENS COUNTY	14	313		KS	STEVENS	1033S-R039W-024 SW	
5026-5377-00	LO34659000	GEORGE H WALLACE ET UX	NORTHERN NATURAL GAS COMPANY	04/10/1946	KS	STEVENS COUNTY	14	255		KS	STEVENS	1033S-R039W-024 W/SE	
5026-5378-00	LO34659000	TOM HARPER ET UX	NORTHERN NATURAL GAS COMPANY	04/13/1946	KS	STEVENS COUNTY	14	221		KS	STEVENS	1033S-R039W-023 SE	
5026-5379-00	LO34640000	CHESTER HOFFMAN ET UX	NORTHERN NATURAL GAS COMPANY	04/13/1946	KS	STEVENS COUNTY	14	223		KS	STEVENS	1033S-R039W-023 W	
5026-5380-00	LO34641000	DELLA LYNDE HAWORTH ET VIR	NORTHERN NATURAL GAS COMPANY	08/17/1938	KS	STEVENS COUNTY	9	317		KS	STEVENS	1035S-R039W-001 NE	
5026-5381-00	LO34642000	M HAGAMAN ET UX	NORTHERN NATURAL GAS COMPANY	08/18/1938	KS	STEVENS COUNTY	9	325		KS	STEVENS	1035S-R039W-001 NW	
5026-5382-01	LO34643001	L D GOOCH ET UX	NORTHERN NATURAL GAS COMPANY	08/16/1938	KS	STEVENS COUNTY	9	419		KS	STEVENS	1035S-R039W-001 SE	
5026-5382-02	LO34643002	TEXAS COMPANY (THE)	NORTHERN NATURAL GAS COMPANY	11/30/1944	KS	STEVENS COUNTY	13	406		KS	STEVENS	1035S-R039W-001 SE	
5026-5383-00	LO34644000	A F GORMAN ET UX	NORTHERN NATURAL GAS COMPANY	08/30/1938	KS	STEVENS COUNTY	9	503		KS	STEVENS	1033S-R039W-001 SW	
5026-5384-00	LO34646000	KANSAS CITY LIFE INSURANCE COM	NORTHERN NATURAL GAS COMPANY	09/06/1938	KS	STEVENS COUNTY	9	181		KS	STEVENS	1033S-R039W-001 SW	
5026-5385-00	LO34647000	CENTRAL LIFE ASSURANCE SOCIETY	NORTHERN NATURAL GAS COMPANY	07/02/1940	KS	STEVENS COUNTY	10	137		KS	STEVENS	1032S-R039W-032 SE	
5026-5386-00	LO34648000	EUNICE E HAMILTON	JOE E DENHAM	02/04/1937	KS	STEVENS COUNTY	8	288		KS	STEVENS	1032S-R039W-032 SE	1
5026-5387-00	LO34648000	CHARLES J HARMON ET UX	INTERSTATE PRODUCTION COMPANY	08/24/1936	KS	STEVENS COUNTY	8	30		KS	STEVENS	1033S-R039W-004 SW	2
													3
													4
													1
													2
													3
													4
5026-5388-00	LO34649000	CENTRAL LIFE ASSURANCE SOCIETY	NORTHERN NATURAL GAS COMPANY	12/03/1940	KS	STEVENS COUNTY	10	204		KS	STEVENS	1033S-R039W-004 SE	
5026-5389-00	LO34650000	JOSEPHINE H HARRISON	NORTHERN NATURAL GAS COMPANY	02/07/1940	KS	STEVENS COUNTY	10	147		KS	STEVENS	1033S-R039W-017 SE	
5026-5390-00	LO34651000	JOSEPHINE H HARRISON	NORTHERN NATURAL GAS COMPANY	02/07/1940	KS	STEVENS COUNTY	10	146		KS	STEVENS	1033S-R039W-020 NE	
5026-5391-00	LO34652000	JESSIE C BARBEE	NORTHERN NATURAL GAS COMPANY	05/04/1939	KS	STEVENS COUNTY	10	8		KS	STEVENS	1033S-R039W-017 NW	
5026-5392-00	LO34653000	GEORGE W LEMON ET AL	TEXAS COMPANY & COLUMBIAN FUEL CORPORATI	02/10/1930	KS	STEVENS COUNTY	1	483		KS	STEVENS	1033S-R039W-017 NE	
5026-5393-00	LO34654000	ETTA HAWK	NORTHERN NATURAL GAS COMPANY	03/21/1946	KS	STEVENS COUNTY	14	189		KS	STEVENS	1033S-R039W-022 NE	
5026-5394-00	LO34655000	ETTA HAWK	NORTHERN NATURAL GAS COMPANY	07/06/1946	KS	STEVENS COUNTY	12	293		KS	STEVENS	1033S-R039W-022 NW	
5026-5395-00	LO34656000	H A KINNEY ET UX	NORTHERN NATURAL GAS COMPANY	07/21/1943	KS	STEVENS COUNTY	14	329		KS	STEVENS	1033S-R039W-022 SW	
5026-5396-00	LO34657000	H A KINNEY ET UX	NORTHERN NATURAL GAS COMPANY	04/10/1946	KS	STEVENS COUNTY	14	185		KS	STEVENS	1033S-R039W-022 SE	
5026-5397-00	LO34658000	EMMA THOMPSON HAYES ET VIR	NORTHERN NATURAL GAS COMPANY	05/08/1944	KS	SEWARD COUNTY	69	56		KS	SEWARD	1032S-R034W-002 NE	
5026-5398-00	LO34659000	EMMA THOMPSON HAYS ET VIR	NORTHERN NATURAL GAS COMPANY	05/08/1944	KS	SEWARD COUNTY	69	55		KS	SEWARD	1032S-R034W-002 S/NE	
5026-5399-00	LO34660000	MARION F GOODWIN	NORTHERN NATURAL GAS PRODUCING COMPANY	04/28/1953	KS	SEWARD COUNTY	117	321		KS	SEWARD	1032S-R034W-002 E/SE	
5026-5400-01	LO34661001	J M HICKMAN ET UX	NORTHERN NATURAL GAS COMPANY	08/08/1945	KS	SEWARD COUNTY	75	82		KS	SEWARD	1032S-R034W-002 W/SE	
5026-5400-02	LO34661002	FEDERAL LAND BANK OF WICHITA	NORTHERN NATURAL GAS COMPANY	12/14/1945	KS	SEWARD COUNTY	73	182		KS	SEWARD	1032S-R034W-003 E/SE	
5026-5401-00	LO34662000	PAUL P M HEATH ET UX	NORTHERN NATURAL GAS COMPANY	11/26/1947	KS	STEVENS COUNTY	23	75		KS	STEVENS	1033S-R039W-026 NW	

**EXHIBIT**  
**Leases**  
**KANSAS AND OKLAHOMA**

Legacy Number	Lease Number	Lessor	Lessee	Lease Date	State	County	Book	Page	Registry	Rec St	Rec County	Description	Lot(s)
5026-54-02-00	LO34563000	WALTER KUHN ET UX	NORTHERN NATURAL GAS COMPANY	04/19/1947	KS	STEVENS COUNTY	14	615	KS	KS	STEVENS	T033S-R035W-028 NE	4
5026-54-03-00	LO34564000	BYRON V HOPKINS ET UX	NORTHERN NATURAL GAS COMPANY	12/30/1947	KS	STEVENS COUNTY	23	79	KS	KS	STEVENS	T033S-R035W-028 NE	3
5026-54-04-00	LO34565000	ARTHUR E SHARP ET UX	NORTHERN NATURAL GAS COMPANY	07/08/1946	KS	STEVENS COUNTY	14	317	KS	KS	STEVENS	T033S-R035W-028 SE	4
5026-54-05-00	LO34566000	W G HELMLEY ET AL	NORTHERN NATURAL GAS COMPANY	08/03/1945	KS	STEVENS COUNTY	13	591	KS	KS	STEVENS	T032S-R035W-003 SW	3
5026-54-06-00	LO34567000	KANSAS UNIVERSITY ENDOWMENT ASSN TTEE	NORTHERN NATURAL GAS COMPANY	03/19/1946	KS	STEVENS COUNTY	14	371	KS	KS	STEVENS	T032S-R035W-003 SE	1
5026-54-07-00	LO34568000	W G HELMLEY ET AL	NORTHERN NATURAL GAS COMPANY	08/03/1945	KS	STEVENS COUNTY	13	579	KS	KS	STEVENS	T032S-R035W-003 SNE	2
5026-54-08-00	LO34569000	FRANK G BOLES ET UX	NORTHERN NATURAL GAS COMPANY	04/16/1946	KS	STEVENS COUNTY	14	215	KS	KS	STEVENS	T032S-R035W-003 S1NW	3
5026-54-09-01	LO34570001	JOHN K DICKEY ET UX	NORTHERN NATURAL GAS COMPANY	04/25/1946	KS	STEVENS COUNTY	14	227	KS	KS	STEVENS	T033S-R035W-027 NE	4
5026-54-09-02	LO34570002	MARY HOBBL E ET AL	NORTHERN NATURAL GAS COMPANY	04/16/1946	KS	STEVENS COUNTY	14	129	KS	KS	STEVENS	T033S-R035W-027 NE	3
5026-54-10-00	LO34571000	ERNEST RUDOLPH	NORTHERN NATURAL GAS PRODUCING COMPANY	01/28/1954	KS	STEVENS COUNTY	23	383	KS	KS	STEVENS	T033S-R035W-027 EISE	3
5026-54-11-00	LO34572000	W F SCHWEITZER ET UX	NORTHERN NATURAL GAS COMPANY	08/21/1946	KS	STEVENS COUNTY	14	351	KS	KS	STEVENS	T033S-R035W-027 W1SW	3
5026-54-12-01	LO34573001	SIMON WINTER ET UX	NORTHERN NATURAL GAS COMPANY	03/20/1946	KS	STEVENS COUNTY	14	153	KS	KS	STEVENS	T033S-R035W-028 SE	2
5026-54-12-02	LO34573002	KENNETH P BRASTED ET UX	NORTHERN NATURAL GAS COMPANY	05/10/1946	KS	STEVENS COUNTY	14	265	KS	KS	STEVENS	T033S-R035W-027 NW	3
5026-54-12-03	LO34573003	WAYNE N DIXON ET UX	NORTHERN NATURAL GAS COMPANY	05/10/1946	KS	STEVENS COUNTY	14	289	KS	KS	STEVENS	T033S-R035W-028 NE	3
5026-54-12-04	LO34573004	A R BRASTED ET UX	NORTHERN NATURAL GAS COMPANY	05/10/1946	KS	STEVENS COUNTY	14	287	KS	KS	STEVENS	T033S-R035W-027 NW	3
5026-54-13-01	LO34574001	NELLIE CORMACK ET AL	NORTHERN NATURAL GAS COMPANY	01/20/1947	KS	STEVENS COUNTY	14	357	KS	KS	STEVENS	T033S-R035W-028 NE	3
5026-54-13-02	LO34574002	OLIVE B HOLMES ET VIR	NORTHERN NATURAL GAS COMPANY	04/09/1947	KS	STEVENS COUNTY	14	585	KS	KS	STEVENS	T033S-R035W-027 W1SE	3
5026-54-13-03	LO34574003	ORRIN F TUCKER ET AL	NORTHERN NATURAL GAS COMPANY	08/04/1947	KS	STEVENS COUNTY	23	1	KS	KS	STEVENS	T033S-R035W-027 E1SW	3
5026-54-13-04	LO34574004	L J MCGUINE ET AL	NORTHERN NATURAL GAS COMPANY	08/04/1947	KS	STEVENS COUNTY	23	9	KS	KS	STEVENS	T033S-R035W-027 W1SE	3
5026-54-14-00	LO34575000	W V INGRIM	CITIES SERVICE OIL COMPANY	04/13/1943	KS	SEWARD COUNTY	47	533	KS	KS	SEWARD	T031S-R034W-035 NW	3
5026-54-15-00	LO34576000	MARY ALBERTA JOHNSON ET VIR	NORTHERN NATURAL GAS COMPANY	11/11/1946	KS	SEWARD COUNTY	74	602	KS	KS	SEWARD	T031S-R034W-035 W1NE	3
5026-54-16-01	LO34577001	F L JEHLE ET UX	NORTHERN NATURAL GAS COMPANY	05/10/1946	KS	STEVENS COUNTY	14	429	KS	KS	STEVENS	T033S-R035W-028 W	3
5026-54-16-02	LO34577002	IRA C SHIMP ET UX	NORTHERN NATURAL GAS COMPANY	08/22/1946	KS	STEVENS COUNTY	14	429	KS	KS	STEVENS	T033S-R035W-028 W	3
5026-54-17-00	LO34578000	J W JENNINGS ET UX	NORTHERN NATURAL GAS COMPANY	09/26/1946	KS	STEVENS COUNTY	14	403	KS	KS	STEVENS	T032S-R035W-030 ENW	1
													2
													3
													4
													1
													2
													3
5026-54-18-00	LO34579000	P GIVENS ET UX	NORTHERN NATURAL GAS COMPANY	08/02/1945	KS	STEVENS COUNTY	13	573	KS	KS	STEVENS	T032S-R035W-030 NE	3
5026-54-19-00	LO34580000	N O JONES ET UX	NORTHERN NATURAL GAS COMPANY	09/06/1938	KS	STEVENS COUNTY	9	477	KS	KS	STEVENS	T033S-R035W-003 S1NW	4
5026-54-20-00	LO34581000	D B BERRIE ET UX	INTERSTATE PRODUCTION COMPANY	09/14/1938	KS	STEVENS COUNTY	7	550	KS	KS	STEVENS	T033S-R035W-003 SE	3
5026-54-21-00	LO34582000	J T NEWBY ET UX	NORTHERN NATURAL GAS COMPANY	03/29/1939	KS	STEVENS COUNTY	9	557	KS	KS	STEVENS	T033S-R035W-003 SNE	1
													2



**EXHIBIT**  
**Leases**  
**KANSAS AND OKLAHOMA**

Legacy Number	Lease Number	Lessor	Lessee	Lease Date	State	County	Book	Page	Registry	Rec Sit	Rec County	Description	Lot(s)
5026-5422-00	LO34683000	WARREN TETER ET UX	J H CHOWWELL ET AL	11/16/1929	KS	STEVENS COUNTY	3	388		KS	STEVENS	10335-R039W-003 SW	
5026-5423-00	LO34684000	AMMON JONES JR ET UX	NORTHERN NATURAL GAS COMPANY	11/07/1946	KS	STEVENS COUNTY	14	447		KS	STEVENS	10315-R039W-033 SE	
5026-5424-00	LO34685000	FRANK G BOLLES ET UX	NORTHERN NATURAL GAS COMPANY	04/16/1946	KS	STEVENS COUNTY	14	207		KS	STEVENS	10315-R039W-033 SE	
5026-5425-01	LO34686001	JOHN M SHRIER ET UX	NORTHERN NATURAL GAS COMPANY	01/17/1946	KS	STEVENS COUNTY	14	409		KS	STEVENS	10315-R039W-033 W	
5026-5426-00	LO34687000	E R JONES ET UX	BEN F BRACK	1222/1944	KS	SEWARD COUNTY	69	663		KS	SEWARD	10325-R032W-009 E/SE	
5026-5427-00	LO34688000	W H LAMBERT ET UX	BEN F BRACK	1120/1944	KS	SEWARD COUNTY	69	580		KS	SEWARD	10325-R032W-009 NE	
5026-5428-00	LO34689000	NINA BELLE HATCHER ET VIR	BEN F BRACK	1108/1944	KS	SEWARD COUNTY	69	573		KS	SEWARD	10325-R032W-009 NW	
5026-5429-00	LO34690000	E M ANGELL ET UX	BEN F BRACK	1207/1944	KS	SEWARD COUNTY	69	416		KS	SEWARD	10325-R032W-009 W/SE	
5026-5430-00	LO34691000	O F JONES ET UX	NORTHERN NATURAL GAS COMPANY	1024/1946	KS	STEVENS COUNTY	14	417		KS	STEVENS	10325-R039W-024 N	
5026-5431-01	LO34692001	O F JONES ET UX	NORTHERN NATURAL GAS COMPANY	1024/1946	KS	STEVENS COUNTY	14	415		KS	STEVENS	10325-R039W-024 SE	
5026-5431-02	LO34692002	CENTRAL STANDARD LIFE INSURANCE COMPANY	NORTHERN NATURAL GAS COMPANY	04/14/1993	KS	STEVENS COUNTY	23	380		KS	STEVENS	10325-R039W-024 SE	
5026-5432-01	LO34693001	LEMONA JORDAN ET VIR	JOE E DENHAM	0927/1943	KS	STEVENS COUNTY	12	547		KS	STEVENS	10325-R039W-032 N/SE	
5026-5432-02	LO34693002	STANDARD ROYALTIES OF CANADA INC	JOE E DENHAM	09/14/1944	KS	STEVENS COUNTY	13	19		KS	STEVENS	10325-R039W-032 N/SE	
5026-5433-00	LO34694000	G G RAL SBACK ET AL	NORTHERN NATURAL GAS COMPANY	01/03/1946	KS	STEVENS COUNTY	14	151		KS	STEVENS	10325-R039W-032 SE/SW/SW	
5026-5434-00	LO34695000	EARL ROBINSON	T J WAGNER JR	1004/1943	KS	STEVENS COUNTY	12	317		KS	STEVENS	10325-R039W-032 SW/SW/SW	
5026-5435-01	LO34696001	PHILIP FRIEDMAN ET AL	A C MOORHEAD	05/17/1945	KS	STEVENS COUNTY	13	335		KS	STEVENS	10325-R039W-031 E/SW	
5026-5435-02	LO34696002	GERALDINE DENNIE ET VIR	NORTHERN NATURAL GAS COMPANY	01/10/1946	KS	STEVENS COUNTY	14	149		KS	STEVENS	10325-R039W-031 E/SW	
5026-5435-03	LO34696003	THE TEXAS COMPANY	NORTHERN NATURAL GAS COMPANY	05/13/1946	KS	STEVENS COUNTY	14	387		KS	STEVENS	10325-R039W-031 E/SW	
5026-5436-01	LO34697001	JOE HARP ET AL	NORTHERN NATURAL GAS COMPANY	08/10/1942	KS	STEVENS COUNTY	11	187		KS	STEVENS	10335-R039W-005 SINW	
5026-5436-02	LO34697002	MARY B MINTTEER ET AL	NORTHERN NATURAL GAS COMPANY	08/10/1942	KS	STEVENS COUNTY	11	189		KS	STEVENS	10335-R039W-005 SINW	
5026-5437-00	LO34698000	W W L SHARP & CO ET AL	NORTHERN NATURAL GAS COMPANY	08/16/1938	KS	STEVENS COUNTY	9	247		KS	STEVENS	10335-R039W-029 SE	
5026-5438-00	LO34699000	ELZABETH M WALKINS	NORTHERN NATURAL GAS COMPANY	1024/1938	KS	STEVENS COUNTY	9	487		KS	STEVENS	10335-R039W-029 SW	
5026-5439-00	LO34699000	HENRY W GLASS ET UX	SINGLAIR PRAIRIE OIL COMPANY	0321/1939	KS	STEVENS COUNTY	10	1		KS	STEVENS	10335-R039W-029 NE	
5026-5440-00	LO34699000	JOHN SHULS ET AL	C H REISER	0207/1990	KS	STEVENS COUNTY	3	187		KS	STEVENS	10335-R039W-029 NW	
5026-5441-00	LO34699000	ARTHUR H KEATING ET AL	NORTHERN NATURAL GAS COMPANY	1122/1946	KS	STEVENS COUNTY	14	473		KS	STEVENS	10325-R039W-005 S	
5026-5442-00	LO34699000	KANSAS UNIVERSITY ENDOWMENT ASSN TTEE	NORTHERN NATURAL GAS COMPANY	03/19/1946	KS	STEVENS COUNTY	14	389		KS	STEVENS	10325-R039W-005 S/NE	
5026-5443-00	LO34699000	W C LIGHT ET UX	NORTHERN NATURAL GAS COMPANY	1022/1946	KS	STEVENS COUNTY	14	421		KS	STEVENS	10325-R039W-005 S/NE	
5026-5444-00	LO34699000	ARTHUR H KEATING ET AL	NORTHERN NATURAL GAS COMPANY	1127/1946	KS	STEVENS COUNTY	14	485		KS	STEVENS	10325-R039W-007 E	
5026-5445-00	LO34699000	THE LMA D STEPHENS ET AL	NORTHERN NATURAL GAS COMPANY	01/06/1947	KS	STEVENS COUNTY	14	483		KS	STEVENS	10325-R039W-007 E/SW	
5026-5446-00	LO34699000	J C MARTY ET UX	NORTHERN NATURAL GAS COMPANY	08/09/1946	KS	STEVENS COUNTY	14	249		KS	STEVENS	10325-R039W-007 E/NW	
5026-5447-00	LO34699000	THE LMA D STEPHENS ET AL	NORTHERN NATURAL GAS COMPANY	01/06/1947	KS	STEVENS COUNTY	14	483		KS	STEVENS	10325-R039W-008 NW	
5026-5448-00	LO34699000	THE LMA D STEPHENS ET AL	NORTHERN NATURAL GAS COMPANY	01/06/1947	KS	STEVENS COUNTY	14	487		KS	STEVENS	10325-R039W-008 SE	
5026-5449-00	LO34699000	ADDIE L HUBBARD	NORTHERN NATURAL GAS COMPANY	04/23/1947	KS	STEVENS COUNTY	12	45		KS	STEVENS	10325-R039W-008 SE	
5026-5450-00	LO34699000	LEONARD VERNON KOENIG ET AL	NORTHERN NATURAL GAS COMPANY	04/09/1947	KS	STEVENS COUNTY	14	603		KS	STEVENS	10325-R039W-008 NE	

**EXHIBIT**  
**Leases**  
**KANSAS AND OKLAHOMA**

Legacy Number	Lease Number	Lessor	Lessee	Lease Date	State	County	Book	Page	Registry	Rec St	Rec County	Description	Lot(s)
5026-5451-00	LO34612000	THELMA D STEPHENS ET AL	NORTHERN NATURAL GAS COMPANY	01/06/1947	KS	STEVENS COUNTY	14	481	KS	KS	STEVENS	T032S-R039W-017 NW	
5026-5452-00	LO34613000	SM SIDDAPATHI ET UX	NORTHERN NATURAL GAS COMPANY	02/24/1947	KS	STEVENS COUNTY	14	533	KS	KS	STEVENS	T032S-R039W-017 NE	
5026-5453-00	LO34614000	SADIE E BOCK ET VIR	NORTHERN NATURAL GAS COMPANY	08/26/1946	KS	STEVENS COUNTY	14	359	KS	KS	STEVENS	T032S-R039W-017 SE	
5026-5454-00	LO34615000	AUGUST E BOCK ET UX	NORTHERN NATURAL GAS COMPANY	08/26/1946	KS	STEVENS COUNTY	14	361	KS	KS	STEVENS	T032S-R039W-017 SW	
5026-5455-00	LO34616000	WMM R KENOYER ET UX	NORTHERN NATURAL GAS COMPANY	02/02/1942	KS	STEVENS COUNTY	12	283	KS	KS	STEVENS	T032S-R039W-016 NE	
5026-5456-00	LO34617000	FEDERAL LAND BANK OF WICHITA	NORTHERN NATURAL GAS COMPANY	12/13/1940	KS	STEVENS COUNTY	10	343	KS	KS	STEVENS	T032S-R039W-021 SE	
5026-5457-00	LO34618000	WMM R KENOYER ET UX	NORTHERN NATURAL GAS COMPANY	02/02/1942	KS	STEVENS COUNTY	12	281	KS	KS	STEVENS	T032S-R039W-028 NE	
5026-5458-00	LO34619000	WMM R KENOYER ET UX	NORTHERN NATURAL GAS COMPANY	02/02/1942	KS	STEVENS COUNTY	12	343	KS	KS	STEVENS	T032S-R039W-028 SE	
5026-5459-00	LO34620000	LELA J LIGHTCAP ET VIR	NORTHERN NATURAL GAS COMPANY	04/15/1939	KS	STEVENS COUNTY	9	607	KS	KS	STEVENS	T032S-R037W-006 NW	
5026-5460-00	LO34621000	KANSAS CITY LIFE INSURANCE CO	NORTHERN NATURAL GAS COMPANY	08/09/1940	KS	STEVENS COUNTY	9	43	KS	KS	STEVENS	T032S-R039W-020 NW	
5026-5461-00	LO34622000	W W WALKER ET AL	NORTHERN NATURAL GAS COMPANY	12/06/1936	KS	STEVENS COUNTY	8	225	KS	KS	STEVENS	T032S-R039W-017 SE	
5026-5462-00	LO34623000	HARRY G ARMSTRONG ET UX	NORTHERN NATURAL GAS COMPANY	08/14/1946	KS	SEWARD COUNTY	75	176	KS	KS	SEWARD	T031S-R034W-021 NE	
5026-5463-00	LO34624000	USA KSBLOD 012836	WHITE EAGLE OIL COMPANY	12/01/1947	KS	SEWARD COUNTY	102	1	KS	KS	SEWARD	T031S-R034W-021 NENW	
5026-5464-00	LO34625000	F D STRICKLER ET UX	CITIES SERVICE OIL COMPANY	03/02/1943	KS	SEWARD COUNTY	47	527	KS	KS	SEWARD	T031S-R034W-029 S/SW	
5026-5465-00	LO34626000	ADLAI DECKER ET UX	NORTHERN NATURAL GAS PRODUCING COMPANY	01/28/1954	KS	SEWARD COUNTY	117	530	KS	KS	SEWARD	T031S-R034W-020 SE/SW	
5026-5466-00	LO34627000	ADAM O RIBENOUR ET UX	NORTHERN NATURAL GAS COMPANY	06/04/1944	KS	SEWARD COUNTY	69	38	KS	KS	SEWARD	T031S-R034W-020 NENW	
5026-5467-00	LO34628000	E L RINEY	REPUBLIC NATURAL GAS COMPANY	01/11/1940	KS	STEVENS COUNTY	9	630	KS	KS	STEVENS	T031S-R034W-028 NE	
5026-5468-00	LO34629000	W C LIGHT ET AL	REPUBLIC NATURAL GAS COMPANY	01/19/1943	KS	STEVENS COUNTY	11	419	KS	KS	STEVENS	T032S-R039W-008 SE	
5026-5469-00	LO34630000	H V TUCKER JR ET AL	NORTHERN NATURAL GAS COMPANY	05/11/1942	KS	STEVENS COUNTY	11	116	KS	KS	STEVENS	T032S-R039W-008 SW	
5026-5470-00	LO34631000	LEE LARABEE ET UX	NORTHERN NATURAL GAS COMPANY	05/15/1942	KS	STEVENS COUNTY	14	613	KS	KS	STEVENS	T032S-R039W-008 N	
5026-5471-00	LO34632000	LOUIE S LEMERT ET UX	NORTHERN NATURAL GAS COMPANY	04/19/1940	KS	STEVENS COUNTY	10	174	KS	KS	STEVENS	T033S-R039W-004 SE	
5026-5472-00	LO34633000	CHARLES W HILL	NORTHERN NATURAL GAS COMPANY	05/02/1939	KS	STEVENS COUNTY	10	113	KS	KS	STEVENS	T033S-R039W-004 SW	
5026-5473-00	LO34634000	E D COBB ET UX	NORTHERN NATURAL GAS COMPANY	07/19/1944	KS	STEVENS COUNTY	12	587	KS	KS	STEVENS	T033S-R039W-004 SNE	
5026-5474-00	LO34635000	MARTIN GREY ET AL	NORTHERN NATURAL GAS COMPANY	03/06/1941	KS	STEVENS COUNTY	10	411	KS	KS	STEVENS	T032S-R037W-025 SW	
5026-5475-00	LO34636000	HARRY L LIGHTCAP ET UX	NORTHERN NATURAL GAS COMPANY	01/27/1944	KS	STEVENS COUNTY	12	415	KS	KS	STEVENS	T033S-R039W-002 SINW	
5026-5476-00	LO34637000	ARTHUR E SHARP ET UX	REPUBLIC NATURAL GAS COMPANY	12/08/1942	KS	STEVENS COUNTY	11	524	KS	KS	STEVENS	T033S-R039W-002 SNE	
5026-5477-00	LO34638000	HARRY L LIGHTCAP ET UX	NORTHERN NATURAL GAS COMPANY	01/27/1944	KS	STEVENS COUNTY	12	417	KS	KS	STEVENS	T033S-R039W-012 W	
5026-5478-00	LO34639000	CHARLES J HARMON ET UX	INTERSTATE PRODUCTION COMPANY	08/24/1936	KS	STEVENS COUNTY	7	495	KS	KS	STEVENS	T033S-R039W-012 N/SE	
5026-5479-00	LO34640000	ETHEL B PARSEL L ET VIR	NORTHERN NATURAL GAS COMPANY	11/06/1940	KS	STEVENS COUNTY	10	189	KS	KS	STEVENS	T033S-R039W-012 NE	
5026-5480-00	LO34641000	GERTRUDE L LOGAN ET AL	NORTHERN NATURAL GAS COMPANY	07/19/1945	KS	STEVENS COUNTY	13	583	KS	KS	STEVENS	T032S-R039W-002 SE	
5026-5481-00	LO34642000	FRED R BROWNELL ET UX	NORTHERN NATURAL GAS COMPANY	07/30/1945	KS	STEVENS COUNTY	13	609	KS	KS	STEVENS	T032S-R039W-002 SNE	
5026-5482-00	LO34643000	D S HARKEY AND ELAAR F HARKEY ESTATES ET AL	NORTHERN NATURAL GAS COMPANY	05/29/1947	KS	STEVENS COUNTY	14	629	KS	KS	STEVENS	T032S-R039W-025 N	
												T032S-R039W-025 SW	

**EXHIBIT**  
**Leases**  
**KANSAS AND OKLAHOMA**

Legacy Number	Lease Number	Lessor	Lessee	Lease Date	State	County	Book	Page	Registry	Rec St	Rec County	Description	Lot(s)
5026-5493-00	LO34664000	LULU HEY SCHULTZ ET AL	NORTHERN NATURAL GAS COMPANY	04/04/1946	KS	STEVENS COUNTY	14	449		KS	STEVENS	T032S-R039W-022 S1NW	3
5026-5494-00	LO34665000	ANNA M STANLEY ET AL	NORTHERN NATURAL GAS COMPANY	08/08/1946	KS	FINNEY COUNTY	15	378		KS	FINNEY	T026S-R039W-008 SE1NW	3
5026-5495-00	LO34666000	WMR KENDYER ET UX	NORTHERN NATURAL GAS COMPANY	02/02/1942	KS	STEVENS COUNTY	12	345		KS	STEVENS	T032S-R039W-021 NW	5
5026-5496-01	LO34667001	J H CHAFFIN ET AL	NORTHERN NATURAL GAS COMPANY	04/22/1943	KS	STEVENS COUNTY	11	589		KS	STEVENS	T032S-R039W-022 NW/SW	4
5026-5497-00	LO34668000	STANDISH HALL ET AL	REPUBLIC NATURAL GAS COMPANY	07/15/1942	KS	STEVENS COUNTY	11	172		KS	STEVENS	T032S-R039W-027 NW	3
5026-5498-00	LO34669000	J C MARTY ET UX	NORTHERN NATURAL GAS COMPANY	05/09/1946	KS	STEVENS COUNTY	14	251		KS	STEVENS	T032S-R039W-001 S1NE	1
5026-5499-00	LO34669000	CHARLES M DUDLEY ET AL	NORTHERN NATURAL GAS COMPANY	04/22/1946	KS	STEVENS COUNTY	14	299		KS	STEVENS	T032S-R039W-001 S1NW	2
5026-5499-00	LO34669000	R B STOCKSTILL	NORTHERN NATURAL GAS COMPANY	08/27/1946	KS	STEVENS COUNTY	14	337		KS	STEVENS	T032S-R039W-027 NE	4
5026-5491-01	LO34662001	D F MCGILL ET AL	NORTHERN NATURAL GAS COMPANY	04/30/1947	KS	STEVENS COUNTY	23	67		KS	STEVENS	T032S-R039W-012 E	3
5026-5491-02	LO34662002	ZEILDA LOUISE DOWNING ESTATE	NORTHERN NATURAL GAS COMPANY	12/12/1947	KS	STEVENS COUNTY	23	89		KS	STEVENS	T032S-R039W-012 E	3
5026-5492-00	LO34663000	SAUL GAMMARN ET UX	NORTHERN NATURAL GAS COMPANY	10/02/1939	KS	STEVENS COUNTY	10	110		KS	STEVENS	T034S-R039W-026 NW	1
5026-5493-00	LO34664000	KANSAS CITY LIFE INSURANCE COMPANY	NORTHERN NATURAL GAS COMPANY	10/02/1939	KS	STEVENS COUNTY	10	114		KS	STEVENS	T034S-R039W-026 NW	1
5026-5494-00	LO34665000	SIMON WINTER ET UX	NORTHERN NATURAL GAS COMPANY	03/18/1940	KS	STEVENS COUNTY	10	173		KS	STEVENS	T034S-R039W-026 NE	2
5026-5495-00	LO34666000	PEOPLES NATIONAL BANK OF LIBERAL	JOHN W BAUGHMAN	03/16/1933	KS	STEVENS COUNTY	4	346		KS	STEVENS	T034S-R039W-026 SE	3
5026-5496-00	LO34667000	THOMAS T HOLT ET UX	NORTHERN NATURAL GAS COMPANY	04/07/1939	KS	STEVENS COUNTY	9	587		KS	STEVENS	T033S-R039W-010 E	4
5026-5497-00	LO34668000	CITIZENS STATE BANK	REPUBLIC NATURAL GAS COMPANY	12/10/1942	KS	STEVENS COUNTY	11	377		KS	STEVENS	T033S-R039W-010 NW	3
5026-5498-00	LO34669000	MATTHEM HAWORTH ET AL	NORTHERN NATURAL GAS COMPANY	08/13/1947	KS	STEVENS COUNTY	10	139		KS	STEVENS	T034S-R039W-026 SW	2
5026-5500-00	LO34661000	JAMES GECIL JOSLIN ET AL	NORTHERN NATURAL GAS COMPANY	10/10/1939	KS	STEVENS COUNTY	10	50		KS	STEVENS	T034S-R039W-026 E/SE	1
5026-5501-00	LO34662000	RAY STALCUP ET UX	NORTHERN NATURAL GAS COMPANY	10/02/1939	KS	STEVENS COUNTY	10	50		KS	STEVENS	T034S-R039W-026 E/SE	1
5026-5502-01	LO34663001	GLENN L FORWARD ET UX	NORTHERN NATURAL GAS COMPANY	08/18/1945	KS	STEVENS COUNTY	13	611		KS	STEVENS	T032S-R039W-018 E1NW	1
5026-5502-01	LO34663001	LOUIS BRODID ET AL	NORTHERN NATURAL GAS COMPANY	08/01/1942	KS	STEVENS COUNTY	11	189		KS	STEVENS	T032S-R039W-018 E1SW	2
5026-5502-02	LO34663002	CITIZENS STATE BANK OF HUGOTON	NORTHERN NATURAL GAS COMPANY	08/01/1942	KS	STEVENS COUNTY	11	197		KS	STEVENS	T032S-R039W-018 E1SW	3
5026-5503-01	LO34664001	LOUIS BRODID ET AL	NORTHERN NATURAL GAS COMPANY	08/01/1942	KS	STEVENS COUNTY	11	165		KS	STEVENS	T032S-R039W-018 NE	4
5026-5503-02	LO34664002	CITIZENS STATE BANK OF HUGOTON	NORTHERN NATURAL GAS COMPANY	08/01/1942	KS	STEVENS COUNTY	11	191		KS	STEVENS	T032S-R039W-018 NE	3
5026-5504-00	LO34665000	WMR KENDYER ET UX	NORTHERN NATURAL GAS COMPANY	02/02/1942	KS	STEVENS COUNTY	12	347		KS	STEVENS	T032S-R039W-019 SE	1
5026-5505-01	LO34666001	CITIZENS STATE BANK OF HUGOTON	NORTHERN NATURAL GAS COMPANY	08/01/1942	KS	STEVENS COUNTY	12	205		KS	STEVENS	T032S-R039W-019 E1NW	1
5026-5505-02	LO34666002	LOUIS BRODID ET AL	NORTHERN NATURAL GAS COMPANY	08/01/1942	KS	STEVENS COUNTY	11	207		KS	STEVENS	T032S-R039W-019 E1NW	2
5026-5506-01	LO34667001	CITIZENS STATE BANK OF HUGOTON	NORTHERN NATURAL GAS COMPANY	08/01/1942	KS	STEVENS COUNTY	11	209		KS	STEVENS	T032S-R039W-019 E1SW	2
5026-5506-02	LO34667002	LOUIS BRODID ET AL	NORTHERN NATURAL GAS COMPANY	08/01/1942	KS	STEVENS COUNTY	11	211		KS	STEVENS	T032S-R039W-019 E1SW	3
5026-5507-00	LO34668000	DAVID P MACKNEY TRUSTEE	NORTHERN NATURAL GAS COMPANY	08/21/1945	KS	STEVENS COUNTY	14	5		KS	STEVENS	T036S-R039W-010 SW	4
5026-5508-00	LO34669000	ARCHIE F ROEHR	NORTHERN NATURAL GAS COMPANY	08/15/1938	KS	STEVENS COUNTY	9	177		KS	STEVENS	T036S-R039W-010 NE	3
5026-5509-00	LO34670000	HARRY O WILLIS ET UX	NORTHERN NATURAL GAS COMPANY	09/10/1938	KS	STEVENS COUNTY	9	361		KS	STEVENS	T036S-R039W-010 SE	4

**EXHIBIT**  
**Leases**  
**KANSAS AND OKLAHOMA**

Legacy Number	Lease Number	Lessor	Lessee	Lease Date	State	County	Book	Page	Registry	Rec St	Rec County	Description	Lot(s)
5026-5510-01	LO3467001	L D GOOCH ET UX	NORTHERN NATURAL GAS COMPANY	08/16/1938	KS	STEVENS COUNTY	9	417		KS	STEVENS	T0355-R039W-010 NW	
5026-5510-02	LO3467002	TEXAS COMPANY (THE)	NORTHERN NATURAL GAS COMPANY	11/30/1944	KS	STEVENS COUNTY	13	511		KS	STEVENS	T0355-R039W-010 NW	
5026-5511-00	LO34672000	W A CLUNINGHAM ET UX	NORTHERN NATURAL GAS COMPANY	08/16/1938	KS	STEVENS COUNTY	9	283		KS	STEVENS	T0355-R039W-003 SE	
5026-5512-00	LO34673000	CLARA A ROEHR ET VIR	NORTHERN NATURAL GAS COMPANY	08/16/1938	KS	STEVENS COUNTY	9	265		KS	STEVENS	T0355-R039W-003 NW	
5026-5513-00	LO34674000	A L ROEHR ET UX	NORTHERN NATURAL GAS COMPANY	08/16/1938	KS	STEVENS COUNTY	9	365		KS	STEVENS	T0355-R039W-003 NE	
5026-5514-00	LO34675000	L D GOOCH ET UX	NORTHERN NATURAL GAS COMPANY	08/16/1938	KS	STEVENS COUNTY	9	399		KS	STEVENS	T0355-R039W-003 SW	
5026-5515-00	LO34676000	D C BANE ET UX	NORTHERN NATURAL GAS COMPANY	08/16/1938	KS	STEVENS COUNTY	9	291		KS	STEVENS	T0355-R039W-004 W	
5026-5516-00	LO34677000	L D GOOCH ET UX	NORTHERN NATURAL GAS COMPANY	08/16/1938	KS	STEVENS COUNTY	9	383		KS	STEVENS	T0355-R039W-004 NE	
5026-5517-00	LO34678000	L D GOOCH ET UX	NORTHERN NATURAL GAS COMPANY	08/16/1938	KS	STEVENS COUNTY	9	391		KS	STEVENS	T0355-R039W-004 SE	
5026-5518-00	LO34679000	GEORGE KASCIAK	JOE E DENHAM	12/10/1936	KS	STEVENS COUNTY	8	114		KS	STEVENS	T0335-R039W-004 SE	
5026-5519-00	LO34680000	GEORGE KASCIAK	JOE E DENHAM	12/10/1936	KS	STEVENS COUNTY	8	53		KS	STEVENS	T0335-R039W-005 NW	
5026-5520-00	LO34681000	J B MELVIN	JOE E DENHAM	12/10/1936	KS	STEVENS COUNTY	8	90		KS	STEVENS	T0335-R039W-005 SE	
5026-5521-00	LO34682000	MARTIE L HORSESS ET AL	NORTHERN NATURAL GAS COMPANY	02/24/1940	KS	STEVENS COUNTY	10	178		KS	STEVENS	T0335-R039W-028 NW	
5026-5522-00	LO34683000	HARRY BROWN ET UX	INTERSTATE PRODUCTION COMPANY	09/04/1936	KS	STEVENS COUNTY	7	536		KS	STEVENS	T0335-R039W-028 NW	
5026-5523-00	LO34684000	N J MADDEN ET UX	NORTHERN NATURAL GAS COMPANY	11/07/1939	KS	STEVENS COUNTY	10	123		KS	STEVENS	T0335-R037W-001 NE	
5026-5524-00	LO34685000	N J MADDEN ET UX	NORTHERN NATURAL GAS COMPANY	11/07/1939	KS	STEVENS COUNTY	10	122		KS	STEVENS	T0335-R037W-001 NW	
5026-5525-00	LO34686000	W L HINDERLUTER ET UX	NORTHERN NATURAL GAS COMPANY	09/25/1939	KS	STEVENS COUNTY	10	133		KS	STEVENS	T0325-R037W-008 SW	
5026-5526-00	LO34687000	C H BLUNTON ET UX	REPUBLIC NATURAL GAS COMPANY	07/11/1940	KS	STEVENS COUNTY	9	631		KS	STEVENS	T0325-R039W-004 SE	
5026-5527-00	LO34688000	CARRIE WINTER ET VIR	NORTHERN NATURAL GAS COMPANY	03/18/1940	KS	STEVENS COUNTY	10	172		KS	STEVENS	T0325-R039W-008 NE	
5026-5528-00	LO34689000	MARTIE L STOUT ET AL	NORTHERN NATURAL GAS COMPANY	11/03/1945	KS	STEVENS COUNTY	14	69		KS	STEVENS	T0325-R039W-008 NW	
5026-5529-00	LO34690000	STELLA BARKGROVER ET AL	JOE E DENHAM	07/23/1943	KS	STEVENS COUNTY	12	399		KS	STEVENS	T0325-R039W-008 SE	
5026-5530-00	LO34691000	N J MADDEN ET UX	NORTHERN NATURAL GAS COMPANY	11/07/1939	KS	STEVENS COUNTY	10	125		KS	STEVENS	T0335-R037W-002 SE	
5026-5531-00	LO34692000	N J MADDEN ET UX	NORTHERN NATURAL GAS COMPANY	11/07/1939	KS	STEVENS COUNTY	10	124		KS	STEVENS	T0335-R037W-011 NE	
5026-5532-00	LO34693000	J W CLARK ET UX	NORTHERN NATURAL GAS COMPANY	08/20/1938	KS	STEVENS COUNTY	9	323		KS	STEVENS	T0325-R039W-004 SW	
5026-5533-00	LO34694000	J W DICE ET UX	NORTHERN NATURAL GAS COMPANY	09/03/1938	KS	STEVENS COUNTY	9	429		KS	STEVENS	T0325-R039W-004 SW	
5026-5534-00	LO34695000	MARVIN MILLER ET UX	JOE E DENHAM	02/03/1937	KS	STEVENS COUNTY	8	345		KS	STEVENS	T0325-R039W-028 SE	
5026-5535-00	LO34696000	HAZEL MCCULLOUGH ET VIR	NORTHERN NATURAL GAS COMPANY	05/06/1939	KS	STEVENS COUNTY	10	16		KS	STEVENS	T0325-R039W-028 NW	
5026-5536-00	LO34697000	HORRENSE MCCAMPBELL	NORTHERN NATURAL GAS COMPANY	07/30/1939	KS	STEVENS COUNTY	9	159		KS	STEVENS	T0325-R039W-028 NE	
5026-5537-00	LO34698000	AGNES B RUSSELL ET VIR	NORTHERN NATURAL GAS COMPANY	07/07/1946	KS	STEVENS COUNTY	14	143		KS	STEVENS	T0325-R039W-028 SW	
5026-5538-00	LO34699000	MAURICE H MAUZER	NORTHERN NATURAL GAS COMPANY	11/16/1946	KS	STEVENS COUNTY	14	433		KS	STEVENS	T0335-R039W-002 SW	
5026-5539-01	LO34700001	DJUANNE HAMLIN ET UX	NORTHERN NATURAL GAS COMPANY	07/29/1946	KS	STEVENS COUNTY	14	333		KS	STEVENS	T0335-R039W-002 SW	
5026-5539-02	LO34700002	FEDERAL LAND BANK OF WICHITA	NORTHERN NATURAL GAS COMPANY	03/04/1947	KS	STEVENS COUNTY	13	231		KS	STEVENS	T0335-R039W-002 SW	
5026-5540-00	LO34701000	ARTHUR E SHARP ET UX	NORTHERN NATURAL GAS COMPANY	07/08/1946	KS	STEVENS COUNTY	14	319		KS	STEVENS	T0335-R039W-002 SINE	
5026-5541-00	LO34702000	R O RENFREW ET UX	NORTHERN NATURAL GAS COMPANY	07/08/1946	KS	STEVENS COUNTY	14	321		KS	STEVENS	T0335-R039W-002 SE	
5026-5542-01	LO34703001	G L FORWARD ET UX	NORTHERN NATURAL GAS COMPANY	12/04/1945	KS	STEVENS COUNTY	14	83		KS	STEVENS	T0325-R039W-007 E/SW	
5026-5542-02	LO34703002	FEDERAL LAND BANK OF WICHITA	NORTHERN NATURAL GAS COMPANY	12/17/1945	KS	STEVENS COUNTY	13	221		KS	STEVENS	T0325-R039W-007 E/SW	
5026-5543-00	LO34704000	GL FORWARD ET UX	NORTHERN NATURAL GAS COMPANY	12/04/1945	KS	STEVENS COUNTY	14	93		KS	STEVENS	T0325-R039W-007 SE	
5026-5544-00	LO34705000	JAMES C CARLISLE ET UX	JOHN W BAUGHMAN	03/20/1933	KS	STEVENS COUNTY	4	567		KS	STEVENS	T0325-R039W-007 NE	
5026-5545-00	LO34706000	J C CARLISLE ET AL	NORTHERN NATURAL GAS COMPANY	08/18/1938	KS	STEVENS COUNTY	9	245		KS	STEVENS	T0325-R039W-007 ENW	
5026-5546-00	LO34707000	LEWIS LIFE ET UX	NORTHERN NATURAL GAS COMPANY	02/10/1939	KS	STEVENS COUNTY	9	557		KS	STEVENS	T0325-R039W-008 E/SW	

**EXHIBIT**  
**Leases**  
**KANSAS AND OKLAHOMA**

Legacy Number	Lease Number	Lessor	Lessee	Lease Date	State	County	Book	Page	Registry	Rec St	Rec County	Description	Lot(s)
5026-5547-00	LO34709800	J F THORNTON ET AL	JOE E DENHAM	12/29/1936	KS	STEVENS COUNTY	8	265		KS	STEVENS	T0325-R035W-006 S1NE	7
5026-5548-00	LO34709800	LEWIS LIFE ET UX		02/10/1939	KS	STEVENS COUNTY	9	555		KS	STEVENS	T0325-R035W-006 SE1NW	6
5026-5549-00	LO34710000	J L BROWNELL ET UX		10/19/1945	KS	STEVENS COUNTY	14	21		KS	STEVENS	T0315-R035W-031 E1NW	5
5026-5550-00	LO34711000	JESSE LEROY BROWNELL ET UX		02/03/1930	KS	STEVENS COUNTY	3	165		KS	STEVENS	T0315-R035W-031 NE	4
5026-5551-00	LO34712000	J L BROWNELL ET UX		10/19/1945	KS	STEVENS COUNTY	14	17		KS	STEVENS	T0315-R035W-031 E1SW	3
5026-5552-00	LO34713000	J H BROWNELL ET UX		01/17/1945	KS	STEVENS COUNTY	13	507		KS	STEVENS	T0315-R035W-031 SE	4
5026-5553-00	LO34714000	A E BLAKE		08/22/1945	KS	STEVENS COUNTY	13	605		KS	STEVENS	T0335-R035W-001 S1NW	3
5026-5554-00	LO34715000	HARRY G ARMSTRONG ET UX		08/14/1946	KS	STEVENS COUNTY	14	343		KS	STEVENS	T0335-R035W-001 SE	4
5026-5555-00	LO34716000	LILLY NELSON ET VIR		08/22/1947	KS	STEVENS COUNTY	14	617		KS	STEVENS	T0335-R035W-001 S1NE	1
5026-5556-00	LO34717000	R H COOPER ET UX		03/16/1946	KS	STEVENS COUNTY	14	165		KS	STEVENS	T0325-R035W-016 SE	2
5026-5557-00	LO34718000	THOMAS SMILLER ET UX		07/08/1946	KS	STEVENS COUNTY	14	323		KS	STEVENS	T0325-R035W-016 SW	1
5026-5558-00	LO34719000	R H COOPER ET UX		08/01/1945	KS	STEVENS COUNTY	13	575		KS	STEVENS	T0325-R035W-016 NE	1
5026-5559-00	LO34720000	MINNIE F BROWN ET VIR		05/20/1946	KS	STEVENS COUNTY	14	257		KS	STEVENS	T0325-R035W-016 NW	1
5026-5560-00	LO34721000	FRANK G BOLES ET UX		01/30/1939	KS	STEVENS COUNTY	9	537		KS	STEVENS	T0325-R035W-026 SE	1
5026-5561-00	LO34722000	FRANK G BOLES ET UX		09/26/1936	KS	STEVENS COUNTY	7	569		KS	STEVENS	T0325-R035W-026 SW	1
5026-5562-00	LO34723000	FRANK G BOLES ET UX		09/26/1936	KS	STEVENS COUNTY	7	570		KS	STEVENS	T0325-R035W-026 NE	1
5026-5563-00	LO34724000	FRANK G BOLES ET UX		09/26/1936	KS	STEVENS COUNTY	7	568		KS	STEVENS	T0325-R035W-026 NW	1
5026-5564-00	LO34725000	FRANK G BOLES ET UX		04/16/1946	KS	STEVENS COUNTY	14	209		KS	STEVENS	T0325-R035W-026 N	1
5026-5565-00	LO34726000	FRANK G BOLES ET UX		03/04/1943	KS	STEVENS COUNTY	12	4		KS	STEVENS	T0325-R035W-024 SE	1
5026-5566-00	LO34727000	FRANK G BOLES ET UX		03/04/1943	KS	STEVENS COUNTY	12	3		KS	STEVENS	T0325-R035W-024 SW	1
5026-5567-00	LO34728000	ROY R MOORE ET UX		03/04/1947	KS	STEVENS COUNTY	14	561		KS	STEVENS	T0325-R035W-024 N1NW	1
5026-5568-00	LO34729000	CLAUDE D DAVIS ET UX		02/07/1947	KS	STEVENS COUNTY	14	559		KS	STEVENS	T0325-R035W-024 S1NW	1
5026-5569-00	LO34730000	FRANK G BOLES ET UX		10/02/1945	KS	STEVENS COUNTY	14	3		KS	STEVENS	T0315-R035W-024 SW	1
5026-5570-00	LO34731000	CHARLES L HELMLEY ET AL		04/03/1946	KS	STEVENS COUNTY	14	233		KS	STEVENS	T0315-R035W-024 SE	1
5026-5571-00	LO34732000	FRANK B BOLES ET UX		04/16/1946	KS	STEVENS COUNTY	14	213		KS	STEVENS	T0315-R035W-024 NW	1
5026-5572-00	LO34733000	MARGARET RAUCLIFF BOVIE		08/14/1946	KS	STEVENS COUNTY	14	297		KS	STEVENS	T0315-R035W-024 NE	1
5026-5573-00	LO34734000	FEDERAL LAND BANK OF WICHITA		08/15/1940	KS	STEVENS COUNTY	10	188		KS	STEVENS	T0355-R035W-015 N	3
5026-5574-00	LO34735000												4
5026-5575-00	LO34736000	SIMON WINTER ET UX		08/15/1938	KS	STEVENS COUNTY	9	257		KS	STEVENS	T0355-R035W-015 N1SE	3
5026-5576-00	LO34737000	GUY S SPEAKMAN ET UX		08/23/1938	KS	STEVENS COUNTY	9	447		KS	STEVENS	T0355-R035W-016 N1SE	2
5026-5577-00	LO34738000	ZEPHIE RAY ET UX		08/15/1938	KS	STEVENS COUNTY	9	397		KS	STEVENS	T0355-R035W-016 N1SW	2
													3

**EXHIBIT**  
**Leases**  
**KANSAS AND OKLAHOMA**

Legacy Number	Lease Number	Lessor	Lessee	Lease Date	State, County	Book	Page	Registry	Rec St	Rec County	Description	Lot(s)
5026-5578-00	LO34739300	CORA E HANCOCK ET VIR	NORTHERN NATURAL GAS COMPANY	01/26/1945	KS STEVENS COUNTY	13	619		KS	STEVENS	T0325-R035W-003 SW	4
5026-5579-00	LO34740000	D W BRANT ET UX	NORTHERN NATURAL GAS COMPANY	07/26/1945	KS STEVENS COUNTY	13	955		KS	STEVENS	T0335-R035W-003 S/W	3
5026-5580-00	LO34741000	W T BECKER ET UX	NORTHERN NATURAL GAS COMPANY	09/17/1945	KS STEVENS COUNTY	14	9		KS	STEVENS	T0335-R035W-003 S/NE	4
											T0335-R035W-003 S/E	1
											T0335-R035W-003 SE	2
5026-5581-00	LO34742000	CORAL D WILLSON	NORTHERN NATURAL GAS COMPANY	04/02/1943	KS STEVENS COUNTY	12	32		KS	STEVENS	T0325-R035W-011 S	2
5026-5582-00	LO34743000	CHARLES J HELMLEY ET AL	NORTHERN NATURAL GAS COMPANY	04/03/1946	KS STEVENS COUNTY	14	325		KS	STEVENS	T0325-R035W-011 NW	3
5026-5583-00	LO34744000	FEDERAL LAND BANK OF WICHITA	NORTHERN NATURAL GAS COMPANY	12/13/1940	KS STEVENS COUNTY	10	349		KS	STEVENS	T0325-R035W-033 NE	4
5026-5584-00	LO34745000	DELLA M BRANBURY ET VIR	NORTHERN NATURAL GAS COMPANY	08/20/1945	KS STEVENS COUNTY	13	971		KS	STEVENS	T0325-R035W-033 NW	3
5026-5585-01	LO34746001	PHILIP FRIEDMAN ET AL	A C MOORHEAD	05/17/1945	KS STEVENS COUNTY	13	333		KS	STEVENS	T0325-R035W-033 SW	3
5026-5585-02	LO34746002	A C MOORHEAD ET UX	NORTHERN NATURAL GAS COMPANY	04/25/1945	KS STEVENS COUNTY	13	341		KS	STEVENS	T0325-R035W-033 SW	3
5026-5586-00	LO34747000	ANNA E GAYLORD	REPUBLIC NATURAL GAS COMPANY	12/08/1942	KS STEVENS COUNTY	11	371		KS	STEVENS	T0325-R035W-033 SE	3
5026-5587-00	LO34748000	O F JONES ET UX	NORTHERN NATURAL GAS COMPANY	10/24/1946	KS STEVENS COUNTY	14	419		KS	STEVENS	T0325-R035W-019 E/SW	3
5026-5588-00	LO34749000	P GIVENS ET UX	NORTHERN NATURAL GAS COMPANY	09/19/1946	KS STEVENS COUNTY	14	349		KS	STEVENS	T0325-R035W-019 SE	4
5026-5589-01	LO34750001	CARL R WHITE	NORTHERN NATURAL GAS COMPANY	09/27/1946	KS STEVENS COUNTY	14	401		KS	STEVENS	T0325-R035W-019 E/W	1
5026-5589-02	LO34750002	RALPH D AND FORD S WHITE ESTATES ET AL	NORTHERN NATURAL GAS COMPANY	01/14/1950	KS STEVENS COUNTY	23	249		KS	STEVENS	T0325-R035W-018 E/W	2
											T0325-R035W-019 E/W	1
											T0325-R035W-018 E/W	2
5026-5589-03	LO34750003	WILBUR W WHITE	NORTHERN NATURAL GAS COMPANY	01/14/1950	KS STEVENS COUNTY	23	247		KS	STEVENS	T0325-R035W-018 E/W	2
											T0325-R035W-019 E/W	1
											T0325-R035W-018 E/W	2
5026-5589-04	LO34750004	CARL R WHITE	NORTHERN NATURAL GAS COMPANY	09/27/1946	KS STEVENS COUNTY	14	399		KS	STEVENS	T0325-R035W-018 E/W	2
5026-5590-00	LO34751000	HITCH LAND AND CATTLE COMPANY	NORTHERN NATURAL GAS COMPANY	11/27/1946	KS STEVENS COUNTY	14	471		KS	STEVENS	T0325-R035W-018 NE	2
5026-5591-00	LO34752000	HITCH LAND AND CATTLE COMPANY	NORTHERN NATURAL GAS COMPANY	11/27/1946	KS STEVENS COUNTY	14	467		KS	STEVENS	T0325-R035W-018 E/SW	3
5026-5592-00	LO34753000	HITCH LAND AND CATTLE COMPANY	NORTHERN NATURAL GAS COMPANY	11/27/1946	KS STEVENS COUNTY	14	469		KS	STEVENS	T0325-R035W-018 SE	4
5026-5593-00	LO34754000	CARL R WHITE	NORTHERN NATURAL GAS COMPANY	09/27/1946	KS STEVENS COUNTY	14	407		KS	STEVENS	T0325-R035W-025 SE	1
											T0325-R035W-025 SE	1
5026-5594-00	LO34755000	O J WAYLAND ET UX	WALTER KUHN	01/19/1939	KS STEVENS COUNTY	9	571		KS	STEVENS	T0335-R035W-023 N	2
5026-5595-00	LO34756000	W H TILFORD ET UX	NORTHERN NATURAL GAS COMPANY	12/17/1945	KS STEVENS COUNTY	14	145		KS	STEVENS	T0325-R035W-023 SW	2
5026-5596-00	LO34757000	W H TILFORD ET UX	NORTHERN NATURAL GAS COMPANY	12/17/1945	KS STEVENS COUNTY	14	147		KS	STEVENS	T0325-R035W-011 NE	2
5026-5597-01	LO34758001	ROY BATMAN ET UX	A C MOORHEAD	10/13/1944	KS STEVENS COUNTY	13	27		KS	STEVENS	T0325-R035W-011 SE	1
5026-5597-02	LO34758002	TEXAS COMPANY (THE)	NORTHERN NATURAL GAS COMPANY	11/30/1944	KS STEVENS COUNTY	13	491		KS	STEVENS	T0325-R035W-011 NW	1
5026-5598-00	LO34759000	D L THOMAS ET UX	NORTHERN NATURAL GAS PRODUCING COMPANY	04/13/1994	KS SEWARD COUNTY	127	81		KS	SEWARD	T0315-R035W-031 NE	1
5026-5599-00	LO34760000	ARTHUR E FAYLOR ET UX	REPUBLIC NATURAL GAS COMPANY	11/12/1938	KS STEVENS COUNTY	9	82		KS	STEVENS	T0325-R035W-030 E/W	1
											T0325-R035W-030 NE	2
5026-5600-01	LO34761001	BEADA PENNINGTON ET VIR	NORTHERN NATURAL GAS COMPANY	04/08/1942	KS STEVENS COUNTY	11	168		KS	STEVENS	T0325-R035W-030 SE	1
5026-5600-02	LO34761002	E V BAKER ET UX	NORTHERN NATURAL GAS COMPANY	04/09/1942	KS STEVENS COUNTY	11	169		KS	STEVENS	T0325-R035W-030 N/SE	2

**EXHIBIT**  
**Leases**  
**KANSAS AND OKLAHOMA**

Legacy Number	Lease Number	Lessor	Lessee	Lease Date	State	County	Book	Page	Registry	Rec St	Rec County	Description	Lot(s)
5026-5600-03	LO34761003	EMMANUEL ROSENTHAL ET AL	NORTHERN NATURAL GAS COMPANY	04/01/1942	KS	STEVENS COUNTY	11	173		KS	STEVENS	T032S-R039W-030 S1E	
5026-5601-00	LO34762000	BURTON D MANN ET UX	NORTHERN NATURAL GAS COMPANY	03/10/1940	KS	STEVENS COUNTY	10	168		KS	STEVENS	T033S-R039W-001 SE	1
5026-5602-00	LO34763000	BURTON D MANN ET UX	NORTHERN NATURAL GAS COMPANY	03/10/1940	KS	STEVENS COUNTY	10	169		KS	STEVENS	T033S-R039W-001 S1NE	1
5026-5603-00	LO34764000	BURTON D MANN ET UX	NORTHERN NATURAL GAS COMPANY	03/10/1940	KS	STEVENS COUNTY	10	167	0	KS	STEVENS	T033S-R039W-001 S1NW	2
5026-5604-00	LO34765000	IDA M SESSLER ET VIR	NORTHERN NATURAL GAS COMPANY	08/19/1938	KS	STEVENS COUNTY	9	159		KS	STEVENS	T033S-R039W-001 SW	4
5026-5605-00	LO34766000	FRED SWISHER ET AL	REPUBLIC NATURAL GAS COMPANY	10/19/1938	KS	STEVENS COUNTY	9	65		KS	STEVENS	T033S-R037W-012 NE	
5026-5606-00	LO34767000	N J MADDEN ET UX	NORTHERN NATURAL GAS COMPANY	11/07/1939	KS	STEVENS COUNTY	10	136		KS	STEVENS	T033S-R037W-012 NW	
5026-5607-00	LO34768000	N J MADDEN ET UX	NORTHERN NATURAL GAS COMPANY	11/07/1939	KS	STEVENS COUNTY	10	121		KS	STEVENS	T033S-R037W-001 SW	
5026-5608-00	LO34769000	FRED SWISHER ET AL	NORTHERN NATURAL GAS COMPANY	03/07/1941	KS	STEVENS COUNTY	10	407		KS	STEVENS	T033S-R037W-001 SE	
5026-5609-00	LO34770000	MARY J PEARCE ET VIR	MISSOURI VALLEY GAS CORPORATION	07/06/1936	KS	STEVENS COUNTY	7	475		KS	STEVENS	T032S-R037W-028 W	
5026-5610-00	LO34771000	ESTELLA PERILL ET VIR	REPUBLIC NATURAL GAS COMPANY	07/30/1941	KS	STEVENS COUNTY	10	455		KS	STEVENS	T032S-R037W-035 NE	
5026-5611-00	LO34772000	KANSAS CITY LIFE INSURANCE COMPANY	NORTHERN NATURAL GAS COMPANY	09/30/1939	KS	STEVENS COUNTY	10	105		KS	STEVENS	T032S-R037W-035 NE	
5026-5612-01	LO34773001	AILEEN K OROURKE ET VIR	NORTHERN NATURAL GAS COMPANY	12/03/1941	KS	STEVENS COUNTY	11	33		KS	STEVENS	T032S-R037W-028 SE	
5026-5612-02	LO34773002	CITIE SERVICE OIL COMPANY	NORTHERN NATURAL GAS COMPANY	09/01/1942	KS	STEVENS COUNTY	7	267		KS	STEVENS	T032S-R037W-028 SE	
5026-5612-03	LO34773003	FOSTER PETROL ELM CORPORATION	NORTHERN NATURAL GAS COMPANY	09/01/1942	KS	STEVENS COUNTY	11	267		KS	STEVENS	T032S-R037W-028 SE	
5026-5613-00	LO34774000	BURTON D MANN ET UX	NORTHERN NATURAL GAS COMPANY	07/29/1943	KS	STEVENS COUNTY	12	335		KS	STEVENS	T033S-R035W-006 SE	
5026-5614-00	LO34775000	BURTON D MANN ET UX	NORTHERN NATURAL GAS COMPANY	03/26/1943	KS	STEVENS COUNTY	12	34		KS	STEVENS	T033S-R035W-006 E1SW	7
5026-5615-00	LO34776000	FRANK M MANN ET UX	NORTHERN NATURAL GAS COMPANY	04/17/1943	KS	STEVENS COUNTY	12	44		KS	STEVENS	T033S-R035W-006 S1NE	1
5026-5616-00	LO34777000	KANSAS CITY LIFE INSURANCE COMPANY	NORTHERN NATURAL GAS COMPANY	09/06/1938	KS	STEVENS COUNTY	9	179		KS	STEVENS	T033S-R035W-006 SE1NW	3
5026-5617-00	LO34778000	BURTON D MANN ET UX	NORTHERN NATURAL GAS COMPANY	07/29/1943	KS	STEVENS COUNTY	12	339		KS	STEVENS	T033S-R035W-007 E1NW	5
5026-5618-00	LO34779000	BURTON D MANN ET UX	NORTHERN NATURAL GAS COMPANY	07/29/1943	KS	STEVENS COUNTY	12	337		KS	STEVENS	T033S-R035W-007 E1SW	2
5026-5619-00	LO34780000	FRANK M MANN ET UX	NORTHERN NATURAL GAS COMPANY	08/07/1943	KS	STEVENS COUNTY	12	291		KS	STEVENS	T033S-R035W-007 SE	4
5026-5620-01	LO34781001	J W RIDGLE ET UX	ALF M LANDON AND D E ACKERS	04/09/1945	KS	STEVENS COUNTY	13	189		KS	STEVENS	T033S-R035W-007 NE	
5026-5620-02	LO34781002	LAURA MILLER	ALF M LANDON AND D E ACKERS	11/16/1944	KS	STEVENS COUNTY	13	197		KS	STEVENS	T033S-R035W-007 NE	
5026-5620-03	LO34781003	J H HILT ET UX	ALF M LANDON AND D E ACKERS	11/16/1944	KS	STEVENS COUNTY	13	191		KS	STEVENS	T033S-R035W-007 NE	
5026-5620-04	LO34781004	HARRY W HAYNES ET UX	ALF M LANDON AND D E ACKERS	12/01/1944	KS	STEVENS COUNTY	13	185		KS	STEVENS	T033S-R035W-007 NE	
5026-5620-05	LO34781005	GILBERT WOOD ET UX	ALF M LANDON AND D E ACKERS	04/19/1944	KS	STEVENS COUNTY	13	193		KS	STEVENS	T033S-R035W-007 NE	
5026-5621-00	LO34782000	LEWIS CUNNINGHAM	NORTHERN NATURAL GAS COMPANY	05/26/1944	KS	SEWARD COUNTY	89	51		KS	SEWARD	T031S-R034W-031 NE	
5026-5622-00	LO34783000	ESTELLA TURNER (MRS)	NORTHERN NATURAL GAS COMPANY	05/19/1944	KS	SEWARD COUNTY	75	168		KS	SEWARD	T031S-R034W-031 SW	
5026-5623-00	LO34784000	T R CALPHERS ET UX	NORTHERN NATURAL GAS COMPANY	05/04/1944	KS	SEWARD COUNTY	69	153		KS	SEWARD	T031S-R034W-031 SE	
5026-5624-00	LO34785000	F D STRICKLER ET UX	CITIE SERVICE OIL COMPANY	03/02/1943	KS	SEWARD COUNTY	47	529		KS	SEWARD	T031S-R034W-031 NE	
5026-5625-00	LO34786000	ROY GRAMFORD ET UX	NORTHERN NATURAL GAS COMPANY	02/10/1945	KS	SEWARD COUNTY	47	55		KS	SEWARD	T033S-R035W-005 SW	
5026-5626-00	LO34787000	BURTON D MANN ET UX	NORTHERN NATURAL GAS COMPANY	01/23/1945	KS	STEVENS COUNTY	13	529		KS	STEVENS	T033S-R035W-005 S1NW	3
5026-5627-00	LO34788000	A O MURRAY ET UX	NORTHERN NATURAL GAS COMPANY	01/01/1939	KS	STEVENS COUNTY	10	7		KS	STEVENS	T033S-R035W-010 SW	4
5026-5628-00	LO34789000	RHODA V SMITH ET AL	INTERSTATE PRODUCTION COMPANY	08/22/1936	KS	STEVENS COUNTY	7	574		KS	STEVENS	T033S-R035W-009 NE	
5026-5629-00	LO34790000	GOLDIE R DUROS ET AL	INTERSTATE PRODUCTION COMPANY	08/14/1936	KS	STEVENS COUNTY	7	582		KS	STEVENS	T033S-R035W-010 NW	
5026-5630-01	LO34791001	CHESTER BLACK ET UX	T J WAGNER JR	08/11/1943	KS	STEVENS COUNTY	14	305		KS	STEVENS	T033S-R035W-010 NE	
5026-5630-02	LO34791002	CITIE SERVICE OIL COMPANY	T J WAGNER JR	08/22/1943	KS	STEVENS COUNTY	12	202		KS	STEVENS	T033S-R035W-010 NE	
5026-5631-00	LO34792000	WILLIAM LAMPE ESTATE ET AL	NORTHERN NATURAL GAS COMPANY	08/16/1938	KS	STEVENS COUNTY	9	349		KS	STEVENS	T033S-R035W-009 SW	
5026-5632-00	LO34793000	W W WCKEE ET UX	NORTHERN NATURAL GAS COMPANY	03/21/1939	KS	STEVENS COUNTY	9	565		KS	STEVENS	T033S-R035W-009 SW	
5026-5633-00	LO34794000	A E BLAKE	NORTHERN NATURAL GAS COMPANY	09/01/1938	KS	STEVENS COUNTY	9	433		KS	STEVENS	T033S-R035W-009 SE	

**EXHIBIT**  
**Leases**  
**KANSAS AND OKLAHOMA**

Legacy Number	Lease Number	Lessor	Lessee	Lease Date	State	County	Book	Page	Registry	Rec St	Rec County	Description	Lot(s)
5026-5634-00	LO34795000	GLEN MARCELLUS ET UX	NORTHERN NATURAL GAS COMPANY	07/10/1945	KS	STEVENS COUNTY	13	587		KS	STEVENS	T032S-R035W-036 NW	
5026-5635-00	LO34795000	GUY S SPEAKMAN ET UX	NORTHERN NATURAL GAS COMPANY	12/18/1946	KS	STEVENS COUNTY	14	483		KS	STEVENS	T032S-R035W-036 S	
5026-5636-00	LO34797000	ALICE L SKINNER ET AL	A C MOORHEAD	10/12/1944	KS	STEVENS COUNTY	13	37		KS	STEVENS	T032S-R035W-036 NE	
5026-5637-00	LO34798000	ALICE SLOAN ET AL	NORTHERN NATURAL GAS COMPANY	05/04/1944	KS	SEWARD COUNTY	89	27		KS	SEWARD	T032S-R034W-004 S1NE	1
												T032S-R034W-004 SE	2
													1
													2
5026-5638-00	LO34799000	R J SLOAN ET UX	NORTHERN NATURAL GAS COMPANY	11/25/1944	KS	SEWARD COUNTY	73	412		KS	SEWARD	T032S-R034W-004 NW	
5026-5639-00	LO34800000	GLENN C MCCULLEY ET UX	NORTHERN NATURAL GAS COMPANY	03/28/1946	KS	STEVENS COUNTY	14	189		KS	STEVENS	T032S-R035W-015 NE	
												T032S-R035W-015 SE	
												T032S-R035W-014 SE	
5026-5640-00	LO34801000	ANGIE LATAMORE	NORTHERN NATURAL GAS COMPANY	07/18/1946	KS	STEVENS COUNTY	14	311		KS	STEVENS	T032S-R035W-014 SW	
5026-5641-00	LO34802000	HARRY SKINNER ET UX	NORTHERN NATURAL GAS COMPANY	07/14/1946	KS	STEVENS COUNTY	14	113		KS	STEVENS	T033S-R035W-014 NSW	
												T033S-R035W-014 SNW	
												T033S-R035W-014 SE/SW	
5026-5642-00	LO34803000	JOHN WALLACE	NORTHERN NATURAL GAS COMPANY	03/30/1946	KS	STEVENS COUNTY	14	181		KS	STEVENS	T033S-R035W-014 SE	
5026-5643-00	LO34804000	OCTIVE REAZIN ET VIR	NORTHERN NATURAL GAS COMPANY	03/29/1946	KS	STEVENS COUNTY	14	179		KS	STEVENS	T033S-R035W-014 NE	
5026-5644-01	LO34805001	THE TEXAS COMPANY	NORTHERN NATURAL GAS COMPANY	11/30/1941	KS	STEVENS COUNTY	13	493		KS	STEVENS	T033S-R035W-014 NNW	
5026-5644-02	LO34805002	R H GARVEY ET UX	NORTHERN NATURAL GAS COMPANY	03/02/1954	KS	STEVENS COUNTY	23	385		KS	STEVENS	T033S-R035W-014 MINW	
5026-5645-01	LO34806001	NEWTON WALLACE	NORTHERN NATURAL GAS COMPANY	02/14/1949	KS	STEVENS COUNTY	23	176		KS	STEVENS	T033S-R035W-014 W/SW/SW	
5026-5645-02	LO34806002	O W HEGERT ET UX	NORTHERN NATURAL GAS COMPANY	11/17/1949	KS	STEVENS COUNTY	23	223		KS	STEVENS	T033S-R035W-014 W/SW/SW	
5026-5646-01	LO34807001	BIRDIE MILL TON NEER ET VIR	NORTHERN NATURAL GAS COMPANY	08/28/1938	KS	STEVENS COUNTY	9	905		KS	STEVENS	T033S-R035W-020 SE	
												T033S-R035W-020 SW	
5026-5646-02	LO34807002	BIRDIE MILL TON NEER ET VIR	NORTHERN NATURAL GAS COMPANY	02/05/1945	KS	STEVENS COUNTY	13	187		KS	STEVENS	T033S-R035W-020 SW	
5026-5647-00	LO34808000	OTIS W NIX ET UX	INTERSTATE PRODUCTION COMPANY	08/24/1936	KS	STEVENS COUNTY	7	583		KS	STEVENS	T033S-R035W-020 N	
5026-5648-00	LO34809000	JAMES W FIELDS ET UX	NORTHERN NATURAL GAS COMPANY	08/20/1946	KS	STEVENS COUNTY	14	367		KS	STEVENS	T032S-R035W-013 NE	
5026-5649-00	LO34810000	NORMA G FRATHER ET VIR	NORTHERN NATURAL GAS COMPANY	01/31/1945	KS	STEVENS COUNTY	14	103		KS	STEVENS	T032S-R035W-013 S	
5026-5650-00	LO34811000	JOHN D BEAVER ET UX	BEN F BRACK	11/08/1944	KS	SEWARD COUNTY	454	1022		KS	SEWARD	T032S-R032W-019 E	1
													2
													3
													4
													4
													1
													2
													3
													4
5026-5651-00	LO34812000	WILL LAM CARPER ET UX	GILBERT WOOD	08/19/1945	KS	STEVENS COUNTY	13	589		KS	STEVENS	T032S-R036W-034 SW	
5026-5652-01	LO34813001	C E BANDY ET UX	NORTHERN NATURAL GAS COMPANY	03/30/1945	KS	STEVENS COUNTY	12	447		KS	STEVENS	T032S-R036W-034 NE	
5026-5652-02	LO34813002	MARTIN GREY	NORTHERN NATURAL GAS COMPANY	03/30/1943	KS	STEVENS COUNTY	12	46		KS	STEVENS	T032S-R036W-034 NE	
5026-5653-00	LO34814000	GERTRUDE L LOGGAN ET AL	NORTHERN NATURAL GAS COMPANY	08/22/1946	KS	STEVENS COUNTY	14	385		KS	STEVENS	T031S-R035W-030 ENW	1
													2
5026-5654-00	LO34815000	JACOB H SHRIVER ET UX	NORTHERN NATURAL GAS COMPANY	03/03/1947	KS	STEVENS COUNTY	14	535		KS	STEVENS	T031S-R035W-030 SE	
5026-5655-00	LO34816000	JACOB H SHRIVER ET AL	NORTHERN NATURAL GAS COMPANY	03/04/1947	KS	STEVENS COUNTY	14	537		KS	STEVENS	T031S-R035W-030 SE/SW	3
													4
5026-5656-00	LO34817000	ADDIE L HUBBARD	NORTHERN NATURAL GAS COMPANY	07/06/1946	KS	STEVENS COUNTY	14	291		KS	STEVENS	T032S-R035W-021 NW	
5026-5657-00	LO34818000	ADDIE L HUBBARD	NORTHERN NATURAL GAS COMPANY	07/06/1946	KS	STEVENS COUNTY	14	289		KS	STEVENS	T032S-R035W-021 SW	
5026-5658-00	LO34819000	THOMAS S MILLER ET UX	NORTHERN NATURAL GAS COMPANY	07/08/1946	KS	STEVENS COUNTY	14	315		KS	STEVENS	T032S-R035W-021 NE	
5026-5659-01	LO34820001	ILLINOIS BANKERS LIFE ASSURANCE	NORTHERN NATURAL GAS COMPANY	03/31/1947	KS	STEVENS COUNTY	14	951		KS	STEVENS	T032S-R035W-021 SE	
5026-5659-02	LO34820002	FERRI W STESSLER	NORTHERN NATURAL GAS COMPANY	03/28/1946	KS	STEVENS COUNTY	14	171		KS	STEVENS	T032S-R035W-021 SE	
5026-5660-00	LO34821000	EMIL SCHNELLBACHER ET AL	NORTHERN NATURAL GAS	05/17/1944	KS	SEWARD COUNTY	69	9		KS	SEWARD	T031S-R034W-033 E	
													1
													2
													3
													4



**EXHIBIT**  
**Leases**  
**KANSAS AND OKLAHOMA**

Legacy Number	Lease Number	Lessor	Lessee	Lease Date	State	County	Book	Page	Registry	Rec St	Rec County	Description	Lot(s)
5026-5661-00	LO34822000	H V WHEELER ET UX	FRED C KOCH	05/10/1944	KS	SEWARD COUNTY	1	624		KS	SEWARD	T031S-R034W-033 NW	
5026-5662-00	LO34823000	DIORA A SALLEY ET VIR	NORTHERN NATURAL GAS COMPANY	10/22/1946	KS	STEVENS COUNTY	14	413		KS	STEVENS	T033S-R035W-017 E	
5026-5663-01	LO34824001	L W SANDY ET UX	NORTHERN NATURAL GAS COMPANY	01/08/1947	KS	STEVENS COUNTY	14	491		KS	STEVENS	T033S-R035W-017 W	
5026-5663-02	LO34824002	HALLE P MORGAN ET AL	NORTHERN NATURAL GAS COMPANY	02/18/1947	KS	STEVENS COUNTY	14	493		KS	STEVENS	T033S-R035W-017 W	
5026-5664-00	LO34825000	J H SALLEY ET UX	NORTHERN NATURAL GAS COMPANY	10/22/1946	KS	STEVENS COUNTY	14	411		KS	STEVENS	T033S-R035W-016 N	
5026-5665-00	LO34826000	ARTHUR PATTERSON	NORTHERN NATURAL GAS COMPANY	08/01/1960	KS	STEVENS COUNTY	23	263		KS	STEVENS	T033S-R035W-016 SW	
5026-5666-00	LO34827000	DIORA A SALLEY ET VIR	NORTHERN NATURAL GAS COMPANY	08/15/1938	KS	STEVENS COUNTY	9	259		KS	STEVENS	T033S-R035W-016 NE/SE	
5026-5667-00	LO34828000	A L ROEHR ET UX	NORTHERN NATURAL GAS COMPANY	08/15/1938	KS	STEVENS COUNTY	9	167		KS	STEVENS	T035S-R036W-002 NE	
5026-5668-00	LO34829000	A L ROEHR ET UX	NORTHERN NATURAL GAS COMPANY	08/15/1938	KS	STEVENS COUNTY	9	175		KS	STEVENS	T035S-R036W-002 SW	
5026-5669-00	LO34830000	A L ROEHR ET UX	NORTHERN NATURAL GAS COMPANY	01/12/1939	KS	STEVENS COUNTY	10	4		KS	STEVENS	T035S-R036W-002 NE	
5026-5670-00	LO34831000	HERBERT J MACK ET AL	NORTHERN NATURAL GAS COMPANY	05/05/1944	KS	SEWARD COUNTY	89	39		KS	SEWARD	T031S-R034W-024 S	
5026-5671-01	LO34832001	FEDERAL FARM MORTGAGE CORPORATION	NORTHERN NATURAL GAS COMPANY	10/17/1952	KS	SEWARD COUNTY	117	75		KS	SEWARD	T031S-R034W-024 NE	
5026-5671-02	LO34832002	HARRY W OBOBNE ET UX	NORTHERN NATURAL GAS COMPANY	09/13/1952	KS	SEWARD COUNTY	117	83		KS	SEWARD	T031S-R034W-024 NE	
5026-5671-03	LO34832003	GEOERGE B COLLINS ET UX	NORTHERN NATURAL GAS COMPANY	09/17/1952	KS	SEWARD COUNTY	117	77		KS	SEWARD	T031S-R034W-024 NE	
5026-5671-04	LO34832004	WALTER KUHN ET UX	NORTHERN NATURAL GAS COMPANY	10/17/1952	KS	SEWARD COUNTY	117	82		KS	SEWARD	T031S-R034W-024 NE	
5026-5671-05	LO34832005	HARRY POPE ET UX	NORTHERN NATURAL GAS COMPANY	10/01/1952	KS	SEWARD COUNTY	117	84		KS	SEWARD	T031S-R034W-024 NE	
5026-5671-06	LO34832006	SOMAIR PETRO ELM CORPORATION	NORTHERN NATURAL GAS COMPANY	10/02/1952	KS	SEWARD COUNTY	117	85		KS	SEWARD	T031S-R034W-024 NE	
5026-5672-00	LO34833000	ALICE JANE VAN MATRE ET AL	THOS H BOWLUS	03/29/1947	KS	SEWARD COUNTY	124	610		KS	SEWARD	T031S-R034W-030 NE	
5026-5673-00	LO34834000	WILLIAM B TAYLOR ET UX	NORTHERN NATURAL GAS COMPANY	03/29/1944	KS	SEWARD COUNTY	443	692		KS	SEWARD	T031S-R034W-030 ESW	
5026-5674-00	LO34835000	DELLA M BANBURY ET VIR	NORTHERN NATURAL GAS COMPANY	04/25/1939	KS	STEVENS COUNTY	9	585		KS	STEVENS	T032S-R036W-028 SW	
5026-5675-00	LO34836000	IVAN L REAT ET UX	NORTHERN NATURAL GAS COMPANY	01/30/1946	KS	STEVENS COUNTY	14	111		KS	STEVENS	T032S-R036W-031 ENW	
5026-5676-00	LO34837000	MARION O MANN ET AL	NORTHERN NATURAL GAS COMPANY	10/24/1938	KS	STEVENS COUNTY	9	513		KS	STEVENS	T032S-R036W-031 ESW	
5026-5677-00	LO34838000	MILDRED CANNON	A C MOORHEAD	08/03/1943	KS	STEVENS COUNTY	12	239		KS	STEVENS	T032S-R036W-035 NNW	
5026-5678-00	LO34839000	HORTON HOLLAND ET AL	NORTHERN NATURAL GAS COMPANY	02/11/1945	KS	STEVENS COUNTY	14	291		KS	STEVENS	T032S-R036W-035 SNW	
5026-5679-00	LO34840000	CARRIE WINTER ET VIR	REPUBLIC NATURAL GAS COMPANY	10/17/1940	KS	STEVENS COUNTY	10	295		KS	STEVENS	T032S-R036W-017 NE	
5026-5680-00	LO34841000	MIRANDA JANE WHITE	NORTHERN NATURAL GAS COMPANY	09/09/1939	KS	STEVENS COUNTY	10	111		KS	STEVENS	T032S-R036W-017 SW	
5026-5681-00	LO34842000	H V WHEELER ET AL	NORTHERN NATURAL GAS COMPANY	03/23/1942	KS	STEVENS COUNTY	11	103		KS	STEVENS	T032S-R037W-026 NE	
5026-5682-01	LO34843001	LOUIS BRIDDO ET AL	NORTHERN NATURAL GAS COMPANY	08/01/1942	KS	STEVENS COUNTY	11	193		KS	STEVENS	T032S-R036W-017 NW	
5026-5682-02	LO34843002	CITIZENS STATE BANK OF HIGGON KANSAS	NORTHERN NATURAL GAS COMPANY	08/01/1942	KS	STEVENS COUNTY	11	213		KS	STEVENS	T032S-R036W-017 NW	
5026-5683-00	LO34844000	C A KOCHER ET UX	INTERSTATE PRODUCTION COMPANY	09/15/1939	KS	STEVENS COUNTY	8	222		KS	STEVENS	T031S-R035W-029 SW	
5026-5684-00	LO34845000	AUGUST J SCHMOOK	NORTHERN NATURAL GAS COMPANY	08/24/1938	KS	STEVENS COUNTY	9	321		KS	STEVENS	T031S-R035W-029 SE	
5026-5685-00	LO34846000	IN SHRIVER	NORTHERN NATURAL GAS COMPANY	08/23/1938	KS	STEVENS COUNTY	9	327		KS	STEVENS	T031S-R035W-029 SE	
5026-5686-00	LO34847000	OSIE BERGMAN PLOWMAN	FRED C KOCH	09/30/1945	KS	SEWARD COUNTY	69	5		KS	SEWARD	T032S-R034W-007 E	
5026-5687-00	LO34848000	VERNON COMBES ET UX	NORTHERN NATURAL GAS COMPANY	07/13/1945	KS	SEWARD COUNTY	75	86		KS	SEWARD	T032S-R034W-007 SSW	
5026-5688-00	LO34849000	CARRIE WINTER ET VIR	NORTHERN NATURAL GAS COMPANY	08/15/1938	KS	STEVENS COUNTY	9	253		KS	STEVENS	T035S-R036W-014 N/S	
5026-5689-00	LO34850000	IDA M PECK ET AL	NORTHERN NATURAL GAS COMPANY	08/17/1938	KS	STEVENS COUNTY	9	401		KS	STEVENS	T035S-R036W-014 NE	
5026-5690-00	LO34851000	S R WEBB ET UX	NORTHERN NATURAL GAS COMPANY	08/15/1938	KS	STEVENS COUNTY	9	377		KS	STEVENS	T035S-R036W-014 NW	
5026-5691-00	LO34852000	SALLE ANN WIGGANS	NORTHERN NATURAL GAS COMPANY	08/15/1938	KS	STEVENS COUNTY	9	289		KS	STEVENS	T035S-R036W-012 E	
5026-5692-00	LO34853000	MARY BELMONT MCABEE ET AL	NORTHERN NATURAL GAS COMPANY	08/17/1938	KS	STEVENS COUNTY	9	231		KS	STEVENS	T035S-R036W-012 W	

**EXHIBIT  
Leases  
KANSAS AND OKLAHOMA**

Legacy Number	Lease Number	Lessor	Lessee	Lease Date	State	County	Book	Page	Registry	Rec St	Rec County	Description	Lot(s)
5026-5693-00	LO34864000	WILLIAM J BODECKER ET AL	NORTHERN NATURAL GAS COMPANY	09/02/1938	KS	STEVENS COUNTY	9	589		KS	STEVENS	T032S-R039W-006 S1NE	1
												T032S-R039W-006 SE	2
													1
5026-5694-00	LO34865000	OLLIE B BROWER	NORTHERN NATURAL GAS COMPANY	03/21/1940	KS	STEVENS COUNTY	10	160		KS	STEVENS	T032S-R039W-006 E/5W	2
													3
													4
													5
													6
													7
													3
													4
													5
													6
													7
													8
													9
													10
5026-5695-00	LO34866000	WILLIAM J BODECKER ET AL	NORTHERN NATURAL GAS COMPANY	09/02/1938	KS	STEVENS COUNTY	9	591		KS	STEVENS	T032S-R039W-005 S	1
													2
													3
													4
													5
													6
													7
													8
													9
													10
5026-5696-00	LO34867000	W I PADEN	NORTHERN NATURAL GAS COMPANY	03/26/1943	KS	STEVENS COUNTY	12	151		KS	STEVENS	T033S-R037W-024 N	1
5026-5697-00	LO34868000	ELLEN S WHEATON ET AL	MISSOURI VALLEY GAS CORPORATION	09/10/1938	KS	STEVENS COUNTY	7	2		KS	STEVENS	T033S-R037W-024 SE	2
5026-5698-00	LO34869000	H B WHEATON ET UX	HOWARD KUHN	01/16/1941	KS	STEVENS COUNTY	10	405		KS	STEVENS	T033S-R037W-024 SW	3
5026-5699-00	LO34860000	LLOYD P OLNEY ET AL	JOE E DENHAM	01/02/1937	KS	STEVENS COUNTY	8	223		KS	STEVENS	T032S-R039W-016 NE	1
5026-5700-00	LO34861000	LLOYD P OLNEY ET UX	REPUBLIC NATURAL GAS COMPANY	01/17/1939	KS	STEVENS COUNTY	9	85		KS	STEVENS	T032S-R039W-016 SW	2
													3
													4
5026-5701-00	LO34862000	EMIL SCHNELLBACHER ET AL	NORTHERN NATURAL GAS PRODUCING COMPANY	04/14/1954	KS	SEWARD COUNTY	127	83		KS	SEWARD	T032S-R034W-003 S1NW	3
													4
													5
													6
5026-5702-00	LO34863000	GRAND LODGE OF IOOF	NORTHERN NATURAL GAS PRODUCING COMPANY	05/22/1944	KS	SEWARD COUNTY	69	57		KS	SEWARD	T032S-R034W-003 NE	4
5026-5703-00	LO34864000	J M HICKMAN ET UX	NORTHERN NATURAL GAS COMPANY	03/12/1947	KS	SEWARD COUNTY	74	605		KS	SEWARD	T032S-R034W-003 W/SE	1
5026-5704-00	LO34865000	MERLE A STOOBS ET AL	WALTER KUHN	01/19/1939	KS	STEVENS COUNTY	10	127		KS	STEVENS	T033S-R039W-019 E1NW	1
													2
													3
													4
													5
													6
													7
													8
													9
													10
5026-5705-00	LO34866000	HAZEL M NIX ET VIR	WALTER KUHN	01/19/1939	KS	STEVENS COUNTY	9	577		KS	STEVENS	T033S-R039W-019 E/5W	1
5026-5706-00	LO34867000	LLOYD G STONER ET UX	NORTHERN NATURAL GAS COMPANY	01/07/1947	KS	STEVENS COUNTY	14	479		KS	STEVENS	T032S-R039W-029 NW	2
5026-5707-00	LO34868000	CLARENCE L NIX ET UX	INTERSTATE PRODUCTION COMPANY	08/25/1936	KS	STEVENS COUNTY	7	543		KS	STEVENS	T033S-R039W-029 NE	3
5026-5708-01	LO34869001	CLARENCE L NIX ET UX	CITIES SERVICE OIL COMPANY	08/25/1943	KS	STEVENS COUNTY	11	603		KS	STEVENS	T033S-R039W-029 SE	4
5026-5708-02	LO34869002	CITIES SERVICE OIL COMPANY	NORTHERN NATURAL GAS COMPANY	08/06/1943	KS	STEVENS COUNTY	13	629		KS	STEVENS	T033S-R039W-029 W/SE	5
5026-5709-01	LO34870001	J T NEWBY ET UX	A C MOORHEAD	10/16/1944	KS	STEVENS COUNTY	13	59		KS	STEVENS	T032S-R039W-029 E/5W	6
5026-5709-02	LO34870002	TEXAS COMPANY (THE)	NORTHERN NATURAL GAS COMPANY	11/30/1944	KS	STEVENS COUNTY	13	483		KS	STEVENS	T032S-R039W-029 E/5W	7

**EXHIBIT**  
**Leases**  
**KANSAS AND OKLAHOMA**

Legacy Number	Lease Number	Lessor	Lessee	Lease Date	State	County	Book	Page	Registry	Rec St	Rec County	Description	Lot(s)
5026-5710-00	LO34871000	RICHARD BRUBAKER ET UX	NORTHERN NATURAL GAS COMPANY	04/18/1946	KS	STEVENS COUNTY	14	225		KS	STEVENS	T032S-R039W-028 W/SE	
5026-5711-00	LO34872000	RAY A BARTON ET AL	NORTHERN NATURAL GAS COMPANY	08/19/1943	KS	STEVENS COUNTY	12	543		KS	STEVENS	T031S-R039W-035 S	
5026-5712-00	LO34873000	HELEN M GREEN ET AL	NORTHERN NATURAL GAS COMPANY	07/01/1946	KS	STEVENS COUNTY	14	399		KS	STEVENS	T031S-R039W-036 NE	
5026-5713-00	LO34874000	WILLIAM H MURPHY ET UX	NORTHERN NATURAL GAS COMPANY	07/18/1945	KS	SEWARD COUNTY	75	94		KS	SEWARD	T031S-R034W-020 NW	
5026-5714-00	LO34875000	J C RIDENOUR ET UX	FRED C KOCH	07/14/1946	KS	SEWARD COUNTY	75	485		KS	SEWARD	T031S-R034W-021 NNE	
5026-5715-00	LO34876000	W R MCCONNIE ET AL	INTERSTATE PRODUCTION COMPANY	08/19/1936	KS	STEVENS COUNTY	7	542		KS	STEVENS	T033S-R039W-015 N	
5026-5716-00	LO34877000	CENTRAL LIFE ASSURANCE SOCIETY	MISSOURI VALLEY GAS CORPORATION	12/30/1936	KS	STEVENS COUNTY	86	165		KS	STEVENS	T033S-R039W-015 S	
5026-5717-00	LO34878000	ELISE HALL MOYER ET AL	INTERSTATE PRODUCTION COMPANY	08/24/1936	KS	STEVENS COUNTY	8	21		KS	STEVENS	T032S-R039W-015 SE	
5026-5718-00	LO34879000	OTTO E BARBER ET UX	NORTHERN NATURAL GAS COMPANY	10/14/1946	KS	STEVENS COUNTY	14	389		KS	STEVENS	T032S-R039W-015 NE	
5026-5719-00	LO34880000	CHARLES E MICHAEL ET UX	NORTHERN NATURAL GAS COMPANY	05/14/1947	KS	SEWARD COUNTY	74	608		KS	SEWARD	T031S-R034W-028 E1SW	
5026-5720-00	LO34881000	PAUL H HILL ET UX	NORTHERN NATURAL GAS COMPANY	05/14/1947	KS	SEWARD COUNTY	74	607		KS	SEWARD	T031S-R034W-028 W1SE	
5026-5721-01	LO34882001	CHRISTIAN H GOERING ET AL	NORTHERN NATURAL GAS COMPANY	07/02/1947	KS	SEWARD COUNTY	74	628		KS	SEWARD	T031S-R034W-028 W1SW	
5026-5721-02	LO34882002	FREDRICK C GIERER ET UX	NORTHERN NATURAL GAS COMPANY	10/09/1952	KS	SEWARD COUNTY	117	79		KS	SEWARD	T031S-R034W-028 SE/NE	
5026-5721-03	LO34882003	BENJAMIN LEWIS	NORTHERN NATURAL GAS COMPANY	10/01/1952	KS	SEWARD COUNTY	117	80		KS	SEWARD	T031S-R034W-028 SE/NE	
5026-5721-04	LO34882004	CIRCLE PETROLEUM COMPANY	NORTHERN NATURAL GAS COMPANY	10/02/1952	KS	SEWARD COUNTY	117	78		KS	SEWARD	T031S-R034W-028 SE/NE	
5026-5721-05	LO34882005	HARRY W OBOHNE ET UX	NORTHERN NATURAL GAS COMPANY	09/13/1952	KS	SEWARD COUNTY	117	81		KS	SEWARD	T031S-R034W-028 SE/NE	
5026-5722-00	LO34883000	ZOEHE DOTT CHAFFIN ET AL	NORTHERN NATURAL GAS COMPANY	07/18/1947	KS	STEVENS COUNTY	14	499		KS	STEVENS	T032S-R039W-014 S	
5026-5723-00	LO34884000	HATTIE A NEAR ET VIR	JOE E DENHAM	12/10/1936	KS	STEVENS COUNTY	8	61		KS	STEVENS	T033S-R039W-034 N	
5026-5724-00	LO34885000	GEORGE KASOK	JOE E DENHAM	12/10/1936	KS	STEVENS COUNTY	8	111		KS	STEVENS	T033S-R039W-034 SW	
5026-5725-00	LO34886000	FEDERAL LAND BANK OF WICHITA	NORTHERN NATURAL GAS COMPANY	12/13/1940	KS	STEVENS COUNTY	10	345		KS	STEVENS	T032S-R039W-031 E	
5026-5726-00	LO34887000	FEDERAL LAND BANK OF WICHITA	NORTHERN NATURAL GAS COMPANY	12/13/1940	KS	STEVENS COUNTY	10	347		KS	STEVENS	T032S-R039W-032 NW	
5026-5727-00	LO34888000	ROBERT L DENNIE ET UX	NORTHERN NATURAL GAS COMPANY	07/30/1940	KS	STEVENS COUNTY	10	185		KS	STEVENS	T032S-R039W-031 ENW	
5026-5728-00	LO34889000	MARY ELLIS ET AL	NORTHERN NATURAL GAS COMPANY	07/28/1943	KS	STEVENS COUNTY	12	565		KS	STEVENS	T033S-R039W-024 E	
5026-5729-00	LO34890000	GERTRUDE CANNON ET VIR	NORTHERN NATURAL GAS COMPANY	01/22/1945	KS	STEVENS COUNTY	14	115		KS	STEVENS	T033S-R039W-024 NW	
5026-5730-00	LO34891000	FRED H WALKEMEYER ET UX	NORTHERN NATURAL GAS COMPANY	02/24/1945	KS	STEVENS COUNTY	14	101		KS	STEVENS	T034S-R039W-003 E	
5026-5731-00	LO34892000	MARY M BROUGHTON ET AL	NORTHERN NATURAL GAS COMPANY	08/20/1946	KS	STEVENS COUNTY	14	439		KS	STEVENS	T034S-R039W-003 SW/NW	
5026-5732-00	LO34893000	E H ELLIOTT	NORTHERN NATURAL GAS PRODUCING COMPANY	03/11/1953	KS	HASKELL COUNTY	12	701		KS	HASKELL	T028S-R039W-003 W1SW	
5026-5734-00	LO34894000	LEON E THOMAS	NORTHERN NATURAL GAS COMPANY	11/25/1944	KS	FINNEY COUNTY	14	474		KS	FINNEY	T026S-R033W-010 NW	
5026-5735-00	LO34895000	LEON E THOMAS	NORTHERN NATURAL GAS COMPANY	11/25/1944	KS	FINNEY COUNTY	14	489		KS	FINNEY	T026S-R033W-008 NW	
5026-5737-00	LO34896000	VERDIE HAMILTON ET AL	NORTHERN NATURAL GAS COMPANY	01/06/1948	KS	SEWARD COUNTY	85	53		KS	SEWARD	T031S-R039W-028 NE	
5026-5738-00	LO34897000	SUDAN INTERIOR MISSION INC	WARREN PETROLEUM CORPORATION	07/07/1949	KS	FINNEY COUNTY	20	195		KS	FINNEY	T026S-R032W-028 NW	
5026-5739-00	LO34898000	OTTO WAECHTER ET AL	NORTHERN NATURAL GAS CO	04/05/1940	KS	KEARNY COUNTY	7	489		KS	KEARNY	T026S-R037W-029	
5026-5741-01	LO34899001	LUCIENE C BLACK ET UX	CITIES SERVICE OIL COMPANY	08/04/1949	KS	SEWARD COUNTY	81	230		KS	SEWARD	T031S-R034W-021 W/E	
5026-5741-02	LO34899002	ILLINOIS BANKERS LIFE ASSURANCE COMPANY	CITIES SERVICE OIL COMPANY	08/04/1949	KS	SEWARD COUNTY	81	243		KS	SEWARD	T031S-R034W-021 W/E	
												T031S-R034W-022 NE/NE	
												T031S-R034W-022 S/NE	
												T031S-R034W-022 SE	
												T032S-R034W-005	

**EXHIBIT**  
**Leases**  
**KANSAS AND OKLAHOMA**

Legacy Number	Lease Number	Lessor	Lessee	Lease Date	State, County	Book	Page	Registry	Rec St	Rec County	Description	Lot(s)
5026-5745-00	1034900000	GEORGE E DEFFENBAUGH ET UX	NORTHERN NATURAL GAS PRODUCING COMPANY	11/03/1994	KS, SEWARD COUNTY	127	332		KS	SEWARD	T0235-R0320W-028 NW	1
5026-5746-00	1034901000	OLIVER R DEFFENBAUGH ET AL	BEN F BRACK	12/07/1944	KS, SEWARD COUNTY	89	478		KS	SEWARD	T0235-R0320W-028 NW	1
5026-5747-00	1034902000	H E LEWIS ET UX	BEN F BRACK	11/21/1944	KS, SEWARD COUNTY	89	603		KS	SEWARD	T0235-R0320W-027 S	1
5026-5770-00	1034903000	H C GERBER ET UX	MOBIL OIL CORPORATION	05/15/1973	KS, STEVENS COUNTY	66	199		KS	STEVENS	T0335-R0390W-023	1
5026-5772-01	1034904001	JOANNE L SPINNER	MOBIL OIL CORPORATION	11/20/1979	KS, STEVENS COUNTY	87	381		KS	STEVENS	T0335-R0370W-017 NE	3
5026-5772-02	1034904002	WAGONER RUTH EVA	MOBIL OIL CORPORATION	11/20/1979	KS, STEVENS COUNTY	87	378		KS	STEVENS	T0335-R0370W-017 NE	3
5026-5775-01	1034905001	R E BEACH ET UX	O E BRADLEY	04/10/1948	KS, FINNEY COUNTY	17	285		KS	FINNEY	T0255-R0310W-030 E/5W	4
5026-5775-02	1034905002	FEDERAL LAND BANK OF WICHITA (THE)	O E BRADLEY	04/13/1948	KS, FINNEY COUNTY	17	233		KS	FINNEY	T0255-R0310W-030 NE	4
5026-5775-03	1034905003	FEDERAL LAND BANK OF WICHITA (THE)	NORTHERN NATURAL GAS COMPANY	04/13/1948	KS, FINNEY COUNTY	17	232		KS	FINNEY	T0255-R0310W-030 E/5W	3
5026-5776-01	1034906001	HENRY B WELDON ET UX	GRAHAM MESSMAN RINEHART OIL COMPANY	10/15/1964	KS, FINNEY COUNTY	30	317		KS	FINNEY	T0255-R0310W-030 SE	4
5026-5778-00	1034908000	FEDERAL LAND BANK OF WICHITA (THE)	O E BRADLEY	04/26/1948	KS, FINNEY COUNTY	17	300		KS	FINNEY	T0255-R0310W-029 N	3
5026-5779-01	1034909001	RAUL PH BEACH ET UX	O E BRADLEY	04/10/1948	KS, FINNEY COUNTY	18	473		KS	FINNEY	T0255-R0310W-029 SE	3
5026-5779-02	1034909002	FEDERAL LAND BANK OF WICHITA (THE)	O E BRADLEY	04/13/1948	KS, FINNEY COUNTY	17	230		KS	FINNEY	T0255-R0310W-029 SE	3
5026-5780-00	1034910000	LELAND DOAN ET UX	DRAPER MOTORS CORP	02/09/1965	KS, FINNEY COUNTY	30	579		KS	FINNEY	T0255-R0310W-029 E/5W	3
5026-5782-00	1034912000	FEDERAL LAND BANK OF WICHITA (THE)	O E BRADLEY	04/26/1948	KS, FINNEY COUNTY	17	307		KS	FINNEY	T0255-R0310W-028 N	3
5026-5783-00	1034913000	FEDERAL LAND BANK OF WICHITA (THE)	O E BRADLEY	04/26/1948	KS, FINNEY COUNTY	17	306		KS	FINNEY	T0255-R0310W-028 S	3
5026-5784-00	1034914000	FEDERAL LAND BANK OF WICHITA (THE)	O E BRADLEY	04/26/1948	KS, FINNEY COUNTY	17	305		KS	FINNEY	T0255-R0310W-021 S	3
5026-5785-00	1034915000	FEDERAL LAND BANK OF WICHITA (THE)	O E BRADLEY	04/26/1948	KS, FINNEY COUNTY	17	306		KS	FINNEY	T0255-R0310W-021 N	3
5026-5786-00	1034916000	DONALD J MCFERRIN ET AL	CLYDE BEVIER JR	05/26/1962	KS, FINNEY COUNTY	25	1243		KS	FINNEY	T0235-R0320W-033 SW	3
5026-5791-00	1034917000	JOHN S BOYD ET AL	SKELLY OIL COMPANY	10/15/1962	KS, FINNEY COUNTY	27	18		KS	FINNEY	T0235-R0320W-033 W/5E	3
5026-5792-01	1034918001	EI ZYBA HOSKINSON	LESTER WILKINSON	09/14/1966	KS, FINNEY COUNTY	33	490		KS	FINNEY	T0235-R0320W-013 W/5W	3
5026-5792-02	1034918002	ERMA HELEMAN ET AL	LESTER WILKINSON	11/09/1966	KS, FINNEY COUNTY	33	526		KS	FINNEY	T0235-R0320W-013 W/5W	3
5026-5793-00	1034919000	MARION LYNN RUSSELL ET UX	O E BRADLEY	04/14/1948	KS, FINNEY COUNTY	17	193		KS	FINNEY	T0235-R0320W-012 SE	3
5026-5794-00	1034920000	LEO A MCANNAREY ET UX	SKELLY OIL COMPANY	10/25/1962	KS, FINNEY COUNTY	27	27		KS	FINNEY	T0235-R0320W-013 N	3
5026-5799-01	1034921001	PAULINE W JACKSON ET VIR	NATHAN APPLEMAN TRUST	07/16/1979	KS, GRANT COUNTY	32	149		KS	GRANT	T0275-R0350W-036 N/5E	3
5026-5799-02	1034921002	L F STANLEY ET UX	NATHAN APPLEMAN TRUST	07/16/1979	KS, GRANT COUNTY	32	151		KS	GRANT	T0275-R0350W-036 S/5W	3
5026-5799-03	1034921003	LOGAN A SPRUNGER ET UX	NATHAN APPLEMAN TRUST	07/16/1979	KS, GRANT COUNTY	32	220		KS	GRANT	T0275-R0350W-036 N/5E	3
5026-5799-04	1034921004	GEORGE TATON ET UX	NATHAN APPLEMAN TRUST	07/16/1979	KS, GRANT COUNTY	32	232		KS	GRANT	T0275-R0350W-036 S/5W	3
5026-5799-05	1034921005	DORIS L PRESTON ET VIR	NATHAN APPLEMAN TRUST	07/16/1979	KS, GRANT COUNTY	32	222		KS	GRANT	T0275-R0350W-036 N/5E	3

**EXHIBIT**  
**Leases**  
**KANSAS AND OKLAHOMA**

Legacy Number	Lease Number	Lessor	Lessee	Lease Date	State, County	Book	Page	Registry	Rec St	Rec County	Description	Lot(s)
5026-5799-06	LO34921006	HARVEY L HENDERSON ET UX	NATHAN APPLEMAN TRUST	07/16/1979	KS, GRANT COUNTY	32	224		KS	GRANT	T027S-R035W-036 S1W	
5026-5799-07	LO34921007	LOGAN A SPRUNGER AS TRUSTEE	NATHAN APPLEMAN TRUST	07/16/1979	KS, GRANT COUNTY	32	226		KS	GRANT	T027S-R035W-036 N1E	
5026-5800-00	LO34922000	EVA M FOSTER ET AL	BEN F BRACK	11/29/1944	KS, HASKELL COUNTY	5	489		KS	HASKELL	T028S-R032W-036 NW	
5026-5801-00	LO34923000	WILL C FOWLER	JOHN M FRANKLIN	03/03/1945	KS, HASKELL COUNTY	8	304		KS	HASKELL	T028S-R032W-036 SW	
5026-5802-00	LO34924000	FRITZ F REIMEL ET UX	JOHN M FRANKLIN	11/01/1944	KS, HASKELL COUNTY	5	938		KS	HASKELL	T028S-R032W-036 SE	
5026-5803-00	LO34925000	TOM E FOSTER ET UX	E P STOKES	11/04/1954	KS, HASKELL COUNTY	14	41		KS	HASKELL	T028S-R032W-036 NE	
5026-5804-00	LO34926000	MARGARET SUTTON ET VIR	LESTER WILKINSON	01/12/1954	KS, HASKELL COUNTY	13	274		KS	HASKELL	T028S-R032W-034 NE	
5026-5805-00	LO34927000	MYRTLE HALL ET AL	A E STOKES	01/24/1955	KS, HASKELL COUNTY	14	174		KS	HASKELL	T028S-R032W-034 NW	
5026-5806-01	LO34928001	LOUIE B TENDICK	SKELLY OIL COMPANY	11/02/1950	KS, SEWARD COUNTY	106	157		KS	SEWARD	T032S-R032W-005 S1NE	1
5026-5806-02	LO34928002	MARGARET ANN TENDICK ET AL	SKELLY OIL COMPANY	11/02/1950	KS, SEWARD COUNTY	106	158		KS	SEWARD	T032S-R032W-005 NE	2
5026-5811-00	LO34929000	RUBY W BURROWS	MOBIL OIL CORPORATION	08/02/1985	KS, STEVENS COUNTY	125	136		KS	STEVENS	T033S-R037W-027 SW	
5026-5812-00	LO34930000	CHARLES F QLINGER ET UX	MOBIL OIL CORPORATION	08/02/1985	KS, STEVENS COUNTY	112	366		KS	STEVENS	T033S-R037W-027 NW	
5026-5813-00	LO34931000	FRED C ANDERSON ET UX	MOBIL OIL CORPORATION	05/19/1986	KS, STEVENS COUNTY	118	122		KS	STEVENS	T033S-R037W-027 SE	
5026-5835-00	LO34932000	USA KSNM-067942	MOBIL OIL CORPORATION	05/25/1987	KS, MORTON COUNTY	112	363		KS	STEVENS	T032S-R020W-025 SE/NE	
5026-5836-00	LO34933000	USA KSNM-068692	MOBIL OIL CORPORATION	08/31/1987	KS, MORTON COUNTY	112	366		KS	STEVENS	T032S-R020W-025 SW	
5026-5819-01	LO34934001	WARREN W FAHARR ET UX	REPUBLIC NATURAL GAS COMPANY	12/04/1942	OK, TEXAS COUNTY	232	126		OK	TEXAS	T006N-R014E-023 SW	2
5026-5804-00	LO34935000	DORA M LANGLEY ET VIR	REPUBLIC NATURAL GAS COMPANY	01/03/1940	OK, TEXAS COUNTY	217	100		OK	TEXAS	T006N-R014E-013 SW	
5026-5805-00	LO34936000	HOMER A LANGLEY ET UX	REPUBLIC NATURAL GAS COMPANY	01/03/1940	OK, TEXAS COUNTY	217	101		OK	TEXAS	T006N-R014E-015 SE	
5026-5806-00	LO34937000	R A PARKER ET UX	ARGUS PRODUCTION COMPANY	01/03/1930	OK, TEXAS COUNTY	174	52		OK	TEXAS	T006N-R015E-007	1
5026-5807-00	LO34938000	W A RALSTIN ET UX	ARGUS PRODUCTION COMPANY	01/03/1930	OK, TEXAS COUNTY	174	413		OK	TEXAS	T006N-R015E-018 ENW	1
5026-5808-00	LO34939000	G A CLINKINGBARD ET UX	ARGUS PRODUCTION COMPANY	01/13/1930	OK, TEXAS COUNTY	174	96		OK	TEXAS	T006N-R014E-021 NW	2
5026-5809-00	LO34940000	G A CLINKINGBARD ET UX	ARGUS PRODUCTION COMPANY	01/13/1930	OK, TEXAS COUNTY	174	55	224714	OK	TEXAS	T006N-R014E-021 NW	
5026-5810-00	LO34941000	W F HINDS ET UX	REPUBLIC NATURAL GAS COMPANY	01/14/1940	OK, TEXAS COUNTY	217	74		OK	TEXAS	T006N-R014E-023 NE	
5026-5811-00	LO34942000	LOUIS MUELLER	REPUBLIC NATURAL GAS COMPANY	01/24/1940	OK, TEXAS COUNTY	217	73	289938	OK	TEXAS	T006N-R014E-024 NE	
5026-5812-00	LO34943000	LOUIS MUELLER	REPUBLIC NATURAL GAS COMPANY	01/24/1940	OK, TEXAS COUNTY	217	72	289937	OK	TEXAS	T006N-R014E-024 SW	
5026-5813-00	LO34944000	ALBERT CHOAK ET UX	REPUBLIC NATURAL GAS COMPANY	01/24/1940	OK, TEXAS COUNTY	217	55		OK	TEXAS	T006N-R014E-025 SW	
5026-5814-00	LO34945000	JAMES W JOHNSON ET UX	REPUBLIC NATURAL GAS COMPANY	01/28/1940	OK, TEXAS COUNTY	217	71		OK	TEXAS	T006N-R014E-013 NW	
5026-5815-00	LO34946000	C E SIMMONS ET UX	REPUBLIC NATURAL GAS COMPANY	01/28/1940	OK, TEXAS COUNTY	217	75		OK	TEXAS	T006N-R015E-022 NE	
5026-5816-00	LO34947000	J W BUNGER ET UX	ARGUS PRODUCTION COMPANY (THE)	01/28/1930	OK, TEXAS COUNTY	148	481	219571	OK	TEXAS	T006N-R015E-013 S	
5026-5817-00	LO34948000	GERRY D ISHAM	REPUBLIC NATURAL GAS COMPANY	01/28/1940	OK, TEXAS COUNTY	217	70	289935	OK	TEXAS	T006N-R015E-026 SW	
5026-5818-00	LO34949000	JERRY C POWELL	REPUBLIC NATURAL GAS COMPANY	09/07/1945	OK, TEXAS COUNTY	251	600	319069	OK	TEXAS	T006N-R015E-023 SE	
5026-5819-00	LO34950000	J W BUNGER ET UX	THE ARGUS PRODUCTION COMPANY	01/28/1930	OK, TEXAS COUNTY	148	490		OK	TEXAS	T006N-R015E-018 E/SW	3

**EXHIBIT**  
**Leases**  
**KANSAS AND OKLAHOMA**

Legacy Number	Lease Number	Lessor	Lessee	Lease Date	State, County	Book	Page	Registry	Rec St	Rec County	Description	Lot(s)
5026-6520-00	LO34961000	FREDERICK A JUDD ET UX	THE ARGUS PRODUCTION COMPANY	01/30/1930	OK, TEXAS COUNTY	148	478		OK	TEXAS	T006N-R01SE-024 S	4
5026-6521-00	LO34962000	FREDERICK A JUDD ET UX	THE ARGUS PRODUCTION COMPANY	01/30/1930	OK, TEXAS COUNTY	148	479		OK	TEXAS	T006N-R01SE-025 NW	
5026-6522-00	LO34963000	CLYDE E JUDD ET UX	ARGUS PRODUCTION COMPANY (THE)	01/30/1930	OK, TEXAS COUNTY	148	489	LEASE	OK	TEXAS	T006N-R01SE-024 NE	
5026-6523-00	LO34964000	LULU MAUDE FERRIS ET VIR	REPUBLIC NATURAL GAS COMPANY	01/30/1940	OK, TEXAS COUNTY	217	69		OK	TEXAS	T006N-R01SE-033 NW	
5026-6524-00	LO34965000	R S PHILLIPS ET UX	REPUBLIC NATURAL GAS COMPANY	02/03/1940	OK, TEXAS COUNTY	217	68		OK	TEXAS	T006N-R014E-007	1
						217	68		OK	TEXAS	T006N-R014E-008	2
												1
												2
5026-6525-00	LO34966000	JOHN H WELLS ET UX	REPUBLIC NATURAL GAS COMPANY	12/09/1939	OK, TEXAS COUNTY	217	113		OK	TEXAS	T006N-R014E-018 SE	3
						217	113		OK	TEXAS	T004N-R014E-001 SINW	4
												3
												4
5026-6526-00	LO34967000	E V BAKER ET UX	REPUBLIC NATURAL GAS COMPANY	12/03/1941	OK, TEXAS COUNTY	232	54		OK	TEXAS	T005N-R014E-036 SW	
5026-6527-00	LO34968000	G S EWING ET UX	ARGUS PRODUCTION COMPANY (THE)	01/23/1933	OK, TEXAS COUNTY	188	182	251348	OK	TEXAS	T006N-R014E-020 SE	
5026-6528-00	LO34969000	MUSSETTE EWING	REPUBLIC NATURAL GAS COMPANY	01/23/1940	OK, TEXAS COUNTY	217	67	289932	OK	TEXAS	T006N-R014E-020 NW	
5026-6529-00	LO34970000	THOMAS P METCAL F ET AL	REPUBLIC NATURAL GAS COMPANY	11/04/1944	OK, TEXAS COUNTY	251	193		OK	TEXAS	T006N-R016E-027 NE	
5026-6530-00	LO34981000	H W LONG ET UX	MISSOURI VALLEY GAS CORPORATION	02/25/1937	OK, TEXAS COUNTY	204	144		OK	TEXAS	T005N-R014E-036 SE	
5026-6531-00	LO34982000	WILLIAM A RALSTIN ET UX	MISSOURI VALLEY GAS CORPORATION	03/21/1936	OK, TEXAS COUNTY	198	561	278249	OK	TEXAS	T006N-R014E-011	1
												2
5026-6532-00	LO34983000	WILLIAM A RALSTIN ET UX	MISSOURI VALLEY GAS CORPORATION	05/21/1936	OK, TEXAS COUNTY	198	557		OK	TEXAS	T006N-R014E-014 E	
5026-6533-00	LO34984000	WILLIAM A RALSTIN ET UX	MISSOURI VALLEY GAS CORPORATION	05/21/1936	OK, TEXAS COUNTY	198	560		OK	TEXAS	T006N-R014E-023 NW	
5026-6534-00	LO34985000	WILLIAM A RALSTIN ET UX	MISSOURI VALLEY GAS CORPORATION	05/21/1936	OK, TEXAS COUNTY	198	559		OK	TEXAS	T006N-R014E-023 SE	
5026-6535-00	LO34986000	LOUIS MUELLER ET UX	MISSOURI VALLEY GAS CORPORATION	05/21/1936	OK, TEXAS COUNTY	198	563		OK	TEXAS	T006N-R014E-024 SE	
5026-6536-00	LO34987000	LEVI SALLE ET UX	MISSOURI VALLEY GAS CORPORATION	01/06/1937	OK, TEXAS COUNTY	207	85		OK	TEXAS	T006N-R014E-020 NE	
5026-6537-00	LO34988000	HARRY A THRAL ET UX	REPUBLIC NATURAL GAS COMPANY	10/28/1944	OK, TEXAS COUNTY	251	251		OK	TEXAS	T006N-R014E-035 SW	
5026-6538-00	LO34989000	ALBERT M THRAL ET UX	MISSOURI VALLEY GAS CORPORATION	01/06/1937	OK, TEXAS COUNTY	207	84		OK	TEXAS	T006N-R014E-022 SSW	
5026-6539-00	LO34970000	RAY B THRAL	MISSOURI VALLEY GAS CORPORATION	01/06/1937	OK, TEXAS COUNTY	207	81		OK	TEXAS	T006N-R014E-022 NE	
5026-6540-00	LO34971000	RUTH LUCILE THRAL ET VIR	MISSOURI VALLEY GAS CORPORATION	01/06/1937	OK, TEXAS COUNTY	207	83		OK	TEXAS	T006N-R014E-022 SE	
5026-6541-00	LO34972000	FRANCES L FITZGERALD	MISSOURI VALLEY GAS CORPORATION	01/26/1937	OK, TEXAS COUNTY	207	173		OK	TEXAS	T006N-R014E-022 NSW	
5026-6542-00	LO34973000	BESSIE S DONNEAL ET AL	MISSOURI VALLEY GAS CORPORATION	02/26/1937	OK, TEXAS COUNTY	206	355		OK	TEXAS	T006N-R014E-013 SE	
5026-6543-00	LO34974000	J R BLAKE	MISSOURI VALLEY GAS CORPORATION	08/26/1938	OK, TEXAS COUNTY	215	170		OK	TEXAS	T006N-R015E-034 E	
5026-6544-00	LO34975000	L G BLACKMER ET UX	MISSOURI VALLEY GAS CORPORATION	08/09/1938	OK, TEXAS COUNTY	215	180	288381	OK	TEXAS	T006N-R015E-015 N	
5026-6545-00	LO34976000	WHL SHARP & COMPANY	MISSOURI VALLEY GAS CORPORATION	08/09/1938	OK, TEXAS COUNTY	215	176	288379	OK	TEXAS	T006N-R015E-015 SW	
5026-6546-00	LO34977000	NORTH AMERICAN LIFE INSURANCE COMPANY OF CHICAGO	MISSOURI VALLEY GAS CORPORATION	08/09/1938	OK, TEXAS COUNTY	215	178	288390	OK	TEXAS	T006N-R015E-015 SE	
5026-6547-00	LO34978000	KENNETH LANGLEY ET UX	FLOYD G MILLER	09/06/1938	OK, TEXAS COUNTY	215	217	288475	OK	TEXAS	T006N-R014E-028 SE	
5026-6548-00	LO34979000	EDNA DULABAHN ET VIR	AGATE OIL AND GAS COMPANY	01/18/1930	OK, TEXAS COUNTY	169	138		OK	TEXAS	T006N-R015E-021 NW	
5026-6549-00	LO34980000	JOHN R BLAKE ET UX	AGATE OIL AND GAS COMPANY (THE)	01/24/1930	OK, TEXAS COUNTY	172	459		OK	TEXAS	T006N-R015E-021 WINE	
5026-6550-00	LO34981000	LEWIS B MILLER	AGATE OIL AND GAS COMPANY (THE)	01/18/1930	OK, TEXAS COUNTY	169	5	220773	OK	TEXAS	T006N-R015E-021 WINE	
5026-6551-00	LO34982000	ARTHUR N DULBAHN ET UX	AGATE OIL AND GAS COMPANY (THE)	01/18/1930	OK, TEXAS COUNTY	169	140	221188	OK	TEXAS	T006N-R015E-021 SE	
5026-6552-00	LO34983000	FRANK PARKS	AGATE OIL AND GAS COMPANY (THE)	01/23/1930	OK, TEXAS COUNTY	168	390	220778	OK	TEXAS	T006N-R015E-020 SW	
5026-6553-00	LO34984000	FRANK PARKS	AGATE OIL AND GAS COMPANY (THE)	01/23/1930	OK, TEXAS COUNTY	168	344	220752	OK	TEXAS	T006N-R015E-020 SW	
5026-6554-00	LO34985000	RICHARD M JONES ET UX	AGATE OIL AND GAS COMPANY (THE)	01/23/1930	OK, TEXAS COUNTY	168	349	220777	OK	TEXAS	T006N-R015E-029 NE	
5026-6555-00	LO34986000	J C MICHAEL ET UX	AGATE OIL AND GAS COMPANY (THE)	01/23/1930	OK, TEXAS COUNTY	168	349		OK	TEXAS	T006N-R015E-029 NE	

**EXHIBIT**  
**Leases**  
**KANSAS AND OKLAHOMA**

Legacy Number	Lease Number	Lessor	Lessee	Lease Date	State	County	Book	Page	Registry	Rec St	Rec County	Description	Lot(s)
5026-6596-00	LO34987000	VERNON L EWIS ET UX	REPUBLIC NATURAL GAS COMPANY	01/27/1940	OK	TEXAS COUNTY	217	77	289975	OK	TEXAS	T066N-R01SE-017 N	
5026-6597-00	LO34988000	RALPH C SYLVIS ET UX	REPUBLIC NATURAL GAS COMPANY	01/24/1940	OK	TEXAS COUNTY	217	66	289931	OK	TEXAS	T066N-R01SE-016 NE	
5026-6598-00	LO34989000	L B BLACKMER ET UX	REPUBLIC NATURAL GAS COMPANY	01/18/1940	OK	TEXAS COUNTY	217	65	289930	OK	TEXAS	T066N-R01SE-016 SE	
5026-6599-00	LO34990000	L G BLACKMER ET UX	REPUBLIC NATURAL GAS COMPANY	01/18/1940	OK	TEXAS COUNTY	217	64	289929	OK	TEXAS	T066N-R01SE-017 SW	
5026-6599-00	LO34991000	C E WILSON ET UX	REPUBLIC NATURAL GAS COMPANY	02/20/1940	OK	TEXAS COUNTY	217	63	289928	OK	TEXAS	T066N-R01SE-016 SW	
5026-6599-00	LO34992000	B B METCALF ET AL	REPUBLIC NATURAL GAS COMPANY	01/24/1940	OK	TEXAS COUNTY	217	62	289927	OK	TEXAS	T066N-R01SE-016 SE	
5026-6599-00	LO34993000	WILLIS W WHITE ET UX	SINCLAIR PRAIRIE OIL COMPANY	05/22/1935	OK	TEXAS COUNTY	188	230		OK	TEXAS	T066N-R01SE-030 EW	
5026-6593-00	LO34994000	SAMUEL J GRIFFLE ET UX	REPUBLIC NATURAL GAS COMPANY	01/18/1940	OK	TEXAS COUNTY	217	76	289947	OK	TEXAS	T066N-R01SE-030 E	
5026-6594-00	LO34995000	ROY C FERK ET UX	REPUBLIC NATURAL GAS COMPANY	02/12/1940	OK	TEXAS COUNTY	217	61	289926	OK	TEXAS	T066N-R01SE-029 W/5W	
5026-6595-01	LO34996001	ROY C FERK ET UX	REPUBLIC NATURAL GAS COMPANY	02/12/1940	OK	TEXAS COUNTY	217	60	289925	OK	TEXAS	T066N-R01SE-029 ESE	
5026-6595-02	LO34997002	JAMES PETROLEUM CORPORATION	REPUBLIC NATURAL GAS COMPANY	08/01/1946	OK	TEXAS COUNTY	281	601	318093	OK	TEXAS	T066N-R01SE-029 ESE	
5026-6596-00	LO34997000	CENTRAL NATIONAL BANK THE	FLOYD G MILLER	09/14/1938	OK	TEXAS COUNTY	217	111	288646	OK	TEXAS	T066N-R01SE-006 S1NE	
5026-6567-00	LO34998000	JO O FERGUSON ET AL	SKELLY OIL COMPANY	07/06/1937	OK	TEXAS COUNTY	211	75	288530	OK	TEXAS	T066N-R01SE-014	
5026-6568-00	LO34999000	MASSHAL ROBERT EBERSOLE ET UX	CHAS FERGUSON ET AL	04/12/1937	OK	TEXAS COUNTY	171	319	288527	OK	TEXAS	T066N-R01SE-025 N	
5026-6569-00	LO35000000	MASSHAL ROBERT EBERSOLE ET UX	MISSOURI VALLEY GAS CORPORATION	10/30/1938	OK	TEXAS COUNTY	217	7	388603	OK	TEXAS	T066N-R01SE-024	
5026-6570-00	LO35001000	J T BRIXEY ET UX	H W LONG	08/27/1938	OK	TEXAS COUNTY	215	257	288585	OK	TEXAS	T066N-R01SE-033 SE	
5026-6571-00	LO35002000	R S PHILLIPS ET UX	MISSOURI VALLEY GAS CORPORATION	10/30/1938	OK	TEXAS COUNTY	217	9	288605	OK	TEXAS	T066N-R01SE-028 SW	
5026-6572-00	LO35003000	ZORA H MILLER	FLOYD G MILLER	09/27/1938	OK	TEXAS COUNTY	217	8	288604	OK	TEXAS	T066N-R01SE-018 ENW	
5026-6573-00	LO35004000	MARY A DE HARDT	MISSOURI VALLEY GAS CORPORATION	10/06/1938	OK	TEXAS COUNTY	217	10	288640	OK	TEXAS	T066N-R01SE-031 SE	
5026-6574-00	LO35005000	H A LANGLEY ET UX	MISSOURI VALLEY GAS CORPORATION	10/27/1938	OK	TEXAS COUNTY	217	18	288715	OK	TEXAS	T066N-R01SE-014 W	
5026-6575-00	LO35006000	ALLANCE LIFE INSURANCE COMPANY	MISSOURI VALLEY GAS CORPORATION	09/10/1938	OK	TEXAS COUNTY	215	361	289922	OK	TEXAS	T066N-R01SE-031 NN	
5026-6576-00	LO35007000	LOUIS H WIELLER ET UX	TEXAS INTERSTATE PIPE LINE COMPANY	01/30/1938	OK	TEXAS COUNTY	198	219	271770	OK	TEXAS	T066N-R01SE-024 NW	
5026-6577-00	LO35008000	JOHN HENRY DANN	MISSOURI VALLEY GAS CORPORATION	12/03/1938	OK	TEXAS COUNTY	217	35	289037	OK	TEXAS	T066N-R01SE-016 SE	
5026-6578-00	LO35009000	GLADYS MARIE PENNICK ET AL	MISSOURI VALLEY GAS CORPORATION	08/30/1938	OK	TEXAS COUNTY	317	36		OK	TEXAS	T066N-R01SE-016 SW	
5026-6579-00	LO35010000	LAURA PURCELL	MISSOURI VALLEY GAS CORPORATION	01/02/1939	OK	TEXAS COUNTY	217	39	289240	OK	TEXAS	T066N-R01SE-030 SE	
5026-6580-00	LO35011000	GEORGE T JACKSON ET UX	JOE E DENHAM	12/24/1936	OK	TEXAS COUNTY	207	64	289255	OK	TEXAS	T066N-R01SE-016 NW	
5026-6581-00	LO35012000	JOHN R BLAKE	C E WILSON	04/12/1939	OK	TEXAS COUNTY	217	52	289510	OK	TEXAS	T066N-R01SE-031 ESW	
5026-6582-00	LO35013000	C E WILSON ET UX	REPUBLIC NATURAL GAS COMPANY	04/13/1942	OK	TEXAS COUNTY	232	96	291958	OK	TEXAS	T066N-R01SE-022 SW	
5026-6583-00	LO35014000	PATRICIA M GIBBONS ET AL	REPUBLIC NATURAL GAS COMPANY	07/09/1939	OK	TEXAS COUNTY	215	570		OK	TEXAS	T066N-R01SE-034 SE	
5026-6584-00	LO35015000	HIRMAN A ALLEN ET UX	C E WILSON	08/30/1939	OK	TEXAS COUNTY	217	93	289238	OK	TEXAS	T066N-R01SE-026 SE	
5026-6585-00	LO35016000	JULIAN KRIVEN ET UX	REPUBLIC NATURAL GAS COMPANY	10/21/1939	OK	TEXAS COUNTY	217	102		OK	TEXAS	T066N-R01SE-026 SE	
5026-6586-00	LO35017000	F J MARSHMAN ET UX	REPUBLIC NATURAL GAS COMPANY	10/21/1939	OK	TEXAS COUNTY	217	103		OK	TEXAS	T066N-R01SE-026 SE	
5026-6587-00	LO35018000	DANIEL C HAMPSTEIN ET UX	REPUBLIC NATURAL GAS COMPANY	10/30/1939	OK	TEXAS COUNTY	217	110		OK	TEXAS	T066N-R01SE-013 NW	
5026-6588-00	LO35019000	R E COLVIN ET AL	REPUBLIC NATURAL GAS COMPANY	11/13/1939	OK	TEXAS COUNTY	217	109	289737	OK	TEXAS	T066N-R01SE-026 SE	
5026-6589-00	LO35020000	ROY C FERK ET UX	FRANK PARKES	11/04/1939	OK	TEXAS COUNTY	217	105	289894	OK	TEXAS	T066N-R01SE-029 ESW	
5026-6590-00	LO35021000	L G BLACKMER ET UX	REPUBLIC NATURAL GAS COMPANY	11/24/1939	OK	TEXAS COUNTY	217	112		OK	TEXAS	T066N-R01SE-028 SW	
5026-6591-00	LO35022000	ARTHUR C HOBLER ET UX	REPUBLIC NATURAL GAS COMPANY	12/13/1939	OK	TEXAS COUNTY	217	114		OK	TEXAS	T066N-R01SE-008	









**EXHIBIT**  
**Leases**  
**KANSAS AND OKLAHOMA**

Legacy Number	Lease Number	Lessor	Lessee	Lease Date	State, County	Book	Page	Registry	Rec St	Rec County	Description	Lot(s)
5026-6648-00	LO35078000	WASHINGTON J WEEKS ET UX	REPUBLIC NATURAL GAS COMPANY	11/01/1944	OK, TEXAS COUNTY	251	229		OK	TEXAS	T006N-R013E-024 NW	1
5026-6649-00	LO35079000	WASHINGTON J WEEKS ET UX	REPUBLIC NATURAL GAS COMPANY	11/01/1944	OK, TEXAS COUNTY	251	239		OK	TEXAS	T006N-R013E-025	1
5026-6650-00	LO35080000	EMIL Y E JEFFREY	REPUBLIC NATURAL GAS COMPANY	11/13/1944	OK, TEXAS COUNTY	251	171		OK	TEXAS	T006N-R013E-034 SE	1
5026-6651-00	LO35081000	J W JOHNSON ET UX	JOE E DENHAM	01/13/1937	OK, TEXAS COUNTY	207	413		OK	TEXAS	T006N-R013E-035 SW	1
5026-6652-00	LO35082000	A E JOHNSON ET UX	JOE E DENHAM	01/13/1937	OK, TEXAS COUNTY	207	412	288826	OK	TEXAS	T006N-R014E-013 SW/NE	1
5026-6653-00	LO35083000	ANNONA WEEDEN ET VIR	REPUBLIC NATURAL GAS COMPANY	11/01/1944	OK, TEXAS COUNTY	251	218	311617	OK	TEXAS	T006N-R014E-013 SE/NE	2
5026-6654-00	LO35084000	CHARLIE BEER ET UX	REPUBLIC NATURAL GAS COMPANY	10/27/1944	OK, TEXAS COUNTY	251	290	311650	OK	TEXAS	T006N-R014E-019 NE	2
5026-6655-00	LO35085000	FLORETTA BRACKETT	REPUBLIC NATURAL GAS COMPANY	10/30/1944	OK, TEXAS COUNTY	251	223	311622	OK	TEXAS	T006N-R014E-027 NE	1
5026-6656-00	LO35086000	CHARLIE BEER ET UX	REPUBLIC NATURAL GAS COMPANY	10/27/1944	OK, TEXAS COUNTY	251	252	311652	OK	TEXAS	T006N-R014E-028 NE	1
5026-6657-00	LO35087000	WASHINGTON J WEEKS ET UX	JOE E DENHAM	12/31/1936	OK, TEXAS COUNTY	207	165	283194	OK	TEXAS	T006N-R014E-030 SE	1
5026-6658-00	LO35088000	MANFORD BURK ET UX	JOE E DENHAM	12/31/1936	OK, TEXAS COUNTY	207	214	283304	OK	TEXAS	T006N-R014E-031 ESW	2
5026-6659-00	LO35089000	BLISS LANDESS ET UX	REPUBLIC NATURAL GAS COMPANY	10/28/1944	OK, TEXAS COUNTY	251	172		OK	TEXAS	T005N-R013E-028 S	4
5026-6660-00	LO35090000	D S SPARKS ET UX	REPUBLIC NATURAL GAS COMPANY	10/30/1944	OK, TEXAS COUNTY	251	234	311633	OK	TEXAS	T005N-R013E-033 SE	4
5026-6661-01	LO35091001	ALICE G CLINKINGBEARD ET AL	REPUBLIC NATURAL GAS COMPANY	04/02/1945	OK, TEXAS COUNTY	255	400		OK	TEXAS	T006N-R014E-032 SE	1
5026-6661-02	LO35091002	ALICE G CLINKINGBEARD	REPUBLIC NATURAL GAS COMPANY	10/31/1944	OK, TEXAS COUNTY	251	364		OK	TEXAS	T006N-R014E-032 SW	1
5026-6662-00	LO35092000	WALTER F HINDS ET UX	JOE E DENHAM	12/31/1936	OK, TEXAS COUNTY	207	278		OK	TEXAS	T006N-R014E-034 SW	1
5026-6663-00	LO35093000	WALTER F HINDS ET UX	JOE E DENHAM	12/31/1936	OK, TEXAS COUNTY	207	279		OK	TEXAS	T006N-R014E-034 NW	1
5026-6664-00	LO35094000	ROBERT A PARKER ET UX	JOE E DENHAM	12/24/1936	OK, TEXAS COUNTY	206	45		OK	TEXAS	T006N-R015E-018 NE	1
5026-6665-00	LO35095000	J S WIEGEL ET UX	JOE E DENHAM	12/22/1936	OK, TEXAS COUNTY	207	414		OK	TEXAS	T006N-R015E-027	2
5026-6666-00	LO35096000	J S WIEGEL ET UX	JOE E DENHAM	12/22/1936	OK, TEXAS COUNTY	206	16		OK	TEXAS	T006N-R015E-012	1
5026-6667-00	LO35097000	DELLA DE LONG	REPUBLIC NATURAL GAS COMPANY	10/28/1944	OK, TEXAS COUNTY	251	236		OK	TEXAS	T005N-R013E-026 NE	2
5026-6668-01	LO35098001	GLEN CLINKINGBEARD ET UX	REPUBLIC NATURAL GAS COMPANY	10/30/1944	OK, TEXAS COUNTY	251	245		OK	TEXAS	T005N-R013E-015 SE	1
5026-6668-02	LO35098002	FEDERAL FARM MORTGAGE CORP	REPUBLIC NATURAL GAS COMPANY	01/11/1945	OK, TEXAS COUNTY	255	336		OK	TEXAS	T005N-R013E-015 SE	1
5026-6669-00	LO35099000	CHARLES STENKUEHLER	REPUBLIC NATURAL GAS COMPANY	03/01/1946	OK, TEXAS COUNTY	251	535		OK	TEXAS	T005N-R013E-022 NE	1
5026-6670-00	LO35100000	W L YOUNG ET UX	REPUBLIC NATURAL GAS COMPANY	10/30/1944	OK, TEXAS COUNTY	251	221		OK	TEXAS	T005N-R013E-022 NSE	1
5026-6671-00	LO35101000	WARREN L CARTER	STANLEY MARSH JR	11/22/1939	OK, TEXAS COUNTY	217	119		OK	TEXAS	T006N-R014E-030 ENW	1
5026-6672-00	LO35102000	EDNA V MCGRAH ET AL	T J PATTERSON	05/27/1937	OK, TEXAS COUNTY	209	178		OK	TEXAS	T003N-R015E-003 S	2

**EXHIBIT**  
**Leases**  
**KANSAS AND OKLAHOMA**

Legacy Number	Lease Number	Lessor	Lessee	Lease Date	State, County	Book	Page	Registry	Rec St	Rec County	Description	Lot(s)
5026-6673-00	LO35103800	HARRY ADAMS ET UX	FRANK PARKES	05/19/1938	OK, TEXAS COUNTY	215	211		OK	TEXAS	T005N-R07E-010 SW/4E-024 S	1
5026-6674-00	LO35104000	LUCINDA BELLE ADAMS	FRANK PARKES	05/21/1937	OK, TEXAS COUNTY	209	187		OK	TEXAS	T005N-R07E-003 SW/1E-024 S	1
5026-6675-00	LO35105000	L G BLACKNER ET UX	FRANK PARKES	04/16/1937	OK, TEXAS COUNTY	195	281		OK	TEXAS	T006N-R07E-025 SW	2
5026-6676-00	LO35106000	FIRST NATIONAL BANK HOOKER OK	FRANK PARKES	04/13/1937	OK, TEXAS COUNTY	209	133		OK	TEXAS	T006N-R07E-026 NW	2
5026-6677-00	LO35107000	J M PURCELL ET UX	FRANK PARKES	04/10/1937	OK, TEXAS COUNTY	195	254		OK	TEXAS	T006N-R07E-026 E	3
5026-6678-00	LO35108000	FLOSSIE E JACKSON ET VIR	FRANK PARKES	04/24/1937	OK, TEXAS COUNTY	209	205		OK	TEXAS	T006N-R07E-018 ESW	3
											T006N-R07E-018 SE	4
											T006N-R07E-007	4
5026-6679-00	LO35109000	MELVIN TOWNNER ET UX	FRANK PARKES	04/16/1937	OK, TEXAS COUNTY	195	257		OK	TEXAS	T006N-R07E-007	1
											T006N-R07E-008	2
											T006N-R07E-008	3
											T006N-R07E-019 E	4
5026-6680-00	LO35110000	LORENZ MULLER	FRANK PARKES	04/10/1937	OK, TEXAS COUNTY	195	299		OK	TEXAS	T006N-R07E-013 NE	1
5026-6681-00	LO35111000	LORENZ MULLER	FRANK PARKES	01/29/1937	OK, TEXAS COUNTY	206	545		OK	TEXAS	T006N-R07E-013 SW	2
5026-6682-00	LO35112000	ALLIANCE LIFE INSURANCE CO	C E WILSON	12/14/1939	OK, TEXAS COUNTY	217	125		OK	TEXAS	T006N-R07E-032 NE	3
5026-6683-00	LO35113000	E M HERALD ET UX	REPUBLIC NATURAL GAS COMPANY	12/13/1939	OK, TEXAS COUNTY	217	135		OK	TEXAS	T006N-R07E-032 SE	1
5026-6684-00	LO35114000	LUELLA FRANEY	REPUBLIC NATURAL GAS COMPANY	04/13/1940	OK, TEXAS COUNTY	217	163		OK	TEXAS	T006N-R07E-017 NW	1
5026-6685-00	LO35115000	JOHN HENRY COPE ET AL	REPUBLIC NATURAL GAS COMPANY	05/07/1940	OK, TEXAS COUNTY	217	281 859		OK	TEXAS	T006N-R07E-018 ENW	2
5026-6686-00	LO35116000	JOHN H COPE SR ET UX	REPUBLIC NATURAL GAS COMPANY	05/07/1940	OK, TEXAS COUNTY	217	181	291 888	OK	TEXAS	T006N-R07E-018 SE	2
5026-6687-00	LO35117000	LOUIS W SHIELDS ET UX	REPUBLIC NATURAL GAS COMPANY	02/25/1940	OK, TEXAS COUNTY	217	192		OK	TEXAS	T006N-R07E-026 N	1
5026-6688-00	LO35118000	FEDERAL FARM MORTGAGE CORP	REPUBLIC NATURAL GAS COMPANY	08/07/1940	OK, TEXAS COUNTY	219	279	292 329	OK	TEXAS	T006N-R07E-021 SW	1
5026-6689-00	LO35119000	FRANK A SWINGER ET AL	REPUBLIC NATURAL GAS COMPANY	07/11/1940	OK, TEXAS COUNTY	217	297		OK	TEXAS	T006N-R07E-018 ESW	3
5026-6690-00	LO35120000	REBA OLNEY ET VIR	REPUBLIC NATURAL GAS COMPANY	10/11/1940	OK, TEXAS COUNTY	217	472	293 194	OK	TEXAS	T006N-R07E-029 NW	4
5026-6691-00	LO35121000	FRANK A SWINGER ET AL	REPUBLIC NATURAL GAS COMPANY	10/01/1940	OK, TEXAS COUNTY	217	492		OK	TEXAS	T005N-R07E-005 SE/NE	1
											T005N-R07E-005 SW/NE	2
5026-6692-00	LO35122000	ERVIN BALIANN ET UX	REPUBLIC NATURAL GAS COMPANY	11/20/1940	OK, TEXAS COUNTY	217	545		OK	TEXAS	T006N-R07E-018 NE	2
5026-6693-00	LO35123000	JOHN H COPE SR ET UX	REPUBLIC NATURAL GAS COMPANY	11/22/1940	OK, TEXAS COUNTY	217	553		OK	TEXAS	T006N-R07E-017 SW	1
5026-6694-00	LO35124000	L H WITTS ET UX	REPUBLIC NATURAL GAS COMPANY	02/07/1941	OK, TEXAS COUNTY	210	8		OK	TEXAS	T005N-R07E-022 SE/SE	1
											T005N-R07E-023 SW	2

**EXHIBIT**  
**Leases**  
**KANSAS AND OKLAHOMA**

Legacy Number	Lease Number	Lessor	Lessee	Lease Date	State, County	Book	Page	Registry	Rec St	Rec County	Description	Lot(s)
5026-6895-00	L035125000	ALLIANCE LIFE INSURANCE CO ET AL	REPUBLIC NATURAL GAS COMPANY	11/20/1940	OK, TEXAS COUNTY	217	582		OK	TEXAS	T005N-R013E-026 W/NW	
5026-6896-00	L035126000	FRANK T CLARK ET UX	REPUBLIC NATURAL GAS COMPANY	01/02/1941	OK, TEXAS COUNTY	217	583		OK	TEXAS	T004N-R013E-003 S/NE	1
5026-6897-00	L035127000	FRANCE S L FITZGERALD	REPUBLIC NATURAL GAS COMPANY	01/11/1941	OK, TEXAS COUNTY	217	582		OK	TEXAS	T006N-R014E-018 NE	2
5026-6898-00	L035128000	AMY SWENSON ET AL	REPUBLIC NATURAL GAS COMPANY	01/02/1941	OK, TEXAS COUNTY	210	1		OK	TEXAS	T005N-R013E-011 SW	
5026-6899-00	L035129000	RUSSELL E WEEKS ET UX	REPUBLIC NATURAL GAS COMPANY	01/25/1941	OK, TEXAS COUNTY	210	9		OK	TEXAS	T005N-R013E-001 S/NE	1
5026-6700-00	L035130000	W W WIGGINS	A J HARDENDORF	07/21/1936	OK, TEXAS COUNTY	171	283		OK	TEXAS	T002N-R014E-001 N	2
5026-6701-00	L035131000	W W WIGGINS	A J HARDENDORF	07/21/1936	OK, TEXAS COUNTY	171	282	280116	OK	TEXAS	T002N-R014E-002 N/S	1
5026-6702-00	L035132000	H C HYER ET UX	A J HARDENDORF	08/21/1936	OK, TEXAS COUNTY	171	301	280476	OK	TEXAS	T002N-R014E-012 SE	2
5026-6703-00	L035133000	GLEFORD GIER ET UX	A J HARDENDORF	08/04/1936	OK, TEXAS COUNTY	171	294	282285	OK	TEXAS	T002N-R014E-012 NE	3
5026-6704-00	L035134000	H B GERFEN ET UX	A J HARDENDORF	08/04/1936	OK, TEXAS COUNTY	171	299		OK	TEXAS	T002N-R014E-012 SW	4
5026-6705-00	L035135000	C BLAKE	REPUBLIC NATURAL GAS COMPANY	02/03/1941	OK, TEXAS COUNTY	210	11	294173	OK	TEXAS	T003N-R013E-027 SE	1
5026-6706-00	L035136000	CHAS BLAKE	REPUBLIC NATURAL GAS COMPANY	02/05/1941	OK, TEXAS COUNTY	210	10		OK	TEXAS	T005N-R013E-027 SE	2
5026-6707-00	L035137000	GEORGE A CLINKINGBEARD ESTATE	REPUBLIC NATURAL GAS COMPANY	02/26/1941	OK, TEXAS COUNTY	210	13	294244	OK	TEXAS	T006N-R014E-021 SE	3
5026-6708-00	L035138000	C A RAHM ET UX	JOE E DENHAM	12/28/1936	OK, TEXAS COUNTY	207	290		OK	TEXAS	T006N-R016E-022 E/NE	4
5026-6709-00	L035139000	LEO F SMITH ET UX	REPUBLIC NATURAL GAS COMPANY	01/02/1945	OK, TEXAS COUNTY	251	290	312088	OK	TEXAS	T006N-R017E-016 S	1
5026-6710-00	L035140000	EVA H DANIELS	REPUBLIC NATURAL GAS COMPANY	01/02/1945	OK, TEXAS COUNTY	251	277		OK	TEXAS	T006N-R017E-020 SW	2
5026-6711-00	L035141000	MALISSA J HOUBLER ET AL	REPUBLIC NATURAL GAS COMPANY	01/02/1945	OK, TEXAS COUNTY	255	394		OK	TEXAS	T006N-R017E-020 N	3
5026-6712-00	L035142000	JULIE JAVURER	JOE E DENHAM	12/16/1936	OK, TEXAS COUNTY	206	20		OK	TEXAS	T006N-R017E-021 N	4
5026-6713-00	L035143000	THOMAS S MILLER ET AL	REPUBLIC NATURAL GAS COMPANY	01/02/1945	OK, TEXAS COUNTY	251	276		OK	TEXAS	T006N-R017E-029 SW	1
5026-6714-00	L035144000	RAYMOND R MAHKKEN ET UX	REPUBLIC NATURAL GAS COMPANY	01/02/1945	OK, TEXAS COUNTY	251	283		OK	TEXAS	T006N-R017E-029 SE	2
5026-6715-00	L035145000	WILLIAMS CHARLES ET UX	REPUBLIC NATURAL GAS COMPANY	01/02/1945	OK, TEXAS COUNTY	251	279		OK	TEXAS	T006N-R017E-029 NE	3
5026-6716-00	L035146000	LORENZ MULLER	REPUBLIC NATURAL GAS COMPANY	01/02/1945	OK, TEXAS COUNTY	251	281		OK	TEXAS	T006N-R017E-030 SE	4
5026-6717-00	L035147000	D C HAMPSITEN ET UX	JOE E DENHAM	12/26/1936	OK, TEXAS COUNTY	207	43		OK	TEXAS	T006N-R016E-013 SE	1
5026-6718-00	L035148000	JOHN E RAHML ET UX	JOE E DENHAM	12/16/1936	OK, TEXAS COUNTY	206	44		OK	TEXAS	T006N-R016E-027 SE	2
5026-6719-00	L035149000	W V KAMMERER ET AL	STANLEY MAASH JR	01/23/1937	OK, TEXAS COUNTY	206	62		OK	TEXAS	T006N-R016E-024 NE	3
5026-6720-00	L035150000	EVALINE J BAXTER ET AL	REPUBLIC NATURAL GAS COMPANY	01/30/1945	OK, TEXAS COUNTY	251	305		OK	TEXAS	T006N-R016E-035 SE	4
5026-6721-00	L035151000	EVA H DANIELS	REPUBLIC NATURAL GAS COMPANY	01/02/1945	OK, TEXAS COUNTY	251	278		OK	TEXAS	T006N-R017E-017 NW	1
5026-6722-00	L035152000	ARTHUR C HOUBLER ET UX	REPUBLIC NATURAL GAS COMPANY	01/02/1945	OK, TEXAS COUNTY	251	284		OK	TEXAS	T006N-R017E-017 SW/NE	2
5026-6723-00	L035153000	FLOYD R TOWNER ET UX	REPUBLIC NATURAL GAS COMPANY	01/02/1945	OK, TEXAS COUNTY	251	282		OK	TEXAS	T006N-R017E-018 NE	3
5026-6724-00	L035154000	ESTON DUNCAN	JOE E DENHAM	12/28/1936	OK, TEXAS COUNTY	207	402		OK	TEXAS	T006N-R017E-019 E/NW	4
5026-6725-00	L035155000	ANTONIO E MCADAM ET UX	REPUBLIC NATURAL GAS COMPANY	11/03/1944	OK, TEXAS COUNTY	251	237		OK	TEXAS	T006N-R017E-028 SE	1
5026-6726-00	L035156000	FRANK A SWINGER ET AL	REPUBLIC NATURAL GAS COMPANY	02/06/1941	OK, TEXAS COUNTY	210	18		OK	TEXAS	T006N-R013E-024 NE	2
5026-6727-00	L035157000	NATHEN O HAMSON	REPUBLIC NATURAL GAS COMPANY	04/12/1941	OK, TEXAS COUNTY	210	34		OK	TEXAS	T006N-R013E-022 NW	3
5026-6728-00	L035158000	ALLIANCE LIFE INSURANCE COMPAN	C E WILSON	04/10/1941	OK, TEXAS COUNTY	210	52		OK	TEXAS	T006N-R013E-034 SW	4
5026-6729-00	L035159000	ALLIANCE LIFE INSURANCE COMPAN	C E WILSON	04/10/1941	OK, TEXAS COUNTY	210	51		OK	TEXAS	T005N-R013E-023 NE	1
									OK	TEXAS	T005N-R013E-024 NW	2

**EXHIBIT**  
**Leases**  
**KANSAS AND OKLAHOMA**

Legacy Number	Lease Number	Lessor	Lessee	Lease Date	State	County	Book	Page	Registry	Rec St	Rec County	Description	Lot(s)
5026-6730-00	L035160000	PRUDENTIAL INSURANCE COMPANY OF AMERICA	H W LONG	03/19/1941	OK	TEXAS COUNTY	231	21		OK	TEXAS	T006N-R013E-001 S	
5026-6731-00	L035161000	ST. JOAN OF ARC CATHOLIC CHURCH ET AL	REPUBLIC NATURAL GAS COMPANY	04/26/1941	OK	TEXAS COUNTY	210	66		OK	TEXAS	T006N-R014E-027 NW	
5026-6732-00	L035162000	PRUDENTIAL INSURANCE COMPANY OF AMERICA	REPUBLIC NATURAL GAS COMPANY	04/10/1941	OK	TEXAS COUNTY	210	65		OK	TEXAS	T006N-R013E-034 E1/4W	
5026-6733-01	L035163001	G E NELSON ET UX	REPUBLIC NATURAL GAS COMPANY	08/20/1945	OK	TEXAS COUNTY	251	415		OK	TEXAS	T006N-R013E-034 NE	
5026-6733-02	L035163002	RENA HOOPER BUCK ET AL	FRANK PARKES	08/02/1941	OK	TEXAS COUNTY	231	43		OK	TEXAS	T006N-R013E-035 NW	
5026-6734-00	L035164000	ETHEL F HURLIMAN ET AL	REPUBLIC NATURAL GAS COMPANY	03/06/1942	OK	TEXAS COUNTY	232	87		OK	TEXAS	T003N-R015E-010 NE/SE	
												T003N-R015E-010 S/SE	
												T003N-R015E-010 SE/SW	
												T003N-R015E-010 SW/NW	
5026-6735-01	L035165001	MARY QUINN ET AL	GREGSTER H LAMAR	12/11/1940	OK	TEXAS COUNTY	231	63		OK	TEXAS	T004N-R014E-025 NE/SE	
5026-6735-02	L035165002	MIKE QUINN ET UX	REPUBLIC NATURAL GAS COMPANY	07/13/1943	OK	TEXAS COUNTY	232	312		OK	TEXAS	T004N-R014E-025 S/SE	
5026-6735-03	L035165003	W R WALLACE ET AL	REPUBLIC NATURAL GAS COMPANY	07/13/1943	OK	TEXAS COUNTY	240	356		OK	TEXAS	T004N-R014E-025 NW/SE	
5026-6736-00	L035166000	ADAH B SHIBLUM	REPUBLIC NATURAL GAS COMPANY	07/11/1941	OK	TEXAS COUNTY	210	120		OK	TEXAS	T005N-R013E-023 NW	
5026-6737-00	L035167000	C E WILSON ET AL	REPUBLIC NATURAL GAS COMPANY	07/21/1941	OK	TEXAS COUNTY	231	327		OK	TEXAS	T006N-R016E-022 NW	
5026-6738-00	L035168000	ARTHUR N DUL ABAMH ET UX	REPUBLIC NATURAL GAS COMPANY	01/02/1941	OK	TEXAS COUNTY	210	131		OK	TEXAS	T006N-R015E-028 NW	
5026-6739-00	L035169000	ARTHUR N DUL ABAMH ET UX	REPUBLIC NATURAL GAS COMPANY	01/02/1941	OK	TEXAS COUNTY	210	132		OK	TEXAS	T006N-R015E-028 NE	
5026-6740-00	L035170000	SAVA WILLIAMS ET UX	REPUBLIC NATURAL GAS COMPANY	08/05/1941	OK	TEXAS COUNTY	231	352		OK	TEXAS	T006N-R015E-034 SW	
5026-6741-00	L035171000	WILLIAM CLARK ET VIR	REPUBLIC NATURAL GAS COMPANY	08/03/1941	OK	TEXAS COUNTY	231	371		OK	TEXAS	T006N-R015E-028 SW/SE	
5026-6742-00	L035172000	FLOYD E MUSIC ET UX	REPUBLIC NATURAL GAS COMPANY	04/12/1943	OK	TEXAS COUNTY	232	145		OK	TEXAS	T006N-R015E-032 S/SW	
5026-6743-00	L035173000	DANIEL C HAMPSTEN ET UX	REPUBLIC NATURAL GAS COMPANY	08/05/1941	OK	TEXAS COUNTY	231	374		OK	TEXAS	T006N-R015E-023 NE	
5026-6744-00	L035174000	JOHN BROWN ET UX	REPUBLIC NATURAL GAS COMPANY	08/05/1941	OK	TEXAS COUNTY	231	373		OK	TEXAS	T006N-R015E-032 NE/SE	
												T006N-R015E-032 S/SE	
												T006N-R015E-032 SE/NE	
5026-6745-00	L035175000	JERRY C POWELL	REPUBLIC NATURAL GAS COMPANY	08/05/1941	OK	TEXAS COUNTY	231	375		OK	TEXAS	T006N-R015E-023 SW	
5026-6746-00	L035176000	JERRY C POWELL	REPUBLIC NATURAL GAS COMPANY	08/05/1941	OK	TEXAS COUNTY	231	376		OK	TEXAS	T006N-R015E-026 NW	
5026-6747-00	L035177000	CHARLES E SIMMONS ET UX	REPUBLIC NATURAL GAS COMPANY	08/05/1941	OK	TEXAS COUNTY	231	377		OK	TEXAS	T006N-R015E-024 NW	
5026-6748-00	L035178000	MARY C MILLER ET VIR	REPUBLIC NATURAL GAS COMPANY	08/05/1941	OK	TEXAS COUNTY	231	383		OK	TEXAS	T006N-R015E-035 SW	
5026-6749-00	L035179000	A D BRAUNER ET UX	REPUBLIC NATURAL GAS COMPANY	08/05/1941	OK	TEXAS COUNTY	231	381		OK	TEXAS	T006N-R015E-033 SE	
5026-6750-00	L035180000	ISHAM GRACE D	REPUBLIC NATURAL GAS COMPANY	08/05/1941	OK	TEXAS COUNTY	231	380		OK	TEXAS	T006N-R015E-026 SE	
5026-6751-00	L035181000	ALBERT M FANKHOUSER ET UX	REPUBLIC NATURAL GAS COMPANY	08/05/1941	OK	TEXAS COUNTY	231	382		OK	TEXAS	T006N-R015E-027 NW	
												T006N-R015E-027 S	
5026-6752-00	L035182000	L G BLACKMIER ET UX	REPUBLIC NATURAL GAS COMPANY	08/05/1941	OK	TEXAS COUNTY	231	394		OK	TEXAS	T006N-R015E-033 NE	
5026-6753-00	L035183000	ROY GRIBBLE ET UX	REPUBLIC NATURAL GAS COMPANY	08/05/1941	OK	TEXAS COUNTY	231	379		OK	TEXAS	T006N-R015E-028 SE	
												T006N-R015E-031 NE/SW	
												T006N-R015E-031 S/NE	
5026-6754-00	L035184000	CYRUS S JUDD ET UX	REPUBLIC NATURAL GAS COMPANY	08/05/1941	OK	TEXAS COUNTY	231	378		OK	TEXAS	T006N-R015E-025 NE	
5026-6755-00	L035185000	B A BLACKWELL ET UX	REPUBLIC NATURAL GAS COMPANY	08/05/1941	OK	TEXAS COUNTY	231	385		OK	TEXAS	T006N-R015E-025 ESW	
5026-6756-00	L035186000	WILLIAM A BURRIGE ET UX	REPUBLIC NATURAL GAS COMPANY	08/05/1941	OK	TEXAS COUNTY	231	386		OK	TEXAS	T006N-R015E-030 ESW	
5026-6757-00	L035187000	MATHILDA SWENSON	REPUBLIC NATURAL GAS COMPANY	08/05/1941	OK	TEXAS COUNTY	231	387		OK	TEXAS	T006N-R015E-020 NE	
5026-6758-00	L035188000	RUSSELL A PARKER ET UX	REPUBLIC NATURAL GAS COMPANY	08/05/1941	OK	TEXAS COUNTY	231	388		OK	TEXAS	T006N-R016E-030 NE	
												T006N-R016E-020 SE	

**EXHIBIT  
Leases  
KANSAS AND OKLAHOMA**

Legacy Number	Lease Number	Lessor	Lessee	Lease Date	State	County	Book	Page	Registry	Rec St	Rec County	Description	Lot(s)
5026-6759-00	LO35189000	HENRY WITT ET UX	REPUBLIC NATURAL GAS COMPANY	08/05/1941	OK	TEXAS COUNTY	231	391		OK	TEXAS	T006N-R016E-032 NE	4
5026-6780-00	LO35190000	HENRY WITT ET UX	REPUBLIC NATURAL GAS COMPANY	08/05/1941	OK	TEXAS COUNTY	231	390		OK	TEXAS	T006N-R016E-029 S	4
5026-6761-00	LO35191000	B H SHOCKLEY ET UX	REPUBLIC NATURAL GAS COMPANY	08/05/1941	OK	TEXAS COUNTY	231	392		OK	TEXAS	T006N-R016E-029 S	4
5026-6762-00	LO35192000	JAW SLEDGE ET UX	REPUBLIC NATURAL GAS COMPANY	08/05/1941	OK	TEXAS COUNTY	231	394		OK	TEXAS	T006N-R016E-017 E	4
5026-6763-00	LO35193000	CLARA A PITTMAN	REPUBLIC NATURAL GAS COMPANY	08/05/1941	OK	TEXAS COUNTY	231	396		OK	TEXAS	T006N-R016E-029 NE	4
5026-6764-00	LO35194000	MARY CAROLYN MAVES ET AL	REPUBLIC NATURAL GAS COMPANY	08/05/1941	OK	TEXAS COUNTY	233	543		OK	TEXAS	T006N-R016E-021 W	4
5026-6765-00	LO35195000	WMI R KENOYER ET UX	REPUBLIC NATURAL GAS COMPANY	08/05/1941	OK	TEXAS COUNTY	231	397		OK	TEXAS	T006N-R016E-028 W	3
5026-6766-00	LO35196000	FRED A JUDD ET UX	REPUBLIC NATURAL GAS COMPANY	08/05/1941	OK	TEXAS COUNTY	231	393	296094	OK	TEXAS	T006N-R016E-019 E	3
5026-6767-00	LO35197000	ROBERT C LOMMAUGH ET UX	REPUBLIC NATURAL GAS COMPANY	08/05/1941	OK	TEXAS COUNTY	232	1		OK	TEXAS	T005N-R016E-005 NE/SE	3
												T005N-R016E-005 NE/SW	4
												T005N-R016E-005 NW/SE	4
												T005N-R016E-005 NW/SW	4
5026-6768-00	LO35198000	JOE GRIFFLE ET UX	REPUBLIC NATURAL GAS COMPANY	08/05/1941	OK	TEXAS COUNTY	232	5	296096	OK	TEXAS	T005N-R016E-001 S/SE/NW	4
5026-6769-00	LO35199000	LEON ALLEN ET UX	REPUBLIC NATURAL GAS COMPANY	08/05/1941	OK	TEXAS COUNTY	232	8	296099	OK	TEXAS	T005N-R016E-001 W/NW	4
5026-6770-00	LO35200000	EDNA W SUTTON ET VIR	REPUBLIC NATURAL GAS COMPANY	08/05/1941	OK	TEXAS COUNTY	232	4	296095	OK	TEXAS	T005N-R016E-002 SE	4
5026-6771-00	LO35201000	JAMES FORAN ET UX	REPUBLIC NATURAL GAS COMPANY	08/06/1941	OK	TEXAS COUNTY	210	151		OK	TEXAS	T006N-R013E-026 NE	3
5026-6772-00	LO35202000	GUSTAF A BERSTEDT ET UX	REPUBLIC NATURAL GAS COMPANY	08/05/1941	OK	TEXAS COUNTY	232	37	296499	OK	TEXAS	T006N-R015E-023 SW	3
5026-6773-01	LO35203001	JOHN CLIFFORD KENNEDY ET AL	REPUBLIC NATURAL GAS COMPANY	08/05/1941	OK	TEXAS COUNTY	232	30	296493	OK	TEXAS	T006N-R015E-025 SW	3
5026-6773-02	LO35203002	JOHN CLIFFORD KENNEDY GUARDIAN	REPUBLIC NATURAL GAS COMPANY	08/05/1941	OK	TEXAS COUNTY	232	69	297351	OK	TEXAS	T006N-R015E-025 SW	4
5026-6774-00	LO35204000	NETTIE HAMILTON ET AL	REPUBLIC NATURAL GAS COMPANY	08/05/1941	OK	TEXAS COUNTY	233	22		OK	TEXAS	T006N-R015E-025 NE	4
5026-6775-00	LO35205000	EARL DIXON ET AL	REPUBLIC NATURAL GAS COMPANY	08/05/1941	OK	TEXAS COUNTY	233	11	296706	OK	TEXAS	T006N-R016E-021 SE	3
5026-6776-00	LO35206000	HARRY ADAMS ET AL	TEXAS INTERSTATE PIPELINE COMPANY	04/05/1933	OK	TEXAS COUNTY	189	134	295086	OK	TEXAS	T005N-R016E-030 SE	3
5026-6777-00	LO35207000	JEAN H TANTLINGER ET AL	REPUBLIC NATURAL GAS COMPANY	08/05/1941	OK	TEXAS COUNTY	233	57	297253	OK	TEXAS	T005N-R016E-006 E/SW	4
5026-6778-00	LO35208000	JOHN CLIFFORD KENNEDY GUARDIAN RALPH J KENNEDY	REPUBLIC NATURAL GAS COMPANY	08/05/1941	OK	TEXAS COUNTY	232	68		OK	TEXAS	T006N-R015E-026 NW	7
5026-6779-00	LO35209000	GARRIE H MASSEY ET AL	REPUBLIC NATURAL GAS COMPANY	01/22/1942	OK	TEXAS COUNTY	233	70		OK	TEXAS	T005N-R013E-012 NE	4
5026-6780-00	LO35210000	JOHN E SUTTON ET UX	REPUBLIC NATURAL GAS COMPANY	03/19/1942	OK	TEXAS COUNTY	232	90		OK	TEXAS	T005N-R014E-001 SW	4
5026-6781-01	LO35211001	LUELLA MORRISON ET AL	REPUBLIC NATURAL GAS COMPANY	08/05/1941	OK	TEXAS COUNTY	233	35		OK	TEXAS	T006N-R016E-012 NE	4
5026-6781-02	LO35211002	LOUISE WMOUNCE ET AL	REPUBLIC NATURAL GAS COMPANY	08/05/1941	OK	TEXAS COUNTY	232	89		OK	TEXAS	T006N-R016E-028 SE	4
5026-6782-00	LO35212000	C M SHIPTON ET UX	FRANK PARKS	03/14/1942	OK	TEXAS COUNTY	232	92		OK	TEXAS	T006N-R017E-017 SE/NE	4

**EXHIBIT**  
**Leases**  
**KANSAS AND OKLAHOMA**

Legacy Number	Lease Number	Lessor	Lessee	Lease Date	State	County	Book	Page	Registry	Rec St	Rec County	Description	Lot(s)
5026-6793-00	LO35213000	RAUPH C SYLVIS ET UX	REPUBLIC NATURAL GAS COMPANY	04/01/1942	OK	TEXAS COUNTY	232	97		OK	TEXAS	T006N-R016E-019 ENW	1
5026-6794-00	LO35214000	OTTO BARTEIS ET UX	REPUBLIC NATURAL GAS COMPANY	05/09/1942	OK	TEXAS COUNTY	232	105		OK	TEXAS	T004N-R014E-025 NE	2
5026-6795-00	LO35215000	W G TALBOT	REPUBLIC NATURAL GAS COMPANY	04/15/1942	OK	TEXAS COUNTY	232	106		OK	TEXAS	T005N-R013E-002 SW	1
5026-6796-00	LO35216000	STATE OF OKLAHOMA GS-8046	REPUBLIC NATURAL GAS COMPANY	05/04/1942	OK	TEXAS COUNTY	233	103	299419	OK	TEXAS	T006N-R016E-017 SE	1
5026-6797-00	LO35217000	HAVEN H STEVENS ET UX	REPUBLIC NATURAL GAS COMPANY	12/31/1942	OK	TEXAS COUNTY	232	127		OK	TEXAS	T006N-R016E-010	1
												T006N-R016E-011	1
													2
													3
													4
5026-6798-00	LO35218000	ROY A HERBALD ET UX	REPUBLIC NATURAL GAS COMPANY	03/01/1943	OK	TEXAS COUNTY	232	134	301010	OK	TEXAS	T006N-R016E-035 NE	1
5026-6799-00	LO35219000	ROY RUSSELL ET UX	REPUBLIC NATURAL GAS COMPANY	03/01/1943	OK	TEXAS COUNTY	232	135		OK	TEXAS	T006N-R016E-025 SE	1
5026-6799-00	LO35220000	EM HERBALD ET UX	REPUBLIC NATURAL GAS COMPANY	03/01/1943	OK	TEXAS COUNTY	232	136		OK	TEXAS	T006N-R017E-022 SW	1
5026-6791-00	LO35221000	ROY HAMPTON ET UX	REPUBLIC NATURAL GAS COMPANY	03/01/1943	OK	TEXAS COUNTY	232	137		OK	TEXAS	T006N-R017E-019 ESW	3
5026-6792-00	LO35222000	SIMON W BYRAM ET UX	REPUBLIC NATURAL GAS COMPANY	02/20/1943	OK	TEXAS COUNTY	232	138		OK	TEXAS	T005N-R013E-026 ENW	4
5026-6793-00	LO35223000	ANNIE ALL EN ET AL	REPUBLIC NATURAL GAS COMPANY	03/01/1943	OK	TEXAS COUNTY	232	139		OK	TEXAS	T005N-R013E-026 NSW	1
5026-6794-00	LO35224000	BELLE V BEARD	PAHHANDI E EASTERN PIPE LINE COMPANY	05/10/1940	OK	TEXAS COUNTY	215	411		OK	TEXAS	T006N-R016E-026 NE	1
5026-6795-00	LO35225000	G T JACKSON ET UX	REPUBLIC NATURAL GAS COMPANY	07/16/1943	OK	TEXAS COUNTY	917	886		OK	TEXAS	T006N-R016E-013 SE	1
							232	186		OK	TEXAS	T006N-R016E-026 SW	2
								196		OK	TEXAS		2
5026-6796-00	LO35226000	S L TOMPKINS	J W MCCOLL	09/16/1940	OK	TEXAS COUNTY	217	477		OK	TEXAS	T004N-R014E-001 S1NE	2
5026-6797-00	LO35227000	J E LUTZ ET UX	REPUBLIC NATURAL GAS COMPANY	08/17/1943	OK	TEXAS COUNTY	232	322		OK	TEXAS	T006N-R015E-031 S1SW	2
													3
													4
5026-6798-00	LO35228000	J C MICHAEL ET UX	SKELLY OIL COMPANY	07/26/1941	OK	TEXAS COUNTY	210	128		OK	TEXAS	T006N-R015E-022 SW	1
5026-6799-00	LO35229000	WARREN EASTERWOOD ET AL	REPUBLIC NATURAL GAS COMPANY	07/06/1943	OK	TEXAS COUNTY	233	486		OK	TEXAS	T004N-R014E-025 SE	1
5026-6800-00	LO35230000	WARREN EASTERWOOD ET AL	REPUBLIC NATURAL GAS COMPANY	07/06/1943	OK	TEXAS COUNTY	233	486		OK	TEXAS	T004N-R014E-025 SW	1
5026-6801-00	LO35231000	TILGHMAN W JOHNSON	REPUBLIC NATURAL GAS COMPANY	09/17/1943	OK	TEXAS COUNTY	232	315		OK	TEXAS	T006N-R016E-031 ENW	1
5026-6802-00	LO35232000	JAMES B LANGSTON ET UX	REPUBLIC NATURAL GAS COMPANY	08/13/1943	OK	TEXAS COUNTY	232	321		OK	TEXAS	T006N-R016E-032 N1N1S/SW	2
													2
5026-6803-00	LO35233000	LUCY O'BRIEN ET VIR	REPUBLIC NATURAL GAS COMPANY	08/13/1943	OK	TEXAS COUNTY	232	320		OK	TEXAS	T006N-R016E-032 S1N1S/SW	2
													3
5026-6804-00	LO35234000	C D MCBRATNEY ET UX	EMPIRE OIL & REFINING COMPANY	12/16/1933	OK	TEXAS COUNTY	192	13		OK	TEXAS	T006N-R016E-032 S1S1SW	3
5026-6805-00	LO35235000	L A ROBINSON	PAHHANDI E EASTERN PIPE LINE COMPANY	02/26/1943	OK	TEXAS COUNTY	231	289		OK	TEXAS	T006N-R014E-017 NE	1
5026-6806-01	LO35236001	OTTO BARTEIS ET UX	REPUBLIC NATURAL GAS COMPANY	10/05/1943	OK	TEXAS COUNTY	232	429	305004	OK	TEXAS	T004N-R014E-025 NW	1
5026-6806-02	LO35236002	E E MCDANIEL ET UX	REPUBLIC NATURAL GAS COMPANY	07/06/1943	OK	TEXAS COUNTY	232	310	393926	OK	TEXAS	T004N-R014E-025 NW	1
5026-6806-03	LO35236003	EVERETT CARPENTER ET UX	REPUBLIC NATURAL GAS COMPANY	07/06/1943	OK	TEXAS COUNTY	232	311	303937	OK	TEXAS	T004N-R014E-025 NW	1
5026-6807-00	LO35237000	I M LIGHTNER ET UX	T B ROACH	09/14/1941	OK	TEXAS COUNTY	232	16		OK	TEXAS	T004N-R014E-001 SE	1
5026-6808-00	LO35238000	LYNNDON A ROBINSON	T B ROACH	08/23/1941	OK	TEXAS COUNTY	232	22		OK	TEXAS	T006N-R015E-036 NE	1
5026-6809-01	LO35239001	BELLAH GIBBLI E ESTATE	H W LONG	03/20/1937	OK	TEXAS COUNTY	209	526		OK	TEXAS	T005N-R014E-001 NE	1
5026-6809-02	LO35239002	I G BLACKNER ET UX	H W LONG	03/20/1937	OK	TEXAS COUNTY	209	528		OK	TEXAS	T005N-R014E-001 NE	1
5026-6810-00	LO35240000	ENZ GOTTLIEB ET UX	REPUBLIC NATURAL GAS COMPANY	09/17/1943	OK	TEXAS COUNTY	244	420		OK	TEXAS	T006N-R016E-012 NW	1
5026-6811-00	LO35241000	FRANK A SWINDEE ET AL	FRANK PARKS	12/21/1936	OK	TEXAS COUNTY	204	352		OK	TEXAS	T006N-R016E-032 SE	1
5026-6812-00	LO35242000	E H SWAMM ET UX	PAHHANDI E EASTERN PIPE LINE COMPANY	03/01/1943	OK	TEXAS COUNTY	240A	57		OK	TEXAS	T006N-R015E-036 SE	1
5026-6813-00	LO35243000	SAMMIE K SHOCKLEY	STANLEY MARSH JR	01/22/1941	OK	TEXAS COUNTY	210	2	294152	OK	TEXAS	T006N-R016E-021 S1NE	1



**EXHIBIT**  
**Leases**  
**KANSAS AND OKLAHOMA**

Legacy Number	Lease Number	Lessor	Lessee	Lease Date	State	County	Book	Page	Registry	Rec St	Rec County	Description	Lot(s)
5026-8814-00	L035244000	L W SHIELDS	PAWNAHNDLE EASTERN PIPE LINE COMPANY	08/18/1942	OK	TEXAS COUNTY	232	108		OK	TEXAS	T005N-R014E-025 N	1
												T005N-R014E-025 NSW	2
												T005N-R014E-025 SE	3
												T005N-R014E-025 S1/4	4
5026-8815-00	L035246000	C E WILLSON ET UX	REPUBLIC NATURAL GAS COMPANY	08/22/1943	OK	TEXAS COUNTY	232	336		OK	TEXAS	T005N-R014E-006 S1/4	1
												T005N-R015E-035 SE	2
5026-8816-00	L035246000	CHARLES HOTBECK ET UX	REPUBLIC NATURAL GAS COMPANY	08/18/1943	OK	TEXAS COUNTY	232	313	300339	OK	TEXAS	T005N-R015E-027 NE	1
5026-8817-00	L035247000	BEAVER MEADE & ENGLEWOOD RAIL	MEADE & ENGLEWOOD RAILROAD COMPANY	09/24/1943	OK	TEXAS COUNTY	243	364		OK	TEXAS	T005N-R014E-025	2
5026-8818-00	L035248000	EULA CHRISTIAN CHURCH	REPUBLIC NATURAL GAS COMPANY	09/24/1943	OK	TEXAS COUNTY	232	452		OK	TEXAS	T005N-R014E-025 SW/SW	3
5026-8819-00	L035249000	MATTIE R CALLIHAN ET AL	REPUBLIC NATURAL GAS COMPANY	08/13/1943	OK	TEXAS COUNTY	232	319		OK	TEXAS	T005N-R015E-022 SE	4
5026-8820-00	L035250000	HENRY W WACKER JR ET UX	REPUBLIC NATURAL GAS COMPANY	08/17/1943	OK	TEXAS COUNTY	232	318		OK	TEXAS	T005N-R014E-008 SW/W	1
5026-8821-00	L035251000	C S MCGARRAUGH ET UX	REPUBLIC NATURAL GAS COMPANY	08/17/1943	OK	TEXAS COUNTY	232	317		OK	TEXAS	T005N-R014E-012 SW	2
5026-8822-00	L035252000	JOHN MACKEY ET UX	REPUBLIC NATURAL GAS COMPANY	08/18/1943	OK	TEXAS COUNTY	232	316		OK	TEXAS	T005N-R015E-006 SW/W	3
												T005N-R015E-006 SW/W	4
5026-8823-00	L035253000	ANNIE V CUSTER ET AL	G C ROUGHTON	08/24/1943	OK	TEXAS COUNTY	244	161		OK	TEXAS	T006N-R017E-018 ENW	5
												T006N-R015E-027 NE	1
5026-8824-00	L035254000	J P NORDBERG TRUST	REPUBLIC NATURAL GAS COMPANY	08/18/1943	OK	TEXAS COUNTY	232	415		OK	TEXAS	T006N-R015E-027 NE	2
5026-8825-00	L035255000	FEDERAL LAND BANK OF WICHITA	REPUBLIC NATURAL GAS COMPANY	07/20/1943	OK	TEXAS COUNTY	232	430		OK	TEXAS	T005N-R014E-024	3
5026-8826-00	L035256000	SCHOOL DISTRICT NO 86	REPUBLIC NATURAL GAS COMPANY	10/22/1943	OK	TEXAS COUNTY	232	431		OK	TEXAS	T006N-R016E-029 NE/EN/NE	4
5026-8827-00	L035257000	WILLBUR E WHEELER ET UX	REPUBLIC NATURAL GAS COMPANY	10/12/1943	OK	TEXAS COUNTY	232	426		OK	TEXAS	T006N-R015E-032 NE/SW	1
												T006N-R015E-032 NW/SE	2
												T006N-R015E-032 SW/NE	3
5026-8828-00	L035258000	J C KELLY ET UX	REPUBLIC NATURAL GAS COMPANY	11/16/1943	OK	TEXAS COUNTY	232	472		OK	TEXAS	T006N-R016E-009	1
												T006N-R016E-010	2
												T006N-R016E-011	3
												T006N-R016E-012	4
5026-8829-00	L035259000	MARY CALAHAN ET AL	REPUBLIC NATURAL GAS COMPANY	10/12/1943	OK	TEXAS COUNTY	243	216		OK	TEXAS	T006N-R015E-032 NN	1
5026-8830-00	L035260000	BEN H SHOCKLEY ET UX	REPUBLIC NATURAL GAS COMPANY	02/09/1944	OK	TEXAS COUNTY	232	510		OK	TEXAS	T006N-R016E-034 NW	2
5026-8831-00	L035261000	GRACE D ISHAM	REPUBLIC NATURAL GAS COMPANY	02/09/1944	OK	TEXAS COUNTY	232	511		OK	TEXAS	T006N-R015E-026 NW	3
5026-8832-00	L035262000	ARTHUR C HOOBLE ET UX	REPUBLIC NATURAL GAS COMPANY	02/09/1944	OK	TEXAS COUNTY	232	512		OK	TEXAS	T006N-R017E-017 SE	4
5026-8833-00	L035263000	C E WILLSON ET UX	REPUBLIC NATURAL GAS COMPANY	02/07/1944	OK	TEXAS COUNTY	232	515		OK	TEXAS	T006N-R017E-028 NW	1
5026-8834-00	L035264000	SPURGEON HELLER ET AL	REPUBLIC NATURAL GAS COMPANY	02/24/1944	OK	TEXAS COUNTY	232	516		OK	TEXAS	T006N-R016E-015 NE	2
5026-8835-00	L035265000	SCHOOL DISTRICT #143 ET AL	REPUBLIC NATURAL GAS COMPANY	04/14/1944	OK	TEXAS COUNTY	232	580		OK	TEXAS	T005N-R014E-012 SE/SE/SE/SE	3
5026-8836-00	L035266000	ISAAH CARROLL ET UX	SKELLY OIL COMPANY	02/19/1937	OK	TEXAS COUNTY	206	249	284711	OK	TEXAS	T006N-R016E-027 NW	4
5026-8837-00	L035267000	ISAAH CARROLL ET UX	SKELLY OIL COMPANY	02/19/1937	OK	TEXAS COUNTY	206	247		OK	TEXAS	T006N-R016E-015 W	1
5026-8838-00	L035268000	AMERICAN LIFE INSURANCE COMPANY	SKELLY OIL COMPANY	08/20/1937	OK	TEXAS COUNTY	209	412	288728	OK	TEXAS	T006N-R015E-013 NE	2
5026-8839-00	L035269000	MARGARET J RYAN	SKELLY OIL COMPANY	02/23/1937	OK	TEXAS COUNTY	195	83	294102	OK	TEXAS	T006N-R014E-030 ESW	3
												T006N-R014E-030 ESW	4
												T006N-R014E-030 ESW	3
												T006N-R014E-030 ESW	4
5026-8840-00	L035270000	GEORGE BAUDER	REPUBLIC NATURAL GAS COMPANY	04/17/1944	OK	TEXAS COUNTY	232	566		OK	TEXAS	T006N-R014E-031 NE	1
5026-8841-00	L035271000	MAUISSA J HOOPER ET AL	REPUBLIC NATURAL GAS COMPANY	02/23/1944	OK	TEXAS COUNTY	285	71	307981	OK	TEXAS	T006N-R017E-020 SE	2
5026-8842-00	L035272000	FEDERAL LIFE INSURANCE COMPANY	FRANK PARKS	08/28/1937	OK	TEXAS COUNTY	209	425	286782	OK	TEXAS	T006N-R016E-008	3
5026-8843-00	L035273000	MYRTLE A KRUSE ET UX	PAWNAHNDLE EASTERN PIPE LINE COMPANY	08/30/1941	OK	TEXAS COUNTY	233	152		OK	TEXAS	T006N-R014E-021 NE	4
5026-8844-00	L035274000	CECIL ROBINSON (MMS)	PAWNAHNDLE EASTERN PIPE LINE COMPANY	10/31/1944	OK	TEXAS COUNTY	251	297		OK	TEXAS	T006N-R014E-029 NE	1
5026-8845-00	L035275000	J TRIBXEV ET UX	PAWNAHNDLE EASTERN PIPE LINE COMPANY	02/08/1943	OK	TEXAS COUNTY	231	293		OK	TEXAS	T006N-R014E-027 SW	2
5026-8846-00	L035276000	ETAL BEER	PAWNAHNDLE EASTERN PIPE LINE CO	04/18/1942	OK	TEXAS COUNTY	210	110		OK	TEXAS	T005N-R014E-020 W	3

**EXHIBIT  
Leases  
KANSAS AND OKLAHOMA**

Legacy Number	Lease Number	Lessor	Lessee	Lease Date	State, County	Book	Page	Registry	Rec St	Rec County	Description	Lot(s)
5026-8848-00	LO35278000	JOHN M. GLODEN	PAWHANDLE EASTERN PIPE LINE COMPANY	04/06/1942	OK, TEXAS COUNTY	231	74	295440	OK	TEXAS	T005N-R01-3E-025 SW	
5026-8849-00	LO35279300	DORIS CROWTHER WHITE TRUSTEE IDA BRIGGSMAN GUARDIAN ET AL	PAWHANDLE EASTERN PIPE LINE COMPANY	01/23/1942	OK, TEXAS COUNTY	231	274	297805	OK	TEXAS	T005N-R01-4E-017 SW	
5026-8850-00	LO35280000	LOUIS F FISCHER ET UX	PAWHANDLE EASTERN PIPELINE COMPANY	02/12/1940	OK, TEXAS COUNTY	232	57	295402	OK	TEXAS	T006N-R01-021 SE	
5026-8851-00	LO35281000	JOHN BOOTHER	PAWHANDLE EASTERN PIPE LINE COMPANY	07/10/1942	OK, TEXAS COUNTY	231	287	297575	OK	TEXAS	T006N-R01-4E-029 W	
5026-8852-00	LO35282000	KATE C WRIGHT TRUSTEE	PAWHANDLE EASTERN PIPE LINE COMPANY	01/23/1942	OK, TEXAS COUNTY	231	275	297806	OK	TEXAS	T006N-R01-4E-028 SE	
5026-8853-00	LO35283000	CHAS B CLAUSON ET UX	REPUBLIC NATURAL GAS COMPANY	07/05/1945	OK, TEXAS COUNTY	251	427		OK	TEXAS	T005N-R01-4E-020 NE	
5026-8854-00	LO35284000	KATE C WRIGHT TRUSTEE	PAWHANDLE EASTERN PIPE LINE COMPANY	01/23/1942	OK, TEXAS COUNTY	231	277	297977	OK	TEXAS	T005N-R01-4E-017 NW	
5026-8855-00	LO35285000	JOHN H WEEBEN ET UX	PAWHANDLE EASTERN PIPE LINE COMPANY	03/14/1942	OK, TEXAS COUNTY	231	95	295715	OK	TEXAS	T006N-R01-4E-015 NE	
5026-8856-00	LO35286000	DOROTHEA CROWTHER WHITE TTEE	PAWHANDLE EASTERN PIPE LINE COMPANY	01/23/1942	OK, TEXAS COUNTY	231	271		OK	TEXAS	T006N-R01-4E-016 NE	1
5026-8857-00	LO35287000	GEO R LEE ET UX	EMPIRE OIL AND REFINING COMPANY	05/20/1933	OK, TEXAS COUNTY	180	527	295605	OK	TEXAS	T005N-R01-4E-017 SE	2
5026-8858-00	LO35288000	J S WALLACE ET UX	SKELLY OIL COMPANY	02/22/1932	OK, TEXAS COUNTY	171	244	245395	OK	TEXAS	T006N-R01-031 SE	
5026-8859-00	LO35289000	HENRY A WIT ET UX	SKELLY OIL COMPANY	03/01/1932	OK, TEXAS COUNTY	186	230	245398	OK	TEXAS	T006N-R01-06-033 SE	
5026-8860-00	LO35290000	LORENZ MULLER	SKELLY OIL COMPANY	02/22/1940	OK, TEXAS COUNTY	215	440	289286	OK	TEXAS	T006N-R01-07E-031 ENW	1
5026-8861-00	LO35291000	CHARLES E SIMMONS ET UX	SKELLY OIL COMPANY	01/26/1936	OK, TEXAS COUNTY	192	221	281346	OK	TEXAS	T006N-R01-5E-022 NW	2
5026-8862-00	LO35292000	JESSE S COUGH ET UX	SKELLY OIL COMPANY ET AL	08/11/1941	OK, TEXAS COUNTY	210	134	295881	OK	TEXAS	T006N-R01-4E-027 SE	
5026-8863-00	LO35293000	CLARA LANGSTON	SKELLY OIL COMPANY ET AL	04/09/1940	OK, TEXAS COUNTY	219	274	292093	OK	TEXAS	T006N-R01-05E-032 NW	
5026-8864-00	LO35294000	HENRY WIT ET UX	SKELLY OIL COMPANY AND COLUMBIAN FUEL CORPORA	09/24/1944	OK, TEXAS COUNTY	210	188	298198	OK	TEXAS	T006N-R01-06E-028 NE	
5026-8865-00	LO35295000	HATTIE DECKER ESTATE ET AL	SKELLY OIL COMPANY	04/23/1942	OK, TEXAS COUNTY	210	179	398696	OK	TEXAS	T006N-R01-5E-025 SE	
5026-8866-00	LO35296000	MARY E ALLEN	J CURTIS STARR	03/27/1930	OK, TEXAS COUNTY	172	600		OK	TEXAS	T006N-R01-4E-019 SE	
5026-8867-00	LO35297000	ANNA FRANCES WIT ET VIR	REPUBLIC NATURAL GAS COMPANY	12/08/1940	OK, TEXAS COUNTY	251	254		OK	TEXAS	T006N-R01-5E-028 SW	
5026-8868-00	LO35298000	FLORENCE N MURDOCK ET VIR	FRANK PARKES	04/24/1937	OK, TEXAS COUNTY	195	338		OK	TEXAS	T006N-R01-4E-036 SE	
5026-8869-00	LO35299000	LETTIE HICKOX ET AL	REPUBLIC NATURAL GAS COMPANY	03/02/1946	OK, TEXAS COUNTY	251	536		OK	TEXAS	T006N-R01-07E-030 ENW	1
5026-8870-00	LO35300000	GERTRUDE RUSSELL ET AL	FRANK PARKES	04/10/1937	OK, TEXAS COUNTY	195	350	285799	OK	TEXAS	T006N-R01-05E-015 NNE	2
5026-8871-00	LO35301000	FEDERAL LIFE INSURANCE COMPANY	FRANK PARKES	04/15/1937	OK, TEXAS COUNTY	195	350	285805	OK	TEXAS	T006N-R01-05E-015 SE	1
5026-8872-00	LO35302000	LESLIE H CONE ET AL	FRANK PARKES	04/22/1937	OK, TEXAS COUNTY	206	438		OK	TEXAS	T006N-R01-5E-034 NW	2
5026-8873-00	LO35303000	MARY DENMAN ET AL	FRANK PARKES	03/30/1937	OK, TEXAS COUNTY	209	129	235489	OK	TEXAS	T006N-R01-05E-013 NW	
5026-8874-00	LO35304000	GEORGE W GUEST ET UX	TEXAS COMPANY (THE)	02/26/1937	OK, TEXAS COUNTY	206	554	394388	OK	TEXAS	T006N-R01-06E-033 NE	
5026-8875-00	LO35305000	LUCINDA BELLE ADAMS ET AL	REPUBLIC NATURAL GAS COMPANY	11/04/1944	OK, TEXAS COUNTY	255	308	311380	OK	TEXAS	T006N-R01-06E-027 SW	
5026-8876-00	LO35306000	TOD ADAMS	FRANK PARKES	01/16/1937	OK, TEXAS COUNTY	206	250	284723	OK	TEXAS	T006N-R01-06E-036 SW	
5026-8877-00	LO35307000	A P GARDNER ET UX	H W LONG	10/21/1940	OK, TEXAS COUNTY	217	471	293176	OK	TEXAS	T002N-R01-4E-002 S/S	
5026-8878-00	LO35308000	CHURCH OF THE UNITED BRETHREN	REPUBLIC NATURAL GAS COMPANY	05/28/1944	OK, TEXAS COUNTY	232	620		OK	TEXAS	T002N-R01-4E-012 NW	
5026-8879-00	LO35309000	AUGUST L WUELLER ET UX	REPUBLIC NATURAL GAS COMPANY	07/25/1944	OK, TEXAS COUNTY	251	8	308899	OK	TEXAS	T006N-R01-4E-025 ENE/N/SE	
5026-8880-00	LO35310000	W F HINDS ET UX	REPUBLIC NATURAL GAS COMPANY	08/07/1944	OK, TEXAS COUNTY	251	28	308364	OK	TEXAS	T006N-R01-4E-034 NE	
5026-8881-00	LO35311000	BEN H SHOCKLEY ET UX	REPUBLIC NATURAL GAS COMPANY	07/12/1944	OK, TEXAS COUNTY	251	58	308696	OK	TEXAS	T006N-R01-06E-035 SW	
5026-8882-00	LO35312000	ANDERSSON DUNICAN ET UX	REPUBLIC NATURAL GAS COMPANY	02/18/1946	OK, TEXAS COUNTY	251	517	317396	OK	TEXAS	T006N-R01-07E-017 SW	
5026-8883-00	LO35313000	STATE OF OKLAHOMA CS-6040	J F GAIRTH	08/16/1941	OK, TEXAS COUNTY	233	1		OK	TEXAS	T006N-R01-4E-036 NE	
5026-8884-00	LO35314000	E G GUM ET UX	REPUBLIC NATURAL GAS COMPANY	12/08/1944	OK, TEXAS COUNTY	251	304	312239	OK	TEXAS	T006N-R01-4E-036 NW	
5026-8885-00	LO35315000	ETHEL F WEICHL	REPUBLIC NATURAL GAS COMPANY	03/12/1946	OK, TEXAS COUNTY	251	604	319148	OK	TEXAS	T005N-R01-4E-006 N/SE	
5026-8885-00	LO35315000	ETHEL F WEICHL	REPUBLIC NATURAL GAS COMPANY	03/12/1946	OK, TEXAS COUNTY	251	604	319148	OK	TEXAS	T005N-R01-3E-013 SE	

**EXHIBIT**  
**Leases**  
**KANSAS AND OKLAHOMA**

Legacy Number	Lease Number	Lessor	Lessee	Lease Date	State	County	Book	Page	Registry	Rec St	Rec County	Description	Lot(s)
5026-8896-00	LO35317000	G M TOWNSEND ET AL	REPUBLIC NATURAL GAS COMPANY	1/11/31/943	OK	TEXAS COUNTY	285	346	312241	OK	TEXAS	T005N-R013E-003 S1NE	1
5026-8897-00	LO35317000	LORENZ MULLER	PANHANDI E EASTERN PIPE LINE COMPANY	03/01/1943	OK	TEXAS COUNTY	231	203	289764	OK	TEXAS	T005N-R017E-001 S1W	2
5026-8898-00	LO35318000	W M L SHARP ET AL	PANHANDI E EASTERN PIPE LINE COMPANY	03/01/1943	OK	TEXAS COUNTY	210	206	391298	OK	TEXAS	T005N-R013E-002 S1NW	3
5026-8899-00	LO35319000	JAMES WILSON POPE ET UX	EMPIRE OIL AND REFINING COMPANY	05/15/1933	OK	TEXAS COUNTY	180	475	285291	OK	TEXAS	T005N-R014E-031 E1SW	4
5026-8890-00	LO35320000	JAMES F LUNSFORD	PANHANDI E EASTERN PIPE LINE COMPANY	03/01/1943	OK	TEXAS COUNTY	240	46	1921	OK	TEXAS	T005N-R013E-024 NE	4
5026-8891-00	LO35321000	BEAVER MEADE & ENGLEWOOD RAIL	REPUBLIC NATURAL GAS COMPANY	08/01/1946	OK	TEXAS COUNTY	280	267	320730	OK	TEXAS	T005N-R014E-029 NW	3
5026-8892-00	LO35322000	O R HEARD ET UX	REPUBLIC NATURAL GAS COMPANY	12/20/1946	OK	TEXAS COUNTY	281	631	320730	OK	TEXAS	T005N-R014E-029 NW	3
5026-8893-00	LO35323000	CHESTER A MARKHAM ET UX	PANHANDI E EASTERN PIPE LINE COMPANY	04/07/1942	OK	TEXAS COUNTY	231	268		OK	TEXAS	T005N-R014E-029 NE	4
5026-8894-00	LO35324000	ERICH W WESSLER ET UX	J W MCCOLL	08/10/1940	OK	TEXAS COUNTY	219	349	292819	OK	TEXAS	T005N-R014E-029 SW	3
5026-8895-00	LO35325000	MARVIN B SCHMIDT ET UX	FRANK PARKES	01/25/1937	OK	TEXAS COUNTY	206	192	284493	OK	TEXAS	T005N-R017E-016 NE	1
5026-8896-00	LO35326000	GERTIELA TALBOT	PANHANDI E EASTERN PIPE LINE COMPANY	03/09/1943	OK	TEXAS COUNTY	240	50	391297	OK	TEXAS	T005N-R013E-002 NW/SE	2
5026-8897-00	LO35327000	HENRY A HENNING ET UX	EMPIRE OIL AND REFINING COMPANY	02/16/1934	OK	TEXAS COUNTY	192	289	261656	OK	TEXAS	T005N-R013E-002 SW/NE	2
5026-8898-00	LO35328000	ALLIANCE LIFE INSURANCE CO	H W LONG	02/16/1942	OK	TEXAS COUNTY	232	94	297926	OK	TEXAS	T005N-R014E-031 E1NW	1
5026-8899-01	LO35329001	MARGARET C CURTIS ET AL	H W LONG	06/09/1941	OK	TEXAS COUNTY	231	41		OK	TEXAS	T005N-R014E-031 SE	2
5026-8899-02	LO35329002	RUTH CURTIS ET AL	REPUBLIC NATURAL GAS COMPANY	05/09/1946	OK	TEXAS COUNTY	251	613	319836	OK	TEXAS	T005N-R014E-032 SW	4
5026-8899-03	LO35329003	MANFORD BURK ET UX	REPUBLIC NATURAL GAS COMPANY	02/09/1934	OK	TEXAS COUNTY	192	211	319835	OK	TEXAS	T005N-R014E-031 SE	3
5026-8900-00	LO35330000	DON L STEPHENS ET AL	JOE E DENHAM	08/28/1943	OK	TEXAS COUNTY	244	501	306395	OK	TEXAS	T005N-R013E-024 NE	4
5026-8901-01	LO35331001	W R JARRETT ET UX	REPUBLIC NATURAL GAS COMPANY	01/02/1946	OK	TEXAS COUNTY	251	505	316683	OK	TEXAS	T005N-R013E-024 NE	4
5026-8902-01	LO35332001	ALLIANCE LIFE INSURANCE COMPANY OF PEORIA ILLINOIS	JOE E DENHAM	08/14/1943	OK	TEXAS COUNTY	244	418	309913	OK	TEXAS	T005N-R013E-010 SE	2
5026-8902-02	LO35332002	E W SNEDKER ET UX	REPUBLIC NATURAL GAS COMPANY	05/19/1945	OK	TEXAS COUNTY	251	391	344474	OK	TEXAS	T005N-R013E-010 SE	2
5026-8902-03	LO35332003	ALBERT KELLY ET UX	REPUBLIC NATURAL GAS COMPANY	08/19/1945	OK	TEXAS COUNTY	251	411	313727	OK	TEXAS	T005N-R013E-010 S1SE	2
5026-8902-04	LO35332004	S A SCHRAEDER	REPUBLIC NATURAL GAS COMPANY	06/11/1945	OK	TEXAS COUNTY	251	409	313725	OK	TEXAS	T005N-R013E-010 S1SE	2
5026-8902-05	LO35332005	OLIVE ALLEN DEAN	REPUBLIC NATURAL GAS COMPANY	06/11/1945	OK	TEXAS COUNTY	251	421	313948	OK	TEXAS	T005N-R013E-010 N1SE	3
5026-8903-00	LO35333000	GERTRUDE TALBOT	JOE E DENHAM	05/06/1944	OK	TEXAS COUNTY	244	570	308933	OK	TEXAS	T005N-R013E-002 NE/SE	1
5026-8904-01	LO35334001	G E NELSON ET UX	JOE E DENHAM	05/05/1944	OK	TEXAS COUNTY	244	568	308505	OK	TEXAS	T005N-R013E-002 S1NE	1
5026-8904-02	LO35334002	DEWING INVESTMENT COMPANY THE	JOE E DENHAM	05/22/1944	OK	TEXAS COUNTY	244	567	308504	OK	TEXAS	T005N-R013E-003 NE/NE	2
5026-8905-00	LO35335000	SARAH NORTON ET AL	TEKAS COMPANY (THE)	05/21/1940	OK	TEXAS COUNTY	215	464	1951	OK	TEXAS	T006N-R013E-014 S1E	2
5026-8906-00	LO35336000	DAVID CONROY ET AL	REPUBLIC NATURAL GAS COMPANY	02/15/1945	OK	TEXAS COUNTY	251	420	313385	OK	TEXAS	T006N-R014E-032 NW	1
5026-8907-00	LO35337000	ALTA B NELSON ET AL	REPUBLIC NATURAL GAS COMPANY	08/20/1945	OK	TEXAS COUNTY	251	413	313729	OK	TEXAS	T006N-R013E-011	2
5026-8908-00	LO35338000	G E NELSON ET AL	REPUBLIC NATURAL GAS COMPANY	06/20/1945	OK	TEXAS COUNTY	251	414	313730	OK	TEXAS	T006N-R013E-014 NW	2
5026-8909-00	LO35339000	ALTA B NELSON ET AL	REPUBLIC NATURAL GAS COMPANY	06/20/1945	OK	TEXAS COUNTY	251	410	313726	OK	TEXAS	T006N-R013E-014 NE	1
5026-8910-00	LO35340000	ALTA B NELSON ET AL	REPUBLIC NATURAL GAS COMPANY	06/20/1945	OK	TEXAS COUNTY	251	419	313825	OK	TEXAS	T006N-R013E-014 S1W	1

**EXHIBIT**  
**Leases**  
**KANSAS AND OKLAHOMA**

Legacy Number	Lease Number	Lessor	Lessee	Lease Date	State	County	Book	Page	Registry	Rec St	Rec County	Description	Lot(s)
5026-6911-00	LO35341000	STATE OF OKLAHOMA 1983	L A EDWARDS	04/09/1945	OK	TEXAS COUNTY	255	406	313105	OK	TEXAS	T006N-R014E-016 NW	
5026-6912-00	LO35342000	STATE OF OKLAHOMA CS-6027	L A EDWARDS	04/09/1945	OK	TEXAS COUNTY	255	404	313104	OK	TEXAS	T006N-R013E-022 NE	
5026-6913-00	LO35343000	STATE OF OKLAHOMA CS-6039	L A EDWARDS	04/09/1945	OK	TEXAS COUNTY	255	408	313106	OK	TEXAS	T006N-R014E-032 NE	
5026-6914-00	LO35344000	WILLIAM ALBERS ET UX	EMPIRE OIL AND REFINING COMPANY	04/21/1933	OK	TEXAS COUNTY	188	617	250090	OK	TEXAS	T005N-R014E-031 NE/4E	
5026-6915-00	LO35345000	EDWARD EDENS ET UX	EMPIRE OIL AND REFINING COMPANY	10/01/1933	OK	TEXAS COUNTY	189	470	257479	OK	TEXAS	T005N-R014E-032 NW	
5026-6916-00	LO35346000	HENRY A HENNING ET UX	EMPIRE OIL AND REFINING COMPANY	02/20/1934	OK	TEXAS COUNTY	192	267	261655	OK	TEXAS	T005N-R014E-030 NE	
5026-6917-00	LO35347000	HENRY A HENNING ET UX	EMPIRE OIL AND REFINING COMPANY	02/20/1934	OK	TEXAS COUNTY	192	273	261665	OK	TEXAS	T005N-R014E-019 ESW	
5026-6918-00	LO35348000	MISSOURI VALLEY COLL EGE	J W MCCOIL	04/07/1941	OK	TEXAS COUNTY	231	29	294728	OK	TEXAS	T005N-R014E-019 S/E	4
5026-6919-00	LO35349000	EARL DIXON ET AL	REPUBLIC NATURAL GAS COMPANY	08/05/1941	OK	TEXAS COUNTY	233	13		OK	TEXAS	T006N-R014E-021 NW/4E	
5026-6920-00	LO35350000	JOE GRIFFLE ET UX	FRANK PARKES	01/13/1937	OK	TEXAS COUNTY	206	87	284287	OK	TEXAS	T006N-R014E-025 NW	
5026-6921-00	LO35351000	PEARL H DAVIS ET VIR	FRANK PARKES	12/31/1936	OK	TEXAS COUNTY	207	364	283896	OK	TEXAS	T006N-R014E-025 S/E	
5026-6922-00	LO35352000	ALBERT CROAK ET UX	FRANK PARKES	01/02/1937	OK	TEXAS COUNTY	207	357	283889	OK	TEXAS	T006N-R014E-035 NE	
5026-6923-00	LO35353000	WILLIAM ANDREWS	PHILLIPS PETROLEUM COMPANY	02/11/1937	OK	TEXAS COUNTY	206	230	284629	OK	TEXAS	T006N-R014E-035 S/E	
5026-6924-00	LO35354000	G S EWING ET UX	PHILLIPS PETROLEUM COMPANY	01/08/1937	OK	TEXAS COUNTY	207	273	283478	OK	TEXAS	T006N-R014E-020 SW	
5026-6925-00	LO35355000	G S EWING ET UX	PHILLIPS PETROLEUM COMPANY	01/08/1937	OK	TEXAS COUNTY	207	274	283479	OK	TEXAS	T006N-R013E-023 NW	
5026-6926-00	LO35356000	WALDO E STEPHENS ET UX	REPUBLIC NATURAL GAS COMPANY	04/28/1944	OK	TEXAS COUNTY	255	524	314726	OK	TEXAS	T005N-R014E-001 N/SE/NW	
5026-6927-00	LO35357000	WILLIAM SPENCER	REPUBLIC NATURAL GAS COMPANY	10/16/1946	OK	TEXAS COUNTY	251	469	316030	OK	TEXAS	T006N-R013E-035 NE	
5026-6928-00	LO35358000	SAJIE TRUE SPENCER	REPUBLIC NATURAL GAS COMPANY	10/16/1946	OK	TEXAS COUNTY	251	468	316020	OK	TEXAS	T006N-R013E-035 SE	
5026-6929-00	LO35359000	E E DALE ET VIR	WE BENSON	12/31/1936	OK	TEXAS COUNTY	207	58	289705	OK	TEXAS	T006N-R015E-009	1
5026-6930-01	LO35360001	ETHEL ROYSE ET AL	WE BENSON	01/12/1937	OK	TEXAS COUNTY	206	5	283988	OK	TEXAS	T006N-R017E-031 NE	2
5026-6930-02	LO35360002	DARRELL F ROYSE ET UX	PEERLESS OIL AND GAS COMPANY	01/12/1942	OK	TEXAS COUNTY	210	176	289582	OK	TEXAS	T006N-R017E-031 NE	
5026-6931-00	LO35361000	FANNIE JACOBS	WE BENSON	03/24/1937	OK	TEXAS COUNTY	206	348	283188	OK	TEXAS	T006N-R017E-030 ESW	3
5026-6932-00	LO35362000	PETER L EVANS TRUSTEE	WE BENSON	06/12/1937	OK	TEXAS COUNTY	206	479	286165	OK	TEXAS	T006N-R017E-028 ENE	4
5026-6933-00	LO35363000	C E WILLSON ET UX	WE BENSON	07/08/1937	OK	TEXAS COUNTY	206	481	286161	OK	TEXAS	T006N-R017E-028 WNE	
5026-6935-00	LO35364000	L G BLACKMER ET UX	FRANK PARKES	10/11/1944	OK	TEXAS COUNTY	252	11		OK	TEXAS	T006N-R015E-018 ESW	3
5026-6936-00	LO35365000	STATE OF OKLAHOMA CS-6026	CLYDE H HALE	03/25/1946	OK	TEXAS COUNTY	260	139	318333	OK	TEXAS	T005N-R013E-033 NE	4
5026-6937-00	LO35366000	STATE OF OK CS-6047	CLYDE H HALE	04/08/1946	OK	TEXAS COUNTY	260	154	318516	OK	TEXAS	T006N-R015E-020 NE	
5026-6938-00	LO35367000	MAE E WALSH ET VIR	REPUBLIC NATURAL GAS COMPANY	05/16/1946	OK	TEXAS COUNTY	251	159		OK	TEXAS	T006N-R013E-013 NW	
5026-6939-00	LO35368000	FLOYD G MILLER ET UX	REPUBLIC NATURAL GAS COMPANY	03/01/1946	OK	TEXAS COUNTY	251	566		OK	TEXAS	T006N-R016E-008	1
5026-6940-00	LO35369000	H W LONG ET UX	JOE E DENHAM	07/20/1943	OK	TEXAS COUNTY	244	408		OK	TEXAS	T004N-R013E-004 SINE	2
5026-6941-00	LO35370000	STATE OF OK CS-6060	REPUBLIC NATURAL GAS COMPANY	07/08/1946	OK	TEXAS COUNTY	260	243		OK	TEXAS	T006N-R017E-016 NW	1
5026-6942-00	LO35371000	BEAVER MEADE & ENGLEWOOD RAILROAD COMPANY	REPUBLIC NATURAL GAS COMPANY	08/01/1946	OK	TEXAS COUNTY	260	270		OK	TEXAS	T006N-R014E-030 NW	2
5026-6943-00	LO35372000	BEAVER MEADE & ENGLEWOOD RAILROAD COMPANY	REPUBLIC NATURAL GAS COMPANY	08/01/1946	OK	TEXAS COUNTY	260	255		OK	TEXAS	T006N-R013E-032 NW	
5026-6944-00	LO35373000	BEAVER MEADE & ENGLEWOOD RAILROAD COMPANY	REPUBLIC NATURAL GAS COMPANY	08/01/1946	OK	TEXAS COUNTY	260	251		OK	TEXAS	T006N-R013E-006	4
5026-6945-00	LO35374000	BEAVER MEADE & ENGLEWOOD RAILROAD COMPANY	REPUBLIC NATURAL GAS COMPANY	08/01/1946	OK	TEXAS COUNTY	260	253	319759	OK	TEXAS	T006N-R013E-031	
5026-6946-00	LO35375000	BEAVER MEADE & ENGLEWOOD RAILROAD COMPANY	REPUBLIC NATURAL GAS COMPANY	08/01/1946	OK	TEXAS COUNTY	260	256	319761	OK	TEXAS	T005N-R013E-026	
5026-6947-00	LO35376000	BEAVER MEADE & ENGLEWOOD RAILROAD COMPANY	REPUBLIC NATURAL GAS COMPANY	08/01/1946	OK	TEXAS COUNTY	260	253	319760	OK	TEXAS	T005N-R013E-025	

**EXHIBIT  
Leases  
KANSAS AND OKLAHOMA**

Legacy Number	Lease Number	Lessor	Lessee	Lease Date	State	County	Book	Page	Registry	Rec Sit	Rec County	Description	Lot(s)
5026-6948-00	LO35377000	M E TRAPP ET AL	PANHANDLE EASTERN PIPELINE COMPANY	10/25/1945	OK	TEXAS COUNTY	244	589	316378	OK	TEXAS	T005N-R01-3E-004 SE	
5026-6949-00	LO35378000	CITIES SERVICE OIL COMPANY	REPUBLIC NATURAL GAS COMPANY	11/27/1946	OK	TEXAS COUNTY	257	8		OK	TEXAS	T004N-R01-3E-006 ESW	6
5026-6949-01	LO35378001	CLAUDE F TINGLEY	REPUBLIC NATURAL GAS COMPANY	02/06/1946	OK	TEXAS COUNTY	251	546		OK	TEXAS	T004N-R01-3E-006 ESE	7
5026-6950-00	LO35379000	CHARLES E DAIN ET UX	REPUBLIC NATURAL GAS COMPANY	04/09/1946	OK	TEXAS COUNTY	260	592	324684	OK	TEXAS	T005N-R01-4E-029	
5026-6951-00	LO35380000	FRED CALLAHAN ET UX	REPUBLIC NATURAL GAS COMPANY	04/09/1946	OK	TEXAS COUNTY	260	595		OK	TEXAS	T005N-R01-4E-029	
5026-6952-00	LO35381000	ALBERT THRALL ET UX	REPUBLIC NATURAL GAS COMPANY	04/09/1946	OK	TEXAS COUNTY	260	596		OK	TEXAS	T005N-R01-4E-029	
5026-6953-00	LO35382000	J D WERTZ ET UX	REPUBLIC NATURAL GAS COMPANY	04/10/1946	OK	TEXAS COUNTY	260	590		OK	TEXAS	T005N-R01-4E-029	
5026-6954-00	LO35383000	H EDENS ET UX	REPUBLIC NATURAL GAS COMPANY	04/09/1946	OK	TEXAS COUNTY	260	588		OK	TEXAS	T005N-R01-4E-029	
5026-6955-00	LO35384000	PAUL SHORES ET UX	REPUBLIC NATURAL GAS COMPANY	04/09/1946	OK	TEXAS COUNTY	260	587		OK	TEXAS	T005N-R01-4E-029	
5026-6956-00	LO35385000	O R HEARD ET UX	REPUBLIC NATURAL GAS COMPANY	04/09/1946	OK	TEXAS COUNTY	260	583	324685	OK	TEXAS	T005N-R01-4E-029	
5026-6957-00	LO35386000	W F DJUNAWAY ET UX	REPUBLIC NATURAL GAS COMPANY	05/22/1946	OK	TEXAS COUNTY	257	134	324685	OK	TEXAS	T005N-R01-4E-029	
5026-6958-00	LO35387000	EARL W LEWIS ET UX	REPUBLIC NATURAL GAS COMPANY	04/12/1946	OK	TEXAS COUNTY	257	132	324684	OK	TEXAS	T005N-R01-4E-029	
5026-6959-00	LO35388000	HENRY HILLER ET UX	REPUBLIC NATURAL GAS COMPANY	04/09/1946	OK	TEXAS COUNTY	260	585		OK	TEXAS	T005N-R01-4E-029	
5026-6960-00	LO35389000	CHAMPLIN REFINING COMPANY	REPUBLIC NATURAL GAS COMPANY	04/17/1946	OK	TEXAS COUNTY	257	135	324686	OK	TEXAS	T005N-R01-4E-029	
5026-6961-00	LO35390000	N A PHILLIPS	REPUBLIC NATURAL GAS COMPANY	06/01/1946	OK	TEXAS COUNTY	260	583	324683	OK	TEXAS	T005N-R01-4E-029	
5026-6962-00	LO35391000	H W LONG ET UX	REPUBLIC NATURAL GAS COMPANY	11/20/1946	OK	TEXAS COUNTY	257	136	324687	OK	TEXAS	T005N-R01-4E-029	
5026-6963-00	LO35392000	EWING HAUSELL ET UX	REPUBLIC NATURAL GAS COMPANY	02/14/1947	OK	TEXAS COUNTY	257	41	322164	OK	TEXAS	T004N-R01-3E-008 SE	
5026-6964-00	LO35393000	JOE M DEAN ET UX	CITIES SERVICE OIL COMPANY	12/03/1942	OK	TEXAS COUNTY	233	213		OK	TEXAS	T005N-R01-3E-009 NW	
5026-6965-00	LO35394000	MARTHA E BACON	H W LONG	10/30/1943	OK	TEXAS COUNTY	244	573	319019	OK	TEXAS	T005N-R01-3E-027 N1/4E	
5026-6966-00	LO35395000	LANGSTON BACON ESTATE	H W LONG	10/30/1943	OK	TEXAS COUNTY	244	572		OK	TEXAS	T005N-R01-3E-027 N1/4E	
5026-6967-01	LO35396001	GULF COAST WRESTERN OIL CO	PANHANDLE EASTERN PIPE LINE COMPANY	02/18/1946	OK	TEXAS COUNTY	251	585	318392	OK	TEXAS	T005N-R01-3E-027 S1/4E	
5026-6967-02	LO35396002	J LUTHER TAYLOR ET UX	PANHANDLE EASTERN PIPE LINE COMPANY	10/03/1945	OK	TEXAS COUNTY	251	500	316271	OK	TEXAS	T005N-R01-3E-033 SW	
5026-6967-03	LO35396003	G T BLANKENSHIP	PANHANDLE EASTERN PIPE LINE COMPANY	10/24/1945	OK	TEXAS COUNTY	251	534	317614	OK	TEXAS	T005N-R01-3E-033 SW	
5026-6968-01	LO35397001	W H ERWIN ET UX	J M KESSLER ET AL	05/15/1946	OK	TEXAS COUNTY	256	352	318729	OK	TEXAS	T005N-R01-4E-030 ESW	3
5026-6968-02	LO35397002	JOHN MLINDSEY ET UX	REPUBLIC NATURAL GAS COMPANY	04/07/1947	OK	TEXAS COUNTY	244	580	322788	OK	TEXAS	T005N-R01-4E-030 ESW	3
5026-6968-03	LO35397003	CLARICE BUSH AYCOCK ET VIR	REPUBLIC NATURAL GAS COMPANY	04/23/1947	OK	TEXAS COUNTY	257	100	322038	OK	TEXAS	T005N-R01-4E-030 ESW	4
5026-6968-04	LO35397004	VELMA BEAL ET VIR	REPUBLIC NATURAL GAS COMPANY	04/23/1947	OK	TEXAS COUNTY	257	102	323113	OK	TEXAS	T005N-R01-4E-030 ESW	4
5026-6969-01	LO35398001	ANNA MAE JAMES ESTATE	KENNETH A WILSON ET AL	06/06/1946	OK	TEXAS COUNTY	252	129		OK	TEXAS	T005N-R01-3E-035 SW	4
5026-6969-02	LO35398002	KATHERYN JAMES ET AL	J M KESSLER ET AL	06/06/1946	OK	TEXAS COUNTY	252	113		OK	TEXAS	T005N-R01-3E-035 SW	3
5026-6970-00	LO35399000	GEORGE B JOHNSTON ET UX	REPUBLIC NATURAL GAS COMPANY	05/07/1947	OK	TEXAS COUNTY	257	112		OK	TEXAS	T006N-R01-4E-019 ENW	1
5026-6971-00	LO35400000	FERN PARKES ET VIR	REPUBLIC NATURAL GAS COMPANY	05/07/1947	OK	TEXAS COUNTY	257	111		OK	TEXAS	T006N-R01-5E-020 NW	2
5026-6972-00	LO35401000	OLIE SHATTUCK	PANHANDLE EASTERN PIPELINE COMPANY	06/19/1942	OK	TEXAS COUNTY	231	280	298373	OK	TEXAS	T005N-R01-3E-009 SE	
5026-6973-00	LO35402000	W C FINDLAY	REPUBLIC NATURAL GAS COMPANY	03/17/1942	OK	TEXAS COUNTY	231	257	297636	OK	TEXAS	T005N-R01-3E-009 SW	
5026-6974-00	LO35403000	RIFE GILMORE AND COMPANY ET AL	REPUBLIC NATURAL GAS COMPANY	05/26/1947	OK	TEXAS COUNTY	257	126		OK	TEXAS	T005N-R01-4E-029	
5026-6975-00	LO35404000	RIFE GILMORE AND COMPANY ET	REPUBLIC NATURAL GAS COMPANY	05/26/1947	OK	TEXAS COUNTY	257	125		OK	TEXAS	T005N-R01-4E-030	
5026-6976-00	LO35405000	FIRST BAPTIST CHURCH OF HOUGH	REPUBLIC NATURAL GAS COMPANY	07/10/1947	OK	TEXAS COUNTY	257	131		OK	TEXAS	T005N-R01-4E-029	
5026-6977-00	LO35406000	J L RANDOLPH ET UX	REPUBLIC NATURAL GAS COMPANY	05/07/1947	OK	TEXAS COUNTY	257	137		OK	TEXAS	T005N-R01-4E-029	
5026-6978-00	LO35407000	EDITH LEE BEATY ET VIR	CITIES SERVICE OIL COMPANY	02/10/1943	OK	TEXAS COUNTY	233	310	399903	OK	TEXAS	T006N-R01-3E-034 WINW	
5026-6979-00	LO35408000	A B CRAIG ET UX	REPUBLIC NATURAL GAS COMPANY	08/04/1947	OK	TEXAS COUNTY	257	144		OK	TEXAS	T005N-R01-4E-029	
5026-6980-00	LO35409000	GEORGE E PROBST ET UX	REPUBLIC NATURAL GAS COMPANY	08/22/1947	OK	TEXAS COUNTY	257	138	324689	OK	TEXAS	T005N-R01-4E-029	
5026-6981-00	LO35410000	BOARD OF EDUCATION CITY OF GUYMON OK	REPUBLIC NATURAL GAS COMPANY	05/30/1949	OK	TEXAS COUNTY	257	123		OK	TEXAS	T005N-R01-4E-017	
5026-6982-00	LO35411000	FIRST BAPTIST CHURCH OF HOUGH	REPUBLIC NATURAL GAS COMPANY	06/04/1940	OK	TEXAS COUNTY	257	233	330409	OK	TEXAS	T005N-R01-3E-012	
5026-6983-00	LO35412000	BARDEN CEMENTARY ASSOCIATION	REPUBLIC NATURAL GAS COMPANY	02/06/1950	OK	TEXAS COUNTY	269	255		OK	TEXAS	T006N-R01-4E-022	
5026-6984-00	LO35413000	MARY E ALLEN	REPUBLIC NATURAL GAS COMPANY	03/07/1946	OK	TEXAS COUNTY	251	540	317778	OK	TEXAS	T005N-R01-3E-017 ENW	

**EXHIBIT  
Leases  
KANSAS AND OKLAHOMA**

Legacy Number	Lease Number	Lessor	Lessee	Lease Date	State	County	Book	Page	Registry	Rec St	Rec County	Description	Lot(s)
5026-7532-00	LO35414000	FERN PARKES ET VIR	FRANK PARKES	02/02/1944	OK	TEXAS COUNTY	217	24		OK	TEXAS	T068N-R015E-019 N	
5026-7533-00	LO35415000	R S PHILLIPS ET UX	REPUBLIC NATURAL GAS COMPANY	02/03/1939	OK	TEXAS COUNTY	217	12		OK	TEXAS	T068N-R015E-019 SW	
5026-7534-00	LO35416000	HARLIN E CRISS ET UX	FRANK PARKES	02/02/1944	OK	TEXAS COUNTY	252	12		OK	TEXAS	T068N-R015E-019 SE	
5026-7770-01	LO35417001	HUBERT CURTIS ET AL	MOBIL OIL CORPORATION	02/14/1986	OK	TEXAS COUNTY	740	176		OK	TEXAS	T068N-R015E-016 SW	
5026-7770-02	LO35417002	MARK HILL ET UX	MOBIL OIL CORPORATION	02/28/1986	OK	TEXAS COUNTY	740	126	575267	OK	TEXAS	T068N-R015E-016 SW	
5026-7770-03	LO35417003	BARBARA W SKAY OSTLING	MOBIL OIL CORPORATION	02/21/1986	OK	TEXAS COUNTY	740	166		OK	TEXAS	T068N-R015E-016 SW	
5026-7770-04	LO35417004	WALTER O WITT ET UX	MOBIL OIL CORPORATION	02/22/1986	OK	TEXAS COUNTY	740	174		OK	TEXAS	T068N-R015E-016 SW	
5026-7770-05	LO35417005	MARY FUNK	MOBIL OIL CORPORATION	02/14/1986	OK	TEXAS COUNTY	740	168		OK	TEXAS	T068N-R015E-016 SW	
5026-7770-06	LO35417006	MATT D WITT ET UX	MOBIL OIL CORPORATION	02/22/1986	OK	TEXAS COUNTY	740	170		OK	TEXAS	T068N-R015E-016 SW	
5026-7770-07	LO35417007	PAUL W WITT	MOBIL OIL CORPORATION	02/22/1986	OK	TEXAS COUNTY	740	172		OK	TEXAS	T068N-R015E-016 SW	
5026-7771-01	LO35418001	WELMA MAE MOOD ET AL	MOBIL OIL CORPORATION	02/06/1986	OK	TEXAS COUNTY	739	306	575085	OK	TEXAS	T068N-R015E-016 N	
5026-7771-02	LO35418002	PATSY L NNN HOOD	MOBIL OIL CORPORATION	02/06/1986	OK	TEXAS COUNTY	739	310		OK	TEXAS	T068N-R015E-016 N	
5026-8846-01	LO35419001	C A LOUCKS ET UX & ET AL	MAGNOLIA PETROLEUM COMPANY	04/08/1953	KS	KEARNY COUNTY	24	354		KS	KEARNY	T026S-R039W-025 SE	
5026-8847-01	LO35420001	H F KREY ET UX	MAGNOLIA PETROLEUM COMPANY	10/17/1945	KS	KEARNY COUNTY	13	234		KS	KEARNY	T026S-R039W-024 SE	
5026-8848-01	LO35421001	LENORA V TATE	MAGNOLIA PETROLEUM COMPANY	04/08/1953	KS	KEARNY COUNTY	23	95		KS	KEARNY	T026S-R039W-031 E/1/2 W	
5026-8849-01	LO35422001	MERL A ROSEL ET UX & ET AL	MAGNOLIA PETROLEUM COMPANY	06/18/1946	KS	KEARNY COUNTY	14	136		KS	KEARNY	T026S-R039W-031 E/1/2 W	
5026-8850-01	LO35423001	C A LOUCKS ET UX & ET AL	MAGNOLIA PETROLEUM COMPANY	06/08/1948	KS	KEARNY COUNTY	18	16		KS	KEARNY	T026S-R039W-025 SE	
5026-8851-01	LO35424001	GEORGA WENN ET AL	MAGNOLIA PETROLEUM COMPANY	11/01/1944	KS	KEARNY COUNTY	12	147		KS	KEARNY	T026S-R039W-024 SE	
5026-8852-01	LO35425001	VICTOR B TATE ET AL	MAGNOLIA PETROLEUM COMPANY	06/08/1948	KS	KEARNY COUNTY	18	4		KS	KEARNY	T026S-R039W-027 N	
5026-8853-01	LO35426001	VICTOR B TATE ET AL	MAGNOLIA PETROLEUM COMPANY	06/08/1948	KS	KEARNY COUNTY	18	3		KS	KEARNY	T026S-R039W-033 N	
5026-8854-01	LO35427001	VICTOR B TATE ET AL	MAGNOLIA PETROLEUM COMPANY	06/08/1948	KS	KEARNY COUNTY	18	1		KS	KEARNY	T026S-R039W-021 E/1/2 SE	
5026-8856-00	LO35428000	RURAL HIGH SCHOOL DIST #1	MAGNOLIA PETROLEUM COMPANY	11/04/1949	KS	STEVENS COUNTY	23	215		KS	STEVENS	T031S-R039W-028 NW/1/2 SE	
5026-8857-01	LO35429001	W H TILFORD ET UX	NORTHERN NATURAL GAS COMPANY	12/17/1945	KS	STEVENS COUNTY	14	91		KS	STEVENS	T032S-R039W-011 SW	
5026-8858-01	LO35430001	C O DOWNING	W G HAJUN	06/07/1961	KS	FINNEY COUNTY	24	149		KS	FINNEY	T022S-R032W-014 N	
5026-8859-01	LO35431000	B A SHAWER ET UX	O R REED	12/01/1947	KS	FINNEY COUNTY	17	23		KS	FINNEY	T022S-R032W-030 NE	
5026-8860-01	LO35432000	GEORGE H HAIN ET UX	O R REED	12/01/1947	KS	FINNEY COUNTY	17	10		KS	FINNEY	T022S-R032W-030 SE	
5026-8861-01	LO35433000	GEORGE H HAIN ET UX	O R REED	12/01/1947	KS	FINNEY COUNTY	16	576		KS	FINNEY	T022S-R032W-036 NE	
5026-8862-01	LO35434000	LENA METZ ET AL	O R REED	07/11/1947	KS	FINNEY COUNTY	16	326		KS	FINNEY	T023S-R032W-006 SE	
5026-8863-01	LO35435001	OCCIDENTAL LIFE INSURANCE	JOE E DENHAM	09/22/01944	KS	FINNEY COUNTY	14	281		KS	FINNEY	T023S-R032W-006 SW	
5026-8864-01	LO35436002	GEORGE H HAIN ATTORNEY	JOE E DENHAM	08/04/1944	KS	FINNEY COUNTY	14	283		KS	FINNEY	T023S-R032W-006 SW	
5026-8865-01	LO35436001	GEORGE BAILEY ET AL	RUSSELL W TAYLOR	04/05/1965	KS	FINNEY COUNTY	31	194		KS	FINNEY	T023S-R032W-006 NE	
5026-8866-01	LO35436002	HAROLD N HOBART JR. ET AL	RUSSELL W TAYLOR	04/05/1965	KS	FINNEY COUNTY	31	284		KS	FINNEY	T023S-R032W-006 NE	
5026-8867-01	LO35437000	R G GREENHOUSE AND VOLA	O E BRADLEY	04/12/1948	KS	FINNEY COUNTY	17	205		KS	FINNEY	T022S-R032W-007 SE	
5026-8868-01	LO35438000	H W KLEINSTEUBER AND MARY C	PANHANDLE EASTERN PIPE LINE	05/10/1964	KS	FINNEY COUNTY	29	522		KS	FINNEY	T026S-R031W-030 NW	
5026-8869-01	LO35439000	H W KLEINSTEUBER AND MARY C	PANHANDLE EASTERN PIPE LINE	05/10/1964	KS	FINNEY COUNTY	29	521		KS	FINNEY	T026S-R031W-030 SW	
5026-8870-01	LO35440000	CLAUDE D DAVIS AND ORPHEA	NORTHERN NATURAL GAS COMPANY	08/16/1947	KS	STEVENS COUNTY	14	177		KS	STEVENS	T022S-R039W-024 NE	
5026-8871-01	LO35441000	ROY R MOORE AND BEULAH MOORE	NORTHERN NATURAL GAS COMPANY	08/16/1947	KS	STEVENS COUNTY	14	561		KS	STEVENS	T022S-R039W-024 NW	
5026-8872-01	LO35442000	B D DORRICKEN AND HELENA	NORTHERN NATURAL GAS COMPANY	08/25/1946	KS	HASKELL COUNTY	5	12		KS	HASKELL	T028S-R034W-014 S	
5026-8873-01	LO35443001	CLYDE STONESTREET AND MARGORIE	JOE E DENHAM	08/01/1943	KS	HASKELL COUNTY	4	337		KS	HASKELL	T028S-R034W-014 N	
5026-8874-01	LO35443002	SHELL OIL COMPANY	JOE E DENHAM	08/01/1943	KS	HASKELL COUNTY	9	522		KS	HASKELL	T028S-R034W-014 N	
5026-8875-01	LO35444000	H W LONG AND ELIZABETH LONG	PANHANDLE EASTERN PIPE LINE	08/23/1941	OK	TEXAS COUNTY	231	225		OK	TEXAS	T068N-R017E-034 NW/1/2	
5026-8876-01	LO35445000	IRVING HILL AND IMOGENE HILL	PANHANDLE EASTERN PIPE LINE	01/20/1947	OK	TEXAS COUNTY	251	124		OK	TEXAS	T068N-R017E-034 NW/1/2	

**EXHIBIT**  
**Leases**  
**KANSAS AND OKLAHOMA**

Legacy Number	Lease Number	Lessor	Lessee	Lease Date	State	County	Book	Page	Registry	Rec St	Rec County	Description	Lot(s)
813-1290-00HT	LO35446000	C. W. DUNCAN	PANHANDLE EASTERN PIPE LINE	01/20/1947	OK	TEXAS COUNTY	251	34	OK	TEXAS	TEXAS	T006N-R07E-034 SW	
813-1291-00HT	LO35447000	FLORENCE M. SALMAN AND	FRANK PARKES	08/05/1946	OK	TEXAS COUNTY	252	90	OK	TEXAS	TEXAS	T006N-R07E-034 SW/NW	
813-1292-00HT	LO35448000	CENTRAL LIFE ASSURANCE SOCIETY	W. E. BENSON	12/31/1936	OK	TEXAS COUNTY	204	318	OK	TEXAS	TEXAS	T006N-R07E-034 NE	
813-1299-00HT	LO35449000	G. ENZ AND WIFE, FLOSSIE ENZ	PEERLESS OIL AND GAS COMPANY	02/01/1943	OK	TEXAS COUNTY	240	322	OK	TEXAS	TEXAS	T006N-R07E-034 SE T002N-R07E-015 SW T002N-R07E-020 SE	
												T002N-R07E-022 ENW	
												T002N-R07E-022 NE/SW	
												T002N-R07E-028 NW	
												T002N-R07E-028 NE	
813-1300-00HT	LO35490000	HOWARD H. BECKER AND EVELYN	PEERLESS OIL AND GAS COMPANY	02/03/1943	OK	TEXAS COUNTY	240	348	OK	TEXAS	TEXAS	T002N-R07E-029 NE	
813-1309-00HT	LO35451000	DELLA KNISS MC LAUGHLIN	PHILLIPS PETROLEUM COMPANY	02/02/1944	OK	TEXAS COUNTY	243	350	OK	TEXAS	TEXAS	T002N-R07E-029 NW	
813-1310-01HT	LO35452001	PERRY WALL AND DASY WALL,	PEERLESS OIL AND GAS COMPANY	09/30/1943	OK	TEXAS COUNTY	243	169	OK	TEXAS	TEXAS	T001N-R07E-004 ENE T001N-R07E-005 ENE T001N-R07E-005 ESE T001N-R07E-005 NW/NW T001N-R07E-005 SW	
												T001N-R07E-006 NNE	
												T001N-R07E-006 NNW	
												T001N-R07E-006 SW	
												T001N-R07E-006 SW/NW	
												T002N-R07E-031 W/SE	
												T002N-R07E-032	
												T002N-R07E-033	
813-1310-02HT	LO35452002	WOOD OIL COMPANY	PEERLESS OIL AND GAS COMPANY	09/30/1943	OK	TEXAS COUNTY	243	171	OK	TEXAS	TEXAS	T001N-R07E-004 ENE T001N-R07E-005 ESE T001N-R07E-005 NW/NW T001N-R07E-005 SW/SW T001N-R07E-005 SW/SE T001N-R07E-006 NNE T001N-R07E-006 NNW T001N-R07E-006 SW T001N-R07E-006 SW/SE T001N-R07E-006 W T001N-R07E-006 W/SE T001N-R07E-031 T002N-R07E-032 T002N-R07E-033	
												T001N-R07E-006 SE/NW	
813-1332-00HT	LO35454000	EARL A. GRANG AND WIFE GEO. M. FRITZ, EXECUTOR OF	PEERLESS OIL AND GAS COMPANY H. W. LONG	09/05/1947 11/12/1940	OK	TEXAS COUNTY	252 217	178 542	OK	TEXAS	TEXAS	T006N-R07E-022 N	
813-1334-00HT	LO35455000	MERLE TAARRANT WINTER, GUARDIAN	PANHANDLE EASTERN PIPE LINE	02/20/1947	OK	TEXAS COUNTY	251	186	OK	TEXAS	TEXAS	T006N-R07E-022 SE	
813-1335-00HT	LO35456000	JOSEPHINE GARD	W. E. BENSON	07/07/1937	OK	TEXAS COUNTY	206	483	OK	TEXAS	TEXAS	T006N-R07E-022 SE	

**EXHIBIT  
Leases  
KANSAS AND OKLAHOMA**

Legacy Number	Lease Number	Lessor	Lessee	Lease Date	State, County	Book	Page	Registry	Rec St	Rec County	Description	Lot(s)
813-1661-00HT	LO35457000	MAGGIE THOMPSON	PEERLESS OIL AND GAS COMPANY	06/13/1941	OK, TEXAS COUNTY	217	363		OK	TEXAS	T060N-R07E-022 SW	
813-1662-00HT	LO35458000	EFFIE J. WARNER	PEERLESS OIL AND GAS COMPANY	06/10/1941	OK, TEXAS COUNTY	217	343		OK	TEXAS	T050N-R07E-022 SE	
813-1663-00HT	LO35459000	HARVEY P COX ET UX	STANLIND OIL AND GAS COMPANY	03/20/1942	OK, TEXAS COUNTY	210	169		OK	TEXAS	T050N-R07E-022 NE	
813-1664-01HT	LO35460001	GLEN TEEL AND WIFE, MARGARET	STANLIND OIL AND GAS COMPANY	07/14/1945	OK, TEXAS COUNTY	251	424		OK	TEXAS	T050N-R07E-022 SW	
813-1664-02HT	LO35460002	HELEN CULPEPER	PEERLESS OIL AND GAS COMPANY	12/19/1946	OK, TEXAS COUNTY	252	146		OK	TEXAS	T050N-R07E-022 NW	
813-1606-00HT	LO35461000	PETER L. EVANS, TRUSTEE	W. E. BENSON	06/12/1937	OK, TEXAS COUNTY	206	479		OK	TEXAS	T060N-R07E-027 SW	
813-1607-00HT	LO35462000	FRED STEWART AND WIFE, MAMIE	W. E. BENSON	07/27/1940	OK, TEXAS COUNTY	217	377		OK	TEXAS	T060N-R07E-027 WINW	
813-1608-00HT	LO35463000	S. ELZABETH MILLER	W. E. BENSON	07/27/1940	OK, TEXAS COUNTY	217	429		OK	TEXAS	T060N-R07E-027 ENW	
813-1609-00HT	LO35464000	OTTO HOEME AND WIFE, PAULINE	W. E. BENSON	10/12/1940	OK, TEXAS COUNTY	217	528		OK	TEXAS	T060N-R07E-027 NE	
813-1616-00HT	LO35465000	EMMA PHILLIPS, ET AL	JOE E. DENHAM	07/21/1943	OK, TEXAS COUNTY	223	510		OK	TEXAS	T020N-R07E-026 SE	
830-1013-00HT	LO35466000	MAH H. EUBANK, ET AL	BEN F. BRACK	11/06/1944	KS, FINNEY COUNTY	14	436		KS	FINNEY	T022S-R032W-028 E	
830-1014-00HT	LO35467000	ALTA S. FINNUP, ET AL	W. G. HAUN	10/06/1954	KS, FINNEY COUNTY	30	239		KS	FINNEY	T026S-R032W-028 E	
847-1003-00HT	LO35468000	STATE OF OKLAHOMA, NS-281	EARL PRUET	12/30/1947	OK, TEXAS COUNTY	30	UNRECORDED		OK	TEXAS	T021N-R07E-029 SE	
951-0021-00	LO35469000	WILLIAM MAUNE	KANSAS NEBRASKA NATURAL GAS CO	02/19/1965	KS, FINNEY COUNTY	30	589		KS	FINNEY	T021S-R034W-026 SW	
951-0022-00	LO35470000	BENJAMIN BULLARD, ET UX	CHAMPLIN REFINING COMPANY	02/21/1949	KS, FINNEY COUNTY	19	37		KS	FINNEY	T025S-R032W-023	
951-0024-00	LO35471000	JOHN BURGAR, SR. ET UX	CHAMPLIN REFINING COMPANY	06/18/1950	KS, FINNEY COUNTY	21	343		KS	FINNEY	T022S-R033W-019	
951-0025-00	LO35472000	JENNIE M. CLARK, ET AL	J. E. O'DONNELL	04/01/1944	KS, FINNEY COUNTY	13	344		KS	FINNEY	T022S-R033W-020 SW	
951-0026-00	LO35473000	JENNIE M. CLARK, ET AL	J. E. O'DONNELL	04/01/1944	KS, FINNEY COUNTY	13	347		KS	FINNEY	T022S-R033W-020 SE	
951-0027-00	LO35474000	HELEN A. KIEG, ET AL	H. M. GILLESPIE ET AL.	12/10/1947	KS, FINNEY COUNTY	17	21		KS	FINNEY	T022S-R033W-020 SW	
951-0028-00	LO35475000	GEORGE L. SGOOBY, ET UX	H. M. GILLESPIE ET AL.	07/28/1948	KS, FINNEY COUNTY	17	8		KS	FINNEY	T022S-R033W-027 WANW	
951-0029-00	LO35476000	EVA B. SHARER	CITIES SERVICE OIL COMPANY	08/27/1943	KS, FINNEY COUNTY	12	560		KS	FINNEY	T022S-R033W-029 NE	
951-0030-00	LO35477000	EMMA K. BULGER	D. L. CAMPBELL	06/16/1944	KS, FINNEY COUNTY	14	337		KS	FINNEY	T022S-R033W-029 SW	
951-0031-00	LO35478000	MARLETTA MAHRIS	SKELLY OIL COMPANY	07/03/1953	KS, FINNEY COUNTY	28	359		KS	FINNEY	T022S-R033W-030 NISE	
951-0032-00	LO35479000	THE GARDEN CITY COMPANY	J. E. O'DONNELL	07/03/1944	KS, FINNEY COUNTY	13	453		KS	FINNEY	T022S-R033W-030 SISE	
951-0033-00	LO35480000	THE GARDEN CITY COMPANY	PAWHAHD & EASTERN PIPE LINE CO	06/24/1953	KS, FINNEY COUNTY	27	546		KS	FINNEY	T022S-R033W-030 NW	
951-0034-00	LO35481000	KENNETH S. SENTNER AND MERCEDES STANLEY MOHN, ET UX	GULF OIL CORPORATION	07/07/1947	KS, FINNEY COUNTY	16	335		KS	FINNEY	T022S-R034W-016 SW	
951-0035-00	LO35482000	CHARLES L. CAROLD, ET UX	CHAMPLIN REFINING COMPANY	07/05/1951	KS, KEARNEY COUNTY	20	571		KS	KEARNEY	T021S-R035W-026 SW	
951-0036-00	LO35483000	WALTER HENRY WINTER, ET UX	CHAMPLIN REFINING COMPANY	08/01/1947	KS, FINNEY COUNTY	16	583		KS	FINNEY	T021S-R035W-026 NE/SW	
951-0037-00	LO35484000	ED HUGHES, ET AL	CHAMPLIN REFINING COMPANY	09/25/1950	KS, FINNEY COUNTY	21	365		KS	FINNEY	T022S-R032W-029 W	
951-0041-00	LO35486000	MARGARET S. LINN	CHAMPLIN REFINING COMPANY	06/01/1947	KS, FINNEY COUNTY	16	366		KS	FINNEY	T022S-R032W-030 SE	
951-0042-00	LO35487000	JACK SHELL	CHAMPLIN REFINING COMPANY	02/09/1949	KS, FINNEY COUNTY	19	20		KS	FINNEY	T022S-R032W-034	
951-0043-00	LO35488000	C. M. MCALLISTER, ET UX	CITIES SERVICE OIL COMPANY	06/30/1943	KS, FINNEY COUNTY	12	584		KS	FINNEY	T022S-R033W-032 NW	
951-0044-00	LO35489000	FRANK H. BUTLER, ET UX	J. E. O'DONNELL	05/01/1944	KS, FINNEY COUNTY	13	449		KS	FINNEY	T022S-R033W-032 SW	
951-0047-00	LO35490000	MERTIE M. FROTHING	J. E. O'DONNELL	02/07/1944	KS, FINNEY COUNTY	13	100		KS	FINNEY	T022S-R033W-032 SW	
951-0048-00	LO35491000	BLAINE W. WILLIAMS	KANSAS NEBRASKA NATURAL GAS CO	06/17/1953	KS, FINNEY COUNTY	27	543		KS	FINNEY	T022S-R034W-027 SSW	
			KANSAS NEBRASKA NATURAL GAS CO								T022S-R034W-011 NNW	



**EXHIBIT**  
**Leases**  
**KANSAS AND OKLAHOMA**

Legacy Number	Lease Number	Lessor	Lessee	Lease Date	State	County	Book	Page	Registry	Rec St	Rec County	Description	Lot(s)
951-0094-00	LO35492000	HENRY B WELDON, ET AL	KANSAS NEBRASKA NATURAL GAS CO	05/21/1990	KS	FINNEY COUNTY	33	123		KS	FINNEY	T022S-R034W-003 SE	
951-0095-01	LO35493001	LOUIS C MCDANIEL, ET UX	CHAMPLIN REFINING COMPANY	09/09/1990	KS	FINNEY COUNTY	21	529		KS	FINNEY	T022S-R034W-005 SW	
951-0095-02	LO35493002	ELMER F BARLOW, ET UX	CHAMPLIN REFINING COMPANY	09/09/1990	KS	FINNEY COUNTY	21	531		KS	FINNEY	T022S-R034W-005 SINW	3
													4
													4
951-0095-03	LO35493003	MERLE L BARLOW, ET UX	CHAMPLIN REFINING COMPANY	09/09/1990	KS	FINNEY COUNTY	21	530		KS	FINNEY	T022S-R034W-005 SINW	4
													4
951-0095-00	LO35494000	WAYNE M CAMPBELL, ET UX	CHAMPLIN REFINING COMPANY	07/30/1949	KS	FINNEY COUNTY	1	1	19292	KS	FINNEY	T022S-R034W-006 NW	
951-0094-00	LO35495000	D ANNA SHEER	CITTES SERVICE OIL COMPANY	09/18/1943	KS	FINNEY COUNTY	12	620		KS	FINNEY	T022S-R034W-006 NE	
951-0095-00	LO35496000	BE ANNE W WILLIAMS, ET AL	KANSAS NEBRASKA NATURAL GAS CO	06/17/1963	KS	FINNEY COUNTY	28	218		KS	FINNEY	T022S-R034W-011 S	
951-0095-00	LO35497000	ARTHUR E COOK AND KATHERINE	KANSAS NEBRASKA NATURAL GAS CO	06/19/1962	KS	FINNEY COUNTY	27	53		KS	FINNEY	T022S-R034W-015 E	
													4
													4
951-0095-00	LO35498000	SISTERS OF HOLY CROSS, INC.	W M F PRELSTOCKER	09/16/1973	KS	FINNEY COUNTY	4	99		KS	FINNEY	T022S-R034W-023	
951-0095-00	LO35499000	ELLIS J HAHN, ET UX	CHAMPLIN REFINING COMPANY	09/19/1990	KS	FINNEY COUNTY	21	344		KS	FINNEY	T023S-R032W-018 SE	
951-0096-00	LO35500000	EVA EDWARDS BRUCE	BEN F BRACK	08/08/1944	KS	KEARNY COUNTY	11	516		KS	KEARNY	T023S-R039W-005 NW	
951-0091-00	LO35501000	W P ROTH	E E MCBRIDE	07/03/1960	KS	KEARNY COUNTY	20	96		KS	KEARNY	T023S-R039W-005 E/5W	
951-0092-00	LO35502000	PAULINE MALONE	E E MCBRIDE	07/03/1960	KS	KEARNY COUNTY	20	97		KS	KEARNY	T023S-R039W-005 W/5W	
951-0093-00	LO35503000	EUGENE L CONKLIN AND EDNA M I	L T BUCK	08/02/1948	KS	KEARNY COUNTY	17	449		KS	KEARNY	T023S-R039W-007	
951-0094-00	LO35504000	SAAM FINKEI STEIN, ET AL	L A WENIGART	02/14/1995	KS	KEARNY COUNTY	27	21		KS	KEARNY	T023S-R037W-001 S	
951-0095-00	LO35505000	E BERTSCHINGER, ET UX	L A WENIGART	02/14/1995	KS	KEARNY COUNTY	27	18		KS	KEARNY	T023S-R037W-002 SE	
951-0095-00	LO35506000	KENNETH DAVIS, ET UX	L E BETNER	03/07/1991	KS	KEARNY COUNTY	21	145		KS	KEARNY	T023S-R037W-002 NE	
951-0097-00	LO35507000	SOPHIA FINKEI STEIN, ET AL	L T BUCK	04/10/1990	KS	KEARNY COUNTY	20	12		KS	KEARNY	T023S-R037W-011 S	
951-0098-01	LO35508001	LOIS C BURNETT, HELEN E	CHAMPLIN REFINING COMPANY	09/08/1990	KS	KEARNY COUNTY	20	181		KS	KEARNY	T023S-R037W-013 E	
951-0098-02	LO35509002	ETHEL M BURNETT, ET VIR	CHAMPLIN REFINING COMPANY	07/11/1990	KS	KEARNY COUNTY	20	140		KS	KEARNY	T023S-R037W-013 E	
951-0076-00	LO35510000	J A SAUER, ET UX	C E BEYMER	06/12/1960	KS	KEARNY COUNTY	20	52		KS	KEARNY	T023S-R037W-015 E	
951-0071-01	LO35511001	J A SAUER, ET UX	C E BEYMER	08/26/1960	KS	KEARNY COUNTY	20	108		KS	KEARNY	T023S-R037W-015 SW	
951-0072-00	LO35511000	RUTH R WELLS, ET UX ET AL	SINCLAIR PRARIE OIL COMPANY	08/08/1945	KS	KEARNY COUNTY	13	118		KS	KEARNY	T023S-R037W-017 S	
951-0073-00	LO35512000	MELVIN E SAUER, ET AL	C E BEYMER	06/12/1960	KS	KEARNY COUNTY	20	40		KS	KEARNY	T023S-R037W-022 SE	
951-0074-00	LO35513000	R C KORFF, ET UX	P S MCCORMICK	11/10/1945	KS	KEARNY COUNTY	13	425		KS	KEARNY	T023S-R037W-026	
													4
951-0075-00	LO35514000	E R THORPE ESTATE	JOE E DENHAM	07/27/1944	KS	KEARNY COUNTY	11	454		KS	KEARNY	T023S-R037W-028 NE	
													4
951-0076-00	LO35515000	DARWIN SALYER, ET UX	C E BEYMER	11/11/1946	KS	KEARNY COUNTY	14	610		KS	KEARNY	T023S-R037W-028 NW	
951-0077-00	LO35516000	J A SAUER, ET UX	C E BEYMER	07/18/1960	KS	KEARNY COUNTY	20	107		KS	KEARNY	T023S-R037W-028 SW	
951-0078-00	LO35517000	BE MILLS, ET UX	H M GILLESPIE	12/21/1945	KS	KEARNY COUNTY	13	247		KS	KEARNY	T023S-R037W-027 NE	
951-0079-00	LO35518000	JALCE SALYER, ET VIR	H M GILLESPIE	12/20/1945	KS	KEARNY COUNTY	13	249		KS	KEARNY	T023S-R037W-033 NW	
951-0080-00	LO35519000	BE MILLS, ET UX	H M GILLESPIE	12/21/1945	KS	KEARNY COUNTY	13	248		KS	KEARNY	T023S-R037W-033 NE	
951-0081-00	LO35520000	BE MILLS, ET UX	ETHEL R MCCORMICK	10/26/1946	KS	KEARNY COUNTY	14	412		KS	KEARNY	T023S-R037W-033 SE	
951-0082-00	LO35521000	O W LONGWOOD, ET UX	KANSAS NEBRASKA NATURAL GAS CO	07/02/1963	KS	KEARNY COUNTY	24	388		KS	KEARNY	T023S-R037W-034 SE	
													4
951-0083-00	LO35522000	S R WIDNER, ET UX	KANSAS NEBRASKA NATURAL GAS CO	11/21/1947	KS	KEARNY COUNTY	16	576		KS	KEARNY	T023S-R039W-009	
951-0084-01	LO35523001	BE MILLS, ET UX	P S MCCORMICK	08/13/1961	KS	KEARNY COUNTY	21	104		KS	KEARNY	T023S-R039W-014	
951-0084-02	LO35523002	EMMA GROPP, ET AL	P S MCCORMICK	08/13/1961	KS	KEARNY COUNTY	21	133		KS	KEARNY	T023S-R039W-014 SW	
951-0084-03	LO35523003	EMMA GROPP, ET AL	P S MCCORMICK	08/13/1961	KS	KEARNY COUNTY	21	131		KS	KEARNY	T023S-R039W-014	
951-0084-04	LO35523004	EMMA GROPP, ET AL	P S MCCORMICK	08/13/1961	KS	KEARNY COUNTY	21	132		KS	KEARNY	T023S-R039W-014 SE	
951-0084-05	LO35523005	EMMA GROPP, ET AL	P S MCCORMICK	08/13/1961	KS	KEARNY COUNTY	21	134		KS	KEARNY	T023S-R039W-014 NE	
951-0089-00	LO35524000	LIDA GNAROW, ET AL	PAUL WARD	11/18/1948	KS	KEARNY COUNTY	15	79		KS	KEARNY	T023S-R039W-016	
951-0090-01	LO35525001	MAGNOLIA PETROLEUM COMPANY	KANSAS NEBRASKA NATURAL GAS CO	10/28/1948	KS	KEARNY COUNTY	18	95		KS	KEARNY	T023S-R039W-016	
951-0090-02	LO35525002	FLORENCE BEIDERWELL, ET VIR	JOE E DENHAM	12/03/1947	KS	KEARNY COUNTY	18	25		KS	KEARNY	T023S-R039W-016	





**EXHIBIT**  
**Leases**  
**KANSAS AND OKLAHOMA**

Legacy Number	Lease Number	Lessor	Lessee	Lease Date	State	County	Book	Page	Registry	Rec St	Rec County	Description	Lot(s)
951-0138-00	LO35663000	W W RITCHEY, ET UX	FINCKER OIL & GAS PRODUCTION	04/16/1943	KS	KEARNY COUNTY	9	489		KS	KEARNY	T024S-R039W-022 SE	
951-0137-00	LO35664000	H C KREITE	NORTHERN NATURAL GAS COMPANY	01/22/1940	KS	KEARNY COUNTY	7	361		KS	KEARNY	T024S-R039W-036	
951-0138-00	LO35665000	STATE BOARD OF ADMINISTRATION	FRED C. KOCH	08/26/1944	KS	KEARNY COUNTY	14	158		KS	FINNEY	T024S-R039W-019	
							11	579		KS	KEARNY	T024S-R039W-020	
951-0140-01	LO35666001	LEONA BELL BENDER	STANLIND OIL AND GAS COMPANY	11/02/1945	KS	KEARNY COUNTY	13	219		KS	KEARNY	T024S-R039W-002 S1NE	1
										KS	KEARNY	T024S-R039W-002 S2NE	2
951-0140-02	LO35666002	WILDA BENDER-YORKE AND H.W.	STANLIND OIL AND GAS COMPANY	11/02/1945	KS	KEARNY COUNTY	13	220		KS	KEARNY	T024S-R039W-002 S1NE	1
										KS	KEARNY	T024S-R039W-002 S2NE	2
951-0140-03	LO35666003	RHEFA AND HAROLD BENDER ESTATE	STANLIND OIL AND GAS COMPANY	11/09/1945	KS	KEARNY COUNTY	13	394		KS	KEARNY	T024S-R039W-002 S1NE	1
										KS	KEARNY	T024S-R039W-002 S2NE	2
951-0140-04	LO35666004	ANNA K BENDER	STANLIND OIL AND GAS COMPANY	03/03/1945	KS	KEARNY COUNTY	13	215		KS	KEARNY	T024S-R039W-002 NE	
951-0140-05	LO35666005	HERMAN C BENDER, ET AL	STANLIND OIL AND GAS COMPANY	03/03/1945	KS	KEARNY COUNTY	13	228		KS	KEARNY	T024S-R039W-002 S1NE	
951-0140-06	LO35666006	FREDERICK FINNUP AND ISABEL	STANLIND OIL AND GAS COMPANY	05/10/1947	KS	KEARNY COUNTY	15	334		KS	KEARNY	T024S-R039W-002 NE	1
951-0140-00	LO35667000	HELEN G O'LOUGHLIN	GULF OIL CORPORATION	05/16/1945	KS	KEARNY COUNTY	13	25		KS	KEARNY	T024S-R039W-002 SE	2
951-0140-00	LO35668000	ARTHUR BARRICK OW, ET UX	GULF OIL CORPORATION	05/19/1945	KS	KEARNY COUNTY	13	23		KS	KEARNY	T024S-R039W-002 NW	
951-0140-00	LO35669000	F G WARTHEN, ET AL	GULF OIL CORPORATION	05/16/1945	KS	KEARNY COUNTY	13	30		KS	KEARNY	T024S-R039W-016	
951-0140-00	LO35670000	C E BEWMER, ET AL	CITRES SERVICE OIL COMPANY	12/14/1942	KS	KEARNY COUNTY	9	398		KS	KEARNY	T024S-R039W-016 S	
951-0150-00	LO35671000	A UNREIN, ET AL	JOE E DENHAM	05/24/1943	KS	KEARNY COUNTY	10	113		KS	KEARNY	T024S-R039W-016 NE	
951-0151-00	LO35672000	PRESTON E OSBORN	FINCKER OIL & GAS PRODUCTION	05/27/1943	KS	KEARNY COUNTY	10	112		KS	KEARNY	T024S-R039W-024 NW	7
951-0152-00	LO35673000	E R THORPE ESTATE	JOE E DENHAM	04/13/1943	KS	KEARNY COUNTY	9	453		KS	KEARNY	T024S-R039W-024	
951-0153-00	LO35674000	GEO. H. TAYE AND LENORA V.	JOE E DENHAM	05/20/1943	KS	KEARNY COUNTY	10	43		KS	KEARNY	T024S-R039W-024	
													2
													3
951-0154-00	LO35675000	SUSANNAH FLETCHER, ET VIR	JOE E DENHAM	06/01/1943	KS	KEARNY COUNTY	10	222		KS	KEARNY	T024S-R039W-024	
951-0155-00	LO35676000	ALFRED A KRONIG, ET AL	JOE E DENHAM	04/17/1943	KS	KEARNY COUNTY	9	485		KS	KEARNY	T024S-R039W-024 NW	
951-0156-00	LO35677000	THE BANK SAVINGS LIFE FUND,	SHALLOW WATER REFINING CO	06/26/1943	KS	KEARNY COUNTY	9	575		KS	KEARNY	T024S-R039W-025 NW/NW	
951-0157-00	LO35678000	L F RODERICK, ET UX	SHALLOW WATER REFINING CO	11/01/1943	KS	KEARNY COUNTY	10	469		KS	KEARNY	T024S-R039W-036 W/W	
951-0158-00	LO35679000	FLORENCE RODERICK, ET VIR	DON DRYDEN	06/26/1943	KS	KEARNY COUNTY	10	273		KS	KEARNY	T024S-R039W-036 E1NW	
951-0159-00	LO35680000	KATHRYN E RODERICK, ET VIR	DON DRYDEN	06/26/1943	KS	KEARNY COUNTY	10	275		KS	KEARNY	T024S-R039W-036 E3SW	
951-0160-00	LO35681000	HAROLD L GIBEAULT, ET UX	DON DRYDEN	07/12/1943	KS	KEARNY COUNTY	10	274		KS	KEARNY	T024S-R039W-036 NE	
951-0161-00	LO35682000	C E BEWMER AND ETHEL M.	PAUL WARD	05/05/1945	KS	KEARNY COUNTY	13	106		KS	KEARNY	T024S-R037W-006 NW	
951-0162-00	LO35683000	BERTHA F WHITEHORN	C E BEWMER	05/05/1945	KS	KEARNY COUNTY	13	93		KS	KEARNY	T024S-R037W-006 NE	
951-0163-00	LO35684000	JOHN A. GRABER, ET UX	C E BEWMER	05/05/1945	KS	KEARNY COUNTY	13	97		KS	KEARNY	T024S-R037W-007 SE	
951-0164-00	LO35685000	BEN P GRABER, ET AL	C E BEWMER	05/05/1945	KS	KEARNY COUNTY	13	96		KS	KEARNY	T024S-R037W-018 NE	

**EXHIBIT**  
**Leases**  
**KANSAS AND OKLAHOMA**

Legacy Number	Lease Number	Lessor	Lessee	Lease Date	State	County	Book	Page	Registry	Rec St	Rec County	Description	Lot(s)
951-0165-00	LO35696000	BEN P GRABER ET UX	L T BUCK	07/24/1960	KS	KEARNY COUNTY	20	133		KS	KEARNY	T024S-R037W-Q18 SW	
951-0166-00	LO35697000	ELLA MCKEY	NORTHERN NATURAL GAS COMPANY	02/05/1940	KS	KEARNY COUNTY	7	407		KS	KEARNY	T024S-R035W-Q04 N1NE	
												T024S-R035W-Q04 NW	
												T024S-R035W-Q04 W1/2SW	
951-0167-00	LO35698000	FRED G WARTHEN ET UX	FIN-KIER OIL & GAS PRODUCTION	07/31/1944	KS	KEARNY COUNTY	11	165		KS	KEARNY	T024S-R035W-Q04 S1NW	
951-0168-00	LO35699000	A E WILLIS ET UX	NORTHERN NATURAL GAS COMPANY	02/05/1940	KS	KEARNY COUNTY	7	417		KS	KEARNY	T024S-R035W-Q04 E1SW	
												T024S-R035W-Q04 E1SW	
												T024S-R035W-Q04 S1NE	
												T024S-R035W-Q04 SE	
951-0169-00	LO35699000	B E MILES ET UX	FRED G KOCH	05/18/1945	KS	KEARNY COUNTY	13	20		KS	KEARNY	T024S-R037W-Q18 NW	
951-0172-01	LO35691001	G W SHELL ET UX	GULF OIL CORPORATION	03/16/1945	KS	KEARNY COUNTY	13	29		KS	KEARNY	T024S-R037W-Q28 SW	
951-0172-02	LO35691002	HAYTIE MILLER ET AL	GULF OIL CORPORATION	03/16/1945	KS	KEARNY COUNTY	13	31		KS	KEARNY	T024S-R037W-Q28 SW	
951-0174-00	LO35692000	MEYAKETTLER ET VIR	JOHN D EDWARDS	09/30/1946	KS	KEARNY COUNTY	14	413		KS	KEARNY	T024S-R037W-Q28 NW	
951-0175-01	LO35693001	G W SHELL ET UX	STANLUND OIL AND GAS COMPANY	01/18/1945	KS	KEARNY COUNTY	12	315		KS	KEARNY	T024S-R037W-Q28 SE	
951-0175-02	LO35693002	JOHN J FLEET ET AL	W B OSBORN	12/14/1944	KS	KEARNY COUNTY	12	375		KS	KEARNY	T024S-R037W-Q28 SE	
951-0175-03	LO35693003	EURONEX OIL COMPANY INC	W B OSBORN	05/25/1946	KS	KEARNY COUNTY	14	163		KS	KEARNY	T024S-R037W-Q28 SE	
951-0175-04	LO35693004	W B OSBORN ET UX	W L JONES	01/01/1947	KS	KEARNY COUNTY	15	466		KS	KEARNY	T024S-R037W-Q28 SE	
951-0179-00	LO35694000	SIGMUND SIEBERT ET UX	C E BEYMER	05/05/1945	KS	KEARNY COUNTY	13	105		KS	KEARNY	T024S-R038W-Q02 SE	
951-0180-00	LO35695000	MIRGIL H WELLS TRUST	PAUL WARD	12/28/1946	KS	KEARNY COUNTY	15	32		KS	KEARNY	T024S-R038W-Q04 NE	
												T024S-R038W-Q06 E	
951-0181-00	LO35696000	WILL P ROTH ET UX	JOE E DENHAM	02/14/1949	KS	KEARNY COUNTY	19	165		KS	KEARNY	T024S-R038W-Q07 SE	
951-0182-00	LO35697000	N C FANKHOUSER ET AL	CHAMPLIN REFINING COMPANY	07/05/1950	KS	KEARNY COUNTY	20	122		KS	KEARNY	T024S-R038W-Q07 W	
951-0183-00	LO35698000	O W LONGWOOD ET UX	C E BEYMER	05/05/1945	KS	KEARNY COUNTY	13	103		KS	KEARNY	T024S-R038W-Q11 NW	
951-0184-00	LO35699000	ELZABETH SCHRAG	C E BEYMER	05/05/1945	KS	KEARNY COUNTY	13	98		KS	KEARNY	T024S-R038W-Q11 S1S	
951-0185-00	LO35690000	VERNONN G KROPP	GULF OIL CORPORATION	11/27/1946	KS	KEARNY COUNTY	15	56		KS	KEARNY	T024S-R037W-Q08	
951-0186-00	LO35691000	VERNONN G KROPP	GULF OIL CORPORATION	11/27/1946	KS	KEARNY COUNTY	15	54		KS	KEARNY	T024S-R037W-Q08 S	
951-0187-00	LO35692000	CHARLES W SMITH ET UX	VERNONN G KROPP	01/09/1947	KS	KEARNY COUNTY	15	248		KS	KEARNY	T024S-R037W-Q08 NW	
951-0188-00	LO35693000	ANNE ROONEY SHERMAN ET AL	KANSAS NEBRASKA NATURAL GAS CO	09/25/1951	KS	KEARNY COUNTY	21	185		KS	KEARNY	T024S-R037W-Q08 NE	
												T021S-R038W-Q10 NW	
												T022S-R035W-Q01 NE	
												T022S-R035W-Q01 NW	
												T022S-R035W-Q01 SW	
												T022S-R035W-Q01 NW	
												T022S-R035W-Q03 NW	
												T022S-R035W-Q04 N	
												T022S-R035W-Q04 NW	
												T022S-R035W-Q04 SE	
												T022S-R035W-Q05 SE	
												T022S-R035W-Q09 SE	
												T022S-R035W-Q10 N	
												T022S-R035W-Q10 SW	
												T022S-R035W-Q13 SE	
												T022S-R035W-Q17 SW	
												T022S-R035W-Q20 N	
												T022S-R035W-Q22 NE	
951-0189-00	LO35694000	ERWIN C SCHRAG ET UX	C E BEYMER	05/05/1945	KS	KEARNY COUNTY	13	100		KS	KEARNY	T024S-R038W-Q11 N1SW	
951-0190-00	LO35695000	PAUL G SCHRAG ET UX	C E BEYMER	05/05/1945	KS	KEARNY COUNTY	13	99		KS	KEARNY	T024S-R038W-Q11 N1SE	

**EXHIBIT**  
**Leases**  
**KANSAS AND OKLAHOMA**

Legacy Number	Lease Number	Lessor	Lessee	Lease Date	State	County	Book	Page	Registry	Rec St	Rec County	Description	Lot(s)
951-0191-00	LO35606000	OW LONGWOOD, ET UX	KANSAS NEBRASKA NATURAL GAS CO	09/25/1961	KS	KEARNY COUNTY	21	320		KS	KEARNY	T024S-R039W-Q11 NE	
951-0192-00	LO35607000	HELEN HOOVER, ET AL	C E BEYMER	05/05/1945	KS	KEARNY COUNTY	13	102		KS	KEARNY	T024S-R039W-Q12 SW	
951-0193-00	LO35608000	GOSA MAE LUTHER, ET VIR	C E BEYMER	05/10/1945	KS	KEARNY COUNTY	13	194		KS	KEARNY	T024S-R039W-Q12 SW	
951-0194-00	LO35609000	THOMAS DODGE, ET UX	LANDOWNERS OIL ASSOCIATION	05/11/1931	KS	KEARNY COUNTY	3	333		KS	KEARNY	T024S-R039W-Q14	
951-0195-00	LO35610000	S A YATE	C E BEYMER	05/05/1945	KS	KEARNY COUNTY	13	104		KS	KEARNY	T024S-R039W-Q24 W	
951-0196-00	LO35611000	IMAN C WATT, ET UX	C E BEYMER	05/05/1945	KS	KEARNY COUNTY	13	95		KS	KEARNY	T024S-R039W-Q14 NE	
951-0197-00	LO35612000	EDGAR DODGE, ET UX	L T BUCK	08/22/1960	KS	KEARNY COUNTY	20	73		KS	KEARNY	T024S-R039W-Q14 SW	
951-0198-00	LO35613000	PHILIP GROSSARDT, ET UX	THE CORAL EWA OIL COMPANY	10/05/1945	KS	KEARNY COUNTY	13	165		KS	KEARNY	T024S-R039W-Q16 NE	
951-0199-01	LO35614001	PETER H VOTH, ET UX	CHAMPLIN REFINING COMPANY	05/15/1950	KS	KEARNY COUNTY	20	171		KS	KEARNY	T024S-R039W-Q16 NW	
951-0199-02	LO35614002	J A JACKSON	CHAMPLIN REFINING COMPANY	05/15/1950	KS	KEARNY COUNTY	20	139		KS	KEARNY	T024S-R039W-Q16 WNW	
951-0201-00	LO35615000	JOHN TURNER	LANDOWNERS OIL ASSOCIATION	05/11/1931	KS	KEARNY COUNTY	3	325		KS	KEARNY	T024S-R039W-Q16 SE	
951-0202-00	LO35616000	J A JACKSON	CHAMPLIN REFINING COMPANY	10/30/1948	KS	KEARNY COUNTY	18	82		KS	KEARNY	T024S-R039W-Q28 SW/NW	
951-0203-00	LO35617000	RICHARD C LOWMAN, ET UX	H H MEDLEN	08/07/1945	KS	KEARNY COUNTY	13	163		KS	KEARNY	T024S-R039W-Q20 SE	
951-0204-01	LO35618001	MAVYN SWANK, ET UX	CHAMPLIN REFINING COMPANY	02/20/1961	KS	KEARNY COUNTY	20	441		KS	KEARNY	T024S-R039W-Q21 SE	
951-0204-02	LO35618002	EMMETT D HOLLAND, ET UX	CHAMPLIN REFINING COMPANY	02/20/1961	KS	KEARNY COUNTY	20	442		KS	KEARNY	T024S-R039W-Q21 SE	
951-0205-01	LO35619001	JOHN TURNER	L T BUCK	04/17/1950	KS	KEARNY COUNTY	19	624		KS	KEARNY	T024S-R039W-Q21 SW	
951-0206-02	LO35619002	JAMES N TURNER, ET UX	L T BUCK	04/17/1950	KS	KEARNY COUNTY	19	625		KS	KEARNY	T024S-R039W-Q21 SW	
951-0209-00	LO35620000	LILLIE BELLE WITHERS, ET AL	ROBERT H SEARCY	04/19/1945	KS	KEARNY COUNTY	12	580		KS	KEARNY	T024S-R039W-Q24	
951-0210-01	LO35621001	J E LINTON	C E BEYMER	08/17/1946	KS	KEARNY COUNTY	14	281		KS	KEARNY	T024S-R039W-Q24 SE/NE	
951-0210-02	LO35621002	DOROTHY G AKIN, ET VIR	C E BEYMER	08/17/1946	KS	KEARNY COUNTY	14	282		KS	KEARNY	T024S-R039W-Q24 W/NE	
951-0210-03	LO35621003	RUBEN E ANDERSON, ET UX	C E BEYMER	08/17/1946	KS	KEARNY COUNTY	14	282		KS	KEARNY	T024S-R039W-Q24 W/NE	
951-0210-04	LO35621004	ASAACSON, ET UX	C E BEYMER	08/17/1946	KS	KEARNY COUNTY	14	304		KS	KEARNY	T024S-R039W-Q24 NE	
951-0214-00	LO35622000	FLOYD E PHESTER, ET UX	ROBT H SEARCY	10/30/1944	KS	KEARNY COUNTY	12	956		KS	KEARNY	T024S-R039W-Q28 SE	
951-0215-01	LO35623001	W E MONTGOMERY, ET UX	KANSAS NEBRASKA NATURAL GAS CO	11/18/1965	KS	HAMILTON COUNTY	12	1		KS	HAMILTON	T024S-R039W-Q01 SW	
951-0215-02	LO35623002	C J KNOP, ET AL	JOE E DENHAM	12/19/1947	KS	HAMILTON COUNTY	7	42		KS	HAMILTON	T024S-R039W-Q01 SW	
951-0217-00	LO35624000	EDDIE WATT, ET UX	ROBT H SEARCY	10/31/1944	KS	KEARNY COUNTY	12	511		KS	KEARNY	T024S-R039W-Q28 NE	
951-0218-00	LO35625000	USA BLM 026895	A W ADISSON	10/01/1962	KS	KEARNY COUNTY	7	511		KS	KEARNY	T024S-R039W-Q28 SE/NW	
951-0219-00	LO35626000	ELMER THOMEZEK, ET UX	KANSAS NEBRASKA NATURAL GAS CO	11/21/1947	KS	HAMILTON COUNTY	6	240		KS	HAMILTON	T024S-R039W-Q01 NW	
951-0220-00	LO35627000	EDNA R TEBBO, ET VIR	M C BLUHMI	05/08/1963	KS	HAMILTON COUNTY	8	431		KS	HAMILTON	T024S-R039W-Q01 SE	
951-0221-00	LO35628000	S JANE THOMEZEK, ET VIR	KANSAS NEBRASKA NATURAL GAS CO	11/21/1947	KS	HAMILTON COUNTY	6	230		KS	HAMILTON	T024S-R039W-Q12 NW	
951-0222-00	LO35629000	ALVA PHILLIPS, ET AL	KANSAS NEBRASKA NATURAL GAS CO	11/21/1947	KS	HAMILTON COUNTY	6	233		KS	HAMILTON	T024S-R039W-Q12 SW	
951-0223-00	LO35630000	G L LIGHT, ET UX	KANSAS NEBRASKA NATURAL GAS CO	11/25/1947	KS	HAMILTON COUNTY	6	235		KS	HAMILTON	T024S-R039W-Q12 E/NE	
951-0224-01	LO35631001	JAMES A SUTHERLAND, ET AL	KANSAS NEBRASKA NATURAL GAS CO	04/03/1967	KS	HAMILTON COUNTY	13	41		KS	HAMILTON	T024S-R039W-Q13 SW	
951-0224-02	LO35631002	ZELDA M BLAIR	KANSAS NEBRASKA NATURAL GAS CO	04/02/1967	KS	HAMILTON COUNTY	13	42		KS	HAMILTON	T024S-R039W-Q13 SW	
951-0224-03	LO35631003	LIZZIE PHILLIPS, ET AL	KANSAS NEBRASKA NATURAL GAS CO	11/22/1947	KS	HAMILTON COUNTY	6	228		KS	HAMILTON	T024S-R039W-Q13 S/E	

**EXHIBIT**  
**Leases**  
**KANSAS AND OKLAHOMA**

Legacy Number	Lease Number	Lessor	Lessee	Lease Date	State	County	Book	Page	Registry	Rec St	Rec County	Description	Lot(s)
951-0227-00	LO35632000	ANDREW HARTNETT, ET AL	KANSAS NEBRASKA NATURAL GAS CO	11/25/1947	KS	HAMILTON COUNTY	6	238		KS	HAMILTON	T024S-R039W-014 S1/2W	
951-0228-00	LO35633000	LIZZIE PHILLIPS	KANSAS NEBRASKA NATURAL GAS CO	11/22/1947	KS	HAMILTON COUNTY	6	231		KS	HAMILTON	T024S-R039W-014 NE	
951-0229-00	LO35634000	E W MCNEILL, ET UX	KANSAS NEBRASKA NATURAL GAS CO	11/21/1947	KS	HAMILTON COUNTY	6	232		KS	HAMILTON	T024S-R039W-014 NINE	
951-0230-00	LO35635000	BERTHA MONNICH	KANSAS NEBRASKA NATURAL GAS CO	11/25/1947	KS	HAMILTON COUNTY	6	239		KS	HAMILTON	T024S-R039W-014 NW	
951-0231-01	LO35636001	O C HICKS, ET UX	KANSAS NEBRASKA NATURAL GAS CO	06/18/1952	KS	FINNEY COUNTY	27	261		KS	FINNEY	T025S-R031W-006	
951-0231-02	LO35636002	FEDERAL LAND BANK OF WICHITA	KANSAS NEBRASKA NATURAL GAS CO	09/16/1954	KS	FINNEY COUNTY	30	157		KS	FINNEY	T025S-R031W-006 SW	
951-0233-00	LO35637000	ROY POTTER, ET UX	CHAMPLIN REFINING COMPANY	09/08/1950	KS	FINNEY COUNTY	21	401		KS	FINNEY	T025S-R031W-029 W1/2SW	
951-0234-00	LO35638000	O C HICKS, ET UX	KANSAS NEBRASKA NATURAL GAS CO	06/18/1952	KS	FINNEY COUNTY	25	361		KS	FINNEY	T025S-R031W-030 NW	
951-0235-00	LO35639000	SAMUEL WASHINGTON, ET AL	S. E. LUKINS	11/30/1948	KS	FINNEY COUNTY	20	382		KS	FINNEY	T025S-R032W-010 S1/2	
951-0236-00	LO35640000	J C CAMPBELL, ET UX	R J RHYVALDS	03/16/1944	KS	KEARNY COUNTY	11	24		KS	KEARNY	T025S-R032W-009 SW	
951-0237-00	LO35641000	MINNIE E ABSHER	KANSAS NEBRASKA NATURAL GAS CO	06/09/1952	KS	FINNEY COUNTY	25	339		KS	FINNEY	T025S-R032W-025 N1/2E	
951-0238-01	LO35642001	CLARENCE ARENSMANN, ET UX	FRED C. KOCH	04/25/1944	KS	FINNEY COUNTY	13	300		KS	FINNEY	T025S-R032W-025 NE	
951-0238-02	LO35642002	FEDERAL LAND BANK OF WICHITA	CHAMPLIN REFINING COMPANY	09/11/1952	KS	FINNEY COUNTY	925	473		KS	FINNEY	T025S-R032W-025 NE	
951-0240-00	LO35643000	PETER SMITH, SR, ET UX	J. E. O'DONNELL	08/28/1944	KS	FINNEY COUNTY	13	447		KS	FINNEY	T025S-R032W-025 W	
951-0241-00	LO35644000	MARGARET IRENE SMITH, ET VIR	PANHANDLE EASTERN PIPE LINE CO	06/05/1951	KS	FINNEY COUNTY	23	94		KS	FINNEY	T025S-R032W-025 SE/2E	
951-0242-00	LO35645000	PETER SMITH, JR, ET UX	J. E. O'DONNELL	04/12/1944	KS	FINNEY COUNTY	13	289		KS	FINNEY	T025S-R032W-028 E	
951-0243-00	LO35646000	HARRIET STINEMETZ	J. E. O'DONNELL	04/15/1944	KS	FINNEY COUNTY	13	388		KS	FINNEY	T025S-R032W-028 NNW	
951-0244-00	LO35647000	DONNA H WELLS, ET VIR	J. E. O'DONNELL	04/15/1944	KS	FINNEY COUNTY	13	387		KS	FINNEY	T025S-R032W-028 S1/2W	
951-0245-00	LO35648000	S A WELLS, ET UX	PANHANDLE EASTERN PIPE LINE CO	04/18/1953	KS	FINNEY COUNTY	28	175		KS	FINNEY	T025S-R032W-028 SW	
951-0246-00	LO35649000	CURTIS D YARDLEY	FRED C. KOCH	04/29/1944	KS	FINNEY COUNTY	13	354		KS	FINNEY	T025S-R032W-034 E	
951-0247-00	LO35650000	LIDA SPENCE, ET VIR	J. E. O'DONNELL	04/12/1944	KS	FINNEY COUNTY	13	287		KS	FINNEY	T025S-R032W-034 NW	
951-0248-00	LO35651000	JOHN GOSSMANN, ET UX	J. E. O'DONNELL	04/13/1944	KS	FINNEY COUNTY	13	285		KS	FINNEY	T025S-R032W-034 SW	
951-0249-00	LO35652000	CHARLES KIRKPATRICK, ET UX	JOE E. DENHAM	08/28/1944	KS	FINNEY COUNTY	14	165		KS	FINNEY	T025S-R032W-035	
951-0250-00	LO35653000	CHARLES KIRKPATRICK, ET UX	JOE E. DENHAM	08/28/1944	KS	FINNEY COUNTY	14	166		KS	FINNEY	T025S-R032W-035 SW	
951-0251-00	LO35654000	PETER SMITH, JR, ET UX	J. E. O'DONNELL	04/12/1944	KS	FINNEY COUNTY	13	290		KS	FINNEY	T025S-R032W-035 E	
951-0252-00	LO35655000	BIRDIE SHANNON, ET AL	J. E. O'DONNELL	07/01/1944	KS	FINNEY COUNTY	13	478		KS	FINNEY	T025S-R032W-036 N	
951-0254-00	LO35656000	J M SHANNON, ET UX	J. E. O'DONNELL	07/01/1944	KS	FINNEY COUNTY	13	477		KS	FINNEY	T025S-R032W-036 SE/2SW	
951-0260-00XT0	LO35657000	USA KSGLO-069936	GARTNER OIL COMPANY	11/27/1944	KS	KEARNY COUNTY	27	525		KS	KEARNY	T025S-R032W-036 W1/2SW	
951-0261-00XT0	LO35658000	H C KRIEITE	NORTHERN NATURAL GAS COMPANY	01/27/1940	KS	KEARNY COUNTY	7	353		KS	KEARNY	T025S-R035W-002 S1/2	
951-0262-00	LO35659000	E HAROLD SKINNER, ET UX	JOE E. DENHAM	08/20/1943	KS	KEARNY COUNTY				KS	KEARNY	T025S-R035W-002 S	
951-0263-00	LO35660000	AL TA S FINNUP	FINAKER OIL & GAS PRODUCTION	11/24/1939	KS	KEARNY COUNTY	7	336		KS	KEARNY	T025S-R035W-006 E1/2NE	
951-0264-00	LO35661000	ETHEL M BEYMER, ET VIR	FINAKER OIL & GAS PRODUCTION	11/22/1938	KS	KEARNY COUNTY	9	287		KS	KEARNY	T025S-R035W-006 SW	
951-0265-01	LO35662001	W B OSBORN, ET UX	FINAKER OIL & GAS PRODUCTION	10/03/1946	KS	KEARNY COUNTY	14	389		KS	KEARNY	T025S-R035W-006 S1/2SE	

**EXHIBIT  
Leases  
KANSAS AND OKLAHOMA**

Legacy Number	Lease Number	Lessor	Lessee	Lease Date	State	County	Book	Page	Registry	Rec St	Rec County	Description	Lot(s)
951-0285-02	LO35662002	EUROMEX OIL COMPANY INC	W/B OSBORN	0525/1946	KS	KEARNY COUNTY	14	147		KS	KEARNY	T026S-R035W-006 N1/2W/SE	
951-0285-03	LO35662003	JOHN J FLEET ET AL	W/B OSBORN	12/14/1944	KS	KEARNY COUNTY	12	389		KS	KEARNY	T026S-R035W-006 N1/2W/SE	
951-0286-00XT0	LO35663000	EARL W CAMPBELL ET AL	JOE L MURPHY	05/18/1936	KS	KEARNY COUNTY	6	512		KS	KEARNY	T026S-R035W-007 N1/2W/SE	
												T026S-R035W-008	
												T026S-R035W-008 N	
												T026S-R035W-017	
												T026S-R035W-017 N	
												T026S-R035W-018	
												T026S-R035W-018 N	
												T026S-R035W-019	
951-0289-00XT0	LO35664000	USA KSGLO-09938	CARTER OIL COMPANY	11/01/1944	KS	KEARNY COUNTY	27	509		KS	KEARNY	T026S-R035W-008 S	
951-0272-00XT0	LO35665000	OLIVA F RAMSAY ET AL	JOE L MURPHY	04/23/1937	KS	KEARNY COUNTY	5	350		KS	KEARNY	T026S-R035W-015 S	
												T026S-R035W-015 S	
												T026S-R035W-022	
												T026S-R035W-022 S	
951-0273-00XT0	LO35666000	USA KSGLO-09940	CARTER OIL COMPANY	11/01/1944	KS	KEARNY COUNTY						T026S-R035W-015 N	
												T026S-R035W-015 N	
951-0274-00XT0	LO35667000	EARL W CAMPBELL ET AL	JOE L MURPHY	05/18/1936	KS	KEARNY COUNTY	6	537		KS	KEARNY	T026S-R035W-018 W/2SW	
												T026S-R035W-019	
												T026S-R035W-019 NW	
												T026S-R035W-019 S/NE	
												T026S-R035W-020	
												T026S-R035W-020 S	
												T026S-R035W-023	
												T026S-R035W-024	
												T026S-R035W-025 E	
951-0275-00	LO35668000	FRED G WARTHEN ET UX	FINCKER OIL & GAS PRODUCTION	03/21/1938	KS	KEARNY COUNTY	6	517		KS	KEARNY	T026S-R035W-025 E	
951-0276-00	LO35669000	USA KSELW-013737	W H WISSING	12/31/1938	KS	KEARNY COUNTY	27	501		KS	KEARNY	T026S-R035W-019 SE	
												T026S-R035W-019	
												T026S-R035W-019 E/1/2W	
												T026S-R035W-019 W/1/2SW	
												T026S-R035W-026	
												T026S-R035W-026 N	
												T026S-R035W-027	
												T026S-R035W-027 N/NE	
951-0277-00XT0	LO35670000	USA KSGLO-09942	CARTER OIL COMPANY	11/01/1944	KS	KEARNY COUNTY	27	517		KS	KEARNY	T026S-R035W-020 N	
951-0278-01	LO35671001	LENORA V TATE ET VIR	MAGNOLIA PETROLEUM COMPANY	01/31/1939	KS	KEARNY COUNTY	7	88		KS	KEARNY	T026S-R035W-022	
												T026S-R035W-022 S	
951-0278-02	LO35671002	MAGNOLIA PETRO ELM COMPANY	FINCKER OIL & GAS PRODUCTION	05/13/1946	KS	KEARNY COUNTY	14	303		KS	KEARNY	T026S-R035W-022 S	
951-0280-00XT0	LO35672000	EARL W CAMPBELL ET AL	JOE L MURPHY	05/18/1936	KS	KEARNY COUNTY	4	223		KS	KEARNY	T026S-R035W-022 S	
												T026S-R035W-029	
												T026S-R035W-030	
												T026S-R035W-031	
												T026S-R035W-031 N	





**EXHIBIT**  
**Leases**  
**KANSAS AND OKLAHOMA**

Legacy Number	Lease Number	Lessor	Lessee	Lease Date	State, County	Book	Page	Registry	Rec St	Rec County	Description	Lot(s)
951-0300-00	LO3681000	PAUL J FICHTER	JOE E DENHAM	07/02/1943	KS, KEARNY COUNTY	10	189	KS	KS	KEARNY	T026S-R038W-Q11 NE	
951-0301-00	LO3682000	PAUL J FICHTER	JOE E DENHAM	07/02/1943	KS, KEARNY COUNTY	10	180	KS	KS	KEARNY	T026S-R038W-Q11 SW	
951-0302-00	LO3683000	FREDERICK GRANT WARTHEN, ET AL	FINCKER OIL & GAS PRODUCTION	12/19/1938	KS, KEARNY COUNTY	7	62	KS	KS	KEARNY	T026S-R038W-Q12	
951-0303-00	LO3684000	LANN STATE BANK	FINCKER OIL & GAS PRODUCTION	11/22/1938	KS, KEARNY COUNTY	89	58	KS	KS	KEARNY	T026S-R038W-Q12 SW	
951-0304-00	LO3685000	S A TATE, ET AL	FINCKER OIL & GAS PRODUCTION	11/29/1946	KS, KEARNY COUNTY	13	280	KS	KS	KEARNY	T026S-R038W-Q16	
951-0305-00	LO3686000	EDGAR ROBERT THORPE	FINCKER OIL & GAS PRODUCTION	05/19/1939	KS, KEARNY COUNTY	7	279	KS	KS	KEARNY	T026S-R038W-Q16 NW	
951-0306-00	LO3687000	E O MCDOWELL ESTATE ET AL	FINCKER OIL & GAS PRODUCTION	05/18/1939	KS, KEARNY COUNTY	7	305	KS	KS	KEARNY	T026S-R038W-Q16 WISE	
951-0307-00	LO3688000	WILLIAM H CHAMBERLAIN, ET UX	STANLIND OIL AND GAS COMPANY	06/05/1945	KS, KEARNY COUNTY	13	61	KS	KS	KEARNY	T026S-R038W-Q16 WANE	
951-0308-00	LO3689000	E R THORPE ESTATE	FINCKER OIL & GAS PRODUCTION	04/22/1940	KS, KEARNY COUNTY	7	544	KS	KS	KEARNY	T026S-R038W-Q16 E/E	
951-0309-00	LO3690000	GEORGE E GANNO	FINCKER OIL & GAS PRODUCTION	04/02/1941	KS, KEARNY COUNTY	8	89	KS	KS	KEARNY	T026S-R038W-Q17	
951-0310-00	LO3691000	T. P. LEE ESTATE	TRICOUNTY GAS COMPANY	08/16/1944	KS, KEARNY COUNTY	14	278	KS	KS	KEARNY	T026S-R038W-Q20	
951-0311-00	LO3692000	T. P. LEE ESTATE	TRICOUNTY GAS COMPANY	01/16/1945	KS, KEARNY COUNTY	14	314	KS	KS	KEARNY	T026S-R038W-Q20 SW	
951-0312-00	LO3693000	T. P. LEE ESTATE	TRICOUNTY GAS COMPANY	01/15/1945	KS, KEARNY COUNTY	14	315	KS	KS	KEARNY	T026S-R038W-Q21	
951-0313-00	LO3694000	L F RODERICK, ET UX	A L JONES	02/08/1940	KS, KEARNY COUNTY	7	487	KS	KS	KEARNY	T026S-R038W-Q25	
951-0314-00	LO3695000	L F RODERICK, ET UX	A L JONES	02/08/1940	KS, KEARNY COUNTY	7	485	KS	KS	KEARNY	T026S-R038W-Q25 W	
951-0315-00	LO3696000	T. P. LEE ESTATE	TRICOUNTY GAS COMPANY	01/15/1945	KS, KEARNY COUNTY	14	316	KS	KS	KEARNY	T026S-R038W-Q26 S	
951-0316-00	LO3697000	T. P. LEE ESTATE	TRICOUNTY GAS COMPANY	08/15/1944	KS, KEARNY COUNTY	14	306	KS	KS	KEARNY	T026S-R038W-Q28	
951-0317-01	LO3698001	MARTHA WOOLRIDGE, ET VIR	FINCKER OIL & GAS PRODUCTION	10/04/1946	KS, KEARNY COUNTY	15	608	KS	KS	KEARNY	T026S-R038W-Q29 N	
951-0317-02	LO3698002	ROSE S MEAD, ET VIR	FINCKER OIL & GAS PRODUCTION	10/04/1946	KS, KEARNY COUNTY	15	550	KS	KS	KEARNY	T026S-R038W-Q29 S	
951-0317-03	LO3698003	MYRAH LEE BRITTON, ET VIR	J E BEVNER	10/04/1946	KS, KEARNY COUNTY	15	308	KS	KS	KEARNY	T026S-R038W-Q29 S	
951-0317-04	LO3698004	DELLA M LEWIS, ET VIR	FINCKER OIL & GAS PRODUCTION	10/04/1946	KS, KEARNY COUNTY	15	410	KS	KS	KEARNY	T026S-R038W-Q29 S	
951-0317-05	LO3698005	KATIE SCHMIDT	FINCKER OIL & GAS PRODUCTION	10/04/1946	KS, KEARNY COUNTY	15	386	KS	KS	KEARNY	T026S-R038W-Q29 S	
951-0317-06	LO3698006	EDWARD EFTON SCHMIDT	J E BEVNER	10/04/1946	KS, KEARNY COUNTY	15	382	KS	KS	KEARNY	T026S-R038W-Q29 S	
951-0317-07	LO3698007	JOHN SCHMIDT, ET UX	J E BEVNER	10/04/1946	KS, KEARNY COUNTY	15	385	KS	KS	KEARNY	T026S-R038W-Q29 S	
951-0317-08	LO3698008	ETHEL REEDER, ET VIR	J E BEVNER	10/04/1946	KS, KEARNY COUNTY	15	309	KS	KS	KEARNY	T026S-R038W-Q29 S	
951-0317-09	LO3698009	FERNANDO MAGGARD ET AL	J E BEVNER	10/04/1946	KS, KEARNY COUNTY	15	189	KS	KS	KEARNY	T026S-R038W-Q29 S	
951-0317-10	LO3698010	EUGENE MESSICK ET AL	J E BEVNER	10/04/1946	KS, KEARNY COUNTY	15	411	KS	KS	KEARNY	T026S-R038W-Q29 S	
951-0317-11	LO3698011	JOHN H RADFORD, ET UX	J E BEVNER	10/04/1946	KS, KEARNY COUNTY	14	481	KS	KS	KEARNY	T026S-R038W-Q29	
951-0317-12	LO3698012	LOUIS E SCHMIDT, ET UX	J E BEVNER	10/04/1946	KS, KEARNY COUNTY	14	391	KS	KS	KEARNY	T026S-R038W-Q29 S	
951-0317-13	LO3698013	LENA SCHMIDT BAY	J E BEVNER	10/04/1946	KS, KEARNY COUNTY	14	482	KS	KS	KEARNY	T026S-R038W-Q29 S	
951-0317-14	LO3698014	MARY ELLEN PETTY, ET VIR	J E BEVNER	10/04/1946	KS, KEARNY COUNTY	14	483	KS	KS	KEARNY	T026S-R038W-Q29 S	

**EXHIBIT**  
**Leases**  
**KANSAS AND OKLAHOMA**

Legacy Number	Lease Number	Lessor	Lessee	Lease Date	State, County	Book	Page	Registry	Rec St	Rec County	Description	Lot(s)
951-0317-15	LO35708015	LEOTA DUTTON, ET VIR	J E BEYMER	10/04/1946	KS, KEARNY COUNTY	15	158		KS	KEARNY	T026S-R039W-029 S	
951-0317-16	LO35708016	CATHERINE B SCHMIDT, ET AL	J E BEYMER	10/04/1946	KS, KEARNY COUNTY	14	368		KS	KEARNY	T026S-R039W-029 S	
951-0317-17	LO35708017	LULA SCHMIDT, ET AL	J E BEYMER	10/04/1946	KS, KEARNY COUNTY	14	392		KS	KEARNY	T026S-R039W-029 S	
951-0317-18	LO35708018	CHARLES W SCHMIDT, ET UX	J E BEYMER	10/04/1946	KS, KEARNY COUNTY	15	157		KS	KEARNY	T026S-R039W-029 S	
951-0335-00	LO35709000	T. P. LEE ESTATE	TRICOUNTY GAS COMPANY	08/15/1944	KS, KEARNY COUNTY	14	307		KS	KEARNY	T026S-R039W-030 S	
951-0336-00	LO35710000	T. P. LEE ESTATE	TRICOUNTY GAS COMPANY	08/15/1944	KS, KEARNY COUNTY	14	308		KS	KEARNY	T026S-R039W-031 NE	
951-0337-00	LO35711000	MARY ELIZABETH NUTT, EDMUND B.	FINCKER OIL & GAS PRODUCTION	05/24/1947	KS, KEARNY COUNTY	15	78		KS	KEARNY	T026S-R039W-031 W	
951-0338-00	LO35712000	T. P. LEE ESTATE	TRICOUNTY GAS COMPANY	08/15/1944	KS, KEARNY COUNTY	14	309		KS	KEARNY	T026S-R039W-032 SE	
951-0339-00	LO35713000	T. P. LEE ESTATE	TRICOUNTY GAS COMPANY	07/15/1945	KS, KEARNY COUNTY	14	317		KS	KEARNY	T026S-R039W-032 S	
951-0340-00	LO35714000	LAIIRA G HELMAN	TRICOUNTY GAS COMPANY	04/03/1944	KS, KEARNY COUNTY	11	121		KS	KEARNY	T026S-R039W-033 NE/SE	
951-0341-00	LO35715000	KANSAS MASONIC HOME	JOE L MURPHY	03/18/1936	KS, KEARNY COUNTY	6	553		KS	KEARNY	T026S-R039W-034 S	
											T026S-R039W-006 SE/NW	3
											T026S-R039W-002 S	4
											T026S-R039W-002 SNE	5
											T026S-R039W-002 SINW	4
											T026S-R039W-003	5
											T026S-R039W-004	1
											T026S-R039W-004	1
											T026S-R039W-003 NE/SE	2
											T026S-R039W-033 S/SE	3
											T026S-R039W-033 SW	3
											T026S-R039W-031 NE	4
											T026S-R039W-031 SE	4
											T026S-R039W-032	5
											T026S-R039W-032 SNE	3
											T026S-R039W-002 SINW	2
											T026S-R039W-003	3
											T026S-R039W-004	3
											T026S-R039W-004	4
											T026S-R039W-011 NINE	4
951-0342-00	LO35716000	BLANCHE SCHAFFER	FINCKER OIL & GAS PRODUCTION	06/26/1939	KS, KEARNY COUNTY	7	291		KS	KEARNY	T026S-R039W-034 N	
951-0342-00	LO35717000	KANSAS MASONIC HOME	JOE L MURPHY	03/18/1936	KS, KEARNY COUNTY	5	366		KS	KEARNY	T026S-R039W-036	
											T026S-R039W-036	
											T026S-R039W-001	
											T026S-R039W-002	

**EXHIBIT**  
**Leases**  
**KANSAS AND OKLAHOMA**

Legacy Number	Lease Number	Lessor	Lessee	Lease Date	State	County	Book	Page	Registry	Rec St	Rec County	Description	Lot(s)
951-0344-00	L035718000	C H BROWNE ET UX	GULF OIL CORPORATION	06/26/1945	KS	KEARNY COUNTY	13	78		KS	KEARNY	T0265-R032W-008 SE	4
951-0345-00	L035719000	KEARNY CO FARMERS IRRIGATION	C E BEWMER	07/14/1960	KS	KEARNY COUNTY	20	110		KS	KEARNY	T0265-R032W-008	2
951-0348-00	L035720000	JOE A ENGLERT, ET UX	JOE E DENHAM	10/20/1965	KS	HAMILTON COUNTY	11	497		KS	HAMILTON	T0265-R039W-035 N	2
951-0349-00	L035721000	JOHN W MOYLE	JOE E DENHAM	11/03/1965	KS	HAMILTON COUNTY	11	498		KS	HAMILTON	T0265-R039W-035 S	3
951-0350-00	L035722000	FRED C VANDERREEF AND MAY	C G & C COMPANY	07/17/1960	KS	FINNEY COUNTY	21	251		KS	FINNEY	T0265-R031W-006	1
951-0351-00	L035723000	FRED C VANDERREEF AND MAY	CHAMPLIN REFINING COMPANY	11/08/1948	KS	FINNEY COUNTY	18	395		KS	FINNEY	T0265-R031W-006 NW	2
951-0352-00	L035724000	A W FLEMING, ET UX	KANSAS NEBRASKA NATURAL GAS CO	11/19/1963	KS	FINNEY COUNTY	28	300		KS	FINNEY	T0265-R031W-006	1
951-0353-00	L035725000	MYRTLE GILCHRIST, ET VIR	CHAMPLIN REFINING COMPANY	01/14/1949	KS	FINNEY COUNTY	17	551		KS	FINNEY	T0265-R031W-018 SW	2
951-0354-00	L035726000	MARION K SALMANS, ET UX	JOE B NATHAN	04/22/1948	KS	FINNEY COUNTY	17	454		KS	FINNEY	T0265-R031W-018 E	3
951-0355-00	L035727000	EVERETT ROSE, ET UX	CHAMPLIN REFINING COMPANY	01/14/1949	KS	FINNEY COUNTY	18	550		KS	FINNEY	T0265-R031W-018 NNW	4
951-0356-00	L035728000	RUFUS H PARR, ET UX	CHAMPLIN REFINING COMPANY	08/18/1950	KS	FINNEY COUNTY	21	341		KS	FINNEY	T0265-R031W-019 W	1
951-0357-00	L035729000	JESSE SALMANS, ET VIR	JOE A BELL	03/25/1948	KS	FINNEY COUNTY	17	114		KS	FINNEY	T0265-R031W-029	2
951-0358-00	L035730000	O A KELLER, ET UX	JOE B NATHAN	05/04/1948	KS	FINNEY COUNTY	17	452		KS	FINNEY	T0265-R031W-031 NW	3
951-0359-00	L035731000	H W KLETZEBUR, ET UX	CHAMPLIN REFINING COMPANY	10/30/1960	KS	FINNEY COUNTY	21	463		KS	FINNEY	T0265-R031W-031 SW	4
951-0360-00	L035732000	AMY T MAIN	CHAMPLIN REFINING COMPANY	08/13/1960	KS	FINNEY COUNTY	21	223		KS	FINNEY	T0265-R031W-032 NW	1
951-0361-00	L035733000	SHERMAN H HORTON	CHAMPLIN REFINING COMPANY	03/09/1949	KS	FINNEY COUNTY	19	38		KS	FINNEY	T0265-R031W-032 SW	2
951-0362-00	L035734000	J H LIGHTNER, ET UX	W G HAUN	06/22/1963	KS	FINNEY COUNTY	28	119		KS	FINNEY	T0265-R032W-001 S	3
951-0363-00	L035735000	JOHN GOSSMAN, ET UX	J E O'DONNELL	04/13/1944	KS	FINNEY COUNTY	13	286		KS	FINNEY	T0265-R032W-001 SW	4
951-0364-00	L035736000	R H PARR ET UX	CHAMPLIN REFINING COMPANY	08/22/1960	KS	FINNEY COUNTY	21	380		KS	FINNEY	T0265-R032W-004 N	1
951-0365-00	L035737000	CLARENCE GIGOT, ET UX	CHAMPLIN REFINING COMPANY	10/30/1960	KS	FINNEY COUNTY	21	456		KS	FINNEY	T0265-R032W-004 SE	2
951-0366-00	L035738000	JOSEPH HARRY GIGOT, ET UX	CHAMPLIN REFINING COMPANY	08/01/1961	KS	FINNEY COUNTY	23	488		KS	FINNEY	T0265-R032W-013 SE	3
951-0367-00	L035739000	CLARENCE J GIGOT, ET UX	CHAMPLIN REFINING COMPANY	11/09/1949	KS	FINNEY COUNTY	20	169		KS	FINNEY	T0265-R032W-013 SW	4
951-0368-00	L035740000	GLEN R WIDOWS, ET UX	CHAMPLIN REFINING COMPANY	03/28/1960	KS	FINNEY COUNTY	20	511		KS	FINNEY	T0265-R032W-013 SW	1
951-0369-00	L035741000	JOSEPH HARRY GIGOT, ET UX	SINCLAIR OIL AND GAS COMPANY	07/10/1961	KS	FINNEY COUNTY	23	377		KS	FINNEY	T0265-R032W-024 NE	2
951-0370-00	L035742000	ROSA GIGOT, ET AL	C G & C COMPANY	06/13/1949	KS	FINNEY COUNTY	19	138		KS	FINNEY	T0265-R032W-024 SW	3
951-0371-00	L035743000	CLARENCE J GIGOT, ET AL	CHAMPLIN REFINING COMPANY	11/09/1949	KS	FINNEY COUNTY	20	170		KS	FINNEY	T0265-R032W-024 SW	4
951-0372-00	L035744000	JOSEPH H GIGOT, ET AL	CHAMPLIN REFINING COMPANY	05/01/1948	KS	FINNEY COUNTY	17	394		KS	FINNEY	T0265-R032W-024 SE	1
951-0373-00	L035745000	CLARENCE GIGOT, ET UX	CHAMPLIN REFINING COMPANY	03/23/1963	KS	FINNEY COUNTY	27	51		KS	FINNEY	T0265-R032W-024 E1/4NW	2
951-0374-00	L035746000	USA KSBILM416271	KANSAS NEBRASKA NATURAL GAS CO	11/01/1944	KS	KEARNY COUNTY	12	489		KS	KEARNY	T0265-R035W-006	3
951-0375-00	L035747000	O A KELLER, ET UX	JOE B NATHAN	05/04/1948	KS	FINNEY COUNTY	17	453		KS	FINNEY	T0265-R031W-031 NE	4
951-0376-00	L035748000	MERRIL BURK	SKELLY OIL COMPANY	08/16/1961	KS	FINNEY COUNTY	23	177		KS	FINNEY	T0265-R032W-001 NE	1
951-0377-00	L035749000	ANNA B HARDY, ET AL	SKELLY OIL COMPANY	08/01/1961	KS	FINNEY COUNTY	24	145		KS	FINNEY	T0265-R032W-001	2
951-0378-00	L035750000	L E THOMAS ET UX	LANDOWNERS OIL ASSOCIATION	08/10/1931	KS	FINNEY COUNTY				KS	FINNEY	T0265-R033W-005 S	3
951-0379-00	L035751000	F ARTHUR STONE, ET UX	NORTHERN NATURAL GAS PRODUCING	07/02/1966	KS	FINNEY COUNTY	33	42		KS	FINNEY	T0265-R033W-020 SW	4
951-0380-00	L035752000	LEMORA V YATE	FINCKER OIL & GAS PRODUCTION	11/29/1945	KS	KEARNY COUNTY	13	271		KS	KEARNY	T0265-R035W-007	1

**EXHIBIT**  
**Leases**  
**KANSAS AND OKLAHOMA**

Legacy Number	Lease Number	Lessor	Lessee	Lease Date	State, County	Book	Page	Registry	Rec St	Rec County	Description	Lot(s)
951-0381-01	LO35753001	C E BEYMER AND ETHEL M.	KANSAS OIL AND GAS PRODUCTION	03/15/1948	KS, KEARNY COUNTY	17	23		KS	KEARNY	T026S-R035W-007 N	
951-0382-00	LO35754000	LENORA V YATE	FINAKER OIL & GAS PRODUCTION	11/29/1945	KS, KEARNY COUNTY	13	270		KS	KEARNY	T026S-R035W-007 S	
951-0383-01	LO35755001	SHELL OIL COMPANY	J E O'DONNELL	09/17/1941	KS, KEARNY COUNTY	8	636		KS	KEARNY	T026S-R035W-018 S	
951-0383-02	LO35755002	MARY E THORNBRUGH, ET AL	J E O'DONNELL	09/26/1941	KS, KEARNY COUNTY	9	55		KS	KEARNY	T026S-R035W-018 NW	
951-0385-01	LO35756001	MAGNOLIA PETROLEUM COMPANY	KANSAS OIL AND GAS PRODUCTION	10/13/1948	KS, KEARNY COUNTY	18	138		KS	KEARNY	T026S-R035W-018 NW	
951-0385-02	LO35756002	HELEN H HOOVER, ET AL	MAGNOLIA PETROLEUM COMPANY	11/03/1944	KS, KEARNY COUNTY	12	195		KS	KEARNY	T026S-R035W-018 NE	
951-0387-00	LO35757000	T. P. LEE ESTATE	TRICOUNTY GAS COMPANY	01/15/1945	KS, KEARNY COUNTY	14	318		KS	KEARNY	T026S-R035W-004 NE	
951-0388-00	LO35758000	T. P. LEE ESTATE	TRICOUNTY GAS COMPANY	01/15/1945	KS, KEARNY COUNTY	14	319		KS	KEARNY	T026S-R035W-004 S	
951-0389-00	LO35759000	T. P. LEE ESTATE	TRICOUNTY GAS COMPANY	08/15/1944	KS, KEARNY COUNTY	14	310		KS	KEARNY	T026S-R035W-005	
951-0390-00	LO35760000	T. P. LEE ESTATE	TRICOUNTY GAS COMPANY	08/15/1944	KS, KEARNY COUNTY	14	311		KS	KEARNY	T026S-R035W-006	
951-0391-00	LO35761000	T. P. LEE ESTATE	TRICOUNTY GAS COMPANY	01/15/1945	KS, KEARNY COUNTY	14	320		KS	KEARNY	T026S-R035W-007	
951-0392-00	LO35762000	T. P. LEE ESTATE	TRICOUNTY GAS COMPANY	01/15/1945	KS, KEARNY COUNTY	14	322		KS	KEARNY	T026S-R035W-008	
951-0393-01	LO35763001	MAGNOLIA PETROLEUM COMPANY	FINAKER OIL & GAS PRODUCTION	10/09/1948	KS, KEARNY COUNTY	18	185		KS	KEARNY	T026S-R035W-010 NE	
951-0393-02	LO35763002	BERTHA M FOSTER, ET AL	MAGNOLIA PETROLEUM COMPANY	11/21/1944	KS, KEARNY COUNTY	12	222		KS	KEARNY	T026S-R035W-010 S	
951-0393-03	LO35763003	MAGNOLIA PETROLEUM COMPANY	CITIES SERVICE OIL COMPANY	03/10/1947	KS, KEARNY COUNTY	0015	0330		KS	KEARNY	T026S-R035W-010 S	
951-0396-00	LO35764000	USA KSQL CO. 69950	EDWIN G BRADLEY	12/01/1944	KS, KEARNY COUNTY	12	299		KS	KEARNY	T026S-R035W-022 N	
951-0397-01	LO35765001	VICTOR B YATE, ET AL	KANSAS OIL AND GAS PRODUCTION	03/09/1948	KS, KEARNY COUNTY	17	25		KS	KEARNY	T026S-R035W-011 S	
951-0397-02	LO35765002	JOHN J FLEET, ET AL	W B OSBORN	12/14/1944	KS, KEARNY COUNTY	12	374		KS	KEARNY	T026S-R035W-011 S	
951-0397-03	LO35765003	EUROMEX OIL COMPANY INC	W B OSBORN	09/25/1946	KS, KEARNY COUNTY	14	162		KS	KEARNY	T026S-R035W-011 S	
951-0397-04	LO35765004	W B OSBORN	MAGNOLIA PETROLEUM COMPANY	08/13/1946	KS, KEARNY COUNTY	14	506		KS	KEARNY	T026S-R035W-011 S	
951-0401-00	LO35766000	LENORA V YATE	FINAKER OIL & GAS PRODUCTION	11/29/1945	KS, KEARNY COUNTY	13	288		KS	KEARNY	T026S-R035W-011 S	
951-0402-01	LO35767001	GWENDOLYN H EVES, ET AL	CITIES SERVICE OIL COMPANY	02/04/1943	KS, KEARNY COUNTY	9	420		KS	KEARNY	T026S-R035W-012 N	
951-0402-02	LO35767002	JOHN J FLEET, ET AL	W B OSBORN	12/14/1944	KS, KEARNY COUNTY	12	383		KS	KEARNY	T026S-R035W-012 SE	
951-0402-03	LO35767003	EUROMEX OIL COMPANY INC	W B OSBORN	09/25/1946	KS, KEARNY COUNTY	14	150		KS	KEARNY	T026S-R035W-012 SE	
951-0402-04	LO35767004	W B OSBORN ET UX	MAGNOLIA PETROLEUM COMPANY	09/01/1947	KS, KEARNY COUNTY	16	181		KS	KEARNY	T026S-R035W-012 SE	
951-0406-00	LO35768000	LENORA V YATE	FINAKER OIL & GAS PRODUCTION	11/29/1945	KS, KEARNY COUNTY	13	267		KS	KEARNY	T026S-R035W-013 N	

**EXHIBIT**  
**Leases**  
**KANSAS AND OKLAHOMA**

Legacy Number	Lease Number	Lessor	Lessee	Lease Date	State, County	Book	Page	Registry	Rec St	Rec County	Description	Lot(s)
951-0407-00	LO35769000	USA KSEILM-014033	EDWIN G BRADLEY	12/01/1944	KS, KEARNY COUNTY	12	209		KS	KEARNY	T026S-R039W-013 SW	
951-0408-00	LO35770000	OLIVA F RAMSAY ET VIR	FINCKER OIL & GAS PRODUCTION	11/29/1945	KS, KEARNY COUNTY	13	263		KS	KEARNY	T026S-R039W-013 SE	
951-0409-01	LO35771001	T. P. LEE ESTATE	FINCKER OIL & GAS PRODUCTION	03/07/1948	KS, KEARNY COUNTY	17	13		KS	KEARNY	T026S-R039W-014	
951-0409-02	LO35771002	MAGNOLIA PETROLEUM COMPANY	FINCKER OIL & GAS PRODUCTION	10/09/1948	KS, KEARNY COUNTY	18	186		KS	KEARNY	T026S-R039W-015 N	
951-0411-00	LO35772000	T. P. LEE ESTATE	FINCKER OIL & GAS PRODUCTION	02/01/1948	KS, KEARNY COUNTY	17	219		KS	KEARNY	T026S-R039W-015 N	
951-0412-00	LO35773000	T. P. LEE ESTATE	TRICOUNTY GAS COMPANY	01/15/1945	KS, KEARNY COUNTY	14	323		KS	KEARNY	T026S-R039W-015 S	
951-0413-00	LO35774000	T. P. LEE ESTATE	FINCKER OIL & GAS PRODUCTION	02/01/1948	KS, KEARNY COUNTY	17	247		KS	KEARNY	T026S-R039W-016 NW	
951-0414-00	LO35775000	T. P. LEE ESTATE	TRICOUNTY GAS COMPANY	01/15/1945	KS, KEARNY COUNTY	14	324		KS	KEARNY	T026S-R039W-016 NE	
951-0415-00	LO35776000	T. P. LEE ESTATE	TRICOUNTY GAS COMPANY	01/15/1945	KS, KEARNY COUNTY	14	325		KS	KEARNY	T026S-R039W-017	
951-0416-00	LO35777000	T. P. LEE ESTATE	TRICOUNTY GAS COMPANY	01/15/1945	KS, KEARNY COUNTY	14	326		KS	KEARNY	T026S-R039W-020 N	
951-0417-00	LO35778000	T. P. LEE ESTATE	FINCKER OIL & GAS PRODUCTION	02/01/1948	KS, KEARNY COUNTY	17	223		KS	KEARNY	T026S-R039W-021 N	
951-0418-00	LO35779000	S A TATE	FINCKER OIL & GAS PRODUCTION	11/29/1945	KS, KEARNY COUNTY	13	261		KS	KEARNY	T026S-R039W-022 S	
951-0419-00	LO35780000	USA KSGLO-09949	EDWIN G BRADLEY	12/01/1944	KS, KEARNY COUNTY	12	204		KS	KEARNY	T026S-R039W-023 N	
951-0420-00	LO35781000	CHARLES HOFFMAN, ET UX	MAGNOLIA PETROLEUM COMPANY	11/01/1944	KS, KEARNY COUNTY	12	131		KS	KEARNY	T026S-R039W-023 SW	
951-0421-00	LO35782000	LENORA V TATE, ET VIR	NORTHERN NATURAL GAS COMPANY	09/04/1940	KS, KEARNY COUNTY	7	634		KS	KEARNY	T026S-R039W-023 SE	
951-0422-00	LO35783000	SUSANNAH A TATE ESTATE	COLUMBIAN FUEL CORPORATION	05/10/1948	KS, KEARNY COUNTY	17	209		KS	KEARNY	T026S-R039W-026 S	
951-0423-00	LO35784000	SUSANNAH A TATE ESTATE	COLUMBIAN FUEL CORPORATION	05/10/1948	KS, KEARNY COUNTY	17	210		KS	KEARNY	T026S-R039W-027 SW	
951-0425-01	LO35786001	LEWIS MOORE, ET AL	GULF OIL CORPORATION	10/11/1946	KS, KEARNY COUNTY	14	436		KS	KEARNY	T026S-R039W-027 SE	
951-0425-02	LO35786002	CHARLES MOORE, ET UX	GULF OIL CORPORATION	10/11/1946	KS, KEARNY COUNTY	14	445		KS	KEARNY	T026S-R039W-022 SINW	3
951-0427-01	LO35787001	GWENDOLYN H EVES, ET AL	CITIES SERVICE OIL COMPANY	02/04/1943	KS, KEARNY COUNTY	9	420		KS	KEARNY	T026S-R039W-022 SW	4
951-0427-02	LO35787002	JOHN L FLEET, ET AL	W B OSBORN	12/14/1944	KS, KEARNY COUNTY	12	381		KS	KEARNY	T026S-R039W-022 SW	
951-0427-03	LO35787003	EURONEX OIL COMPANY INC	W B OSBORN	05/25/1946	KS, KEARNY COUNTY	14	182		KS	KEARNY	T026S-R039W-022 SW	
951-0427-04	LO35787004	W B OSBORN, ET UX	STANOLIND OIL AND GAS COMPANY	09/14/1946	KS, KEARNY COUNTY	15	121		KS	KEARNY	T026S-R039W-022 SW	
951-0431-00	LO35789000	T. P. LEE ESTATE	TRICOUNTY GAS COMPANY	08/15/1944	KS, KEARNY COUNTY	14	313		KS	KEARNY	T026S-R039W-012	
951-0432-01	LO35789001	HENRY MEYER, ET UX	LANDOWNERS OIL ASSOCIATION	05/10/1931	KS, GRANT COUNTY	6	356		KS	GRANT	T027S-R039W-008 SE	
											T027S-R039W-008 W	
											T027S-R039W-009 S	
											T027S-R039W-009 SW	
											T027S-R039W-017 N	
951-0432-02	LO35789002	MAGNOLIA PETROLEUM COMPANY	SINGLAR OIL AND GAS COMPANY	04/23/1951	KS, GRANT COUNTY	10	255		KS	GRANT	T027S-R039W-009 SW	
951-0434-00	LO35790000	JUDY M BALFOUR, ET AL.	J. E. O'DONNELL	05/23/1944	KS, STANTON COUNTY	4	3		KS	STANTON	T027S-R039W-007 ENW	
											T027S-R039W-007 WNW	
951-0435-00	LO35791000	DEAN S NILSON, ET UX	HOWARD KUHN, ET AL.	05/08/1943	KS, HASKELL COUNTY	4	51		KS	HASKELL	T028S-R032W-022 NE	

**EXHIBIT**  
**Leases**  
**KANSAS AND OKLAHOMA**

Legacy Number	Lease Number	Lessor	Lessee	Lease Date	State, County	Book	Page	Registry	Rec St	Rec County	Description	Lot(s)
951-0436-00	L035792000	DEAN S.NILSON, ET UX	HOWARD KUHN ET AL.	08/01/1943	KS, HASKELL COUNTY	4	52		KS	HASKELL	T0285-R0329W-027 NE	
951-0437-00	L035793000	GRACE BURGMER, ET VIR	J E O'DONNELL	11/22/1947	KS, HASKELL COUNTY	8	187		KS	HASKELL	T0295-R0329W-035 SE	
951-0438-00	L035794000	BENU E EVANS, ET AL	LESTER WILKONSON	01/02/1953	KS, MORTON COUNTY	18	223		KS	MORTON	T0315-R040W-002 SE	
951-0439-00	L035795000	T. P. LEE ESTATE	FINCKER OIL & GAS PRODUCTION	02/01/1948	KS, KEARNY COUNTY	17	215		KS	KEARNY	T0265-R039W-010 NW	
951-0440-00	L035796000	W/C LIGHT, ET UX	KANSAS NEBRASKA NATURAL GAS CO	11/16/1953	KS, MORTON COUNTY	18	252		KS	MORTON	T0315-R040W-002 SINE	1
951-0441-00	L035797000	J FLOYD BREEDING, ET UX	LESTER WILKONSON	12/01/1952	KS, MORTON COUNTY	17	149		KS	MORTON	T0315-R040W-011 SW	2
951-0442-00	L035798000	S P NORRHCUTT,	LESTER WILKONSON	01/31/1953	KS, MORTON COUNTY	17	285		KS	MORTON	T0315-R040W-011 NW	
951-0443-00	L035799000	CORA F WILSON	JOHN M FRANKLIN	08/30/1943	KS, MORTON COUNTY	11	116		KS	MORTON	T0325-R041W-036 NE	
951-0444-00	L035800000	ELMER MARSHREY ET AL	GEORGE PAPPAS ET AL.	06/21/1943	KS, SEWARD COUNTY	85	324		KS	SEWARD	T0315-R032W-020 SW	1
951-0445-00	L035801000	E W CAMPBELL, ET UX	FINCKER OIL & GAS PRODUCTION	01/25/1946	KS, KEARNY COUNTY	14	380		KS	KEARNY	T0255-R035W-006 NW	
951-0447-00	L035802000	EMMA J LIGHTNER	FINCKER OIL & GAS PRODUCTION	03/16/1939	KS, KEARNY COUNTY	7	179		KS	KEARNY	T0255-R035W-006 NW	
951-0448-00	L035803000	RUTH R WELLS ET VIR ET AL	M F POWERS	08/01/1945	KS, KEARNY COUNTY	13	119		KS	KEARNY	T0255-R035W-006 NW	
	L03667000	EXXONMOBIL SEC 25-26S-38W KEARNY KS	LINN ENERGY HOLDINGS LLC ET AL	06/01/2014	KS, KEARNY COUNTY	262	622		KS	KEARNY	T026S-R039W-025 SE	2
	L03668000	EXXONMOBIL SEC 35-22S-38W KEARNY KS	LINN ENERGY HOLDINGS LLC ET AL	06/01/2014	KS, KEARNY COUNTY	262	574		KS	KEARNY	T026S-R039W-025 SE	1
	L03669000	EXXONMOBIL SEC 5-26S-38W KEARNY KS	LINN ENERGY HOLDINGS LLC ET AL	06/01/2014	KS, KEARNY COUNTY	262	838		KS	KEARNY	T026S-R039W-005 SINE	2
	L03670000	EXXONMOBIL SEC 35-22S-38W KEARNY KS	LINN ENERGY HOLDINGS LLC ET AL	06/01/2014	KS, KEARNY COUNTY	262	136		KS	KEARNY	T026S-R039W-025 SE	2
	L03671000	EXXONMOBIL SEC 35-22S-38W KEARNY KS	LINN ENERGY HOLDINGS LLC ET AL	06/01/2014	KS, KEARNY COUNTY	262	742		KS	KEARNY	T022S-R039W-035 NE	
	M00001008	ASHLAND EXPL ORATION	TENNECO OIL CO AND MESA PETROLEUM CO	11/19/79	KS, GRANT COUNTY	37B	334		KS	GRANT	T027S-R039W-004 NE	
	M00002000	ATLANTIC RICHFIELD COMPANY	VASTAR RESOURCES, INC	10/21/1929	KS, GRANT COUNTY	37B	5		KS	GRANT	T027S-R039W-017 N	1
	M00001004	ASHLAND EXPL ORATION	TENNECO OIL CO AND MESA PETROLEUM CO	11/19/79	KS, GRANT COUNTY	37B	1		KS	GRANT	T027S-R039W-006 SE	6,7
	M000011012	ASHLAND EXPL ORATION	TENNECO OIL CO AND MESA PETROLEUM CO	11/19/79	KS, GRANT COUNTY	37B	1		KS	GRANT	T027S-R039W-006 E/5W	
	M000011002	ASHLAND EXPL ORATION	TENNECO OIL CO AND MESA PETROLEUM CO	11/19/79	KS, GRANT COUNTY	37B	1		KS	GRANT	T027S-R039W-029 NE	
	M000011003	ASHLAND EXPL ORATION	TENNECO OIL CO AND MESA PETROLEUM CO	11/19/79	KS, GRANT COUNTY	37B	1		KS	GRANT	T027S-R039W-031 NW	1,2
	M00089000	EXXONMOBIL OIL CORP	LINN OPERATING INC	6/1/2012	KS, KEARNY COUNTY	82	697		KS	KEARNY	T028S-R039W-031 NW	
	M000880000	BP AMERICAN PRODUCTION COMPANY	MESEA PETROL EUM COMPANY	11/1/1985	KS, STEVENS COUNTY	246	644		KS	STEVENS	T024S-R039W-016 SW	
	M000177001	CAROL MARGALET MCMORRIS	MESEA PETROL EUM COMPANY	11/1/1985	KS, STEVENS COUNTY	115	641		KS	STEVENS	T031S-R039W-012 N	
	M000077003	ANN MIDDELTON WEINGARTNER	MESEA PETROL EUM COMPANY	11/1/1985	KS, STEVENS COUNTY	117	52		KS	STEVENS	T031S-R039W-012 N	
	M000118000	GARY EDWARD WIENGARTNER	MESEA PETROL EUM COMPANY	11/1/1985	KS, STEVENS COUNTY	115	660		KS	STEVENS	T031S-R039W-012 N	
	M000892000	BP AMERICA PRODUCTION COMPANY	LINN ENERGY HOLDINGS LLC	11/1/2012	KS, STEVENS COUNTY	277	60		KS	STEVENS	T044S-R039W-005 SINE	1,2
U131589	M00091000	EXXONMOBIL OIL CORPORATION	LINN OPERATING INC	06/01/2014	KS, STEVENS COUNTY	50	181		KS	STEVENS	T033S-R039W-016 SW	5,7
5026-AM4121-00	M000926000	SHELL WESTERN	TENNECO OIL COMPANY	04/01/1984	KS, GRANT COUNTY	50	181		KS	GRANT	T027S-R039W-028 SW	
53026-5838-00	M000927000	SHELL WESTERN	TENNECO OIL COMPANY	11/01/1986	KS, GRANT COUNTY	50	181		KS	GRANT	T027S-R039W-011 SE	

## CONVEYANCE, ASSIGNMENT AND BILL OF SALE

State of Kansas       §  
                                  §  
County of Hamilton   §

THIS CONVEYANCE, ASSIGNMENT AND BILL OF SALE (this “Conveyance”), dated July 31, 2017 but effective as of 7:00 a.m. (Central Daylight Time) on May 1, 2017 (the “Effective Time”), is by and between Berry Petroleum Company, LLC, a Delaware limited liability company, having an address of 5201 Truxtun Avenue, Suite 100, Bakersfield, California 93309 (“Assignor”), and Scout Energy Group III, LP, a Texas limited partnership having an address of 4901 LBJ Freeway, Suite 300, Dallas, Texas 75244 (“Assignee”). Assignor and Assignee are sometimes referred to herein individually as a “Party” and collectively as the “Parties.”

### ARTICLE 1 Conveyance of Oil and Gas Assets

Section 1.1. Conveyance. Assignor, for Ten and No/100 Dollars (\$10.00) and other good and valuable consideration in hand paid by Assignee, the receipt and sufficiency of which consideration are hereby acknowledged and confessed, by these presents does hereby GRANT, BARGAIN, SELL, CONVEY, ASSIGN, TRANSFER, SET OVER AND DELIVER unto Assignee, all of Assignor’s right, title and interest in and to the following described assets and properties, except to the extent any of the same constitute an Excluded Oil and Gas Asset (as defined herein) (collectively, all such right, title and interest of Assignor, the “Oil and Gas Assets”):

(a) (i) the undivided interests specified in Exhibit A in, to or under the Hydrocarbon Interests specifically described therein, and (ii) all other Hydrocarbon Interests of Assignor in, to or under any lands covered by or subject to any of the Hydrocarbon Interests described in Exhibit A, even though such interests of Assignor may be incorrectly described or referred to in, or a description thereof may be omitted from, Exhibit A (collectively, the “Subject Interests”);

(b) the lands covered by the Subject Interests or lands pooled, communitized or unitized therewith (the “Lands”);

(c) the following insofar, but only insofar, as the same are attributable to the Subject Interests: (i) all rights with respect to the use and occupancy of the surface of and the subsurface depths under the Lands; (ii) all rights with respect to any pooled, communitized or unitized acreage by virtue of any Subject Interest being a part thereof; (iii) all agreements, contracts, contractual rights, easements, rights-of-way, servitudes, surface leases, surface use agreements, and other estates to the extent primarily related to or primarily used in connection with the exploration, development, or operation of the Subject Interests, but excluding any such agreement, contract, easement, right-of-way, servitude or other estate to the extent transfer of



same is restricted by third-party agreement or Law and the necessary consents to transfer are not obtained pursuant to Section 8.3 of the Purchase Agreement; (iv) all producing, nonproducing, and shut-in or abandoned oil and gas wells, salt water disposal wells, injection wells, and water wells located on the Lands; (v) all Permits to the extent primarily used in connection with the exploration, development, or operation of the Subject Interests, but excluding any such Permit to the extent transfer of same is restricted by Law; and (vi) all real and personal property, equipment, fixtures, and other improvements (including pipes, casing, tubing, tubulars, fittings, and other spare parts, supplies, tools, and materials) located upon, related to, or appurtenant to the Lands, and primarily used in connection with the exploration, development, or operation of the Subject Interests;

(d) except to the extent transfer thereof may not be made without violating legal constraints or obligations or waiving any attorney/client privilege, copies of any and all lease files, title files, well files, drilling reports, and land files, in each case, (i) relating primarily to the Subject Interests or the ownership, use, maintenance, or operation of the other Oil and Gas Assets and (ii) in Assignor's actual possession or control (the "Oil and Gas Records");

(e) all (i) oil, gas, and other hydrocarbons produced from and to the extent attributable to the Subject Interests with respect to all periods subsequent to the Effective Time, and (ii) proceeds from or of such oil, gas, and other hydrocarbons;

(f) all non-proprietary seismic, geological, geophysical, engineering, and other data and interpretations, files and records (in whatever form), well logs, well diagrams, drilling, and sidewire samples and other open hole information related to the other Oil and Gas Assets, to the extent transferable without payment of a fee or other penalty (unless Assignee has agreed in writing to pay such fee or other consideration); and

(g) all computer and automation equipment, SCADA and measurement technology, field radio telemetry and associated frequencies and licenses, pressure transmitters, and central processing equipment located on any of the Lands or the Field Offices or used or held for use primarily in connection with the operation of any of the Subject Interests.

Section 1.2. Excluded Assets. Notwithstanding anything to the contrary contained in this Conveyance or in the Purchase Agreement, the Oil and Gas Assets shall not include, and there is excepted, reserved and excluded from this Conveyance, the following described assets and properties (the "Excluded Oil and Gas Assets"):

(a) the originals of the Oil and Gas Records;

(b) all deposits, cash, checks, funds and accounts receivable attributable to the Oil and Gas Assets with respect to any period prior to the Effective Time;

(c) all (i) oil, gas, and other hydrocarbons produced from or attributable to the Subject Interests with respect to all periods prior to the Effective Time, (ii) oil, gas, and other hydrocarbons attributable to the Subject Interests that, at the Effective Time, are in storage, within processing plants, in pipelines, or otherwise held in inventory, and (iii) proceeds from or of such oil, gas, and other hydrocarbons;

(d) all receivables and cash proceeds which were expressly taken into account and for which credit was given in the determination of Net Cash Flow pursuant to Section 2.4 of the Purchase Agreement, as adjusted pursuant to Section 2.6 of the Purchase Agreement;

(e) claims of Assignor for refund of, credit attributable to, or loss carry forwards with respect to (i) Taxes attributable to the Oil and Gas Assets for any period prior to the Effective Time or (ii) any Taxes attributable to the other Excluded Oil and Gas Assets;

(f) all corporate, financial, Tax, and legal records of Assignor;

(g) subject to Section 8.12 of the Purchase Agreement, all rights, titles, interests, and claims of Assignor or any Affiliate of Assignor with respect to the Oil and Gas Assets (i) under any policy or agreement of insurance, (ii) under any bond, or (iii) to any insurance or condemnation proceeds or awards to the extent such insurance or condemnation proceeds or awards relate to events occurring prior to the Effective Time;

(h) all computer or communications software or intellectual property (including tapes, data, and program documentation and all tangible manifestations and technical information relating thereto) owned, licensed, or used by Assignor;

(i) any logo, service mark, copyright, trade name or trademark of or associated with Assignor or any Affiliate of Assignor or any business of Assignor or of any Affiliate of Assignor;

(j) all seismic, geological, geophysical, engineering, and other data and interpretations, files and records (in whatever form) other than well logs, well diagrams, drilling, and sidewire samples and other open hole information related to the Oil and Gas Assets;

(k) any futures, options, swaps, hedges, or other derivatives of Assignor or any of its Affiliates;

(l) all master service agreements or similar Contracts; and

(m) all rights, interests, assets, and properties described in Exhibit B.

TO HAVE AND TO HOLD the Oil and Gas Assets, together with all and singular the rights and appurtenances thereunto in anywise belonging, unto Assignee, its successors and assigns, forever; subject, however, to the terms and conditions of this Conveyance.

## **ARTICLE 2**

### **Special Warranty of Title; Disclaimers; Assumption**

Section 2.1. Special Warranty of Title. Assignor does hereby bind itself, its successors and assigns, to warrant and forever defend, for a period of 36 months after the Closing, all and singular Defensible Title to the Wells unto Assignee, against every person whomsoever lawfully claiming or to claim the same or any part thereof, by, through or under Assignor, but not otherwise.

Section 2.2 Disclaimers.

(a) **NOTWITHSTANDING ANYTHING TO THE CONTRARY IN THIS CONVEYANCE, IT IS THE EXPLICIT INTENT OF EACH PARTY, AND THE PARTIES HEREBY AGREE, THAT NEITHER ASSIGNOR NOR ANY OF ITS AFFILIATES OR REPRESENTATIVES HAS MADE OR IS MAKING ANY REPRESENTATION OR WARRANTY WHATSOEVER, EXPRESS OR IMPLIED, WRITTEN OR ORAL, INCLUDING ANY IMPLIED REPRESENTATION OR WARRANTY AS TO THE CONDITION, MERCHANTABILITY, USAGE, SUITABILITY OR FITNESS FOR ANY PARTICULAR PURPOSE WITH RESPECT TO THE OIL AND GAS ASSETS, THE BUSINESS OF THE OIL AND GAS ASSETS OR ANY PART THEREOF, EXCEPT THOSE REPRESENTATIONS AND WARRANTIES EXPRESSLY CONTAINED IN THE PURCHASE AGREEMENT AND THE SPECIAL WARRANTY OF TITLE SET FORTH IN THIS CONVEYANCE, AND WITHOUT IN ANY WAY LIMITING THE FOREGOING, ASSIGNOR MAKES NO REPRESENTATION OR WARRANTY TO ASSIGNEE WITH RESPECT TO ANY FINANCIAL PROJECTIONS OR FORECASTS RELATING TO THE OIL AND GAS ASSETS OR THE BUSINESS OF THE OIL AND GAS ASSETS.**

(b) **EXCEPT AS OTHERWISE EXPRESSLY PROVIDED IN THE PURCHASE AGREEMENT AND THE SPECIAL WARRANTY OF TITLE SET FORTH IN THIS CONVEYANCE, THE OIL AND GAS ASSETS AND THE BUSINESS OF THE OIL AND GAS ASSETS ARE BEING TRANSFERRED “AS IS, WHERE IS, WITH ALL FAULTS,” AND ASSIGNOR EXPRESSLY DISCLAIMS ANY REPRESENTATIONS OR WARRANTIES OF ANY KIND OR NATURE, EXPRESS, IMPLIED OR OTHERWISE, AS TO THE CONDITION, VALUE OR QUALITY OF THE OIL AND GAS ASSETS OR THE BUSINESS OF THE OIL AND GAS ASSETS OR THE PROSPECTS (FINANCIAL OR OTHERWISE), RISKS AND OTHER INCIDENTS OF THE OIL AND GAS ASSETS AND THE BUSINESS OF THE OIL AND GAS ASSETS.**

Section 2.3. Assumption. Assignee hereby assumes and agrees to pay, perform, fulfill, be bound by and discharge all Assumed Liabilities arising from or relating to the Oil and Gas Assets or the Business of the Oil and Gas Assets, subject to the terms and conditions of the Purchase Agreement.

**ARTICLE 3**  
**Miscellaneous**

Section 3.1. Further Assurances. Assignor and Assignee each agrees to take such further actions and to execute, acknowledge and deliver all such further documents as are reasonably requested by the other Party for carrying out the purposes and intents of this Conveyance.

Section 3.2. Purchase Agreement. This Conveyance is expressly subject to the terms and conditions of that certain Purchase and Sale Agreement dated June 30, 2017, by and between Assignor, as “Seller”, and Assignee, as “Buyer” (the “Purchase Agreement”). Any capitalized term used but not otherwise defined herein shall have the meaning ascribed to such term in the

Purchase Agreement. If there is a conflict between the terms of this Conveyance and the Purchase Agreement, the terms of the Purchase Agreement shall control.

Section 3.3. Successors and Assigns. This Conveyance shall bind and inure to the benefit of the Parties and their respective successors and assigns.

Section 3.4. Captions. The captions in this Conveyance are for convenience only and shall not be considered a part of or affect the construction or interpretation of any provision of this Conveyance. Except to the extent otherwise stated in this Conveyance, references to “Articles” and “Sections” are to Articles and Sections of this Conveyance, and references to “Exhibits” are to Exhibits attached to this Conveyance, which are made a part hereof for all purposes. Section 3.5. Governing Law; Jurisdiction.

**(a) THIS CONVEYANCE AND ANY DISPUTES OR CLAIMS HEREUNDER SHALL BE GOVERNED BY AND CONSTRUED IN ACCORDANCE WITH THE LAWS OF THE STATE OF TEXAS WITHOUT REGARD TO THE LAWS THAT MIGHT BE APPLICABLE UNDER CONFLICTS OF LAWS PRINCIPLES.**

(b) The Parties agree that the appropriate, exclusive and convenient forum for any disputes between any of the Parties arising out of this Conveyance or the transactions contemplated hereby shall be in any state or federal court in Houston, Texas, and each of the Parties irrevocably submits to the jurisdiction of such courts solely in respect of any legal proceeding arising out of or related to this Conveyance. The Parties further agree that the Parties shall not bring suit with respect to any disputes arising out of this Conveyance or the transactions contemplated hereby in any court or jurisdiction other than the above specified courts; *provided, however,* that the foregoing shall not limit the rights of the Parties to obtain execution of judgment in any other jurisdiction. The Parties further agree, to the extent permitted by Law, that a final and unappealable judgment against a Party in any action or proceeding contemplated above shall be conclusive and may be enforced in any other jurisdiction within or outside the United States by suit on the judgment, a certified copy of which shall be conclusive evidence of the fact and amount of such judgment. Except to the extent that a different determination or finding is mandated due to the applicable law being that of a different jurisdiction, the Parties agree that all judicial determinations or findings by a state or federal court in Houston, Texas, with respect to any matter under this Conveyance shall be binding.

(c) To the extent that any Party has or hereafter may acquire any immunity from jurisdiction of any court or from any legal process (whether through service or notice, attachment prior to judgment, attachment in aid of execution, execution or otherwise) with respect to itself or its property, each such Party hereby irrevocably (i) waives such immunity in respect of its obligations with respect to this Conveyance and (ii) submits to the personal jurisdiction of any court described in Section 3.5(b).

**(d) THE PARTIES AGREE THAT THEY HEREBY IRREVOCABLY WAIVE THE RIGHT TO TRIAL BY JURY IN ANY ACTION TO ENFORCE OR INTERPRET THE PROVISIONS OF THIS CONVEYANCE.**

Section 3.6 Interpretation. It is expressly agreed by the Parties that this Conveyance shall not be construed against any Party, and no consideration shall be given or presumption made, on the basis of who drafted this Conveyance or any provision hereof or who supplied the form of this Conveyance. Each Party agrees that this Conveyance has been purposefully drawn and correctly reflects its understanding of the transactions contemplated by this Conveyance and, therefore, waives the application of any Law providing that ambiguities in an agreement or other document will be construed against the party drafting such agreement or document. In construing this Conveyance, the headings and titles herein are for convenience only and shall have no significance in the interpretation hereof.

Section 3.7. Counterparts. This Conveyance may be executed in counterparts, each of which shall be deemed an original instrument, but all such counterparts together shall constitute but one instrument; *provided, however*, that to facilitate recording or filing of this Conveyance, each recorded or filed counterpart may contain only a portion of Exhibit A as provided in Section 3.8 of this Conveyance.


Section 3.8. Recordation. To facilitate recordation or filing of this Conveyance, each counterpart filed with a county or state agency or office may contain only those portions of Exhibit A that describe property under the jurisdiction of that agency or office. Such counterparts shall, when taken and read together, constitute a single conveyance of the Oil and Gas Assets described herein or therein, notwithstanding any duplicate descriptions of the Oil and Gas Assets that may be contained in such counterparts. A complete counterpart of this Conveyance containing a full description of all of the Oil and Gas Assets is available for review at Assignee's address listed in the preamble to this Conveyance.

[SIGNATURE AND ACKNOWLEDGEMENT PAGES FOLLOW]

IN WITNESS WHEREOF, Assignor and Assignee have caused this Conveyance to be executed on the dates of their respective acknowledgments set forth below, to be effective as of the Effective Time.

**ASSIGNOR:**

**Berry Petroleum Company, LLC**

By:   
Name: Arthur T. Smith  
Title: President and Chief Executive Officer

**ASSIGNEE:**

**Scout Energy Group III, LP**

By Scout Energy Group III GP, LLC, its  
general partner

By: \_\_\_\_\_  
Name: Jon Piot  
Title: Managing Director

IN WITNESS WHEREOF, Assignor and Assignee have caused this Conveyance to be executed on the dates of their respective acknowledgments set forth below, to be effective as of the Effective Time.

**ASSIGNOR:**

**Berry Petroleum Company, LLC**

By: \_\_\_\_\_

Name: Arthur T. Smith

Title: President and Chief Executive Officer

**ASSIGNEE:**

**Scout Energy Group III, LP**

By Scout Energy Group III GP, LLC, its  
general partner

By: \_\_\_\_\_ 

Name: Jon Piot

Title: Managing Director

ACKNOWLEDGEMENT

A notary public or other officer completing this certificate verifies only the identity of the individual who signed the document to which this certificate is attached, and not the truthfulness, accuracy, or validity of that document.


State of California §  
  §  
County of Kern §

On July 26, 2017, before me, Jeannie D. Barnett, Notary Public, personally appeared Arthur T. Smith, President and Chief Executive Officer of Berry Petroleum Company, LLC, a Delaware limited liability company, who proved to me on the basis of satisfactory evidence to be the person whose name is subscribed to the within instrument and acknowledged to me that he executed the same in his authorized capacity, and that by his signature on the instrument the person, or the entity upon behalf of which the person acted, executed the instrument.

I certify under PENALTY OF PERJURY under the laws of the State of California that the foregoing paragraph is true and correct.

WITNESS my hand and official seal.

Jeannie D. Barnett  
Notary Public for the  
State of California  
My Commission expires on  
\_\_\_\_\_, 20






STATE OF TEXAS

§  
§  
§

COUNTY OF DALLAS

This instrument was acknowledged before me on this 31<sup>st</sup> day of July, 2017, by Jon Piot, Managing Director of Scout Energy Group III GP, LLC, a Texas limited liability company, as general partner of Scout Energy Group III, LP, a Texas limited partnership, on behalf of said limited partnership.

(SEAL)



*Mattie Ebersole*

Notary Public, State of Texas

**EXHIBIT A**

**Attached to and made a part of that certain  
Conveyance, Assignment and Bill of Sale  
dated July 31, 2017, by and between  
Berry Petroleum Company, LLC, as “Assignor”, and  
Scout Energy Group III, LP, as “Assignee”**

**PROPERTY SCHEDULE**

(See attached)



**EXHIBIT B**

**Attached to and made a part of that certain  
Conveyance, Assignment and Bill of Sale  
dated July 31, 2017, by and between  
Berry Petroleum Company, LLC, as “Assignor”, and  
Scout Energy Group III, LP, as “Assignee”**

CERTAIN EXCLUDED ASSETS

None.

August 1<sup>st</sup>, 2017

**Operator Summary between XTO, Linn and Berry**

This summary is in response to the KCC requirement to attach Assignments and Bills of Sale to every county's T-1 Change of Operator well filings. Due to the nature of Linn's property exchange with XTO and Berry, an ABOS does not exist between Linn and Berry. This summary of the Exchange will hopefully allow the KCC to accept a TSA and Separation Agreement that was executed during Linn and Berry's separate emergence from bankruptcy earlier this year. In 2013, Berry merged with Linn Energy, LC and became an indirect wholly owned subsidiary to Linn. Because of this, all XTO properties in a subsequent acquisition were assigned a split ownership between Linn and Berry – Linn was given 21.99% and Berry was given 78.01% of all ownership in XTO's properties being acquired. Because Berry was a wholly owned subsidiary to Linn, Linn operated all XTO properties, despite having a smaller ownership. Thus, an assignment from Linn to Berry was not necessary when Berry emerged from bankruptcy as its own independent entity because Berry already possessed ownership from XTO. Instead, a Transition Services and Separation Agreement was used. Linn and Berry also agreed Linn would maintain its status as Operator for all Hugoton assets in which Berry possessed a majority working interest. However, this agreement is now void because Berry sold its Hugoton properties to Scout. Now that Scout has acquired a majority working interest in the properties that Linn was operating on behalf of Berry, Scout will now take over as operator. What Linn can provide in its Change of Operator filings is the original ABOS from XTO to Berry and Linn and the Transition Services and Separation Agreement between Linn and Berry. So far, no one at Linn has caught wind of and ABOS between Berry and Scout, so we would not be able to provide one at this point in our filings. Please let me know as soon as possible if this proposal is acceptable for T-1 approval. Also, I'd be happy to answer any questions you may have.

Thank you,



*Marcela Engles*

*Landman I – Hugoton and  
Permian-New Mexico*

600 Travis

Houston, Texas 77002

T: 281.840.4011

F: 281.605.4169

[www.linnenergy.com](http://www.linnenergy.com)