



Form must be Typed
Form must be Signed
All blanks must be Filled

REQUEST FOR CHANGE OF OPERATOR TRANSFER OF INJECTION OR SURFACE PIT PERMIT

Form KSONA-1, Certification of Compliance with the Kansas Surface Owner Notification Act,
MUST be submitted with this form.

Check Applicable Boxes:

- Oil Lease: No. of Oil Wells _____ **
- Gas Lease: No. of Gas Wells _____ **
- Gas Gathering System: _____
- Saltwater Disposal Well - Permit No.: _____
Spot Location: _____ feet from N / S Line
_____ feet from E / W Line
- Enhanced Recovery Project Permit No.: _____
Entire Project: Yes No
Number of Injection Wells _____ **

Field Name: _____

**** Side Two Must Be Completed.**

Effective Date of Transfer: _____

KS Dept of Revenue Lease No.: _____

Lease Name: _____

_____ Sec. _____ Twp. _____ R. E W

Legal Description of Lease: _____

County: _____

Production Zone(s): _____

Injection Zone(s): _____

Surface Pit Permit No.: _____
(API No. if Drill Pit, WO or Haul)

_____ feet from N / S Line of Section

_____ feet from E / W Line of Section

Type of Pit: Emergency Burn Settling Haul-Off Workover Drilling

Past Operator's License No. _____

Contact Person: _____

Past Operator's Name & Address: _____

Phone: _____

Title: _____

Signature: _____

New Operator's License No. _____

Contact Person: _____

New Operator's Name & Address: _____

Phone: _____

Title: _____

Signature: _____

Oil / Gas Purchaser: _____

Date: _____

Acknowledgment of Transfer: The above request for transfer of injection authorization, surface pit permit # _____ has been noted, approved and duly recorded in the records of the Kansas Corporation Commission. This acknowledgment of transfer pertains to Kansas Corporation Commission records only and does not convey any ownership interest in the above injection well(s) or pit permit.

_____ is acknowledged as
the new operator and may continue to inject fluids as authorized by
Permit No.: _____ . Recommended action: _____

Date: _____
Authorized Signature

_____ is acknowledged as
the new operator of the above named lease containing the surface pit
permitted by No.: _____ .

Date: _____
Authorized Signature

DISTRICT _____ EPR _____ PRODUCTION _____ UIC _____



Must Be Filed For All Wells

KDOR Lease No.: _____

* Lease Name: _____ * Location: _____

Well No.	API No. (YR DRLD/PRE '67)	Footage from Section Line (i.e. FSL = Feet from South Line)	Type of Well (Oil/Gas/INJ/WSW)	Well Status (PROD/TA'D/Abandoned)
		Circle FSL/FNL	Circle FEL/FWL	
_____	_____	_____ FSL/FNL	_____ FEL/FWL	_____
_____	_____	_____ FSL/FNL	_____ FEL/FWL	_____
_____	_____	_____ FSL/FNL	_____ FEL/FWL	_____
_____	_____	_____ FSL/FNL	_____ FEL/FWL	_____
_____	_____	_____ FSL/FNL	_____ FEL/FWL	_____
_____	_____	_____ FSL/FNL	_____ FEL/FWL	_____
_____	_____	_____ FSL/FNL	_____ FEL/FWL	_____
_____	_____	_____ FSL/FNL	_____ FEL/FWL	_____
_____	_____	_____ FSL/FNL	_____ FEL/FWL	_____
_____	_____	_____ FSL/FNL	_____ FEL/FWL	_____
_____	_____	_____ FSL/FNL	_____ FEL/FWL	_____
_____	_____	_____ FSL/FNL	_____ FEL/FWL	_____
_____	_____	_____ FSL/FNL	_____ FEL/FWL	_____
_____	_____	_____ FSL/FNL	_____ FEL/FWL	_____
_____	_____	_____ FSL/FNL	_____ FEL/FWL	_____
_____	_____	_____ FSL/FNL	_____ FEL/FWL	_____
_____	_____	_____ FSL/FNL	_____ FEL/FWL	_____
_____	_____	_____ FSL/FNL	_____ FEL/FWL	_____
_____	_____	_____ FSL/FNL	_____ FEL/FWL	_____
_____	_____	_____ FSL/FNL	_____ FEL/FWL	_____
_____	_____	_____ FSL/FNL	_____ FEL/FWL	_____
_____	_____	_____ FSL/FNL	_____ FEL/FWL	_____
_____	_____	_____ FSL/FNL	_____ FEL/FWL	_____
_____	_____	_____ FSL/FNL	_____ FEL/FWL	_____
_____	_____	_____ FSL/FNL	_____ FEL/FWL	_____
_____	_____	_____ FSL/FNL	_____ FEL/FWL	_____
_____	_____	_____ FSL/FNL	_____ FEL/FWL	_____
_____	_____	_____ FSL/FNL	_____ FEL/FWL	_____
_____	_____	_____ FSL/FNL	_____ FEL/FWL	_____

A separate sheet may be attached if necessary

* When transferring a unit which consists of more than one lease please file a separate side two for each lease. If a lease covers more than one section please indicate which section each well is located.



Must Be Filed For All Wells

KDOR Lease No.: _____

* Lease Name: _____ * Location: _____

Well No.	API No. (YR DRLD/PRE '67)	Footage from Section Line (i.e. FSL = Feet from South Line)		Type of Well (Oil/Gas/INJ/WSW)	Well Status (PROD/TA'D/Abandoned)
		Circle FSL/FNL	Circle FEL/FWL		
_____	_____	_____	_____	_____	_____
_____	_____	_____	_____	_____	_____
_____	_____	_____	_____	_____	_____
_____	_____	_____	_____	_____	_____
_____	_____	_____	_____	_____	_____
_____	_____	_____	_____	_____	_____
_____	_____	_____	_____	_____	_____
_____	_____	_____	_____	_____	_____
_____	_____	_____	_____	_____	_____
_____	_____	_____	_____	_____	_____
_____	_____	_____	_____	_____	_____
_____	_____	_____	_____	_____	_____
_____	_____	_____	_____	_____	_____
_____	_____	_____	_____	_____	_____
_____	_____	_____	_____	_____	_____
_____	_____	_____	_____	_____	_____
_____	_____	_____	_____	_____	_____
_____	_____	_____	_____	_____	_____
_____	_____	_____	_____	_____	_____
_____	_____	_____	_____	_____	_____
_____	_____	_____	_____	_____	_____
_____	_____	_____	_____	_____	_____

A separate sheet may be attached if necessary

* When transferring a unit which consists of more than one lease please file a separate side two for each lease. If a lease covers more than one section please indicate which section each well is located.



Form Must Be Typed
Form must be Signed
All blanks must be Filled

CERTIFICATION OF COMPLIANCE WITH THE KANSAS SURFACE OWNER NOTIFICATION ACT

This form must be submitted with all Forms C-1 (Notice of Intent to Drill); CB-1 (Cathodic Protection Borehole Intent); T-1 (Request for Change of Operator Transfer of Injection or Surface Pit Permit); and CP-1 (Well Plugging Application). Any such form submitted without an accompanying Form KSONA-1 will be returned.

Select the corresponding form being filed: C-1 (Intent) CB-1 (Cathodic Protection Borehole Intent) T-1 (Transfer) CP-1 (Plugging Application)

OPERATOR: License # _____

Name: _____

Address 1: _____

Address 2: _____

City: _____ State: _____ Zip: _____ + _____

Contact Person: _____

Phone: (_____) _____ Fax: (_____) _____

Email Address: _____

Well Location:

____ - ____ - ____ - ____ Sec. ____ Twp. ____ S. R. ____ East West

County: _____

Lease Name: _____ Well #: _____

If filing a Form T-1 for multiple wells on a lease, enter the legal description of the lease below:

Surface Owner Information:

Name: _____

Address 1: _____

Address 2: _____

City: _____ State: _____ Zip: _____ + _____

When filing a Form T-1 involving multiple surface owners, attach an additional sheet listing all of the information to the left for each surface owner. Surface owner information can be found in the records of the register of deeds for the county, and in the real estate property tax records of the county treasurer.

If this form is being submitted with a Form C-1 (Intent) or CB-1 (Cathodic Protection Borehole Intent), you must supply the surface owners and the KCC with a plat showing the predicted locations of lease roads, tank batteries, pipelines, and electrical lines. The locations shown on the plat are preliminary non-binding estimates. The locations may be entered on the Form C-1 plat, Form CB-1 plat, or a separate plat may be submitted.

Select one of the following:

- I certify that, pursuant to the Kansas Surface Owner Notice Act (House Bill 2032), I have provided the following to the surface owner(s) of the land upon which the subject well is or will be located: 1) a copy of the Form C-1, Form CB-1, Form T-1, or Form CP-1 that I am filing in connection with this form; 2) if the form being filed is a Form C-1 or Form CB-1, the plat(s) required by this form; and 3) my operator name, address, phone number, fax, and email address.
- I have not provided this information to the surface owner(s). I acknowledge that, because I have not provided this information, the KCC will be required to send this information to the surface owner(s). To mitigate the additional cost of the KCC performing this task, I acknowledge that I must provide the name and address of the surface owner by filling out the top section of this form and that I am being charged a \$30.00 handling fee, payable to the KCC, which is enclosed with this form.

If choosing the second option, submit payment of the \$30.00 handling fee with this form. If the fee is not received with this form, the KSONA-1 form and the associated Form C-1, Form CB-1, Form T-1, or Form CP-1 will be returned.

I hereby certify that the statements made herein are true and correct to the best of my knowledge and belief.

Date: _____ Signature of Operator or Agent: _____ Title: _____

**ASSIGNMENT OF OIL AND GAS LEASE
AND BILL OF SALE**

KNOW ALL MEN BY THESE PRESENTS, that Mormeg, LLC, a Kansas limited liability company and Johnathan L. Haas, a single person, hereinafter called "Assignor," for valuable consideration, the receipt and sufficiency of which is hereby acknowledged, does grant, bargain, sell convey, transfer, assign and deliver all of Assignor's right, title, working interest and overriding royalty interest to:

Mid-Con Drilling, LLC,
a Kansas limited liability company
1330 Avenue of the Americas, Suite 23A
New York, NY 10019

an undivided 90% of Assignor's Interest

Mormeg, LLC
a Kansas limited liability company
10551 Barkley St # 307
Overland Park, KS 66212

an undivided 10% of Assignor's Interest

hereinafter called "Assignee", its successors and assigns, in and to the following oil and gas leases and personal property:

- (A) The Oil and Gas Leases described on Exhibit A and the leasehold estate and right, privileges and interests created by said leases subject to all the terms and conditions of said oil and gas lease and extensions thereof (collectively, the "Leases"); AND
- (B) All equipment, wells, structures and personal property, to include fixtures and improvements, currently located on the Leases described above in paragraph (A), and used or useable in connection with oil and gas exploration, production, treatment, storage and marketing activities together with all rights incident thereto and all easements, permits, rights of way, surface fees, surface leases, servitudes and agreements related thereto, all tenements, hereditaments and appurtenances to the Leases, and all files and records pertaining to the same, including but not limited to drilling data, electric logs, lease files, land files, well files, division order files, geophysical data, studies, evaluations, projections, reports, appraisals, valuations, maps, regulatory files and records (collectively, the "Personal Property").

The Leases and Personal Property are collectively referred to as the "Assigned Property."

ASSIGNMENT TERMS:

1. GENERAL WARRANTY. Assignor makes this Assignment with general warranty. Assignee accepts the Assigned Property with general warranty by Assignor that nothing has encumbered the title to the same and that any encumbrances held by Assignor are hereby assigned to Assignee. The Net Revenue Interest (N.R.I.) listed on

Exhibit A are for the purpose of warranting certain ownership interests, this is an assignment of all of Assignor's right title and working and overriding royalty interest in said leases notwithstanding the N.R.I. interest listed in Exhibit A. Assignor warrants that it has good merchantable title to the Assigned Property free and clear of all liens and encumbrances

2. MERGER OF OVERRIDING ROYALTY. In the event the interest assigned herein consists partly of overriding royalty interest and partly of working interest. It is the intention of the Parties that any overriding royalty interest in and to the Leases which burdens the working interest assigned hereon be merged back into the working interests and lose its status as an overriding royalty interest immediately upon the receipt of said interest by Assignee. Therefore, Assignee will be the owner of all of the working interest in and to the Leases, without any overriding royalty interest burdening said working interest. Provided however that all overriding royalty interests assigned hereto burdening any working interest which is not assigned herein shall not be merged with the working interest and shall retain its status as overriding royalty.

3. TRANSFER OF RIGHTS. To the extent transferable, Assignee is hereby granted the right of full substitution and subrogation in and to any and all rights and warranties which Assignor has or may have with respect to the Assigned Property conveyed herein of which Assignor has or may have against any and all preceding owners, vendors or warrantors. The Assigned Property shall include all right, title and interest which Assignor may have in and to the Leases, including but not limited to, leasehold interests, rights of assignment or reassignment, overriding royalties, contractual rights, regulatory authorities and permits or licenses, easements and rights-of-way.

4. FURTHER ASSURANCES. The parties agree to execute, acknowledge and deliver such other and further instruments or documents, and to take such other and further actions as may be reasonably necessary to carry out the provisions of this Assignment.


5. EFFECTIVE DATE. This Conveyance shall be effective as of September 1, 2017, at 12:01 a.m., Central Standard Time.

TO HAVE AND TO HOLD the above described property and easement with all and singular the rights, privileges, and appurtenances thereunto or in any wise belonging to the said Assignee herein, its successors, personal representatives, administrators, executors and assigns forever.

MORMEG, LLC:

By: 
Mark Haas Managing Member

JOHNATHAN L. HAAS:

By: 
Johnathan L. Haas an Individual

STATE OF KANSAS COUNTY OF FRANKLIN, ss:

This instrument was acknowledged before me on the 8 day of September, 2017, by Mark Haas as managing member of **Mormeg, LLC**, a Kansas limited liability company.

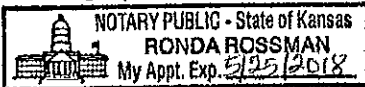


Appointment/Commission Expires:

Ronda Rossman
Notary Public

STATE OF KANSAS COUNTY OF FRANKLIN, ss:

This instrument was acknowledged before me on the 8 day of September, 2017, by **Johnathan L. Haas** a single person.



Appointment/Commission Expires:

Ronda Rossman
Notary Public

Exhibit "A"
Description of Leases

Zastrow Lease

Date: March 20, 1980
Recorded: Book 12, Page 41
Lessor: Jerry Zastrow and Elizabeth Zastrow
Lessee: Rantoul Energy Corp.
Description: The South Half (S/2) of the Southeast Quarter (SE/4) of Section Four (4), Township Twenty (20), Range Twenty (20);

The East Half (E/2) of the Northwest Quarter (NW/4) of Section Eighteen (18), Township Twenty (20), Range Twenty-one (21) except that part of said tract lying Northeast of public road number 469;

The West Half (W/2) of the Northwest Quarter (NW/4) of Section Thirteen (13) and all that part of the Northeast Quarter (NE/4) of the Northwest Quarter (NW/4) lying North and East of the county road as now laid out in Section Thirteen (13), Township Twenty (20), Range Twenty (20);

The North Half (N/2) of the Northeast Quarter (NE/4) of Section Nine (9), Township Twenty (20), Range Twenty (20);

The East Half (E/2) of the Northeast Quarter (NE/4) less one and one-half (1 ½) acres in the Southeast corner and one-half (1/2) acres in the Southwest corner in Section Fourteen (14), Township Twenty (2), Range Twenty (20);

Containing 401 acres, more or less

Warranted NRI: 87.5%

Gene Benjamin Lease

Date: August 5, 1981
Recorded: Book 13 O&G, Page 60
Lessor: Gene Benjamin, a single man
Lessee: M. J. Kent
Description: The North Fraction Half (Nfr/2) of Northwest Fractional Quarter (NWfr/4) of Section Two (2), Township Twenty-one (21), Range Nineteen (19), Anderson County, Kansas, containing 145 acres, more or less.

Warranted NRI: 82.8125%

Allen Benjamin Lease

Date: March 1, 1980
Recorded: Book 12 O&G, Page 138

Lessor: Alice Benjamin, a single person
Lessee: Kent Drilling Company
Description: The South Half (S/2) of the Northeast Quarter (NE/4) and South Half (S/2) of the Northwest Quarter (NW/4) of Section Two (2), Township Twenty-one (21), Range Nineteen (19), Anderson County, Kansas.
Warranted NRI: 87.5%

Howard Benjamin Lease

Date: September 14, 2004
Recorded: Book 20 O&G, Page 108
Lessor: John B. Wolken and Fern C. Wolken, husband and wife, Thomas L. Tush and Janice L. Tush, husband and wife; Julie L. Wright, a single person; and Gary D. Benjamin and Linda Benjamin, husband and wife
Lessee: Roger Kent, d/b/a RJ Enterprises
Description: The Southwest Quarter (SW/4) of Section Two (2), Township Twenty-one (21), Range Nineteen (19);

The Southeast Quarter (SE/4) of Section Three (3), Township Twenty-one (21), Range Nineteen (19); and

The East Half of the Southwest Quarter (E/2 SW/4) of Section Three (3), Township Twenty-one (21), Range Nineteen (19)
Warranted NRI: 87.5%

Exhibit A

Contract Area and Other Information

Attached to and made part of the Joint Operating Agreement (the "Agreement") by and between S & B Operating, LLC ("Operator") and the signatory party or parties other than Operator, sometimes hereinafter referred to individually as "Non-Operator" and collectively as "Non-Operators".

- (1) Description of lands subject to this agreement:

Howard Benjamin Lease, Section 2, Township 21, Range 19; Section 3, Township 21, Range 19; Section 3, Township 21, Range 19

The SW/4 of Section 2, Township 21, Range 19; the SE/4 of Section 3, Township 21, Range 19 and the E/2 of the SW/4 of Section 3, Township 21, Range 19, all in Anderson County, Kansas

- (2) Restrictions, if any, as to depths, formations, or substances: None

- (3) Parties to agreement with addresses and telephone numbers for notice purposes:

S & B Operating, LLC
6340 Glenwood Street, Suite 103
Overland Park, KS 66202
Contact: George L. Shuck
Phone: 913-871-3500
Email: gshuck@kansasred.com

Mid-Con Drilling, LLC
c/o Viking Energy Group, Inc.
1330 Avenue of the Americas, Suite 23A
New York, NY 10019
Contact: James Doris
Phone: 613-246-1919
Email: jdoris@vikingenergygroup.com

MorMeg, LLC
10551 Barkley Street, Suite 307
Overland Park, KS 66212
Contact: Mark Haas
Phone: 913-499-8373
Email: mark@haaspetroleum.com

- (4) Percentages or fractional interests of parties to this agreement:

	<u>WI %</u>	<u>NRI %</u>
Mid-Con Drilling, LLC	90.000%	78.75%
MorMeg, LLC	10.000%	8.75%

- (5) (a) Oil and Gas Leases Subject To this Agreement:

Howard Benjamin Lease

Date: September 14, 2004

Recorded: Book 20 O&G, Page 108

Lessor: John B. Wolken and Fern C. Wolken, husband and wife and other parties

Lessee: Roger Kent d/b/a RJ Enterprises

- (b) Interests Contributed by the Parties: None


- (6) Burdens on production: None

IN WITNESS WHEREOF, this agreement shall be effective as of the 11th day of September, 2017.

HOWARD BENJAMIN LEASE

OPERATOR:

S & B Operating, LLC, a Nevada limited liability company
By: Kansas Resource Development Company, its Manager

By: 
Bradley R. Kramer, Chief Operating Officer

Date: 09/18/17

NON-OPERATORS:

Mid-Con Drilling, LLC

By: _____

Date:

MorMeg, LLC

By: _____

Date:

IN WITNESS WHEREOF, this agreement shall be effective as of the 11th day of September, 2017.

HOWARD BENJAMIN LEASE

OPERATOR:

S & B Operating, LLC, a Nevada limited liability company
By: Kansas Resource Development Company, its Manager

By: _____
Bradley R. Kramer, Chief Operating Officer

Date:

NON-OPERATORS:

Mid-Con Drilling, LLC

By: _____
James Davis
Date: Sept 12, 2017

MorMeg, LLC

By: _____

Date:

IN WITNESS WHEREOF, this agreement shall be effective as of the 11th day of September, 2017.

HOWARD BENJAMIN LEASE

OPERATOR:

S & B Operating, LLC, a Nevada limited liability company
By: Kansas Resource Development Company, its Manager

By: _____
Bradley R. Kramer, Chief Operating Officer

Date:

NON-OPERATORS:

Mid-Con Drilling, LLC

By: _____

Date:

MorMeg, LLC

By:  _____

Date: 9-11-17

AFFIDAVIT

STATE OF KANSAS

COUNTY OF JOHNSON

The undersigned, Mark Haas, being duly sworn hereby deposes and says:

Mor Meg, LLC is wholly owned by Mark L. Haas

Mor Meg, LLC is the entity that purchases and holds oil and gas leases

I declare that to the best of my knowledge and belief the affirmation herein is true, correct and complete

Executed this 31 of July 2017

Mark L. Haas, Owner: 

NOTARY ACKNOWLEDGEMENT

STATE OF KANSAS, COUNTY OF JOHNSON

NOTARY PUBLIC: 

MY COMMISSION EXPIRES: 7/8/2019



AFFIDAVIT

STATE OF KANSAS

COUNTY OF JOHNSON

The undersigned, Mark Haas, being duly sworn hereby deposes and says:

Haas Petroleum, LLC is wholly owned by Mark L. Haas;

Haas Petroleum, LLC is a licensed operator in the State of Kansas

Haas Petroleum, LLC operates the oil and gas leases on behalf of Mor Meg, LLC

I declare that to the best of my knowledge and belief the affirmation herein is true, correct and complete

Executed this 31 of July 2017

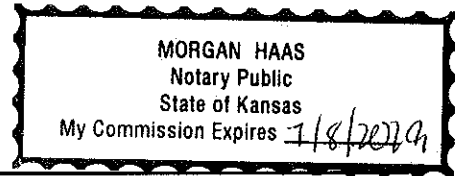
Mark L. Haas, Owner: _____

NOTARY ACKNOWLEDGEMENT

STATE OF KANSAS, COUNTY OF JOHNSON

NOTARY PUBLIC: _____

MY COMMISSION EXPIRES: 7/8/2019



REPORT 20-44-7188-05
DATE: 12/31/2016

PLAINS MARKETING, L.P.
DIVISION OF INTEREST
STATEMENT OF LEASE OWNERSHIP
FOR 2016

PAGE 1

ANDERSON COUNTY, KS

OPERATOR: 0503700
HAAS PETROLEUM LLC
10551 BARKLEY STREET 307
OVERLAND PARK KS 66212

LEASE: 150404 HOWARD BENJAMIN

OWNER:	500241	INTEREST TYPE:	RI
HOMESTEAD LAND & OIL		PAY STATUS:	40 PAYABLE
E HOT TUSH J WIGHT G BENJAMIN		DOI:	0.07487470
220 W 1ST ST		EFFECTIVE DATE:	11/01/2004
GARNETT KS 66032			

OWNER:	727975	INTEREST TYPE:	RI
JOHN B AND FERN C WOLKEN H&W		PAY STATUS:	40 PAYABLE
22936 NW 1500 RD		DOI:	0.05012530
GARNETT KS 66032		EFFECTIVE DATE:	11/01/2004

OWNER:	737106	INTEREST TYPE:	WI
MORMEG LLC		PAY STATUS:	40 PAYABLE
10551 BARKLEY ST #307		DOI:	0.43750000
OVERLAND PARK KS 66212		EFFECTIVE DATE:	09/01/2011

OWNER:	782650	INTEREST TYPE:	WI
JOHNATHAN L HAAS WITH BANK OF		PAY STATUS:	40 PAYABLE
COMMERCE AS LIENHOLDER		DOI:	0.43750000
P O BOX 538		EFFECTIVE DATE:	12/01/2008
CHANUTE KS 66720			

TOTAL INTEREST: 1.00000000

THIS DIVISION OF INTEREST REFLECTS THE MANNER IN WHICH SETTLEMENTS WERE LAST MADE BUT DOES NOT NECESSARILY REFLECT RECORD TITLE TO THE INTERESTS REFLECTED HEREON. IT IS FURNISHED AS AN ACCOMMODATION ONLY AND ANYONE RELYING THEREON DOES SO AT HIS OWN RISK AND WITHOUT RECOURSE AGAINST PLAINS MARKETING, L.P. OWNERSHIP AND INTEREST IS NOT BEING UPDATED ON THIS SITE. DATA IS VALID AS OF REPORT DATE ONLY.