



Form must be Typed
Form must be Signed
All blanks must be Filled

REQUEST FOR CHANGE OF OPERATOR TRANSFER OF INJECTION OR SURFACE PIT PERMIT

Form KSONA-1, Certification of Compliance with the Kansas Surface Owner Notification Act,
MUST be submitted with this form.

Check Applicable Boxes:

- Oil Lease: No. of Oil Wells _____ **
- Gas Lease: No. of Gas Wells _____ **
- Gas Gathering System: _____
- Saltwater Disposal Well - Permit No.: _____
Spot Location: _____ feet from N / S Line
_____ feet from E / W Line
- Enhanced Recovery Project Permit No.: _____
Entire Project: Yes No
Number of Injection Wells _____ **

Field Name: _____

**** Side Two Must Be Completed.**

Effective Date of Transfer: _____

KS Dept of Revenue Lease No.: _____

Lease Name: _____

_____ Sec. _____ Twp. _____ R. E W

Legal Description of Lease: _____

County: _____

Production Zone(s): _____

Injection Zone(s): _____

Surface Pit Permit No.: _____
(API No. if Drill Pit, WO or Haul)

_____ feet from N / S Line of Section

_____ feet from E / W Line of Section

Type of Pit: Emergency Burn Settling Haul-Off Workover Drilling

Past Operator's License No. _____

Contact Person: _____

Past Operator's Name & Address: _____

Phone: _____

Title: _____

Signature: _____

New Operator's License No. _____

Contact Person: _____

New Operator's Name & Address: _____

Phone: _____

Title: _____

Signature: _____

Oil / Gas Purchaser: _____

Date: _____

Acknowledgment of Transfer: The above request for transfer of injection authorization, surface pit permit # _____ has been noted, approved and duly recorded in the records of the Kansas Corporation Commission. This acknowledgment of transfer pertains to Kansas Corporation Commission records only and does not convey any ownership interest in the above injection well(s) or pit permit.

_____ is acknowledged as
the new operator and may continue to inject fluids as authorized by
Permit No.: _____ . Recommended action: _____

Date: _____
Authorized Signature

_____ is acknowledged as
the new operator of the above named lease containing the surface pit
permitted by No.: _____ .

Date: _____
Authorized Signature

DISTRICT _____	EPR _____	PRODUCTION _____	UIC _____
----------------	-----------	------------------	-----------



Form Must Be Typed
Form must be Signed
All blanks must be Filled

CERTIFICATION OF COMPLIANCE WITH THE KANSAS SURFACE OWNER NOTIFICATION ACT

This form must be submitted with all Forms C-1 (Notice of Intent to Drill); CB-1 (Cathodic Protection Borehole Intent); T-1 (Request for Change of Operator Transfer of Injection or Surface Pit Permit); and CP-1 (Well Plugging Application). Any such form submitted without an accompanying Form KSONA-1 will be returned.

Select the corresponding form being filed: C-1 (Intent) CB-1 (Cathodic Protection Borehole Intent) T-1 (Transfer) CP-1 (Plugging Application)

OPERATOR: License # _____
Name: _____
Address 1: _____
Address 2: _____
City: _____ State: _____ Zip: _____ + _____
Contact Person: _____
Phone: (_____) _____ Fax: (_____) _____
Email Address: _____

Well Location:
____ - ____ - ____ - ____ Sec. ____ Twp. ____ S. R. ____ East West
County: _____
Lease Name: _____ Well #: _____

If filing a Form T-1 for multiple wells on a lease, enter the legal description of the lease below:

Surface Owner Information:

Name: _____
Address 1: _____
Address 2: _____
City: _____ State: _____ Zip: _____ + _____

When filing a Form T-1 involving multiple surface owners, attach an additional sheet listing all of the information to the left for each surface owner. Surface owner information can be found in the records of the register of deeds for the county, and in the real estate property tax records of the county treasurer.

If this form is being submitted with a Form C-1 (Intent) or CB-1 (Cathodic Protection Borehole Intent), you must supply the surface owners and the KCC with a plat showing the predicted locations of lease roads, tank batteries, pipelines, and electrical lines. The locations shown on the plat are preliminary non-binding estimates. The locations may be entered on the Form C-1 plat, Form CB-1 plat, or a separate plat may be submitted.

Select one of the following:

- I certify that, pursuant to the Kansas Surface Owner Notice Act (House Bill 2032), I have provided the following to the surface owner(s) of the land upon which the subject well is or will be located: 1) a copy of the Form C-1, Form CB-1, Form T-1, or Form CP-1 that I am filing in connection with this form; 2) if the form being filed is a Form C-1 or Form CB-1, the plat(s) required by this form; and 3) my operator name, address, phone number, fax, and email address.
- I have not provided this information to the surface owner(s). I acknowledge that, because I have not provided this information, the KCC will be required to send this information to the surface owner(s). To mitigate the additional cost of the KCC performing this task, I acknowledge that I must provide the name and address of the surface owner by filling out the top section of this form and that I am being charged a \$30.00 handling fee, payable to the KCC, which is enclosed with this form.

If choosing the second option, submit payment of the \$30.00 handling fee with this form. If the fee is not received with this form, the KSONA-1 form and the associated Form C-1, Form CB-1, Form T-1, or Form CP-1 will be returned.

I hereby certify that the statements made herein are true and correct to the best of my knowledge and belief.

Date: _____ Signature of Operator or Agent: _____ Title: _____

1641 Wilson County
 Register of Deeds
 Book: 276 Page: 198
 Receipt #: 4386 Total Fees: \$12.00
 Pages Recorded: 2
 Date Recorded: 8/20/2004 4:29:27 PM
 Teresa A. Young

ASSIGNMENT OF OIL AND GAS LEASE

KNOW ALL MEN BY THESE PRESENTS:

That DARIN VAUGHN and JASON JOHN, hereinafter called Assignors, for and in consideration of the sum of ONE DOLLAR (\$1.00) and other valuable consideration, the receipt of which is hereby acknowledged, do hereby assign, transfer, sell and convey unto CLEAR CREEK EXPLORATION, LLC, hereinafter called Assignee, any and all of their working interest in and to the Oil and Gas Leases described as follows:

Lessor: Carl L. Puckett and Annette M. Puckett, husband and wife
 Lessee: Verde Ventures, Inc.
 Date of Lease: September 2, 1999
 Recorded: Book 156, page 369
 Legal Description: W/2 NW/4 Section 12, Township 29 South, Range 15 East, Wilson County, Kansas

Lessor: David P. Wofford and Maxine Wofford, husband and wife
 Lessee: Verde Ventures, Inc.
 Date of Lease: September 2, 1999
 Recorded: Book 156, page 371
 Legal Description: W/2 NW/4 Section 12, Township 29 South, Range 15 East, Wilson County, Kansas

Lessor: Betty Tate and Edwin Tate, wife and husband
 Lessee: Verde Ventures, Inc.
 Date of Lease: September 15, 1999
 Recorded: Book 156, page 373
 Legal Description: The N/2 of the NE/4 LESS the gas well and area immediately surrounding the said gas well currently owned and operated by Lessors and used to supply gas to the existing dwellings on the property, in Section 14, Township 29, Range 15, Wilson County, Kansas

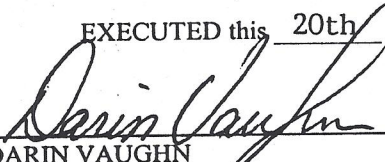
Lessor: Norman Ray Eisele and Vicki Eisele, husband and wife
 Lessee: Verde Ventures, Inc.
 Date of Lease: September 17, 1999
 Recorded: Book 156, page 367
 Legal Description: S/2 SE/4 Section 1, Township 29 South, Range 15 East, Wilson County, Kansas;

together with all the leasehold and other rights, incident thereto and the personal property thereon, appurtenant thereto, or used or obtained in connection therewith, and all rights, titles and interest purported to be created thereby


To have and to hold unto the said CLEAR CREEK EXPLORATION, LLC, its successors and assigns, forever, in accordance with the terms and provisions of said lease.

And for the same consideration the Assignors covenant with the Assignee, its successors or assigns: That the Assignors are the lawful owners of and has good title to the interest above assigned in and to said lease, estate, rights and property, free and clear from all liens encumbrances or adverse claims; That said lease is a valid and subsisting lease on the land above described, and all rentals and royalties due thereunder have been paid and all conditions necessary to keep the same in full force have been duly performed, and that the Assignor will warrant and forever defend the same against all persons whomsoever, lawfully claiming or to claim the same.

EXECUTED this 20th day of August, 2004.



 DARIN VAUGHN




 JASON JOHN

STATE OF KANSAS, COUNTY OF WILSON, ss:

BE IT REMEMBERED that on this 20th day of August, 2004, before me, the undersigned a Notary Public, duly commissioned, in and for the county and state aforesaid, came DARIN VAUGHN and JASON JOHN, personally known to me to be the same persons who executed the foregoing instrument of writing, and they duly acknowledged the execution of the same for the uses and purposes therein set forth.

IN WITNESS WHEREOF, I have hereunto set my hand and official seal on the day and year last above written.




Notary Public, NANCY BURNS

To whom it may concern,

The Esiele #1 was owned by Clear Creek Exploration LLC. Which was owned by myself Jason John and Darin Vaughn, Clear Creek is no longer an operating entity. To clean up the abandon well status I wish to add the Esiele#1 to John Enterprises DBA Jako Production's well list. Which is owned by myself Jason John.

Thanks

Jason T. John