

KANSAS CORPORATION COMMISSION
OIL & GAS CONSERVATION DIVISION

Form T-1
July 2014

Form must be Typed
Form must be Signed
All blanks must be Filled

**REQUEST FOR CHANGE OF OPERATOR
TRANSFER OF INJECTION OR SURFACE PIT PERMIT**

Form KSONA-1, Certification of Compliance with the Kansas Surface Owner Notification Act,
MUST be submitted with this form.

Check Applicable Boxes:

- Oil Lease: No. of Oil Wells _____ **
- Gas Lease: No. of Gas Wells _____ **
- Gas Gathering System: _____
- Saltwater Disposal Well - Permit No.: _____
Spot Location: _____ feet from N / S Line
_____ feet from E / W Line
- Enhanced Recovery Project Permit No.: _____
Entire Project: Yes No
Number of Injection Wells _____ **

Field Name: _____

**** Side Two Must Be Completed.**

Effective Date of Transfer: _____

KS Dept of Revenue Lease No.: _____

Lease Name: _____

_____ Sec. _____ Twp. _____ R. _____ E W

Legal Description of Lease: _____

County: _____

Production Zone(s): _____

Injection Zone(s): _____

Surface Pit Permit No.: _____
(API No. if Drill Pit, WO or Haul)

_____ feet from N / S Line of Section

_____ feet from E / W Line of Section

Type of Pit: Emergency Burn Settling Haul-Off Workover Drilling

Past Operator's License No. _____

Contact Person: _____

Past Operator's Name & Address: _____

Phone: _____

Title: _____

Signature: _____

New Operator's License No. _____

Contact Person: _____

New Operator's Name & Address: _____

Phone: _____

Title: _____

Signature: _____

Oil / Gas Purchaser: _____

Date: _____

Acknowledgment of Transfer: The above request for transfer of injection authorization, surface pit permit # _____ has been noted, approved and duly recorded in the records of the Kansas Corporation Commission. This acknowledgment of transfer pertains to Kansas Corporation Commission records only and does not convey any ownership interest in the above injection well(s) or pit permit.

_____ is acknowledged as
the new operator and may continue to inject fluids as authorized by
Permit No.: _____ . Recommended action: _____

Date: _____
Authorized Signature

_____ is acknowledged as
the new operator of the above named lease containing the surface pit
permitted by No.: _____ .

Date: _____
Authorized Signature

DISTRICT _____ EPR _____ PRODUCTION _____ UIC _____

KANSAS CORPORATION COMMISSION
OIL & GAS CONSERVATION DIVISION

Form KSONA-1

July 2014

Form Must Be Typed**Form must be Signed****All blanks must be Filled**

CERTIFICATION OF COMPLIANCE WITH THE KANSAS SURFACE OWNER NOTIFICATION ACT

This form must be submitted with all Forms C-1 (Notice of Intent to Drill); CB-1 (Cathodic Protection Borehole Intent); T-1 (Request for Change of Operator Transfer of Injection or Surface Pit Permit); and CP-1 (Well Plugging Application). Any such form submitted without an accompanying Form KSONA-1 will be returned.

Select the corresponding form being filed: **C-1** (Intent) **CB-1** (Cathodic Protection Borehole Intent) **T-1** (Transfer) **CP-1** (Plugging Application)

OPERATOR: License # _____

Name: _____

Address 1: _____

Address 2: _____

City: _____ State: _____ Zip: _____ + _____

Contact Person: _____

Phone: (_____) _____ Fax: (_____) _____

Email Address: _____

Well Location:

____ - ____ - ____ - ____ Sec. ____ Twp. ____ S. R. ____ East West

County: _____

Lease Name: _____ Well #: _____

If filing a Form T-1 for multiple wells on a lease, enter the legal description of the lease below:

Surface Owner Information:

Name: _____

Address 1: _____

Address 2: _____

City: _____ State: _____ Zip: _____ + _____

When filing a Form T-1 involving multiple surface owners, attach an additional sheet listing all of the information to the left for each surface owner. Surface owner information can be found in the records of the register of deeds for the county, and in the real estate property tax records of the county treasurer.

If this form is being submitted with a Form C-1 (Intent) or CB-1 (Cathodic Protection Borehole Intent), you must supply the surface owners and the KCC with a plat showing the predicted locations of lease roads, tank batteries, pipelines, and electrical lines. The locations shown on the plat are preliminary non-binding estimates. The locations may be entered on the Form C-1 plat, Form CB-1 plat, or a separate plat may be submitted.

Select one of the following:

- I certify that, pursuant to the Kansas Surface Owner Notice Act (House Bill 2032), I have provided the following to the surface owner(s) of the land upon which the subject well is or will be located: 1) a copy of the Form C-1, Form CB-1, Form T-1, or Form CP-1 that I am filing in connection with this form; 2) if the form being filed is a Form C-1 or Form CB-1, the plat(s) required by this form; and 3) my operator name, address, phone number, fax, and email address.
- I have not provided this information to the surface owner(s). I acknowledge that, because I have not provided this information, the KCC will be required to send this information to the surface owner(s). To mitigate the additional cost of the KCC performing this task, I acknowledge that I must provide the name and address of the surface owner by filling out the top section of this form and that I am being charged a \$30.00 handling fee, payable to the KCC, which is enclosed with this form.

If choosing the second option, submit payment of the \$30.00 handling fee with this form. If the fee is not received with this form, the KSONA-1 form and the associated Form C-1, Form CB-1, Form T-1, or Form CP-1 will be returned.

I hereby certify that the statements made herein are true and correct to the best of my knowledge and belief.

Date: _____ Signature of Operator or Agent: _____ Title: _____



0418 Pgs: 303

(This space reserved for filing stamp)
STATE OF KANSAS }
COWLEY COUNTY }
FILED FOR RECORD AT }
11:50 AM }
JUN 1 1989 }
008054 }
ELDENIA GLASGOW }
REGISTER OF DEEDS }
by Nancy Spant }
1100 N. 15th Terrace }
Wichita, KS 67230 }

MN-Continent Association Form

ASSIGNMENT OF OIL AND GAS LEASE

KNOW ALL MEN BY THESE PRESENTS:
That the undersigned,

LARRY HALE

hereinafter called Assignor (whether one or more), for and in consideration of One Dollar (\$1.00) the receipt whereof is hereby acknowledged, does hereby sell, assign, transfer and set over unto

N. K. HALE

(hereinafter called Assignee), all right, title and interest in and to the oil and gas lease dated _____ 19____ from _____

SEE EXHIBIT "A"

to _____ lessor
recorded in book _____ page _____ insofar as said lease covers the following described land in _____ County, State of _____
lessor
lessee

SEE EXHIBIT "A"

COMPARED _____
NUMERICAL _____
DIRECT _____
INDIRECT _____
REGISTRATION _____

of Section _____ Township _____ Range _____ and containing _____ acres, more or less together with the rights incident thereto and the personal property thereon, appurtenment thereto, or used or obtained in connection therewith.

And for the same consideration the Assignor covenants with the Assignee, his or his heirs, successors or assigns: That the Assignor is the lawful owner of and has good title to the interest above assigned in and to said lease, estate, rights and property, free and clear from all liens, encumbrances or adverse claims; That said lease is a valid and subsisting lease on the land above described, and all rentals and royalties due thereunder have been paid and all conditions necessary to keep the same in full force have been duly performed, and that the Assignor will warrant and forever defend the same against all persons whomsoever, lawfully claiming or to claim the same.

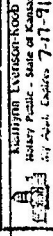
EXECUTED, This _____ day of _____ 1989

Larry Hale
LARRY HALE

STATE OF KANSAS }
COUNTY OF SEDGWICK } ss. ACKNOWLEDGMENT FOR INDIVIDUAL
Before me, the undersigned, a Notary Public, within and for said County and State, on this _____ day of _____ 1989, personally appeared LARRY HALE
and

to me personally known to be the identical person who executed the within and foregoing instrument and acknowledged to me that he executed the same as his free and voluntary act and deed for the uses and purposes therein set forth.

IN WITNESS WHEREOF, I have hereunto set my hand and official seal the day and year last afove written.
My commission expires _____



MARILYN EVENSON-KOOB Notary Public

ACKNOWLEDGMENT FOR CORPORATION

STATE OF _____ }
COUNTY OF _____ } ss.
Be it remembered that on this _____ day of _____ 19____, before me, the undersigned, a Notary Public, duly commissioned, in and for the county and state aforesaid, came _____

_____ president of _____

a corporation of the State of _____ personally known to me to be such officer, and to be the same person who executed the foregoing instrument of writing in behalf of said corporation, and he duly acknowledged the execution of the same for himself and for said corporation for the purposes herein stated. In WITNESS WHEREOF, I have hereunto set my hand and official seal on the day and year last above written.

My commission expires _____

0418 Pgs: 303

Notary Public

PROSPECT	LESSOR	LESSEE	DATE	DESCRIPTION	RECORDED	
					Book	Page
Sauer	Paul Sauer, a single person, and Clede F. Gurnea, a single person	Raymond M. Potter	6/13/77	Township 33 South, Range 7 East Section 18: A tract commencing at the South- east Corner of School House Site District #471 in the Northwest Quarter Section; thence North on boundary line of said Site 3.75 chains to stone at Northeast corner of said Site; thence East to center of State Road; thence South 3.75 chains; thence West to beginning, and Out Lots 1 to 4, Hawkin's Addition to Dexter, Kansas.	204	361
	Norman Holt and Freda E. Holt, his wife	Raymond M. Potter	6/13/77	Township 33 South, Range 7 East Section 18: Lots 1, 2, 3, 4, and 5, Block 51, Merydith's Addition to Dexter, Cowley County, Kansas.	204	364
	Lawrence L. Holt, a single person, and Norman P. Holt and Freda E. Holt, his wife	Raymond W. Potter	6/13/77	Township 33 South, Range 7 East Commencing five chains North and 7.05 chains East of the Southwest corner of the Northwest Quarter of Section 18; thence North 3.75 chains; thence East 4 chains; thence South 3.75 chains, thence West 4 chains to the place of beginning; also that part of the Northwest Quarter of said Section lying West of the above-described rectangle and East of Maple Street and North of Wall Street, except that part of said tract lying West of the East line of Maple Street and except the right of way of the Missouri Pacific Railroad in Dexter, Kansas, and except a tract des- cribed as follows: Beginning at a point 577.50 feet North and 555.26 feet East of the Southwest corner of Section 18, Township 33 South, Range 7 East, said point also being the Southwest corner of Out Lot "O" in Haw- kins addition to the City of Dexter, Kansas; thence East along the South line of said Outlot 94.82 feet to a point that is 50 feet normally distant from the center line of the M.O.P. Railroad; thence Southwesterly parallel to and 50 feet distant from the center line of	204	367

0418-304

0418-304

PROSPECT	LESSOR	LESSEE	DATE	DESCRIPTION	RECORDED	
					Book	Page
Sauer	Lawrence L. Holt, a single person, and Norman P. Holt and Freda E. Holt, his wife	Raymond W. Potter	6/13/77	said Railroad 28 feet; thence Northwesterly 92.50 feet, more or less, to the point of beginning, all in Cowley County, Kansas.	204	36'
	Carl D. Dorsey and Sharon K. Dorsey, husband and wife	Raymond W. Potter	6/13/77	Township 33 South, Range 7 East The West Half of a 3 acre tract off the East side of the following described tract, to-wit: Commencing on the South line of the Northwest Quarter of Section 18, Township 33 South of Range 7 East of the 6th P.M., at a point 1.95 chains East of the Southwest corner of said Northwest Quarter of Section 18; thence East on said line 16.62 chains (var. 11 de 36' East) to a stake; thence North 5.20 chains (var. 10 de 34' East) to a stake; thence West 13.48 chains (var. 11 de 36' East) on a line parallel with the South line to a stake; thence South (var. 32 de 45' West) 5.90 chains to a place of beginning, except a tract beginning at a point in the center of the County road half way between the Northeast and Northwest corners of said 3 acre tract; thence South to South line of said tract; thence West 63.47 feet; thence North 240 feet thence West 6 feet; thence North 100 feet to center of County Road; thence East to place of beginning, all in Cowley County, Kansas.	204	353
	David L. Massey and Elma Galeta Massey, his wife	Raymond W. Potter	6/13/77	Township 33 South, Range 7 East Beginning at the Northeast corner of a tract described as the West Half of a 3 acre tract sold by Windsor Drury and wife to George W. Dunlap by Warranty Deed recorded in Book 4, Page 374, records in the office of the Register of Deeds, Cowley County, Kansas; running thence South to the South line of the Northwest Quarter of Section 18, Township 33 South, Range 7 East, thence West on the South line of said Northwest Quarter of said Section 18, 63-47/100 feet;	204	357

0418 PAGE 305

0418 PAGE 305


PROSPECT	LESSOR	LESSEE	DATE	DESCRIPTION	RECORDED Book Page
Sauer	David L. Massey and Elma Galeta Massey, his wife	Raymond W. Potter	6/13/77	thence North 240 feet; thence West 6 feet; thence North 100 feet; thence East to the place of beginning, except public road on North side of said tract; all in Cowley, Kansas.	204 357

0118 PAGE 306

0118 PAGE 306


To Whom It May Concern:

Please be advised that I, N K Hale, have hired LDH Operating, LLC to operate all my oil and gas leases as of November 6, 2017 .



N K Hale

SUBSCRIBED AND SWORN to before me, a Notary Public, on this 4th day of January, 2017, by N K Hale.


Notary Public

My appointment Expires:

