

KANSAS CORPORATION COMMISSION
OIL & GAS CONSERVATION DIVISION

Form T-1
July 2014

Form must be Typed
Form must be Signed
All blanks must be Filled

**REQUEST FOR CHANGE OF OPERATOR
TRANSFER OF INJECTION OR SURFACE PIT PERMIT**

Form KSONA-1, Certification of Compliance with the Kansas Surface Owner Notification Act,
MUST be submitted with this form.

Check Applicable Boxes:

- Oil Lease: No. of Oil Wells _____ **
- Gas Lease: No. of Gas Wells _____ **
- Gas Gathering System: _____
- Saltwater Disposal Well - Permit No.: _____
Spot Location: _____ feet from N / S Line
_____ feet from E / W Line
- Enhanced Recovery Project Permit No.: _____
Entire Project: Yes No
Number of Injection Wells _____ **

Field Name: _____

**** Side Two Must Be Completed.**

Effective Date of Transfer: _____

KS Dept of Revenue Lease No.: _____

Lease Name: _____

_____ Sec. _____ Twp. _____ R. E W

Legal Description of Lease: _____

County: _____

Production Zone(s): _____

Injection Zone(s): _____

Surface Pit Permit No.: _____
(API No. if Drill Pit, WO or Haul)

_____ feet from N / S Line of Section

_____ feet from E / W Line of Section

Type of Pit: Emergency Burn Settling Haul-Off Workover Drilling

Past Operator's License No. _____

Contact Person: _____

Past Operator's Name & Address: _____

Phone: _____

Title: _____

Signature: _____

New Operator's License No. _____

Contact Person: _____

New Operator's Name & Address: _____

Phone: _____

Oil / Gas Purchaser: _____

Date: _____

Title: _____

Signature: _____

Acknowledgment of Transfer: The above request for transfer of injection authorization, surface pit permit # _____ has been noted, approved and duly recorded in the records of the Kansas Corporation Commission. This acknowledgment of transfer pertains to Kansas Corporation Commission records only and does not convey any ownership interest in the above injection well(s) or pit permit.

_____ is acknowledged as
the new operator and may continue to inject fluids as authorized by
Permit No.: _____ . Recommended action: _____

Date: _____
Authorized Signature

_____ is acknowledged as
the new operator of the above named lease containing the surface pit
permitted by No.: _____ .

Date: _____
Authorized Signature

DISTRICT _____ EPR _____ PRODUCTION _____ UIC _____

KANSAS CORPORATION COMMISSION
OIL & GAS CONSERVATION DIVISION

Form KSONA-1

July 2014

Form Must Be Typed**Form must be Signed****All blanks must be Filled**

CERTIFICATION OF COMPLIANCE WITH THE KANSAS SURFACE OWNER NOTIFICATION ACT

This form must be submitted with all Forms C-1 (Notice of Intent to Drill); CB-1 (Cathodic Protection Borehole Intent); T-1 (Request for Change of Operator Transfer of Injection or Surface Pit Permit); and CP-1 (Well Plugging Application). Any such form submitted without an accompanying Form KSONA-1 will be returned.

Select the corresponding form being filed: **C-1** (Intent) **CB-1** (Cathodic Protection Borehole Intent) **T-1** (Transfer) **CP-1** (Plugging Application)

OPERATOR: License # _____

Name: _____

Address 1: _____

Address 2: _____

City: _____ State: _____ Zip: _____ + _____

Contact Person: _____

Phone: (_____) _____ Fax: (_____) _____

Email Address: _____

Well Location:

____ - ____ - ____ - ____ Sec. ____ Twp. ____ S. R. ____ East West

County: _____

Lease Name: _____ Well #: _____

If filing a Form T-1 for multiple wells on a lease, enter the legal description of the lease below:

Surface Owner Information:

Name: _____

Address 1: _____

Address 2: _____

City: _____ State: _____ Zip: _____ + _____

When filing a Form T-1 involving multiple surface owners, attach an additional sheet listing all of the information to the left for each surface owner. Surface owner information can be found in the records of the register of deeds for the county, and in the real estate property tax records of the county treasurer.

If this form is being submitted with a Form C-1 (Intent) or CB-1 (Cathodic Protection Borehole Intent), you must supply the surface owners and the KCC with a plat showing the predicted locations of lease roads, tank batteries, pipelines, and electrical lines. The locations shown on the plat are preliminary non-binding estimates. The locations may be entered on the Form C-1 plat, Form CB-1 plat, or a separate plat may be submitted.


Select one of the following:

- I certify that, pursuant to the Kansas Surface Owner Notice Act (House Bill 2032), I have provided the following to the surface owner(s) of the land upon which the subject well is or will be located: 1) a copy of the Form C-1, Form CB-1, Form T-1, or Form CP-1 that I am filing in connection with this form; 2) if the form being filed is a Form C-1 or Form CB-1, the plat(s) required by this form; and 3) my operator name, address, phone number, fax, and email address.
- I have not provided this information to the surface owner(s). I acknowledge that, because I have not provided this information, the KCC will be required to send this information to the surface owner(s). To mitigate the additional cost of the KCC performing this task, I acknowledge that I must provide the name and address of the surface owner by filling out the top section of this form and that I am being charged a \$30.00 handling fee, payable to the KCC, which is enclosed with this form.

If choosing the second option, submit payment of the \$30.00 handling fee with this form. If the fee is not received with this form, the KSONA-1 form and the associated Form C-1, Form CB-1, Form T-1, or Form CP-1 will be returned.

I hereby certify that the statements made herein are true and correct to the best of my knowledge and belief.

Date: _____ Signature of Operator or Agent: _____ Title: _____



[Handwritten signature]

ASSIGNMENT OF OIL AND GAS LEASE

KNOW ALL MEN BY THESE PRESENTS:

That the undersigned, Meridian Energy Inc., 1475 Ward Cir, Franktown, CO 80116, LaFon Oil Properties LLC, 1475 Ward Circle, Franktown, CO 80116, hereinafter called Assignors, for and in consideration of One Dollar (\$1.00) the receipt of which is hereby acknowledged, does hereby sell, assign, transfer and set over all our right, title and interest unto Wineland Oil LLC, 3704 Thunderbird Dr., Hays, Kansas 67601-1410 the following described Oil and Gas Lease situated in Ellis County, Kansas, to-wit:

Oil and Gas Lease dated March 25, 2009 from Ronald Lang and Patricia Lang, husband and wife as Lessors to Central Coast, Inc., as Lessee, filed July 23, 2009 in Book 724, page 776. insofar as said lease cover the following described land, situated in Ellis County, Kansas, to-wit:

West Half of the Northeast Quarter (W/2 [✓]NE/4) and the North Half of the Southeast Quarter (N/2 [✓]SE/4) of [✓]Section Twenty (20), Township Thirteen (13) South, Range Twenty (20) West of the 6th P.M., Ellis County, Kansas [✓]

and containing 160 acres more or less together with the rights incident thereto and personal property thereon, appurtenant thereto, or used or obtained in connection therewith.

SUBJECT to overriding royalty interests as appear of record, together with the rights incident thereto and personal property thereon, appurtenant thereto, or used or obtained in connection therewith.

And for the same consideration the Assignor covenants with the Assignee, its successors or assigns: That the Assignor is the lawful owner of and has good title to the interest above assigned in and to said lease, estate, rights and property, free and clear from all liens, encumbrances or adverse claims.

THIS ASSIGNMENT IS EFFECTIVE December 24, 2017.

EXECUTED, this 17th day of December, 2017

Meridian Energy

Page 2/2 Assignment of Oil and Gas Lease Meridian Energy Inc. assignor, Wineland Oil LLC assignee.

Neal LaFon Manager
Neal LaFon, Manager LaFon Oil Properties LLC.

Neal LaFon President
Neal LaFon, President Meridian Energy Inc.

STATE OF COLORADO)
) ss:
COUNTY OF ELBERT)

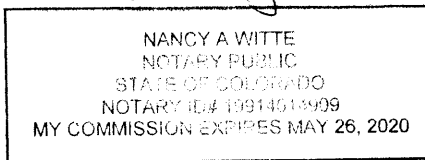
Before me, the undersigned, a Notary Public, within and for said County and State, on this 17th day of December, 2017 personally appeared Neal LaFon to me personally known to be, the identical person who executed the within and foregoing instrument and acknowledged to me that he executed the same as the President of Meridian Energy Inc. as his free and voluntary act and deed for the uses and purposes therein set forth.

IN WITNESS WHEREOF, I have hereunto set my hand and official seal the day and year last above written.

My commission expires: 05-26-2020

Nancy A Witte
Notary Public

STATE OF COLORADO)
) ss:
COUNTY OF ELBERT)




Before me, the undersigned, a Notary Public, within and for said County and State, on this 17th day of December, 2017 personally appeared Neal LaFon to me personally known to be, the identical person who executed the within and foregoing instrument and acknowledged to me that he executed the same as the Manager of LaFon Oil Properties LLC, as his free and voluntary act and deed for the uses and purposes therein set forth.

IN WITNESS WHEREOF, I have hereunto set my hand and official seal the day and year last above written.

My commission expires: 05-26-2020

Nancy A Witte



KANSAS CORPORATION COMMISSION
OIL & GAS CONSERVATION DIVISION

Form T-1
July 2014
Form must be Typed
Form must be Signed
All blanks must be Filled

**REQUEST FOR CHANGE OF OPERATOR
TRANSFER OF INJECTION OR SURFACE PIT PERMIT**

Form KSONA-1, Certification of Compliance with the Kansas Surface Owner Notification Act,
MUST be submitted with this form.

Check Applicable Boxes:

Oil Lease: No. of Oil Wells 1 ..

Gas Lease: No. of Gas Wells ..

Gas Gathering System: ..

Saltwater Disposal Well - Permit No.: ..

Spot Location: .. feet from N / S Line
.. feet from E / W Line

Enhanced Recovery Project Permit No.: ..

Entire Project: Yes No

Number of Injection Wells ..

Effective Date of Transfer: 12/04/2017

KS Dept of Revenue Lease No.: 140627

Lease Name: lang

s/2 nw nw ne Sec. 20 Twp. 13 R. 20 E W

Legal Description of Lease: w/2 ne; n/2 se

County: Ellis

Production Zone(s): Arbuckle

Injection Zone(s): n/a

Field Name: unknown

**** Side Two Must Be Completed.**

Surface Pit Permit No.: 430 feet from N / S Line of Section
(API No. if Drill Pit, WO or Haul) 2310 feet from E / W Line of Section

Type of Pit: Emergency Burn Settling Haul-Off Workover Drilling

Past Operator's License No. 33937

Past Operator's Name & Address: Meridian Energy Inc.
1475 Ward Cir, Franktown, CO 80116

Title: President

Contact Person: Neal LaFon

Phone: 303-688-4022

Date: 12/12/2017

Signature: Neal LaFon

New Operator's License No. 33759

New Operator's Name & Address: Wineland Oil LLC
3704 Thunderbird Dr. Hays, KS 67601

Contact Person: Larry Wineland

Phone: 785-387-1200

Oil / Gas Purchaser: ..

Date: 12-22-17

Signature: Larry Wineland

Title: Member

Acknowledgment of Transfer: The above request for transfer of injection authorization, surface pit permit # .. has been noted, approved and duly recorded in the records of the Kansas Corporation Commission. This acknowledgment of transfer pertains to Kansas Corporation Commission records only and does not convey any ownership interest in the above injection well(s) or pit permit.

..... is acknowledged as ..
the new operator and may continue to inject fluids as authorized by ..
Permit No.: .. Recommended action: ..
Date: ..
Authorized Signature

..... is acknowledged as ..
the new operator of the above named lease containing the surface pit ..
permitted by No.: ..
Date: ..
Authorized Signature

DISTRICT	EPR	PRODUCTION	UIC
Mail to: Past Operator	New Operator	District	