

KANSAS CORPORATION COMMISSION
OIL & GAS CONSERVATION DIVISION

Form T-1
July 2014

Form must be Typed
Form must be Signed
All blanks must be Filled

**REQUEST FOR CHANGE OF OPERATOR
TRANSFER OF INJECTION OR SURFACE PIT PERMIT**

Form KSONA-1, Certification of Compliance with the Kansas Surface Owner Notification Act,
MUST be submitted with this form.

Check Applicable Boxes:

- Oil Lease: No. of Oil Wells _____ **
- Gas Lease: No. of Gas Wells _____ **
- Gas Gathering System: _____
- Saltwater Disposal Well - Permit No.: _____
Spot Location: _____ feet from N / S Line
_____ feet from E / W Line
- Enhanced Recovery Project Permit No.: _____
Entire Project: Yes No
Number of Injection Wells _____ **

Field Name: _____

**** Side Two Must Be Completed.**

Effective Date of Transfer: _____

KS Dept of Revenue Lease No.: _____

Lease Name: _____

_____ Sec. _____ Twp. _____ R. E W

Legal Description of Lease: _____

County: _____

Production Zone(s): _____

Injection Zone(s): _____

Surface Pit Permit No.: _____
(API No. if Drill Pit, WO or Haul)

_____ feet from N / S Line of Section

_____ feet from E / W Line of Section

Type of Pit: Emergency Burn Settling Haul-Off Workover Drilling

Past Operator's License No. _____

Contact Person: _____

Past Operator's Name & Address: _____

Phone: _____

Title: _____

Signature: _____

New Operator's License No. _____

Contact Person: _____

New Operator's Name & Address: _____

Phone: _____

Title: _____

Signature: _____

Oil / Gas Purchaser: _____

Date: _____

Acknowledgment of Transfer: The above request for transfer of injection authorization, surface pit permit # _____ has been noted, approved and duly recorded in the records of the Kansas Corporation Commission. This acknowledgment of transfer pertains to Kansas Corporation Commission records only and does not convey any ownership interest in the above injection well(s) or pit permit.

_____ is acknowledged as
the new operator and may continue to inject fluids as authorized by
Permit No.: _____ . Recommended action: _____

Date: _____
Authorized Signature

_____ is acknowledged as
the new operator of the above named lease containing the surface pit
permitted by No.: _____ .

Date: _____
Authorized Signature

DISTRICT _____ EPR _____ PRODUCTION _____ UIC _____

KANSAS CORPORATION COMMISSION
OIL & GAS CONSERVATION DIVISION

Form KSONA-1

July 2014

Form Must Be Typed

Form must be Signed

All blanks must be Filled

**CERTIFICATION OF COMPLIANCE WITH THE
KANSAS SURFACE OWNER NOTIFICATION ACT**

This form must be submitted with all Forms C-1 (Notice of Intent to Drill); CB-1 (Cathodic Protection Borehole Intent); T-1 (Request for Change of Operator Transfer of Injection or Surface Pit Permit); and CP-1 (Well Plugging Application). Any such form submitted without an accompanying Form KSONA-1 will be returned.

Select the corresponding form being filed: C-1 (Intent) CB-1 (Cathodic Protection Borehole Intent) T-1 (Transfer) CP-1 (Plugging Application)

OPERATOR: License # _____

Name: _____

Address 1: _____

Address 2: _____

City: _____ State: _____ Zip: _____ + _____

Contact Person: _____

Phone: (_____) _____ Fax: (_____) _____

Email Address: _____

Well Location:

____ - ____ - ____ - ____ Sec. ____ Twp. ____ S. R. ____ East West

County: _____

Lease Name: _____ Well #: _____

If filing a Form T-1 for multiple wells on a lease, enter the legal description of the lease below:

Surface Owner Information:

Name: _____

Address 1: _____

Address 2: _____

City: _____ State: _____ Zip: _____ + _____

When filing a Form T-1 involving multiple surface owners, attach an additional sheet listing all of the information to the left for each surface owner. Surface owner information can be found in the records of the register of deeds for the county, and in the real estate property tax records of the county treasurer.

If this form is being submitted with a Form C-1 (Intent) or CB-1 (Cathodic Protection Borehole Intent), you must supply the surface owners and the KCC with a plat showing the predicted locations of lease roads, tank batteries, pipelines, and electrical lines. The locations shown on the plat are preliminary non-binding estimates. The locations may be entered on the Form C-1 plat, Form CB-1 plat, or a separate plat may be submitted.

Select one of the following:

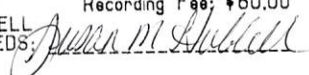
- I certify that, pursuant to the Kansas Surface Owner Notice Act (House Bill 2032), I have provided the following to the surface owner(s) of the land upon which the subject well is or will be located: 1) a copy of the Form C-1, Form CB-1, Form T-1, or Form CP-1 that I am filing in connection with this form; 2) if the form being filed is a Form C-1 or Form CB-1, the plat(s) required by this form; and 3) my operator name, address, phone number, fax, and email address.
- I have not provided this information to the surface owner(s). I acknowledge that, because I have not provided this information, the KCC will be required to send this information to the surface owner(s). To mitigate the additional cost of the KCC performing this task, I acknowledge that I must provide the name and address of the surface owner by filling out the top section of this form and that I am being charged a \$30.00 handling fee, payable to the KCC, which is enclosed with this form.

If choosing the second option, submit payment of the \$30.00 handling fee with this form. If the fee is not received with this form, the KSONA-1 form and the associated Form C-1, Form CB-1, Form T-1, or Form CP-1 will be returned.

I hereby certify that the statements made herein are true and correct to the best of my knowledge and belief.

Date: _____ Signature of Operator or Agent: _____ Title: _____

SUSAN M HUBBELL
REGISTER OF DEEDS



Date Recorded: 12/6/2017 9:05:00 AM



ASSIGNMENT OF OIL AND GAS LEASE

STATE OF KANSAS)
)
COUNTY OF KINGMAN)

KNOW ALL MEN BY THESE PRESENTS:


That the undersigned, Pratt Well Service, Inc. hereinafter called Assignor (whether one or more), for and in consideration of One Dollar (\$1.00) the receipt whereof is hereby acknowledged, does hereby sell, assign, transfer and set over unto 3G Production, LLC (hereinafter called Assignee), all of assignor's right, title interest in and under the oil and gas leases more particularly described on "Exhibit A" attached hereto:

See "Exhibit A"

together with the rights incident thereto and the personal property thereon, appurtenant thereto, or used or obtained in connection therewith.


And for the same consideration the Assignor covenants with the Assignee, its or his heirs, successors or assigns: That the Assignor is the lawful owner of and has good title to the interest above assigned in and to said lease, estate, rights and property, free and clear from all liens, encumbrances or adverse claims; That said lease is a valid and subsisting lease on the land above described, and all rentals and royalties due thereunder have been paid and all conditions necessary to keep the same in full force have been performed;

Executed, this 30th day of November, 2017

Pratt Well Service, Inc.


Kenneth C. Gates
President

ENTERED IN TRANSFER RECORD IN MY OFFICE
THIS 6th DAY OF December A.D., 2017
Carol O'Neil COUNTY CLERK



STATE OF KANSAS)

COUNTY OF Pratt) ss:

30th November, 2017, before me, the undersigned, a Notary Public, duly commissioned, in and for the County and State aforesaid, came Kenneth C. Gates as President on behalf of Pratt Well Service, Inc., personally known to be the same persons who executed the foregoing instrument of writing for the uses and purposes therein set forth.

IN WITNESS WHEREOF, I have hereunto set my hand and official seal the day and year last above written.

Lori R. Blea

Notary Public



EXHIBIT "A"

1. Name: CONRAD 1 & 2
- Date: August 22, 1977
- Lessor: Craig Outhwaite Conrad
- Lessee: John W. Kerns
- Legal Description: Southeast Quarter (SE/4) of Section 30, Township 28
 South, Range 9 West of the 6th P.M., Kingman County,
 Kansas
- Recording Data: Book 154 at page 121

RATIFICATION of said oil and gas lease dated July 30, 1981, recorded in Book 168 at page 360, executed by Everett Swander and Lola Swander, husband and wife.

2. Name: SWANDER & DARLINGTON OWWO
- Date: December ____, 1995
- Lessor: Lola Swander, Trustee of the Everett Swander
 Testamentary Trust, with the powers set forth in the Last
 Will and Testament of Everett Swander in Case
 No. 92PR38, Kingman County, Kansas
- Lessee: Pratt Well Service, Inc.
- Legal: Southwest Quarter (SW/4) of Section 20, Township 28
 South, Range 9 West of the 6th P.M.; West Half Southeast
 Quarter (W/2 SE/4) Section 20, Township 28 South, Range
 9 West of the 6th P.M.; and North Half Northeast Quarter
 (N/2 NE/4) of Section 29, Township 28 South, Range 9
 West of the 6th P.M. of Kingman County, Kansas
- Recording Data: Book 209 at page 12 (corrected by an Affidavit recorded in
 Book 210 at page 10

3. Name: WESTERMAN
- Date: December 4, 1973

Lessors: George L. Westerman and Amanda Westerman, his wife
Lessee: Oil Properties Co., Inc.
Legal Description: Southeast Quarter (SE/4) of Section 18, Township 30South,
Range 9 West of the 6th P.M., Kingman County, Kansas
Recording Data: Book 142 at page 129