

KANSAS CORPORATION COMMISSION
OIL & GAS CONSERVATION DIVISION

Form T-1
July 2014

Form must be Typed
Form must be Signed
All blanks must be Filled

**REQUEST FOR CHANGE OF OPERATOR
TRANSFER OF INJECTION OR SURFACE PIT PERMIT**

Form KSONA-1, Certification of Compliance with the Kansas Surface Owner Notification Act,
MUST be submitted with this form.

Check Applicable Boxes:

- Oil Lease: No. of Oil Wells _____ **
- Gas Lease: No. of Gas Wells _____ **
- Gas Gathering System: _____
- Saltwater Disposal Well - Permit No.: _____
Spot Location: _____ feet from N / S Line
_____ feet from E / W Line
- Enhanced Recovery Project Permit No.: _____
Entire Project: Yes No
Number of Injection Wells _____ **

Field Name: _____

**** Side Two Must Be Completed.**

Effective Date of Transfer: _____

KS Dept of Revenue Lease No.: _____

Lease Name: _____

_____ Sec. _____ Twp. _____ R. _____ E W

Legal Description of Lease: _____

County: _____

Production Zone(s): _____

Injection Zone(s): _____

Surface Pit Permit No.: _____
(API No. if Drill Pit, WO or Haul)

_____ feet from N / S Line of Section

_____ feet from E / W Line of Section

Type of Pit: Emergency Burn Settling Haul-Off Workover Drilling

Past Operator's License No. _____

Contact Person: _____

Past Operator's Name & Address: _____

Phone: _____

Title: _____

Signature: _____

New Operator's License No. _____

Contact Person: _____

New Operator's Name & Address: _____

Phone: _____

Oil / Gas Purchaser: _____

Date: _____

Title: _____

Signature: _____

Acknowledgment of Transfer: The above request for transfer of injection authorization, surface pit permit # _____ has been noted, approved and duly recorded in the records of the Kansas Corporation Commission. This acknowledgment of transfer pertains to Kansas Corporation Commission records only and does not convey any ownership interest in the above injection well(s) or pit permit.

_____ is acknowledged as
the new operator and may continue to inject fluids as authorized by
Permit No.: _____ . Recommended action: _____

Date: _____
Authorized Signature

_____ is acknowledged as
the new operator of the above named lease containing the surface pit
permitted by No.: _____ .

Date: _____
Authorized Signature

DISTRICT _____ EPR _____ PRODUCTION _____ UIC _____

Side Two

Must Be Filed For All Wells

KDOR Lease No.: _____

* Lease Name: _____ * Location: _____

Well No.	API No. (YR DRLD/PRE '67)	Footage from Section Line (i.e. FSL = Feet from South Line)		Type of Well (Oil/Gas/INJ/WSW)	Well Status (PROD/TA'D/Abandoned)
_____	_____	<u>Circle</u> FSL/FNL	<u>Circle</u> FEL/FWL	_____	_____
_____	_____	FSL/FNL	FEL/FWL	_____	_____
_____	_____	FSL/FNL	FEL/FWL	_____	_____
_____	_____	FSL/FNL	FEL/FWL	_____	_____
_____	_____	FSL/FNL	FEL/FWL	_____	_____
_____	_____	FSL/FNL	FEL/FWL	_____	_____
_____	_____	FSL/FNL	FEL/FWL	_____	_____
_____	_____	FSL/FNL	FEL/FWL	_____	_____
_____	_____	FSL/FNL	FEL/FWL	_____	_____
_____	_____	FSL/FNL	FEL/FWL	_____	_____
_____	_____	FSL/FNL	FEL/FWL	_____	_____
_____	_____	FSL/FNL	FEL/FWL	_____	_____
_____	_____	FSL/FNL	FEL/FWL	_____	_____
_____	_____	FSL/FNL	FEL/FWL	_____	_____
_____	_____	FSL/FNL	FEL/FWL	_____	_____
_____	_____	FSL/FNL	FEL/FWL	_____	_____
_____	_____	FSL/FNL	FEL/FWL	_____	_____
_____	_____	FSL/FNL	FEL/FWL	_____	_____
_____	_____	FSL/FNL	FEL/FWL	_____	_____
_____	_____	FSL/FNL	FEL/FWL	_____	_____
_____	_____	FSL/FNL	FEL/FWL	_____	_____
_____	_____	FSL/FNL	FEL/FWL	_____	_____
_____	_____	FSL/FNL	FEL/FWL	_____	_____
_____	_____	FSL/FNL	FEL/FWL	_____	_____
_____	_____	FSL/FNL	FEL/FWL	_____	_____
_____	_____	FSL/FNL	FEL/FWL	_____	_____

A separate sheet may be attached if necessary

* When transferring a unit which consists of more than one lease please file a separate side two for each lease. If a lease covers more than one section please indicate which section each well is located.

KANSAS CORPORATION COMMISSION
OIL & GAS CONSERVATION DIVISION

Form KSONA-1

July 2014

Form Must Be Typed

Form must be Signed

All blanks must be Filled

**CERTIFICATION OF COMPLIANCE WITH THE
KANSAS SURFACE OWNER NOTIFICATION ACT**

This form must be submitted with all Forms C-1 (Notice of Intent to Drill); CB-1 (Cathodic Protection Borehole Intent); T-1 (Request for Change of Operator Transfer of Injection or Surface Pit Permit); and CP-1 (Well Plugging Application). Any such form submitted without an accompanying Form KSONA-1 will be returned.

Select the corresponding form being filed: C-1 (Intent) CB-1 (Cathodic Protection Borehole Intent) T-1 (Transfer) CP-1 (Plugging Application)

OPERATOR: License # _____

Name: _____

Address 1: _____

Address 2: _____

City: _____ State: _____ Zip: _____ + _____

Contact Person: _____

Phone: (_____) _____ Fax: (_____) _____

Email Address: _____

Well Location:

____ - ____ - ____ - ____ Sec. ____ Twp. ____ S. R. ____ East West

County: _____

Lease Name: _____ Well #: _____

If filing a Form T-1 for multiple wells on a lease, enter the legal description of the lease below:

Surface Owner Information:

Name: _____

Address 1: _____

Address 2: _____

City: _____ State: _____ Zip: _____ + _____

When filing a Form T-1 involving multiple surface owners, attach an additional sheet listing all of the information to the left for each surface owner. Surface owner information can be found in the records of the register of deeds for the county, and in the real estate property tax records of the county treasurer.

If this form is being submitted with a Form C-1 (Intent) or CB-1 (Cathodic Protection Borehole Intent), you must supply the surface owners and the KCC with a plat showing the predicted locations of lease roads, tank batteries, pipelines, and electrical lines. The locations shown on the plat are preliminary non-binding estimates. The locations may be entered on the Form C-1 plat, Form CB-1 plat, or a separate plat may be submitted.

Select one of the following:

- I certify that, pursuant to the Kansas Surface Owner Notice Act (House Bill 2032), I have provided the following to the surface owner(s) of the land upon which the subject well is or will be located: 1) a copy of the Form C-1, Form CB-1, Form T-1, or Form CP-1 that I am filing in connection with this form; 2) if the form being filed is a Form C-1 or Form CB-1, the plat(s) required by this form; and 3) my operator name, address, phone number, fax, and email address.
- I have not provided this information to the surface owner(s). I acknowledge that, because I have not provided this information, the KCC will be required to send this information to the surface owner(s). To mitigate the additional cost of the KCC performing this task, I acknowledge that I must provide the name and address of the surface owner by filling out the top section of this form and that I am being charged a \$30.00 handling fee, payable to the KCC, which is enclosed with this form.

If choosing the second option, submit payment of the \$30.00 handling fee with this form. If the fee is not received with this form, the KSONA-1 form and the associated Form C-1, Form CB-1, Form T-1, or Form CP-1 will be returned.

I hereby certify that the statements made herein are true and correct to the best of my knowledge and belief.

Date: _____ Signature of Operator or Agent: _____ Title: _____

ASSIGNMENT AND BILL OF SALE

Return to: Bach Oil Production, Inc., PO Box 723, Alma, NE 68920

THIS ASSIGNMENT, CONVEYANCE AND BILL OF SALE, dated effective as of January 1, 2018, at 7:00 A.M. Local Time (the "Effective Date"), is from Rodger D. Wells and Lorraine M. Wells as Trustees of the Rodger D. Wells Revocable Trust, dated May 9, 1996, (hereinafter referred to as "Assignor") to Bach Oil Production Inc., a Kansas Corporation, whose address is PO Box 723, Alma, Nebraska 68920-0723 (hereinafter referred to as "Assignee").

FOR TEN DOLLARS (\$10.00) and other good and valuable consideration, the receipt and sufficiency of which are hereby acknowledged by Assignor, Assignor hereby transfers, grants, bargains, sells, conveys and assigns to Assignee the following (all of which are hereinafter referred to as the "Interests"):

1. All of Assignors' right, title and interest in and to the oil and gas lease(s) described in Exhibit "A" attached hereto and by this reference made a part hereof (hereinafter referred to as the "Leases"), together with identical undivided interests in and to all the property and rights incident thereto, including without limitation all of Assignors' rights in, to and under all agreements, product purchase and sale contracts, leases, permits, rights-of-way, easements, licenses, options and orders in any way related thereto;
2. All of Assignors' right, title and interest in and to the oil and/or gas wells, personal property, fixtures, pipelines, equipment and improvements now located on the lands, appurtenant thereto or used or obtained in connection therewith or with the production, treatment, sale or disposal of hydrocarbons produced therefrom or attributable thereto or processed thereon, and all other appurtenances thereto belonging; and
3. All right, title and interest of Assignors in and to and under all of the (i) Operating Agreements, (ii) Oil, Gas and other Mineral Sales, Purchase, Marketing and Processing Agreements, (iii) Unitization and Pooling Agreements, and pooling order of governmental agencies, (iv) easements and rights-of-way, and (v) other contracts and agreements and renewals and extensions thereof relating to the Leases and interests therein and the operation thereof and the discovery, production, processing, sale, transportation, marketing or other disposition of the oil, gas and other minerals produced and saved and to be produced and saved under and pursuant to the Leases and interests therein;
4. To the extent transferable, the benefit of the right to enforce the covenants and warranties, if any, which Assignors is entitled to enforce with respect to the foregoing properties, rights and interest against Assignors' predecessors in title to same and full substitution and subrogation of all rights accruing under the statutes of limitations or prescription under the laws of the State of Kansas;
5. All other interests, if any, owned by Assignors in and to the Leases.

This Assignment, Conveyance and Bill of Sale is made subject to all existing assignments, burdens and agreements including, without limitation the following:

1. All covenants, conditions and terms of the Leases;
2. All royalty interest owned or in the name of the Assignor shall be retained. This shall only include royalty interest and not over-riding royalty interest. Any over-riding royalty interest in the Assignor's name shall transfer to the Assignee.
3. All royalty interests, overriding royalty interests and other burdens on production as of the Effective Date;
4. All working interest assignments, record title and operating rights assignments of record;
5. All terms and provisions of the Operating Agreements, Farmout Agreements, Communitization Agreements, Participation Agreements, Gas Purchase Contracts and Surface Agreements covering the Leases.

This Assignment shall be made without warranty of title, either express or implied.

As to that portion of the Interests consisting of personal property and fixtures; ALL PERSONAL PROPERTY, MACHINERY, FIXTURES, EQUIPMENT AND MATERIALS CONVEYED HEREBY ARE SOLD AND ASSIGNED AND ACCEPTED BY ASSIGNEE, IN THEIR "WHERE IS, AS IS" CONDITION, WITHOUT ANY WARRANTIES WHATSOEVER, EXPRESS OR IMPLIED OR STATUTORY, OF MARKETABILITY, QUALITY, CONDITION, MERCHANTABILITY AND/OR FITNESS FOR THE PARTICULAR PURPOSE OR USE, ALL OF WHICH ARE EXPRESSLY DISCLAIMED.

Assignors shall indemnify, save and hold Assignee harmless from all claims, costs, taxes, expenses (including operating expenses) and liabilities with respect to the Interests which were incurred or had accrued prior to the Effective Date.

Assignee agrees, by accepting this Assignment, to assume responsibility for any and all wells (the "Wells) located on the Leases, whether producing or not, and the risk, cost, and expense of future operations, including plugging and abandoning said Wells. Assignee agrees to indemnify and hold harmless Assignor, its agents, employees and assigns, from all liability, claims, demands, or causes of action arising out of Assignee's operations in, or use of, the assigned Wells, including without limitation the proper plugging and abandonment of the Wells.

Assignor shall be entitled to receive all proceeds from production of oil and gas attributable to the Interests sold prior to the Effective Date plus any oil in the tanks as of the Effective Date.

Assignee shall be entitled to receive all proceeds, including proceeds from production of oil and gas, attributable to the Interests sold subsequent to the Effective Date except for oil in the tanks as of the Effective Date.

Assignee shall pay all sales and use taxes, filing and recording fees occasioned by or required in connection with the sale and transfer of the Interests.

Assignors warrant that it is not presently contemplating the filing of a receivership action or any action either in bankruptcy or outside of bankruptcy relating to Assignee's creditors nor does it foresee or have notice of the filing of any such type of action or proceeding by its creditors.

Assignors agree to take such other and further action and execute such further documents as may be requested by Assignee after closing to perfect and complete the purchase and sale of the Interests as contemplated herein.

If any provision of this Assignment, Conveyance and Bill of Sale or any application thereof shall be invalid or unenforceable, the remainder of this instrument and any other application of such provision shall not be affected thereby.

Assignors represent and warrant that it has paid, or will pay, all lawfully assessed production and personal property taxes associated with the Interests prior to the Effective Date regardless of when such production and personal property taxes are assessed or become due and payable.

Neither Assignors nor Assignee have made any representations, warranties or agreements in connection with the sale of the Interests other than as set forth in this Assignment, Conveyance and Bill of Sale.

The agreements, representations, warranties and indemnifications hereof shall extend beyond closing.

All of the terms, conditions, reservations and exceptions contained in this Assignment, Conveyance and Bill of Sale shall constitute covenants running with the Interests and shall bind and inure to the benefit of Assignors and Assignee and their respective partners, personal representatives, heirs, devisees, successors and assigns.

Unless provided otherwise, all recording references in Exhibit "A" are to the official real property records of the county in which the Interests are located.

This Assignment, Conveyance and Bill of Sale may be executed in any number of counterparts, each of which shall be considered an original for all purposes and shall bind the interests of the executing parties regardless of whether executed by all named parties.

ASSIGNOR:

Rodger D. Wells Revocable Trust, dated May 9, 1996

Rodger D. Wells
Rodger D. Wells, Trustee

Lorraine M. Wells
Lorraine M. Wells, Trustee


STATE OF KANSAS

For an acknowledgment in an individual capacity:

COUNTY OF PHILLIPS

Before me, the undersigned, a Notary Public, on this 8 day of January 2018, personally appeared Rodger D. Wells and Lorraine M. Wells, as Trustees of the Rodger D. Wells Revocable Trust, dated May 9, 1996, to me personally known to be the identical person(s) who subscribed the name of the maker thereof to the within and foregoing instrument and acknowledged to me that he executed the same as his free and voluntary act and deed, for the uses and purposes therein set forth.

IN TESTIMONY WHEREOF, I have hereunto set my hand and official seal the day and year last above written.



Kariye Stephen
Notary Public

ASSIGNEE:

BACH OIL PRODCUTION, INC.

Jason Bach
Jason Bach, President

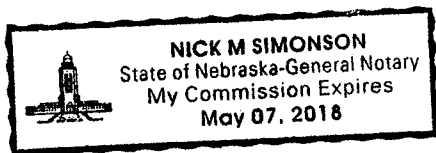
STATE OF NEBRASKA

For an acknowledgment by a Corporation:

COUNTY OF HARLAN

Before me, the undersigned, a Notary Public, on this 9th day of January 2018, personally appeared Jason Bach, of Bach Oil Production, Inc., a Kansas Corporation, to me personally known to be the identical person(s) who subscribed the name of the maker thereof to the within and foregoing instrument as its President and acknowledged to me that he executed the same as his free and voluntary act and deed, and as the free and voluntary act and deed of such entity, for the uses and purposes therein set forth.

IN TESTIMONY WHEREOF, I have hereunto set my hand and official seal the day and year last above written.



Nick M Simonson
Notary Public

EXHIBIT "A"

Attached hereto and made a part hereof, that certain Purchase and Sale Agreement, effective December 1, 2017, at 7:00 A.M., local time, from Rodger D. Wells Revocable Trust, dated May 9, 1996, as "Assignor" to Bach Oil Production, Inc., as "Assignee".

Heffron Unit:

Date: February 7, 1951
Lessor: Nellie M. Heffron, a widow, et al
Lessee: Don H. Peaker
Recorded: Book 131 Page 25
Legal: Insofar as said lease covers the E/2NE/4 of Section 23, Township 2 South, Range 19 West, Phillips County, Kansas

Date: April 9, 1951
Lessor: C. R. Bennett, et ux
Lessee: Don H. Peaker, et al
Recorded: Book 133 Page 87
Legal: Insofar as said lease covers the E/2NE/4 of Section 23, Township 2 South, Range 19 West, Phillips County, Kansas

Date: April 9, 1951
Lessor: Olive Millicent Kasishke, Exec., et al
Lessee: Don H. Peaker, et al
Recorded: Book 133 Page 189
Legal: Insofar as said lease covers the E/2NE/4 of Section 23, Township 2 South, Range 19 West, Phillips County, Kansas

Date: April 9, 1951
Lessor: J. H. Arrington, et ux
Lessee: Don H. Peaker, et al
Recorded: Book 133 Page 185
Legal: Insofar as said lease covers the E/2NE/4 of Section 23, Township 2 South, Range 19 West, Phillips County, Kansas

Date: March 9, 1951
Lessor: Agnes Hopper Hartzog, et al
Lessee: Don H. Peaker
Recorded: Book 134 Page 175
Legal: Insofar as said lease covers the W/2NE/4 of Section 23, Township 2 South, Range 19 West, Phillips County, Kansas

Date: July 5, 1951
Lessor: C. W. Frantz, et tux
Lessee: Don H. Peaker
Recorded: Book 137 Page 325
Legal: Insofar as said lease covers the W/2NE/4 of Section 23, Township 2 South, Range 19 West, Phillips County, Kansas

Date: September 27, 1951
Lessor: Theo. Close, single
Lessee: Don H. Peaker
Recorded: Book 137 Page 215
Legal: Insofar as said lease covers the W/2NE/4 of Section 23, Township 2 South, Range 19 West, Phillips County, Kansas

Date: September 27, 1951
Lessor: D. T. Brown Jr., et ux
Lessee: Don H. Peaker
Recorded: Book 137 Page 213
Legal: Insofar as said lease covers the W/2NE/4 of Section 23, Township 2 South, Range 19 West, Phillips County, Kansas

Date: September 7, 1951
Lessor: Harry Leland Wirick, Jr., et al
Lessee: Don H. Peaker
Recorded: Book 137 Page 203
Legal: Insofar as said lease covers the W/2NE/4 of Section 23, Township 2 South, Range 19 West, Phillips County, Kansas

Date: July 5, 1951
Lessor: Donald H. MacIvor
Lessee: Don H. Peaker
Recorded: Book 137 Page 327
Legal: Insofar as said lease covers the W/2NE/4 of Section 23, Township 2 South, Range 19 West, Phillips County, Kansas

Date: July 5, 1951
Lessor: Lester L. Ingram, et ux
Lessee: Don H. Peaker
Recorded: Book 137 Page 323
Legal: Insofar as said lease covers the W/2NE/4 of Section 23, Township 2 South, Range 19 West, Phillips County, Kansas

Date: July 5, 1951
Lessor: W. Claire Ingram, et ux
Lessee: Don H. Peaker
Recorded: Book 138 Page 385
Legal: Insofar as said lease covers the W/2NE/4 of Section 23, Township 2 South, Range 19 West, Phillips County, Kansas

Date: November 12, 1946
Lessor: Doris Fowler Childers, a widow, et al
Lessee: Carter Oil Co.
Recorded: Book 105 Page 245
Legal: Insofar as said lease covers the N/2SE/4 of Section 23, Township 2 South, Range 19 West, Phillips County, Kansas

Date: November 12, 1946
Lessor: Harry Leland Wirick, Jr., et al
Lessee: Carter Oil Co.
Recorded: Book 105 Page 253 (ratified in Book 109, Page 181)
Legal: Insofar as said lease covers the N/2SE/4 of Section 23, Township 2 South, Range 19 West, Phillips County, Kansas

Date: November 12, 1946
Lessor: Childress Royalty Co., et al
Lessee: Carter Oil Co.
Recorded: Book 105 Page 247
Legal: Insofar as said lease covers the N/2SE/4 of Section 23, Township 2 South, Range 19 West, Phillips County, Kansas

Date: November 15, 1946
Lessor: Alice D. Allan, et ux
Lessee: Carter Oil Co.
Recorded: Book 105 Page 249
Legal: Insofar as said lease covers the N/2SE/4 of Section 23, Township 2 South, Range 19 West, Phillips County, Kansas

Date: November 12, 1946
Lessor: A. A. Baker, et ux
Lessee: Carter Oil Co.
Recorded: Book 105 Page 251
Legal: Insofar as said lease covers the N/2SE/4 of Section 23, Township 2 South, Range 19 West, Phillips County, Kansas

Date: May 15, 1946
Lessor: Ross Kelly, et ux
Lessee: Carter Oil Co.
Recorded: Book 104 Page 249
Legal: Insofar as said lease covers the N/2SE/4 of Section 23, Township 2 South, Range 19 West, Phillips County, Kansas

Date: November 12, 1946
Lessor: W. O. Shock, et ux
Lessee: Carter Oil Co.
Recorded: Book 105 Page 243
Legal: Insofar as said lease covers the N/2SE/4 of Section 23, Township 2 South, Range 19 West, Phillips County, Kansas

Date: September 22, 1947
Lessor: Leo Ekstrom, et ux
Lessee: Carter Oil Co.
Recorded: Book 109 Page 97
Legal: Insofar as said lease covers the N/2SE/4 of Section 23, Township 2 South, Range 19 West, Phillips County, Kansas

Kelly-Axem Lease:

Date: May 15, 1946
Lessor: Ross Kelly and Anna Kelly, his wife
Lessee: Carter Oil Co.
Recorded: Book 104 Page 249
Legal: SE/4SE/4 of Section 23, Township 2 South, Range 19 West, Phillips County, Kansas

Date: November 12, 1946
Lessor: W. O. Shock and Lida O. Shock, his wife
Lessee: Carter Oil Co.
Recorded: Book 105 Page 243
Legal: SE/4SE/4 of Section 23, Township 2 South, Range 19 West, Phillips County, Kansas

Date: November 12, 1946
Lessor: Doris Fowler Childress, a widow, et al
Lessee: Carter Oil Co.
Recorded: Book 105 Page 245
Legal: SE/4SE/4 of Section 23, Township 2 South, Range 19 West, Phillips County, Kansas

Date: November 12, 1946
Lessor: Childress Royalty Co., et al
Lessee: Carter Oil Co.
Recorded: Book 105 Page 247
Legal: SE/4SE/4 of Section 23, Township 2 South, Range 19 West, Phillips County, Kansas

Date: November 15, 1946
Lessor: Alice D. Allan, et ux
Lessee: Carter Oil Co.
Recorded: Book 105 Page 249
Legal: SE/4SE/4 of Section 23, Township 2 South, Range 19 West, Phillips County, Kansas

Date: November 12, 1946
Lessor: A. A. Baker, et ux
Lessee: Carter Oil Co.
Recorded: Book 105 Page 251
Legal: SE/4SE/4 of Section 23, Township 2 South, Range 19 West, Phillips County, Kansas

Date: November 12, 1946
Lessor: Harry Leland Wirick, Jr., et al
Lessee: Carter Oil Co.
Recorded: Book 105 Page 253 (ratified in Book 109, Page 181)
Legal: SE/4SE/4 of Section 23, Township 2 South, Range 19 West, Phillips County, Kansas

Date: September 22, 1947
Lessor: Leo Ekstrom, et ux
Lessee: Carter Oil Co.
Recorded: Book 109 Page 97
Legal: SE/4SE/4 of Section 23, Township 2 South, Range 19 West, Phillips County, Kansas

Kelly Water Disposal Lease:

Date: January 15, 1985
Lessor: Melvin Kelly and Gertrude Kelly, husband and wife
Lessee: Credo Petroleum, et al
Recorded: NA
Legal: S/2SE/4 of Section 23, Township 2 South, Range 19 West, Phillips County, Kansas
This lease grants the lessees the right to use the Dayton-Axem-Credo #15-23 Well, drilled on the lease and temporarily abandoned as a dry hole on September of 1984, as a disposal for the disposal and injection of produced water. This lease does not grant the lessees the rights to explore for and produce any oil, gas or other minerals.



BACH OIL PRODUCTION, INC.
JASON L. BACH, President

P.O. Box 723
Alma, Nebraska 68920

Office: (308) 928-8920
Fax: (308) 928-8920

January 8, 2017

To: Kansas Corporation Commission

Effective January 1, 2018 Pioneer Resources, operator number 32016, has transferred the operations for the following leases listed below, to Bach, Jason, dba Bach Oil Production, operator number 31569.


Kelly Lease – S/2SE/4 of Section 23, Township 2 South, Range 19 West, Phillips County, Kansas.

Heffron Unit – NE/4 and the N/2SE/4 of Section 23, Township 2 South, Range 19 West, Phillips County, Kansas.

Pioneer Resources, Inc.



Rodger D. Wells



Bach, Jason dba Bach Oil Production