

KANSAS CORPORATION COMMISSION
OIL & GAS CONSERVATION DIVISION

Form T-1
July 2014

Form must be Typed
Form must be Signed
All blanks must be Filled

**REQUEST FOR CHANGE OF OPERATOR
TRANSFER OF INJECTION OR SURFACE PIT PERMIT**

Form KSONA-1, Certification of Compliance with the Kansas Surface Owner Notification Act,
MUST be submitted with this form.

Check Applicable Boxes:

- Oil Lease: No. of Oil Wells _____ **
- Gas Lease: No. of Gas Wells _____ **
- Gas Gathering System: _____
- Saltwater Disposal Well - Permit No.: _____
Spot Location: _____ feet from N / S Line
_____ feet from E / W Line
- Enhanced Recovery Project Permit No.: _____
Entire Project: Yes No
Number of Injection Wells _____ **

Field Name: _____

**** Side Two Must Be Completed.**

Effective Date of Transfer: _____

KS Dept of Revenue Lease No.: _____

Lease Name: _____

_____ Sec. _____ Twp. _____ R. _____ E W

Legal Description of Lease: _____

County: _____

Production Zone(s): _____

Injection Zone(s): _____

Surface Pit Permit No.: _____
(API No. if Drill Pit, WO or Haul)

_____ feet from N / S Line of Section

_____ feet from E / W Line of Section

Type of Pit: Emergency Burn Settling Haul-Off Workover Drilling

Past Operator's License No. _____

Contact Person: _____

Past Operator's Name & Address: _____

Phone: _____

Title: _____

Signature: _____

New Operator's License No. _____

Contact Person: _____

New Operator's Name & Address: _____

Phone: _____

Title: _____

Signature: _____

Oil / Gas Purchaser: _____

Date: _____

Acknowledgment of Transfer: The above request for transfer of injection authorization, surface pit permit # _____ has been noted, approved and duly recorded in the records of the Kansas Corporation Commission. This acknowledgment of transfer pertains to Kansas Corporation Commission records only and does not convey any ownership interest in the above injection well(s) or pit permit.

_____ is acknowledged as
the new operator and may continue to inject fluids as authorized by
Permit No.: _____ . Recommended action: _____

Date: _____
Authorized Signature

_____ is acknowledged as
the new operator of the above named lease containing the surface pit
permitted by No.: _____ .

Date: _____
Authorized Signature

DISTRICT _____ EPR _____ PRODUCTION _____ UIC _____

KANSAS CORPORATION COMMISSION
OIL & GAS CONSERVATION DIVISION

Form KSONA-1

July 2014

Form Must Be Typed

Form must be Signed

All blanks must be Filled

**CERTIFICATION OF COMPLIANCE WITH THE
KANSAS SURFACE OWNER NOTIFICATION ACT**

This form must be submitted with all Forms C-1 (Notice of Intent to Drill); CB-1 (Cathodic Protection Borehole Intent); T-1 (Request for Change of Operator Transfer of Injection or Surface Pit Permit); and CP-1 (Well Plugging Application). Any such form submitted without an accompanying Form KSONA-1 will be returned.

Select the corresponding form being filed: C-1 (Intent) CB-1 (Cathodic Protection Borehole Intent) T-1 (Transfer) CP-1 (Plugging Application)

OPERATOR: License # _____

Name: _____

Address 1: _____

Address 2: _____

City: _____ State: _____ Zip: _____ + _____

Contact Person: _____

Phone: (_____) _____ Fax: (_____) _____

Email Address: _____

Well Location:

____ - ____ - ____ - ____ Sec. ____ Twp. ____ S. R. ____ East West

County: _____

Lease Name: _____ Well #: _____

If filing a Form T-1 for multiple wells on a lease, enter the legal description of the lease below:

Surface Owner Information:

Name: _____

Address 1: _____

Address 2: _____

City: _____ State: _____ Zip: _____ + _____

When filing a Form T-1 involving multiple surface owners, attach an additional sheet listing all of the information to the left for each surface owner. Surface owner information can be found in the records of the register of deeds for the county, and in the real estate property tax records of the county treasurer.

If this form is being submitted with a Form C-1 (Intent) or CB-1 (Cathodic Protection Borehole Intent), you must supply the surface owners and the KCC with a plat showing the predicted locations of lease roads, tank batteries, pipelines, and electrical lines. The locations shown on the plat are preliminary non-binding estimates. The locations may be entered on the Form C-1 plat, Form CB-1 plat, or a separate plat may be submitted.

Select one of the following:

- I certify that, pursuant to the Kansas Surface Owner Notice Act (House Bill 2032), I have provided the following to the surface owner(s) of the land upon which the subject well is or will be located: 1) a copy of the Form C-1, Form CB-1, Form T-1, or Form CP-1 that I am filing in connection with this form; 2) if the form being filed is a Form C-1 or Form CB-1, the plat(s) required by this form; and 3) my operator name, address, phone number, fax, and email address.
- I have not provided this information to the surface owner(s). I acknowledge that, because I have not provided this information, the KCC will be required to send this information to the surface owner(s). To mitigate the additional cost of the KCC performing this task, I acknowledge that I must provide the name and address of the surface owner by filling out the top section of this form and that I am being charged a \$30.00 handling fee, payable to the KCC, which is enclosed with this form.

If choosing the second option, submit payment of the \$30.00 handling fee with this form. If the fee is not received with this form, the KSONA-1 form and the associated Form C-1, Form CB-1, Form T-1, or Form CP-1 will be returned.

I hereby certify that the statements made herein are true and correct to the best of my knowledge and belief.

Date: _____ Signature of Operator or Agent: _____ Title: _____

RTN-Noble Petroleum, Inc.
(7) 3101 N. Rock Rd.
Wichita, KS 67226

LL88-1

Form 88 (producers) Rev. 1-83 (Paid-up)

Kans. - Okla. - Colo.



Butler County, KS
- MARCIA MCCOY -
REGISTER OF DEEDS
Book #: 2009 Page: 7630
Receipt #: 50976 Total Fees: \$16.00
Pages Recorded: 3
Date Recorded: 10/30/2008 4:45:58 PM

© 1983 David Carter Company

OIL AND GAS LEASE

BUTLISOL

THIS AGREEMENT, Entered into this 17th day of September, 2008, between, J. Keith Sommers and Carlene A. Sommers, husband and wife, 6234 NW 100th Street, Potwin, KS 67123, hereinafter called lessor, and Noble Petroleum, Inc., 3101 North Rock Road, Suite 125, Wichita, KS 67226, hereinafter called lessee, does witness:

1. That lessor, for and in consideration of the sum of Ten and More Dollars (\$10.00) in hand paid and of the covenants and agreements hereinafter contained to be performed by lessee, has this day granted, leased, and let and by these presents does hereby grant, lease, and let exclusively unto the lessee the hereinafter described land, with any reversionary rights therein, and with the right to unitize this lease or any part thereof with other oil and gas leases as to all or any part of the lands covered thereby as hereinafter provided, for the purpose of carrying on geological, geophysical and other exploratory work thereon, including core drilling and the drilling, mining, and operating for, producing and saving all of the oil, gas, gas condensate, gas distillate, casinghead gasoline and their respective constituent vapors, and all other gases, found thereon, the exclusive right of injecting water, brine, and other fluids and substances into the subsurface strata, and for constructing roads, laying pipe lines, building tanks, storing oil, building power stations, electrical lines and other structures thereon necessary or convenient for the economical operation of said land alone or conjointly with neighboring lands, to produce, save, take care of, and manufacture all of such substances, and the injection of water, brine, and other substances into the subsurface strata, said tract of land being situated in the County of Butler, State of Kansas, and described as follows:


The East Half of the Northwest Quarter (E2NW4) of Section 27, Township 24 South, Range 4 East

containing 80.00 acres, more or less.

2. This lease shall remain in force for a term of Three (3) years (called "primary term") and as long thereafter as oil, gas, casinghead gas, casinghead gasoline or any of the products covered by this lease is or can be produced.
3. The lessee shall deliver to lessor as royalty, free of cost, on the lease, or into the pipe line to which lessee may connect its wells the equal one-eighth part of all oil produced and saved from the leased premises, or at the lessee's option may pay to the lessor for such one-eighth royalty the market price at the wellhead for oil of like grade and gravity prevailing on the day such oil is run into the pipe line or into storage tanks.
4. The lessee shall pay to the lessor, as a royalty, one-eighth (1/8th) of the proceeds received by the lessee from the sale of gas, gas condensate, gas distillate, casinghead gas, gas used for the manufacture of gasoline or any other product, and all other gases, including their constituent parts, produced from the land herein leased. If such gas is not sold by the lessee, lessee may pay or tender annually at or before the end of each yearly period during which such gas is not sold, as a shut-in royalty, whether one or more wells, an amount equal to one dollar per net mineral acre, and while shut in said royalty is so paid or tendered, it will be considered under all provisions of this lease that gas is being produced in paying quantities. The first yearly period during which such gas is not sold shall begin on the date the first well is completed for production of gas.
5. This lease is a paid-up lease and may be maintaining during primary term without further payments or drilling operations.
6. In the event said lessor owns a less interest in the above described land than the entire and undivided fee simple estate therein then the royalties herein provided for shall be paid to said lessor only in the proportion which his interest bears to the whole and undivided fee; however, in the event the title to any interest in said land should revert to lessor, or his heirs, or his or their grantee, this lease shall cover such reversion.
7. The lessee shall have the right to use, free of cost, gas, oil and water found on said land for its operations thereon, except water from existing wells of the lessor. When required by lessor, the lessee shall bury its pipe lines below plow depth and shall pay for damage caused by its operations to growing crops on said land. No well shall be drilled nearer than 200 feet to the house or barn now on said premises without written consent of the lessor. Lessee shall have the right at any time during, or after the expiration of the lease to remove all machinery fixtures, houses, buildings and other structures placed on said premises, including the right to draw and remove all casing.
8. If the estate of either party hereto is assigned (and the privilege of assigning in whole or in part is expressly allowed), the covenants hereof shall extend to the heirs, devisees, executors, administrators, successors, and assigns, but no change or division in ownership of the land, or royalties, however accomplished, shall operate to enlarge the obligations or diminish the rights of lessee, and no change of ownership in the land or in the royalties or any sum due under this lease shall be binding on the lessee until it has been furnished with either the original recorded instrument of conveyance or a duly certified copy thereof, or a certified copy of the will of any deceased owner and of the probate thereof, or certified copy of the proceedings showing appointment of an administrator of the estate of any deceased owner, whichever is appropriate together with all original recorded instruments of conveyance or duly certified copies thereof necessary in showing a complete chain of title back to lessor of the full interest claimed, and all advance payments of rentals made hereunder before receipt of said documents shall be binding on any direct or indirect assignee, grantee, devisee, or administrator, executor, or heir of lessor.
9. If the leased premises are now or shall hereafter be owned in severality or in separate tracts, the premises may nonetheless be developed and operated as one lease, and all royalties accruing hereunder shall be divided among and paid to such separate owners in the proportion that the acreage owned by each separate owner bears to the entire leased acreage. There shall be no obligations on the part of the lessee to offset wells on separate tracts into which the land covered by the lease may now or hereafter be divided by sale, devisee, descent or otherwise, or to furnish separate measuring or receiving tanks.
10. Lessor hereby warrants and agrees to defend the title to the land herein described and agrees that the lessee, at its option, may pay and discharge in whole or in part any taxes, mortgages or other liens existing, levied, or assessed on or against the above described lands and, in event it exercises such options it shall be subrogated to the rights of any holder or holders thereof and may reimburse itself by applying to the discharge of any such mortgage tax or other lien, any royalty accruing hereunder.
11. If after the expiration of the primary term, production of oil or gas should cease from any cause, this lease shall not terminate if lessee commences additional drilling or reworking operations within one hundred-twenty (120) days thereafter, or if as the expiration of the primary term, oil or gas is not being produced on said land, but lessee is then engaged in drilling or reworking operations thereon, then in either event, this lease shall remain in force so long as operations are prosecuted either on the same well or any other well thereafter commenced with no cessation of more than one hundred-twenty(120) consecutive days, and if they result in production of oil or gas, this lease shall remain in effect so long thereafter as there is production of oil or gas under any provision of this lease.
12. Lessee may at any time surrender or cancel this lease in whole or in part by delivering or mailing such release to the lessor, or by placing same of record in the proper county. In case said lease is surrendered and canceled as to only a portion of the acreage covered thereby, then all payments and liabilities thereafter accruing under the terms of said lease as to the portion canceled shall cease and determine, but as to the portion of the acreage not released the terms and provisions of this lease shall continue and remain in full force and effect for all purposes.
13. All provisions hereof, express or implied, shall be subject to all federal and state laws and the orders, rules, or regulations (and interpretations thereof) of all governmental agencies administering the same, and this lease shall not be in any way terminated wholly or partially nor shall the lessee be liable in damages for failure to comply with any of the express or implied provisions hereof if such failure accords with any such laws, orders, rules or regulations (or interpretations thereof). If lessee should be prevented during the last six months of the primary term hereof from drilling a well hereunder by the order of any constituted authority having jurisdiction thereover, the primary term of this lease shall continue until six months after said order is suspended.
14. Lessee, at its option, is hereby given the right and power to pool or combine into one or more units the land covered by this lease, or any portion thereof, with other land covered by another lease, or leases when, in lessee's judgment, it is necessary or advisable to do so in order to properly develop and operate said lease premises so as to promote the conservation of such minerals in and under said land, such pooling to be in a unit or units not exceeding 40 acres each in the event of an oil well, or into a unit or units not exceeding 640 acres each in the event of a gas and/or condensate or distillate well, plus a tolerance of ten percent (10%) to conform to Governmental Survey quarter sections. Lessee shall execute in writing and file for record in the county in which the land is situated an instrument identifying and describing the pooled acreage. The entire acreage so pooled into a unit or units shall be treated for all purposes, except the payments of royalties on production from the pooled unit, as if it were included in this lease. If production is found on any part of the pooled acreage it shall be treated as if production is had from this lease whether any well is located on the land covered by this lease or not. Any well drilled on any such unit shall be and constitute a well hereunder. In lieu of the royalties elsewhere herein specified lessor shall receive on production from the unit so pooled only such portion of the royalty stipulated herein as the amount of his net royalty interest therein on an acreage basis bears to the total mineral acreage so pooled in the particular unit involved.
15. This lease and all its terms, conditions, and stipulations shall extend to and be binding on all successors of said lessor and lessee.

See Exhibit "A" Attached hereto and made a part hereof.

IN WITNESS WHEREOF, we sign the day and year first above written.


J. Keith Sommers


(Carlene A. Sommers)

REC 11
COMP 11
NUM 11

ACKNOWLEDGEMENT FOR INDIVIDUAL (Kans., Okla., and Colo.)

STATE OF KANSAS)
COUNTY OF Burns) ss.

Before me, the undersigned, a Notary Public, within and for said county and state on this 17th day of September, 2008, personally appeared J. Keith Sommers and Carlene A. Sommers, husband and wife, to me personally known to be the identical person(s) who executed the within and foregoing instrument and acknowledged to me that they executed the same as their free and voluntary act and deed for the uses and purposes therein set forth.

IN WITNESS WHEREOF, I have hereunto set my hand and official seal the day and year last above written.

My commission expires 7-24-10

Harold S. Slaughter
Notary Public



ACKNOWLEDGEMENT FOR INDIVIDUAL (Kans., Okla., and Colo.)

STATE OF _____)
COUNTY OF _____) ss.

Before me, the undersigned, a Notary Public, within and for said county and state on this _____ day of _____, 20____, personally appeared _____ to me personally known to be the identical person(s) who executed the within and foregoing instrument and acknowledged to me that _____ executed the same as _____ free and voluntary act and deed for the uses and purpose therein set forth.

IN WITNESS WHEREOF, I have hereunto set my hand and official seal the day and year last above written.

My commission expires _____
Notary Public

ACKNOWLEDGMENT FOR CORPORATION

STATE OF _____)
COUNTY OF _____) ss.

On this _____ day of _____, A.D., 20____, before me, the undersigned, a Notary Public in and for the county and state aforesaid, personally appeared _____ to me personally known to be the identical person who signed the name of the maker thereof to the within and foregoing instrument as its President and acknowledged to me that _____ executed the same as _____ free and Voluntary act and deed, and as the free and voluntary act and deed of said corporation, for the uses and purposes therein set forth.

Given under my hand and seal the day and year last above written.

My commission expires _____
Notary Public

EXHIBIT "A"

Attached to and made a part of that certain Oil and Gas Lease dated September 17th, 2008, by and between J. Keith Sommers and Carlene A. Sommers, husband and wife, as Lessor to Noble Petroleum, Inc., as Lessee, covering the ~~North~~ Half of the ~~North~~ Northeast Quarter (N2NE4) of Section 28, Township 24 South, Range 4 East, Butler County, Kansas. ^{Northwest 1/4} ^{ES 1/4} ^{JKS} ^{CA5}

1. The undersigned hereby gives permission to Noble Petroleum, Inc., and/or its assigns to enter the above described property with the necessary seismograph equipment for the purpose of conducting a seismic survey. Noble Petroleum, Inc. and/or its assigns shall conduct all operations in a careful, diligent, workmanlike manner. Necessary line clearance and tree trimming is authorized. Noble Petroleum, Inc. will not knowingly commence seismic surveying on leased property at a time when rain or moisture has rendered the surface of the ground susceptible to deep tire tracks or ruts. Noble will use its best efforts to protect the integrity of the surface of said lease in as near as reasonably possible to its current condition.
2. In the event of drilling activities on said lease Noble Petroleum, Inc. will work with the landowner to determine the best path for ingress and egress to best protect the lands and to cause as little interference as reasonably possible to landowners and or tenants operations and use for farming and ranching.
3. In granting permission to Noble Petroleum, Inc. and/or its assigns, Noble Petroleum, Inc. and/or its assigns agrees to protect and hold harmless lessor from any claims and damages that may result from this work. Noble Petroleum, Inc. and/or its assigns shall pay to Lessor and/or its Fee Tenant, crop damage fees commensurate with current crop values at time of said damage; total fee to be paid by check or draft within 10 days following conclusion of said survey.

I certify that I have the legal right to grant Noble Petroleum, Inc. permission to conduct seismic operations across the premises described herein and agree to the conditions of this general survey request.

Signed for Identification:


(J. Keith Sommers)


(Carlene A. Sommers)

RTN: Noble Petroleum, Inc.
(2) 3101 N. Rock Rd, Suite 125
Wichita, KS 67226

ASSIGNMENT OF INTEREST IN OIL AND GAS LEASE

KNOW ALL MEN BY THESE PRESENTS:

That the undersigned, **Noble Petroleum, Inc.**, 3101 N. Rock Road, Suite 125, Wichita, Kansas 67226, hereinafter called "Assignor", for and in consideration of One Dollar (\$1.00) and other good and valuable consideration, the receipt of which is hereby acknowledged, does hereby sell, assign, transfer and set over unto the following parties, hereinafter called "Assignees", the undivided interest set forth opposite their names, to-wit:

GV OIL, LLC.
3101 N. Rock Road, Suite 125
Wichita, Kansas 67226
an undivided .42 W.I.

Ablah Consolidated Investments, LLC.
3101 N. Rock Road, Suite 125
Eureka, Kansas 67045
an undivided .42 W.I.

C & G Drilling Company
701 E. River
Wichita, Kansas 67206
an undivided .10 W.I.

CJA Investments, LLC
3101 N. Rock Road, Suite 125
Wichita, KS. 67226
an undivided .01 W.I.

CJA, LLC
3101 N. Rock Road, Suite 125
Wichita, KS. 67226
an undivided .01 W.I.

BJA, LLC
3101 N. Rock Road, Suite 125
Wichita, KS. 67226
an undivided .01 W.I.

RMA, LLC
3101 N. Rock Road, Suite 125
Wichita, KS. 67226
an undivided .01 W.I.

NJA, LLC
3101 N. Rock Road, Suite 125
Wichita, KS. 67226
an undivided .01 W.I.

EJA, LLC
3101 N. Rock Road, Suite 125
Wichita, KS. 67226
an undivided .01 W.I.

Gerald D. Honas, Trustee of the Gerald D. Honas
Revocable Trust dated October 19, 1993
2501 Cedar Crest Drive
Wichita, KS. 67223
an undivided .035 ORRI

Carol L. Sherman
8031 E. Windwood Street
Wichita, Kansas 67226
an undivided .005 ORRI

Mari J. Rech and/or Robert E. Rech, JTROS
2517 High Point Circle
Wichita, Kansas 67205
an undivided .005 ORRI

Michael Cyphers and/or Judy Cyphers, JTROS
5126 Yorkshire
BelAire, Kansas 67226
an undivided .005 ORRI



BUTLER COUNTY, KS
REGISTER OF DEEDS
Marcia McCoy

REC
COMP
NUM

Book: 2013 Page: 1045
Receipt #: 74225 Total Fees: \$12.00
Pages Recorded: 2
Date Recorded: 10/5/2011 11:29:06 AM

Kansas Landman, LLC
7113 W. 135th Street, Suite 135
Overland Park, Kansas 66223

an undivided .005 ORRI

Gary L. Reed
14200 Brookline Court
Wichita, Kansas 67230

an undivided .005 ORRI

In and to the Oil and Gas Lease described as:

Lease Date: September 17, 2008
Recorded at: Book 2009, Page 7630
Lessor: J. Keith Sommers and Carlene A. Sommers, husband and wife
Lessee: Noble Petroleum, Inc.
Lease Description: E/2 NW/4 of Section 27, Township 24S, Range 4E
in Butler County, Kansas


together with the rights incident thereto and the personal property thereto and the personal property thereon, appurtenant thereto, or used or obtained in connection therewith.

The interests hereby assigned are subject to and shall bear their proportionate part of the overriding royalty interests on the above leases, as appears of record, during the term of the present valid and subsisting oil and gas lease, or any renewals or extensions thereof.

And for the same consideration, the Assignor covenants with the Assignees, their heirs, successors and assigns, that he is the lawful owner of and has good title to the interest above assigned in and to said oil and gas lease, estate, rights and properties, that said lease is a valid and subsisting lease on the land above described, and all rentals and royalties due thereunder have been paid and all conditions necessary to keep the same in full force have been duly performed.

Effective the 1st day of August, 2011.


NOBLE PETROLEUM, INC.


Jay Ablah, President

STATE OF KANSAS)
) ss
COUNTY OF SEDGWICK)

BEFORE ME, the undersigned, a Notary Public, within and for said County and State, on this 4th day of October, 2011, personally appeared Jay Ablah, President for Noble Petroleum, Inc., to me personally known to be the identical person who executed the within and foregoing instrument and acknowledged to me that he executed the same as his free and voluntary act and deed for the uses and purposes therein set forth.

IN WITNESS WHEREOF, I have hereunto set my hand and official seal the day and year last above written.


Patricia J. Pew

My Appointment expires: February 22, 2014

