

KANSAS CORPORATION COMMISSION
OIL & GAS CONSERVATION DIVISION

Form T-1
July 2014

Form must be Typed
Form must be Signed
All blanks must be Filled

**REQUEST FOR CHANGE OF OPERATOR
TRANSFER OF INJECTION OR SURFACE PIT PERMIT**

Form KSONA-1, Certification of Compliance with the Kansas Surface Owner Notification Act,
MUST be submitted with this form.

Check Applicable Boxes:

- Oil Lease: No. of Oil Wells _____ **
- Gas Lease: No. of Gas Wells _____ **
- Gas Gathering System: _____
- Saltwater Disposal Well - Permit No.: _____
Spot Location: _____ feet from N / S Line
_____ feet from E / W Line
- Enhanced Recovery Project Permit No.: _____
Entire Project: Yes No
Number of Injection Wells _____ **

Field Name: _____

**** Side Two Must Be Completed.**

Effective Date of Transfer: _____

KS Dept of Revenue Lease No.: _____

Lease Name: _____

_____ Sec. _____ Twp. _____ R. _____ E W

Legal Description of Lease: _____

County: _____

Production Zone(s): _____

Injection Zone(s): _____

Surface Pit Permit No.: _____
(API No. if Drill Pit, WO or Haul)

_____ feet from N / S Line of Section

_____ feet from E / W Line of Section

Type of Pit: Emergency Burn Settling Haul-Off Workover Drilling

Past Operator's License No. _____

Contact Person: _____

Past Operator's Name & Address: _____

Phone: _____

Title: _____

Signature: _____

New Operator's License No. _____

Contact Person: _____

New Operator's Name & Address: _____

Phone: _____

Oil / Gas Purchaser: _____

Date: _____

Title: _____

Signature: _____

Acknowledgment of Transfer: The above request for transfer of injection authorization, surface pit permit # _____ has been noted, approved and duly recorded in the records of the Kansas Corporation Commission. This acknowledgment of transfer pertains to Kansas Corporation Commission records only and does not convey any ownership interest in the above injection well(s) or pit permit.

_____ is acknowledged as
the new operator and may continue to inject fluids as authorized by
Permit No.: _____ . Recommended action: _____

Date: _____
Authorized Signature

_____ is acknowledged as
the new operator of the above named lease containing the surface pit
permitted by No.: _____ .

Date: _____
Authorized Signature

DISTRICT _____ EPR _____ PRODUCTION _____ UIC _____

KANSAS CORPORATION COMMISSION
OIL & GAS CONSERVATION DIVISION

Form KSONA-1

July 2014

Form Must Be Typed

Form must be Signed

All blanks must be Filled

**CERTIFICATION OF COMPLIANCE WITH THE
KANSAS SURFACE OWNER NOTIFICATION ACT**

This form must be submitted with all Forms C-1 (Notice of Intent to Drill); CB-1 (Cathodic Protection Borehole Intent); T-1 (Request for Change of Operator Transfer of Injection or Surface Pit Permit); and CP-1 (Well Plugging Application). Any such form submitted without an accompanying Form KSONA-1 will be returned.

Select the corresponding form being filed: C-1 (Intent) CB-1 (Cathodic Protection Borehole Intent) T-1 (Transfer) CP-1 (Plugging Application)

OPERATOR: License # _____

Name: _____

Address 1: _____

Address 2: _____

City: _____ State: _____ Zip: _____ + _____

Contact Person: _____

Phone: (_____) _____ Fax: (_____) _____

Email Address: _____

Well Location:

____ - ____ - ____ - ____ Sec. ____ Twp. ____ S. R. ____ East West

County: _____

Lease Name: _____ Well #: _____

If filing a Form T-1 for multiple wells on a lease, enter the legal description of the lease below:

Surface Owner Information:

Name: _____

Address 1: _____

Address 2: _____

City: _____ State: _____ Zip: _____ + _____

When filing a Form T-1 involving multiple surface owners, attach an additional sheet listing all of the information to the left for each surface owner. Surface owner information can be found in the records of the register of deeds for the county, and in the real estate property tax records of the county treasurer.

If this form is being submitted with a Form C-1 (Intent) or CB-1 (Cathodic Protection Borehole Intent), you must supply the surface owners and the KCC with a plat showing the predicted locations of lease roads, tank batteries, pipelines, and electrical lines. The locations shown on the plat are preliminary non-binding estimates. The locations may be entered on the Form C-1 plat, Form CB-1 plat, or a separate plat may be submitted.

Select one of the following:

- I certify that, pursuant to the Kansas Surface Owner Notice Act (House Bill 2032), I have provided the following to the surface owner(s) of the land upon which the subject well is or will be located: 1) a copy of the Form C-1, Form CB-1, Form T-1, or Form CP-1 that I am filing in connection with this form; 2) if the form being filed is a Form C-1 or Form CB-1, the plat(s) required by this form; and 3) my operator name, address, phone number, fax, and email address.
- I have not provided this information to the surface owner(s). I acknowledge that, because I have not provided this information, the KCC will be required to send this information to the surface owner(s). To mitigate the additional cost of the KCC performing this task, I acknowledge that I must provide the name and address of the surface owner by filling out the top section of this form and that I am being charged a \$30.00 handling fee, payable to the KCC, which is enclosed with this form.


If choosing the second option, submit payment of the \$30.00 handling fee with this form. If the fee is not received with this form, the KSONA-1 form and the associated Form C-1, Form CB-1, Form T-1, or Form CP-1 will be returned.

I hereby certify that the statements made herein are true and correct to the best of my knowledge and belief.

Date: _____ Signature of Operator or Agent: _____ Title: _____

STATE OF KANSAS
COUNTY OF Scott
The foregoing instrument was acknowledged before me his 21st day of June 1993
by Pearl E. Strickert, a widow

My commission expires 3-27-97 *Katherine L. Macy*
Notary Public



STATE OF KANSAS
COUNTY OF SCOTT
The foregoing instrument was acknowledged before me this 21st day of June 1993
by Beverly Strickert, a widow

ACKNOWLEDGMENT FOR INDIVIDUAL (KsOkCoNe)

My commission expires 3-27-97 *Katherine L. Macy*
Notary Public



STATE OF KANSAS
COUNTY OF SCOTT
The foregoing instrument was acknowledged before me this 21st day of June 1993
by Laurel Denise Binns and Richard Binns, her husband

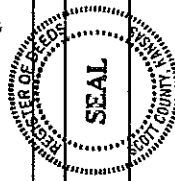
ACKNOWLEDGMENT FOR INDIVIDUAL (KsOkCoNe)

My commission expires 3-27-97 *Katherine L. Macy*
Notary Public



STATE OF _____
COUNTY OF _____
The foregoing instrument was acknowledged before me this _____ day of _____ 19____

ACKNOWLEDGMENT FOR INDIVIDUAL (KsOkCoNe)



STATE OF KANSAS SCOTT COUNTY, SS

This instrument was filed for record on the

22 day of June, AD, 1993 at

12:35 o'clock PM, and duly recorded in book

115 page 209

Abraham Wright

8:00 Register of Deeds

My commission expires
COMPUTER
NUMERICAL 15

Notary Public

OIL AND GAS LEASE

FROM _____
TO _____
Date _____ 19____
Section _____ Twp. _____ Rge. _____
No. of Acres _____ Term _____
County _____
STATE OF _____
County _____
This instrument was filed for record on the _____ day of _____, 19____
at _____ o'clock _____ M., and duly recorded in Book _____ Page _____ of the records of this office.
By _____
When recorded, return to _____
Register of Deeds.

STATE OF _____
COUNTY OF _____
The foregoing instrument was acknowledged before me this _____ day of _____ 19____
by _____ a _____
of _____
corporation, on behalf of the corporation.
My commission expires _____
Notary Public

ACKNOWLEDGMENT FOR CORPORATION (KsOkCoNe)

Form 33 JDT-BR

RATIFICATION OF OIL AND GAS MINING LEASE

KNOW ALL MEN BY THESE PRESENTS:

That the undersigned, for and in consideration of ONE DOLLAR (\$1.00), to us in hand paid, the receipt whereof is hereby acknowledged, do hereby ratify, approve and confirm that certain oil and gas lease dated 21st day of June 19 93,

executed by PEARL E. STRICKERT, a widow; 610 W. 6th St., Scott City, Kansas 67871; Beverly Strickert, a widow; Laurel Denise Binns and Richard Binns, her husband;

to WABASH ENERGY CORPORATION, P.O. BOX 595 Lawrenceville, IL 62439,

TOWNSHIP 17 SOUTH, RANGE 32 WEST

Section 36: SE 1/4

TOWNSHIP 18 SOUTH, RANGE 32 WEST

Section 1: E 1/2

of Section S 1, 36 Scott County, State of Kansas, Range 32 W


and recorded in Book 115 Page 209 of the records of said County; the undersigned hereby fully recognize said oil and gas lease as being in full force and effects as though the undersigned had personally signed, sealed and acknowledged the same.

The undersigned lessors, for themselves and their heirs, successors and assigns, hereby surrender and release all rights of dower and homestead in the premises herein described, insofar as said right of dower and homestead may in any way affect the purpose for which this ratification is made as recited herein.

Dated this 6th day of July 19 93 X [Signature] (SEAL) X [Signature] (SEAL)

STATE OF Nevada } ss. County of Clark } I, Leisa M. Knowlden, MAX D. STRICKERT

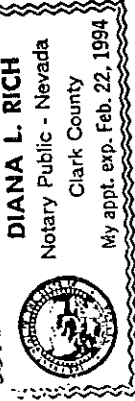
State aforesaid, do hereby certify that... personally known to me to be the same person... appeared before me this day in person and acknowledged that... signed, sealed and delivered the said instrument, including the release and waiver of the right of homestead, as... free and voluntary act, for the uses and purposes therein set forth.



STATE OF Nevada } ss. County of Clark } I, Diana L. Rich, Linda Strickert

State aforesaid, do hereby certify that... personally known to me to be the same person... appeared before me this day in person and acknowledged that... signed, sealed and delivered the said instrument, including the release and waiver of the right of homestead, as... free and voluntary act, for the uses and purposes therein set forth.

GIVEN under my hand and notarial seal this 8th day of July 19 93 Diana L. Rich Notary Public.



This space reserved for Filing



COMPUTER & NUMERICALS

STATE OF KANSAS, SCOTT COUNTY, SS This instrument was filed for record on the 6 day of June A.D. 1993 at 10 o'clock A.M. and duly recorded in book 122 page 142. [Signature] Register of Deeds

RATIFICATION OF OIL AND GAS MINING LEASE

KNOW ALL MEN BY THESE PRESENTS:

That the undersigned, for and in consideration of ONE DOLLAR (\$1.00), to us in hand paid, the receipt whereof is hereby acknowledged, do hereby ratify, approve and confirm that certain oil and gas lease dated 21st day of June, 1993,

executed by PEARL E. STRICKERT, a widow; 610 W. 6th St., Scott City, Kansas 67871; Beverly Strickert, a widow; Laurel Denise Binns and Richard Binns, her husband;

to WABASH ENERGY CORPORATION, P.O. BOX 595 Lawrenceville, IL 62439, covering the

TOWNSHIP 17 SOUTH, RANGE 32 WEST
Section 36: SE 1/4;
TOWNSHIP 18 SOUTH, RANGE 32 WEST
Section 1: E 1/2

This Space Reserved for Filing



COMPUTER & NUMERICALS

STATE OF KANSAS, SCOTT COUNTY, SS

This Instrument was filed for Record on the 6th day of June A.D. 1993 at 10 o'clock P.M. and duly recorded in book 122 page 141.
Sharon Wright
Tico Register of Deeds

of Section S 1, 36 Scott Township 17 & 18 S, Range 32 W
County, State of Kansas

and recorded in Book 115 Page 209 of the records of said County; the undersigned hereby fully recognize said oil and gas lease as being in full force and effects as though the undersigned had personally signed, sealed and acknowledged the same.

The undersigned lessors, for themselves and their heirs, successors and assigns, hereby surrender and release all rights of dower and homestead in the premises herein described, insofar as said right of dower and homestead may in any way affect the purpose for which this ratification is made as recited herein.

Dated this 12th day of August, 1993.

X Kaye G. Hallister (SEAL)
X Richard L. Hallister (SEAL)

STATE OF KANSAS } SS.

County of Mulvane }
Don M. Martorena

I, KARYL A. HALLISTER and Richard L. Hallister
State aforesaid, do hereby certify that KARYL whose name is subscribed to the foregoing instrument, personally known to me to be the same person as acknowledged that they signed and delivered the said instrument, including the release and waiver of the right of homestead, as their free and voluntary act for the uses and purposes therein set forth.

GIVEN under my hand and notarial seal this 12 day of August 1993
My commission expires 5/29, A.D. 1994

Notary Public.

STATE OF } SS.

County of }
I, }
State aforesaid, do hereby certify that }

personally known to me to be the same person whose name is subscribed to the foregoing instrument, appeared before me this day in person and acknowledged that signed, sealed and delivered the said instrument, including the release and waiver of the right of homestead, as free and voluntary act, for the uses and purposes therein set forth.

GIVEN under my hand and notarial seal this day of 19

My commission expires, A.D. 19 Notary Public.

ASSIGNMENT AND BILL OF SALE

KNOW ALL MEN BY THESE PRESENTS:

THAT THE UNDERSIGNED, **Wabash Energy Corporation, PO Box 595, Lawrenceville, IL 62439**, hereinafter called Assignor, for and in consideration of Ten Dollars (\$10.00) and other good and valuable consideration, the receipt of which is hereby acknowledged, does hereby grant, sell, transfer, assign, and convey unto, **Shakespeare Oil Company, Inc., 202 West Main St. Salem, IL 62881**, hereinafter called Assignee, all right, title, and interest in, to and under the properties described in Exhibit "A" attached hereto and made a part hereof for all purposes, together with all right, title, and interest in all wells located on the lands, it being the intention of Assignor to assign to Assignee all of its interest in the leases and the lands hereto, including all rights to any agreements, contracts, etc. associated with said wells and/or leases, together with the same proportionate interest in and to all the personal property located on the above described premises, appurtenant thereto, or used or obtained in connection therewith.

The Assignors do not warrant the title to the oil and gas leases herein assigned, either express or implied, except as against all persons claiming by, through, or under them, but the Assignee shall have the benefit of all warranties contained in the leases herein assigned and inuring to the benefit of the Assignors.

Assignor covenants with Assignee, its successors and assigns that the interests assigned hereunder are free and clear from all liens, mortgages, encumbrances, or adverse claims.

The interests assigned herein are subject to all royalty and overriding royalty interests of record.

It is specifically understood that this Assignment and Bill of Sale conveys working interest only and any royalty and overriding royalty interest owned by Assignor herein shall be excluded from this assignment.

TO HAVE AND TO HOLD THE SAME UNTO Assignee, its successors and assigns, forever.

Assignee agrees to indemnify and save and hold Assignor, and their successors, harmless from all claims, costs, expenses, and liabilities with respect to the leases which accrue or relate to the times on or after the effective date of this Assignment and Bill of Sale. Likewise, Assignor agrees to indemnify and save and hold Assignee, and its successors, harmless from all claims, costs, expenses, and liabilities with respect to the leases which accrue to the times prior to the effective date of this Assignment and Bill of Sale.

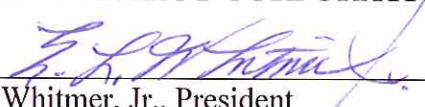
Assignor agrees to execute, acknowledge, and deliver such other instruments, documents, or other items as may be necessary or required to more fully carry out the transaction contemplated herein.

This Assignment and Bill of Sale shall be binding upon and inure to the benefit of the parties hereto together with their respective successors and assigns.

This Assignment and Bill of Sale is executed the 1st day of December, 2017, but shall be effective as of 7:00 A.M., December 1, 2017.

ASSIGNOR:

WABASH ENERGY CORPORATION

BY: 
E. L. Whitmer, Jr., President

ATTEST:

BY: 
Laura Buher, Secretary/Treasurer

ASSIGNEE:

SHAKESPEARE OIL COMPANY, INC.

BY: 
Donald R. Williams, Vice President

ATTEST:

BY: 
Doug Alberson, Treasurer

STATE OF ILLINOIS)
) ss.
COUNTY OF Lawrence)

CORPORATE ACKNOWLEDGMENT

Before me, Cheryl R. Baer, a Notary Public in and for said State, on this 1st day of December, 2017, personally appeared E. L. Whitmer, Jr., President, and Laura Buher, Secretary/Treasurer, of Wabash Energy Corporation, a corporation, to me known to be the identical persons who subscribed the name of the maker thereof to the foregoing instrument as its President and Secretary/Treasurer, and acknowledged to me that they executed the same as their free and voluntary act and deed, and as the free and voluntary act and deed of such corporation for the uses and purposes therein set forth.



Cheryl R. Baer
Notary Public
My Commission Expires: 8-11-18

STATE OF ILLINOIS)
) ss.
COUNTY OF MARION)

CORPORATE ACKNOWLEDGMENT

Before me, Cheryl R. Baer, a Notary Public in and for said State, on this 1st day of December, 2017, personally appeared Donald R. Williams, Vice President, and Doug Alberson, Treasurer, of Shakespeare Oil Company, Inc., a corporation, to me known to be the identical persons who subscribed the name of the maker thereof to the foregoing instrument as its Vice President and Treasurer, and acknowledged to me that they executed the same as their free and voluntary act and deed, and as the free and voluntary act and deed of such corporation for the uses and purposes therein set forth.



Cheryl R. Baer
Notary Public
My Commission Expires: 08-11-2018

EXHIBIT "A"

1. Janssen Lease (Plains Marketing #01-136985)
Wells: Janzen #1, Janzen #2, Janssen #3, Janssen #4

Oil and Gas Lease Agreement dated March 19, 1993, by and between Homer Janssen Inc., as Lessor, and Wabash Energy Corporation, as Lessee, recorded at Book 115 Page 6, in the office of the Register of Deeds, Scott County, Kansas, covering the following described lands, to-wit:

Township 18 South, Range 31 West, Scott County, Kansas
Section 6: N/2

2. Strickert Account II Lease (Plains Marketing #01-0136986)
Wells: Pearl Strickert #2, Pearl Strickert #3, Strickert #4, Strickert #5, Pearl Strickert Acct II #6, Pearl Strickert Acct II #7, Pearl Strickert Acct II #8, Strickert SWD #1, Strickert 1-WI

Oil and Gas Lease dated June 21, 1993, by and between Pearl E. Strickert, a widow, Beverly Strickert, a widow, and Laurel Denise Binns and Richard Binns, her husband, as Lessor, and Wabash Energy Corporation, as Lessee, recorded at Book 115 Page 209, in the office of the Register of Deeds, Scott County, Kansas, and as ratified by that certain Ratification of Oil and Gas Mining Lease dated July 6, 1993, recorded at Book 122 Page 142, in the office of the Register of Deeds, Scott County, Kansas, and as ratified by that certain Ratification of Oil and Gas Mining Lease dated August 12, 1993, recorded at Book 122 Page 141, in the office of the Register of Deeds, Scott County, Kansas, covering the following described lands, to-wit:

Township 17 South, Range 32 West, Scott County, Kansas
Section 36: SE/4

Township 18 South, Range 32 West, Scott County, Kansas
Section 1: E/2

3. Strickert-Christy Lease (Plains Marketing #01-136988)
Wells: Strickert-Christy #1

(a) Oil and Gas Lease dated January 7, 1995, by and between Pearl E. Strickert, a widow, Beverly Strickert, a widow, and Laurel Binns and Richard Binns, her husband, as Lessor, and Wabash Energy Corporation, as Lessee, recorded at Book 127 Page 174, in the office of the Register of Deeds, Scott County, Kansas, and as ratified by that certain Ratification of Oil and Gas Mining Lease dated January 31, 1995, recorded at Book 128 Page 12, in the office of the Register of Deeds, Scott County, Kansas, and as ratified by that certain Ratification of Oil and Gas Mining Lease dated April 20, 1995, recorded at Book 129 Page 202, in the office of the Register of Deeds, Scott County, Kansas.

(b) Oil and Gas Lease dated March 10, 1995, by and between Richard B. Christy and Marian E. Nolan as Trustees of the Richard B. Christy Revocable Trust dated January 13, 1983 and Adele Christy and Marian E. Nolan as Trustees of the Adele Christy Revocable Trust dated

January 13, 1983, as Lessor, and Wabash Energy Corporation, as Lessee, recorded at Book 128 Page 129, in the office of the Register of Deeds, Scott County, Kansas.

which said Leases cover the following described lands:

Township 18 South, Range 32 West, Scott County, Kansas
Section 1: NW/4

4. Brookover Lease (Plains Marketing #01-136990)
Wells: Sam Brookover Cattle #1

Oil and Gas Lease dated April 17, 1996, but effective May 1, 1996, by and between Brookover Cattle Co., Inc., as Lessor, and Wabash Energy Corporation, as Lessee, recorded at Book 136 Page 105, in the office of the Register of Deeds, Scott County, Kansas, covering the following described lands, to-wit:

Township 17 South, Range 31 West, Scott County, Kansas
Section 31: NW/4

5. Schowalter Account II Lease (Plains Marketing #01-136992)
Wells: Schowalter #3, Schowalter #4

Oil and Gas Lease dated February 3, 1995, by and between Schowalter Foundation, Inc., as Lessor, and Wabash Energy Corporation, as Lessee, recorded at Book 128 Page 16, in the office of the Register of Deeds, Scott County, Kansas, insofar and only insofar as said lease covers the following described lands, to-wit:

Township 18 South, Range 32 West, Scott County, Kansas
Section 12: NW NW, NW NE, SE SE, SE SW, NW SW

6. Strickert Account III Lease (Plains Marketing #01-0136987)
Wells: Strickert #9, Strickert #10, Strickert #11, Strickert SWD #2

(a) Oil and Gas Lease dated February 13, 1996, but effective March 13, 1996, by and between Pearl E. Strickert, a widow, Laurel Denice Binns and Richard A. Binns, her husband, and Beverly A. Strickert, a widow, as Lessor, and Wabash Energy Corporation, as Lessee, recorded at Book 134 Page 160, in the office of the Register of Deeds, Scott County, Kansas.

(b) Oil and Gas Lease dated February 13, 1996, but effective March 13, 1996, by and between Karyl Ann Hollister and Richard Hollister, her husband, as Lessor, and Wabash Energy Corporation, as Lessee, recorded at Book 135 Page 118, in the office of the Register of Deeds, Scott County, Kansas.

(c) Oil and Gas Lease dated February 13, 1996, but effective March 13, 1996, by and between Max Dale Strickert and Linda Strickert, his wife, as Lessor, and Wabash Energy Corporation, as Lessee, recorded at Book 135 Page 99, in the office of the Register of Deeds, Scott County, Kansas.

which said Leases cover the following described lands:

Township 17 South, Range 31 West, Scott County, Kansas
Section 31: SW/4

7. Hoeme Lease (Plains Marketing #01-136989)
Wells: Robert Hoeme, Jr. #1

Oil and Gas Lease dated March 13, 1993, by and between Robert Hoeme Jr. and Patricia Ann Hoeme, husband and wife, as Lessor, and Wabash Energy Corporation, as Lessee, recorded at Book 115 Page 200, in the office of the Register of Deeds, Scott County, Kansas, and as extended by that certain Extension of Oil and Gas Lease dated February 2, 1995, recorded at Book 127, Page 173, in the office of the Register of Deeds, Scott County, Kansas, covering the following described lands, to-wit:

Township 17 South, Range 31 West, Scott County, Kansas
Section 31: SE/4

8. Schowalter Account I Lease (Plains Marketing #01-136991)
Wells: Schowalter #2
Schowalter Account III Lease (Plains Marketing #01-136993)
Wells: Schowalter #6, Schowalter #7

Oil and Gas Lease dated February 3, 1995, by and between Schowalter Foundation, Inc., as Lessor, and Wabash Energy Corporation, as Lessee, recorded at Book 128 Page 16, in the office of the Register of Deeds, Scott County, Kansas, insofar and only insofar as said lease covers the following described lands, to-wit:

Township 18 South, Range 32 West, Scott County, Kansas
Section 12: SE NW, SE NE, NW SE

9. Dearden Lease (Plains Marketing #01-136994)
Wells: Dearden #1

Oil and Gas Lease dated March 18, 2002, by and between Clifford M. Dearden, Jr. and Virginia Dearden as Co-trustees of the Clifford M., Jr. and Virginia Dearden Revocable Trust U/T/A dated January 28, 1992, as Lessor, and Wabash Energy Corporation, as Lessee, recorded at Book 177 Page 148, in the office of the Register of Deeds, Scott County, Kansas, covering the following described lands, to-wit:

Township 18 South, Range 31 West, Scott County, Kansas
Section 7: NW/4