

KANSAS CORPORATION COMMISSION
OIL & GAS CONSERVATION DIVISION

Form T-1
July 2014

Form must be Typed
Form must be Signed
All blanks must be Filled

**REQUEST FOR CHANGE OF OPERATOR
TRANSFER OF INJECTION OR SURFACE PIT PERMIT**

Form KSONA-1, Certification of Compliance with the Kansas Surface Owner Notification Act,
MUST be submitted with this form.

Check Applicable Boxes:

- Oil Lease: No. of Oil Wells _____ **
- Gas Lease: No. of Gas Wells _____ **
- Gas Gathering System: _____
- Saltwater Disposal Well - Permit No.: _____
Spot Location: _____ feet from N / S Line
_____ feet from E / W Line
- Enhanced Recovery Project Permit No.: _____
Entire Project: Yes No
Number of Injection Wells _____ **

Field Name: _____

**** Side Two Must Be Completed.**

Effective Date of Transfer: _____

KS Dept of Revenue Lease No.: _____

Lease Name: _____

_____ Sec. _____ Twp. _____ R. E W

Legal Description of Lease: _____

County: _____

Production Zone(s): _____

Injection Zone(s): _____

Surface Pit Permit No.: _____
(API No. if Drill Pit, WO or Haul)

_____ feet from N / S Line of Section

_____ feet from E / W Line of Section

Type of Pit: Emergency Burn Settling Haul-Off Workover Drilling

Past Operator's License No. _____

Contact Person: _____

Past Operator's Name & Address: _____

Phone: _____

Title: _____

Signature: _____

New Operator's License No. _____

Contact Person: _____

New Operator's Name & Address: _____

Phone: _____

Oil / Gas Purchaser: _____

Date: _____

Title: _____

Signature: _____

Acknowledgment of Transfer: The above request for transfer of injection authorization, surface pit permit # _____ has been noted, approved and duly recorded in the records of the Kansas Corporation Commission. This acknowledgment of transfer pertains to Kansas Corporation Commission records only and does not convey any ownership interest in the above injection well(s) or pit permit.

_____ is acknowledged as
the new operator and may continue to inject fluids as authorized by

Permit No.: _____ . Recommended action: _____

Date: _____

Authorized Signature

_____ is acknowledged as
the new operator of the above named lease containing the surface pit

permitted by No.: _____ .

Date: _____

Authorized Signature

DISTRICT _____ EPR _____ PRODUCTION _____ UIC _____

KANSAS CORPORATION COMMISSION
OIL & GAS CONSERVATION DIVISION

Form KSONA-1

July 2014

Form Must Be Typed

Form must be Signed

All blanks must be Filled

CERTIFICATION OF COMPLIANCE WITH THE KANSAS SURFACE OWNER NOTIFICATION ACT

This form must be submitted with all Forms C-1 (Notice of Intent to Drill); CB-1 (Cathodic Protection Borehole Intent); T-1 (Request for Change of Operator Transfer of Injection or Surface Pit Permit); and CP-1 (Well Plugging Application). Any such form submitted without an accompanying Form KSONA-1 will be returned.

Select the corresponding form being filed: C-1 (Intent) CB-1 (Cathodic Protection Borehole Intent) T-1 (Transfer) CP-1 (Plugging Application)

OPERATOR: License # _____

Name: _____

Address 1: _____

Address 2: _____

City: _____ State: _____ Zip: _____ + _____

Contact Person: _____

Phone: (_____) _____ Fax: (_____) _____

Email Address: _____

Well Location:

____ - ____ - ____ - ____ Sec. ____ Twp. ____ S. R. ____ East West

County: _____

Lease Name: _____ Well #: _____

If filing a Form T-1 for multiple wells on a lease, enter the legal description of the lease below:

Surface Owner Information:

Name: _____

Address 1: _____

Address 2: _____

City: _____ State: _____ Zip: _____ + _____

When filing a Form T-1 involving multiple surface owners, attach an additional sheet listing all of the information to the left for each surface owner. Surface owner information can be found in the records of the register of deeds for the county, and in the real estate property tax records of the county treasurer.

If this form is being submitted with a Form C-1 (Intent) or CB-1 (Cathodic Protection Borehole Intent), you must supply the surface owners and the KCC with a plat showing the predicted locations of lease roads, tank batteries, pipelines, and electrical lines. The locations shown on the plat are preliminary non-binding estimates. The locations may be entered on the Form C-1 plat, Form CB-1 plat, or a separate plat may be submitted.

Select one of the following:

- I certify that, pursuant to the Kansas Surface Owner Notice Act (House Bill 2032), I have provided the following to the surface owner(s) of the land upon which the subject well is or will be located: 1) a copy of the Form C-1, Form CB-1, Form T-1, or Form CP-1 that I am filing in connection with this form; 2) if the form being filed is a Form C-1 or Form CB-1, the plat(s) required by this form; and 3) my operator name, address, phone number, fax, and email address.
- I have not provided this information to the surface owner(s). I acknowledge that, because I have not provided this information, the KCC will be required to send this information to the surface owner(s). To mitigate the additional cost of the KCC performing this task, I acknowledge that I must provide the name and address of the surface owner by filling out the top section of this form and that I am being charged a \$30.00 handling fee, payable to the KCC, which is enclosed with this form.

If choosing the second option, submit payment of the \$30.00 handling fee with this form. If the fee is not received with this form, the KSONA-1 form and the associated Form C-1, Form CB-1, Form T-1, or Form CP-1 will be returned.

I hereby certify that the statements made herein are true and correct to the best of my knowledge and belief.

Date: _____ Signature of Operator or Agent: _____ Title: _____

BILL OF SALE AND ASSIGNMENT OF OIL AND GAS LEASE

STATE OF KANSAS §
 §
COUNTY OF BARTON §

KNOW ALL MEN BY THESE PRESENTS:

THIS BILL OF SALE AND ASSIGNMENT OF OIL AND GAS LEASE is dated this 2nd day of March, 2018, but effective as of March 1, 2018.

WHEREAS, Edison Operating Company, LLC is the operator of the following described Oil and Gas Lease:

ZAHORSKY LEASE

Oil and gas lease dated December 03, 1999 between Marvin C. Sessler and Karen S. Sessler, husband and wife; Michael E. Brauer, a single person; and Rosalyn Borchers as Trustee for the Rosalyn Borchers Revocable Trust, as Lessors and CPC Partnership, as Lessee, covering the West Half of the Southeast Quarter (W/2 SE/4) in Section 14, Township 20 South, Range 11 West, recorded in Book 585 at Page 748 in the records of Barton County.

WHEREAS, the following undersign are the owners of the above-described Oil and Gas Leases; Hugoton Minerals, LLC; John S. Weir Revocable Trust; Fox River Investments, LLC; Chas. A. Neal & Company; WH & AB Shepherd Family Trust; Gregory J. Gleason; Arnold S. Hess & Patricia L. Hess Family Trust dated 1.23.1989; Bryan K. Hess Family Trust 7.1.1998; Dick Hess Family Trust dated 2.14.1984; James C. Hess Family Trust dated 7-10-09; Jett Rink, LLC; Debbie Schmitt, LLC; Bach Oil Production Inc.; Lonny & Laura Bruce Family Trust dated 3.21.2002; Tommy L. Bruce; Bruceville, LLC; LPB, LLC; Levi L. Koehn & Kylie J. Koehn; Eugene H. Carothers; Kenneth R. Carothers; George M. Dempsey; Terry Unruh; Ace High, LLC; Penny Investments, LLC; John Brown; Sarindewil, LLC; Barry Twomey; Darin M. Holovach and Heather A. Holovach Family Trust and

NOW, THEREFORE, ***THE UNDERSIGNED***, hereinafter called Assignor for and in consideration of the sum of Ten Dollars (\$10.00) and other good and valuable consideration, the receipt and sufficiency of which is hereby acknowledged, do hereby sell, assign, transfer and convey unto ***AMERICAN OIL, LLC*** hereinafter called Assignee, all of Assignor's right, title, and interest in and to;

THE OIL and GAS LEASE described above on Exhibit "A" attached hereto and made a part here of, (including any ratifications and amendments thereto), together with the rights and incident thereto and the personal property and fixtures thereon, appurtenant thereto, or used or obtained in connection therewith, including but not limited to, working interest, reversionary interest, operations, associated leasehold rights, wells, equipment, pumping units, tanks, buildings, machinery, supplies, materials, flow lines, gathering lines, rights-of-ways, easements, surface leases used in connection with oil and gas operations, attributable unit acreage, and salt water disposal wells and disposal systems, and other equipment located on and used in connection with the development, operation or maintenance of the oil and gas leases above described.

AND all rights and obligations derived from or created by unitization agreements, pooling agreements, and any rights and obligations derived from or created by operating or joint operating agreements, and all contracts and contractual rights, obligations and interests including, but not limited to unit agreements, operating agreements, farmout agreements, processing contracts, rights of way, easements and all other agreements and instruments insofar as they relate to the above described oil and gas leases and well.

AND it is understood that Assignee will be responsible for the payment of any and all production, ad valorem or sales taxes due or payable for the period from and after the Effective Date hereof attributable to the interest conveyed herein. It is further understood that Assignee shall assume all plugging liability of any and all wells located on the above described lease being conveyed herein and shall comply with all applicable valid orders, rules, regulations, statutes and ordinances of federal, state and other governmental agencies applicable to the plugging of any well located upon the Leases and the Property and shall otherwise be obligated to comply with all obligations, terms and conditions of the leases being assigned herein from and after the effective date.

The leasehold interests covered hereby are assigned by the Assignors and accepted by the Assignee subject to the royalties and/or other burdens of record, and subject to the terms any agreements under which it

EXHIBIT "A"

BILL OF SALE AND ASSIGNMENT OF OIL AND GAS LEASE DATED MARCH 1, 2018 BY AND BETWEEN EDISON OPERATING COMPANY, LLC, ETAL. AS ASSIGNORS AND AMERICAN OIL, LLC AS ASSIGNEE

ZAHORSKY LEASE

Oil and gas lease dated December 03, 1999 between Marvin C. Sessler and Karen S. Sessler, husband and wife; Michael E. Brauer, a single person; and Rosalyn Borchers as Trustee for the Rosalyn Borchers Revocable Trust, as Lessors and CPC Partnership, as Lessee, covering the West Half of the Southeast Quarter (W/2 SE/4) in Section 14, Township 20 South, Range 11 West, recorded in Book 585 at Page 748 in the records of Barton County.

- HENRY ZAHORSKY 'OWWO' #9 well API (#15-009-24483) located in the C SE of Sec. 14-T20S-R11W
- HENRY ZAHORSKY #10 well API (#15-009-25167) located in the C W2 SE of Sec. 14-T20S-R11W
- HENRY ZAHORSKY #11 well API (#15-009-25313) located in the NW SW SE of Sec. 14-T20S-R11W
- HENRY ZAHORSKY #12 well API (#15-009-25475) located in the SW NW SE of Sec. 14-T20S-R11W
- HENRY ZAHORSKY #13 well API (#15-009-25598) located in the E2 SW SE of Sec. 14-T20S-R11W

Sessler A-4 Waste Water Disposal

Beginning at a point 846 feet East of the Northwest corner of the Southwest Quarter Of Section 24, Township 20 South, Range 11 West, Barton County, Kansas; thence South 400 feet; thence East 544 feet; thence North 400 feet; thence West 544 feet to The place of beginning, containing five (5) acres, more or less.

may have been acquired by Assignor, and the Assignee hereby assume and agree to pay its proportionate part of each of said burdens to the extent that they are part or remain a burden on the lease acreage herein assigned and to comply with the terms of any agreements under which the lease acreage may have been acquired.

THIS ASSIGNMENT IS MADE WITHOUT REPRESENTATION OR COVENANTS OF WARRANTY OF TITLE OF ANY KIND, EITHER EXPRESS OR IMPLIED, BUT IS MADE WITH FULL SUBSTITUTION AND SUBROGATION OF ASSIGNEE IN AND TO ALL COVENANTS AND WARRANTIES BY OTHERS HERETOFORE GIVEN OR MADE IN RESPECT OF THE INTERESTS ASSIGNED HEREUNDER. ASSIGNEE ACCEPTS THE OIL AND GAS LEASES AND ALL WELLS, EQUIPMENT, AND OTHER PROPERTY IN THEIR PRESENT CONDITION, "AS IS, WHERE IS," AND ASSIGNOR DISCLAIMS ALL WARRANTIES, EXPRESS AND IMPLIED, INCLUDING WARRANTIES OF FITNESS FOR A PARTICULAR PURPOSE OR MERCHANTABILITY. ADDITIONALLY, ASSIGNOR EXPRESSLY DISCLAIMS AND NEGATES ANY IMPLIED OR EXPRESS WARRANTY WITH RESPECT TO THE EXISTENCE OR EXTENT OF RESERVES OR THE VALUE, CONDITION, OR STATE OF REPAIR OF THE LEASEHOLD INTEREST.

Assignee assumes all obligations and responsibilities under the aforementioned oil and gas leases and all legal and regulatory obligations and responsibilities with respect to operations, including the plugging of wells, and will cause the transfer of operations to Assignee on the records of the KCC.

Assignor's share of all petroleum hydrocarbons held in the tanks as of the Effective Date shall remain the property of the Assignor. Assignee shall pay Assignor for the value of such hydrocarbons based on the average price received for such hydrocarbons for the month preceding the Effective Date. The prevailing party on any action brought to enforce this provision shall be entitled to recover legal fees and costs.

IT IS THE INTENT OF THE ASSIGNOR TO RETAIN ANY OVERRIDING ROYALTY INTEREST AND TO CONVEY AND ONLY TO CONVEY WORKING INTEREST.

To have and to hold the leases and well as described above unto the Assignee, their successors and assigns forever. All of the provisions of this assignment shall be available to and binding upon the respective heirs, executors, administrators, successors and assigns of the Assignor and Assignees herein.

This Assignment may be executed by the parties hereto in copies or counterparts, each of which shall be deemed to be an original and all of which shall constitute one assignment, being this Assignment.

EFFECTIVE: MARCH 1, 2018

EDISON OPERATING COMPANY, LLC



David G. Withrow, Managing Partner

AMERICAN OIL, LLC

Zach Patterson

STATE OF KANSAS)
) §
COUNTY OF SEDGWICK)

ACKNOWLEDGMENT

This instrument was acknowledged before me on this 24th day of March 2018, by David G. Withrow, as Managing Partner of Edison Operating, LLC.


Notary Public

ACKNOWLEDGMENT

STATE OF _____)
) §
COUNTY OF _____)

This instrument was acknowledged before me on this _____ day of March 2018, by Zach Patterson, as _____ of American Oil, LLC.


Notary Public

BILL OF SALE AND ASSIGNMENT OF OIL AND GAS LEASE DATED MARCH 1, 2018 BY AND BETWEEN EDISON OPERATING COMPANY, LLC, ETAL. AS ASSIGNORS AND AMERICAN OIL, LLC AS ASSIGNEE

THE FOLLOWING UNDERSIGN ARE SIGNING AS AN ASSIGNOR ASSIGNING THE FOLLOWING LEASE

ZAHORSKY LEASE
East Half of the Southeast Quarter (E/2 SE/4) Section 14, Township 20 South, Range 11 West, Barton County, KS

JOHN S. WEIR REVOCABLE TRUST

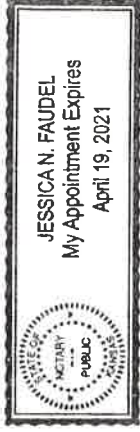

John S. Weir, Trustee

ACKNOWLEDGMENT

STATE OF KANSAS)
) §
COUNTY OF SEDGWICK)

This instrument was acknowledged before me on this 12th day of March 2018, by John S. Weir as
Trustee of John S. Weir Revocable Trust.


Notary Public



WH & AB SHEPHERD FAMILY TRUST



Annetta B. Shepherd, Trustee

ACKNOWLEDGMENT

STATE OF KANSAS)
) §
COUNTY OF SEDGWICK)

This instrument was acknowledged before me on this 13th day of March 2018, by Annetta B. Shepherd, as Trustee of WH & AB Shepherd Family Trust.





Notary Public

**BILL OF SALE AND ASSIGNMENT OF OIL AND GAS LEASE DATED MARCH 1, 2018 BY AND BETWEEN
EDISON OPERATING COMPANY, LLC, ETAL. AS ASSIGNORS AND AMERICAN OIL, LLC AS ASSIGNEE**

THE FOLLOWING UNDERSIGN ARE SIGNING AS AN ASSIGNOR ASSIGNING THE FOLLOWING LEASE

ZAHORSKY LEASE
East Half of the Southeast Quarter (E/2 SE/4) Section 14, Township 20 South, Range 11 West, Barton County, KS

FOX RIVER INVESTMENTS, INC.



John S. Weir, Member

ACKNOWLEDGMENT

STATE OF KANSAS)
) §
COUNTY OF SEDGWICK)

This instrument was acknowledged before me on this 12th day of March 2018, by John S. Weir, as
Member of Fox River Investments, Inc.





Notary Public



Gregory J. Gleason

ACKNOWLEDGMENT

STATE OF KANSAS)
) §
COUNTY OF SEDGWICK)

This instrument was acknowledged before me on this 12th day of March 2018, by Gregory J. Gleason.





Notary Public

BILL OF SALE AND ASSIGNMENT OF OIL AND GAS LEASE DATED MARCH 1, 2018 BY AND BETWEEN EDISON OPERATING COMPANY, LLC, ETAL. AS ASSIGNORS AND AMERICAN OIL, LLC AS ASSIGNEE

THE FOLLOWING UNDERSIGN ARE SIGNING AS AN ASSIGNOR ASSIGNING THE FOLLOWING LEASE

ZAHORSKY LEASE

East Half of the Southeast Quarter (E/2 SE/4) Section 14, Township 20 South, Range 11 West, Barton County, KS


ARNOLD S. HESS & PATRICIA L. HESS FAMILY TRUST DATED 1.23.1989


Arnold S. Hess, Trustee

ACKNOWLEDGMENT

STATE OF KANSAS)
) §
COUNTY OF MCPHERSON

This instrument was acknowledged before me on this 21st day of March 2018, by Arnold S. Hess, as Trustee of Arnold S. Hess & Patricia L. Hess Family Trust dated 1.23.1989.


Notary Public



BRYAN K. HESS FAMILY TRUST DATED 7.1.1998


Bryan K. Hess, Trustee

ACKNOWLEDGMENT

STATE OF KANSAS)
) §
COUNTY OF MCPHERSON

This instrument was acknowledged before me on this 21st day of March 2018, by Bryan K. Hess, as Trustee of Bryan K. Hess Family Trust dated 7.1.1998.


Notary Public




BILL OF SALE AND ASSIGNMENT OF OIL AND GAS LEASE DATED MARCH 1, 2018 BY AND BETWEEN EDISON OPERATING COMPANY, LLC, ETAL. AS ASSIGNORS AND AMERICAN OIL, LLC AS ASSIGNEE

THE FOLLOWING UNDERSIGN ARE SIGNING AS AN ASSIGNOR ASSIGNING THE FOLLOWING LEASE

ZAHORSKY LEASE

East Half of the Southeast Quarter (E/2 SE/4) Section 14, Township 20 South, Range 11 West, Barton County, KS

DICK HESS FAMILY TRUST NO. 2 DATED 2.14.1984


Dick Hess, Trustee

STATE OF KANSAS)
) §
COUNTY OF MCPHERSON)


ACKNOWLEDGMENT

This instrument was acknowledged before me on this 21st day of March 2018, by Dick Hess, as Trustee of Dick Hess Family Trust dated 2.14.1984.


Notary Public



JETT RINK, LLC

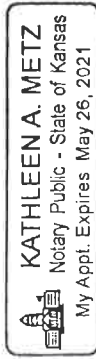

Constance M. Hess, Operating Manager

STATE OF KANSAS)
) §
COUNTY OF MCPHERSON)

ACKNOWLEDGMENT

This instrument was acknowledged before me on this 21st day of March 2018, by Constance M. Hess, as Operating Manager of Jett Rink, LLC.


Notary Public



JAMES C. HESS TRUST DATED 7.10.2009



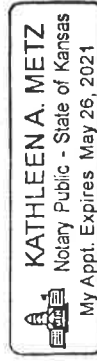
STATE OF Kansas)
) §
COUNTY OF MCPHERSON)

ACKNOWLEDGMENT

This instrument was acknowledged before me on this 21st day of March 2018, by Scott Hess, as Trustee of James C. Hess Trust dated 7.10.2009.

(print name)

Notary Public



**BILL OF SALE AND ASSIGNMENT OF OIL AND GAS LEASE DATED MARCH 1, 2018 BY AND BETWEEN
EDISON OPERATING COMPANY, LLC, ETAL. AS ASSIGNORS AND AMERICAN OIL, LLC AS ASSIGNEE**

THE FOLLOWING UNDERSIGN ARE SIGNING AS AN ASSIGNOR ASSIGNING THE FOLLOWING LEASE

ZAHORSKY LEASE

East Half of the Southeast Quarter (E/2 SE/4) Section 14, Township 20 South, Range 11 West, Barton County, KS



George M. Dempsey

ACKNOWLEDGMENT

STATE OF Kansas)
COUNTY OF Sedgewick) §

This instrument was acknowledged before me on this 29th day of March 2018, by George M. Dempsey.


Notary Public



BILL OF SALE AND ASSIGNMENT OF OIL AND GAS LEASE DATED MARCH 1, 2018 BY AND BETWEEN EDISON OPERATING COMPANY, LLC, ETAL. AS ASSIGNORS AND AMERICAN OIL, LLC AS ASSIGNEE

THE FOLLOWING UNDERSIGN ARE SIGNING AS AN ASSIGNOR ASSIGNING THE FOLLOWING LEASE

ZAHORSKY LEASE

East Half of the Southeast Quarter (E/2 SE/4) Section 14, Township 20 South, Range 11 West, Barton County, KS

PENNY INVESTMENTS, LLC



Kyle Griffin, Managing Member

ACKNOWLEDGMENT


STATE OF KANSAS)
) §
COUNTY OF SEDGWICK)

This instrument was acknowledged before me on this 29th day of March 2018, by Kyle Griffin, as Managing Member of Penny Investments, LLC.



Notary Public





Terry Unruh

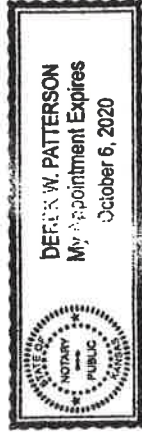
ACKNOWLEDGMENT

STATE OF KANSAS)
) §
COUNTY OF SEDGWICK)

This instrument was acknowledged before me on this 29th day of March 2018, by Terry Unruh.



Notary Public




**BILL OF SALE AND ASSIGNMENT OF OIL AND GAS LEASE DATED MARCH 1, 2018 BY AND BETWEEN
EDISON OPERATING COMPANY, LLC, ETAL. AS ASSIGNORS AND AMERICAN OIL, LLC AS ASSIGNEE**

THE FOLLOWING UNDERSIGN ARE SIGNING AS AN ASSIGNOR ASSIGNING THE FOLLOWING LEASE

ZAHORSKY LEASE

East Half of the Southeast Quarter (E/2 SE/4) Section 14, Township 20 South, Range 11 West, Barton County, KS

ACF HIGH, LLC


Dallas J. Preston

ACKNOWLEDGMENT

STATE OF KANSAS)
) §
COUNTY OF SEDGWICK)

This instrument was acknowledged before me on this 20th day of March 2018, by Dallas J. Preston, as Manager of ACF High, LLC.


Notary Public



BILL OF SALE AND ASSIGNMENT OF OIL AND GAS LEASE DATED MARCH 1, 2018 BY AND BETWEEN EDISON OPERATING COMPANY, LLC, ETAL. AS ASSIGNORS AND AMERICAN OIL, LLC AS ASSIGNEE

THE FOLLOWING UNDERSIGN ARE SIGNING AS AN ASSIGNOR ASSIGNING THE FOLLOWING LEASE

ZAHORSKY LEASE

East Half of the Southeast Quarter (E/2 SE/4) Section 14, Township 20 South, Range 11 West, Barton County, KS

HUGOTON MINERALS, LLC



David G. Withrow, Managing Partner

ACKNOWLEDGMENT

STATE OF KANSAS)
) §
COUNTY OF SEDGWICK)

This instrument was acknowledged before me on this 7th day of March 2018, by David G. Withrow, as Managing Partner of Hugoton Minerals, LLC.


Notary Public




CHAS. A. NEAL & COMPANY


Charles C. Neal, Chairman

ACKNOWLEDGMENT

STATE OF OKLAHOMA)
) §
COUNTY OF Ottawa)

This instrument was acknowledged before me on this 7 day of March 2018, by Charles C. Neal, as Chairman of Chas A. Neal & Company.


Notary Public



BILL OF SALE AND ASSIGNMENT OF OIL AND GAS LEASE DATED MARCH 1, 2018 BY AND BETWEEN EDISON OPERATING COMPANY, LLC, ETAL. AS ASSIGNORS AND AMERICAN OIL, LLC AS ASSIGNEE

THE FOLLOWING UNDERSIGN ARE SIGNING AS AN ASSIGNOR ASSIGNING THE FOLLOWING LEASE

ZABORSKY LEASE
East Half of the Southeast Quarter (E/2 SE/4) Section 14, Township 20 South, Range 11 West, Barton County, KS

LPB LLC


Larry L. Bruce, Managing Partner

STATE OF KANSAS)
) §
COUNTY OF MCPHERSON

This instrument was acknowledged before me on this 9th day of March 2018, by Larry L. Bruce, as Managing Partner of LPB, LLC.




Notary Public

ACKNOWLEDGMENT

BRUCEVILLE, LLC


Danny L. Bruce, Managing Partner


STATE OF KANSAS)
) §
COUNTY OF MCPHERSON

This instrument was acknowledged before me on this 9th day of March 2018, by Danny L. Bruce, as Managing Partner of Bruceville, LLC.




Notary Public


ACKNOWLEDGMENT


Levi L. Koehn

STATE OF KANSAS)
) §
COUNTY OF MCPHERSON

This instrument was acknowledged before me on this 9th day of March 2018, by Levi L. Koehn and Kylie J. Koehn.




Kylie J. Koehn


Notary Public

ACKNOWLEDGMENT

BILL OF SALE AND ASSIGNMENT OF OIL AND GAS LEASE DATED MARCH 1, 2018 BY AND BETWEEN EDISON OPERATING COMPANY, LLC, ETAL. AS ASSIGNORS AND AMERICAN OIL, LLC AS ASSIGNEE

THE FOLLOWING UNDERSIGN ARE SIGNING AS AN ASSIGNOR ASSIGNING THE FOLLOWING LEASE

ZABORSKY LEASE

East Half of the Southeast Quarter (E/2 SE/4) Section 14, Township 20 South, Range 11 West, Barton County, KS


BACH OIL PRODUCTION INC.

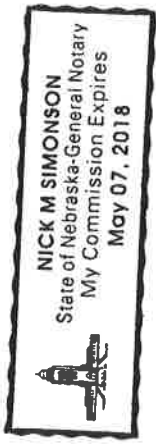

Jason Bach, President

ACKNOWLEDGMENT

STATE OF NEBRASKA)
) §
COUNTY OF HARLAN)

This instrument was acknowledged before me on this 13th day of March 2018, by Jason Bach, as President of Bach Oil Production, Inc.


Notary Public



LONNY & LAURA BRUCE FAMILY TRUST DATED 3.21.2002


Lonny Bruce, Trustee

ACKNOWLEDGMENT

STATE OF KANSAS)
) §
COUNTY OF MCPHERSON)

This instrument was acknowledged before me on this 9th day of March 2018, by Lonny Bruce, as Trustee of Lonny & Laura Bruce Family Trust dated 3.21.2002.


Notary Public




Tommy L. Bruce

ACKNOWLEDGMENT

STATE OF KANSAS)
) §
COUNTY OF MCPHERSON)

This instrument was acknowledged before me on this 9th day of March 2018, by Tommy L. Bruce.


Notary Public



BILL OF SALE AND ASSIGNMENT OF OIL AND GAS LEASE DATED MARCH 1, 2018 BY AND BETWEEN EDISON OPERATING COMPANY, LLC, ETAL. AS ASSIGNORS AND AMERICAN OIL, LLC AS ASSIGNEE

THE FOLLOWING UNDERSIGN ARE SIGNING AS AN ASSIGNOR ASSIGNING THE FOLLOWING LEASE


ZAHORSKY LEASE
East Half of the Southeast Quarter (E/2 SE/4) Section 14, Township 20 South, Range 11 West, Barton County, KS

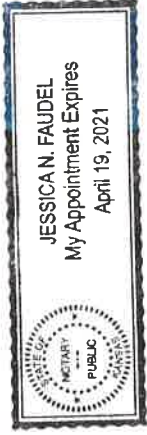
SARINDEWIL, LLC


ACKNOWLEDGMENT

STATE OF Kansas)
COUNTY OF Sedgwick) S

This instrument was acknowledged before me on this 12th day of March 2018, by H. ST. John Webb
as Member of Sarindewil LLC. (print name)


Notary Public



BILL OF SALE AND ASSIGNMENT OF OIL AND GAS LEASE DATED MARCH 1, 2018 BY AND BETWEEN
EDISON OPERATING COMPANY, LLC, ETAL. AS ASSIGNORS AND AMERICAN OIL, LLC AS ASSIGNEE

THE FOLLOWING UNDERSIGN ARE SIGNING AS AN ASSIGNOR ASSIGNING THE FOLLOWING LEASE

ZABORSKY LEASE

East Half of the Southeast Quarter (E/2 SE/4) Section 14, Township 20 South, Range 11 West, Barton County, KS


Barry Twomey

STATE OF Texas)
COUNTY OF Travis) S

ACKNOWLEDGMENT

This instrument was acknowledged before me on this 8th day of March 2018, by Barry Twomey.


Notary Public

