

KANSAS CORPORATION COMMISSION
OIL & GAS CONSERVATION DIVISION

Form T-1
July 2014

Form must be Typed
Form must be Signed
All blanks must be Filled

**REQUEST FOR CHANGE OF OPERATOR
TRANSFER OF INJECTION OR SURFACE PIT PERMIT**

Form KSONA-1, Certification of Compliance with the Kansas Surface Owner Notification Act,
MUST be submitted with this form.

Check Applicable Boxes:

- Oil Lease: No. of Oil Wells _____ **
- Gas Lease: No. of Gas Wells _____ **
- Gas Gathering System: _____
- Saltwater Disposal Well - Permit No.: _____
Spot Location: _____ feet from N / S Line
_____ feet from E / W Line
- Enhanced Recovery Project Permit No.: _____
Entire Project: Yes No
Number of Injection Wells _____ **

Field Name: _____

**** Side Two Must Be Completed.**

Effective Date of Transfer: _____

KS Dept of Revenue Lease No.: _____

Lease Name: _____

_____ Sec. _____ Twp. _____ R. _____ E W

Legal Description of Lease: _____

County: _____

Production Zone(s): _____

Injection Zone(s): _____

Surface Pit Permit No.: _____
(API No. if Drill Pit, WO or Haul)

_____ feet from N / S Line of Section

_____ feet from E / W Line of Section

Type of Pit: Emergency Burn Settling Haul-Off Workover Drilling

Past Operator's License No. _____

Contact Person: _____

Past Operator's Name & Address: _____

Phone: _____

Title: _____

Signature: _____

New Operator's License No. _____

Contact Person: _____

New Operator's Name & Address: _____

Phone: _____

Oil / Gas Purchaser: _____

Date: _____

Title: _____

Signature: _____

Acknowledgment of Transfer: The above request for transfer of injection authorization, surface pit permit # _____ has been noted, approved and duly recorded in the records of the Kansas Corporation Commission. This acknowledgment of transfer pertains to Kansas Corporation Commission records only and does not convey any ownership interest in the above injection well(s) or pit permit.

_____ is acknowledged as
the new operator and may continue to inject fluids as authorized by
Permit No.: _____ . Recommended action: _____

Date: _____
Authorized Signature

_____ is acknowledged as
the new operator of the above named lease containing the surface pit
permitted by No.: _____ .

Date: _____
Authorized Signature

DISTRICT _____	EPR _____	PRODUCTION _____	UIC _____
----------------	-----------	------------------	-----------

Side Two

Must Be Filed For All Wells

KDOR Lease No.: _____

* Lease Name: _____

* Location: _____

Well No.	API No. (YR DRLD/PRE '67)	Footage from Section Line (i.e. FSL = Feet from South Line)		Type of Well (Oil/Gas/INJ/WSW)	Well Status (PROD/TA'D/Abandoned)
		Circle FSL/FNL	Circle FEL/FWL		
_____	_____	_____	_____	_____	_____
_____	_____	_____	_____	_____	_____
_____	_____	_____	_____	_____	_____
_____	_____	_____	_____	_____	_____
_____	_____	_____	_____	_____	_____
_____	_____	_____	_____	_____	_____
_____	_____	_____	_____	_____	_____
_____	_____	_____	_____	_____	_____
_____	_____	_____	_____	_____	_____
_____	_____	_____	_____	_____	_____
_____	_____	_____	_____	_____	_____
_____	_____	_____	_____	_____	_____
_____	_____	_____	_____	_____	_____
_____	_____	_____	_____	_____	_____
_____	_____	_____	_____	_____	_____
_____	_____	_____	_____	_____	_____
_____	_____	_____	_____	_____	_____
_____	_____	_____	_____	_____	_____
_____	_____	_____	_____	_____	_____
_____	_____	_____	_____	_____	_____
_____	_____	_____	_____	_____	_____
_____	_____	_____	_____	_____	_____
_____	_____	_____	_____	_____	_____
_____	_____	_____	_____	_____	_____
_____	_____	_____	_____	_____	_____
_____	_____	_____	_____	_____	_____
_____	_____	_____	_____	_____	_____
_____	_____	_____	_____	_____	_____

A separate sheet may be attached if necessary

* When transferring a unit which consists of more than one lease please file a separate side two for each lease. If a lease covers more than one section please indicate which section each well is located.

KANSAS CORPORATION COMMISSION
OIL & GAS CONSERVATION DIVISION

Form KSONA-1

July 2014

Form Must Be Typed

Form must be Signed

All blanks must be Filled

**CERTIFICATION OF COMPLIANCE WITH THE
KANSAS SURFACE OWNER NOTIFICATION ACT**

This form must be submitted with all Forms C-1 (Notice of Intent to Drill); CB-1 (Cathodic Protection Borehole Intent); T-1 (Request for Change of Operator Transfer of Injection or Surface Pit Permit); and CP-1 (Well Plugging Application). Any such form submitted without an accompanying Form KSONA-1 will be returned.

Select the corresponding form being filed: C-1 (Intent) CB-1 (Cathodic Protection Borehole Intent) T-1 (Transfer) CP-1 (Plugging Application)

OPERATOR: License # _____

Name: _____

Address 1: _____

Address 2: _____

City: _____ State: _____ Zip: _____ + _____

Contact Person: _____

Phone: (_____) _____ Fax: (_____) _____

Email Address: _____

Well Location:

____ - ____ - ____ - ____ Sec. ____ Twp. ____ S. R. ____ East West

County: _____

Lease Name: _____ Well #: _____

If filing a Form T-1 for multiple wells on a lease, enter the legal description of the lease below:

Surface Owner Information:

Name: _____

Address 1: _____

Address 2: _____

City: _____ State: _____ Zip: _____ + _____

When filing a Form T-1 involving multiple surface owners, attach an additional sheet listing all of the information to the left for each surface owner. Surface owner information can be found in the records of the register of deeds for the county, and in the real estate property tax records of the county treasurer.

If this form is being submitted with a Form C-1 (Intent) or CB-1 (Cathodic Protection Borehole Intent), you must supply the surface owners and the KCC with a plat showing the predicted locations of lease roads, tank batteries, pipelines, and electrical lines. The locations shown on the plat are preliminary non-binding estimates. The locations may be entered on the Form C-1 plat, Form CB-1 plat, or a separate plat may be submitted.

Select one of the following:

- I certify that, pursuant to the Kansas Surface Owner Notice Act (House Bill 2032), I have provided the following to the surface owner(s) of the land upon which the subject well is or will be located: 1) a copy of the Form C-1, Form CB-1, Form T-1, or Form CP-1 that I am filing in connection with this form; 2) if the form being filed is a Form C-1 or Form CB-1, the plat(s) required by this form; and 3) my operator name, address, phone number, fax, and email address.
- I have not provided this information to the surface owner(s). I acknowledge that, because I have not provided this information, the KCC will be required to send this information to the surface owner(s). To mitigate the additional cost of the KCC performing this task, I acknowledge that I must provide the name and address of the surface owner by filling out the top section of this form and that I am being charged a \$30.00 handling fee, payable to the KCC, which is enclosed with this form.

If choosing the second option, submit payment of the \$30.00 handling fee with this form. If the fee is not received with this form, the KSONA-1 form and the associated Form C-1, Form CB-1, Form T-1, or Form CP-1 will be returned.

I hereby certify that the statements made herein are true and correct to the best of my knowledge and belief.

Date: _____ Signature of Operator or Agent: _____ Title: _____

BILL OF SALE AND ASSIGNMENT OF OIL AND GAS LEASE

STATE OF KANSAS §
 §
COUNTY OF TREGO §

KNOW ALL MEN BY THESE PRESENTS:

THIS BILL OF SALE AND ASSIGNMENT OF OIL AND GAS LEASE is dated this 2nd day of March, 2018, but effective as of March 1, 2018.

WHEREAS, Edison Operating Company, LLC is the operator of the following described Oil and Gas Leases:

- **ARMBRISTER #1-1 well API (#15-195-22779) located in the SE NE NW of Sec. 01-T13S-R21W**
- **GUGLER 'OWWO' #1 well API (#15-195-22309) located in the SW NW SW of Sec. 36-T12S-R21W**

WHEREAS, the following undersign are the owners of the above-described Oil and Gas Leases; Hugoton Minerals, LLC; John S. Weir Revocable Trust; Wind River Investments, Inc.; Fox River Investments, LLC; Chas. A. Neal & Company; WH & AB Shepherd Family Trust; Rodney K. Lyons; Gregory J. Gleason; Arnold S. Hess & Patricia L. Hess Trust dated 1.23.1989; Bryan K. Hess Family Trust dated 7.1.1998; Dick Hess Family Trust dated 2.14.1984; James C. Hess Family Trust dated 7-10-09; Jett Rink, LLC; Debbie Schmitt, LLC; RPX Energy Company; Bach Oil Production Inc.; Lonny & Laura Bruce Family Trust dated 3.21.2002; Tommy L. Bruce; Bruceville, LLC; LPB, LLC; Levi L. Koehn & Kylie J. Koehn; Eugene H. Carothers; Kenneth R. Carothers; George M. Dempsey; Eisenhauer Family Investments; Magnum Oil & Gas, Inc.; Terry Unruh; Ace High, LLC; and

Whereas, the following undersign are owners of the above-described Gugler Lease only; Penny Investments, LLC; Tataka Investments, LLC; Red Rocks, LLC; Cholla Pawnee Partners, LLC; and

NOW, THEREFORE, **THE UNDERSIGNED**, hereinafter called Assignor for and in consideration of the sum of Ten Dollars (\$10.00) and other good and valuable consideration, the receipt and sufficiency of which is hereby acknowledged, do hereby sell, assign, transfer and convey unto **TEXKAN RESOURCES, LLC** hereinafter called Assignee, all of Assignor's right, title, and interest in and to;

THE OIL and GAS LEASEs described above on Exhibit "A" attached hereto and made a part here of, (including any ratifications and amendments thereto), together with the rights and incident thereto and the personal property and fixtures thereon, appurtenant thereto, or used or obtained in connection therewith, including but not limited to, working interest, reversionary interest, operations, associated leasehold rights, wells, equipment, pumping units, tanks, buildings, machinery, supplies, materials, flow lines, gathering lines, rights-of-ways, easements, surface leases used in connection with oil and gas operations, attributable unit acreage, and salt water disposal wells and disposal systems, and other equipment located on and used in connection with the development, operation or maintenance of the oil and gas leases above described.

AND all rights and obligations derived from or created by unitization agreements, pooling agreements, and any rights and obligations derived from or created by operating or joint operating agreements, and all contracts and contractual rights, obligations and interests including, but not limited to unit agreements, operating agreements, farmout agreements, processing contracts, rights of way, easements and all other agreements and instruments insofar as they relate to the above described oil and gas leases and well.

AND it is understood that Assignee will be responsible for the payment of any and all production, ad valorem or sales taxes due or payable for the period from and after the Effective Date hereof attributable to the interest conveyed herein. It is further understood that Assignee shall assume all plugging liability of any and all wells located on the above described lease being conveyed herein and shall comply with all applicable valid orders, rules, regulations, statutes and ordinances of federal, state and other governmental agencies applicable to the plugging of any well located upon the Leases and the Property and shall otherwise be obligated to comply with all obligations, terms and conditions of the leases being assigned herein from and after the effective date.

The leasehold interests covered hereby are assigned by the Assignors and accepted by the Assignee subject to the royalties and/or other burdens of record, and subject to the terms any agreements under which it may have been acquired by Assignor, and the Assignee hereby assume and agree to pay its proportionate part

EXHIBIT "A"

BILL OF SALE AND ASSIGNMENT OF OIL AND GAS LEASE DATED MARCH 1, 2018 BY AND BETWEEN EDISON OPERATING COMPANY, LLC, ETAL. AS ASSIGNORS AND TEXKAN RESOURCES, LLC AS ASSIGNEE

ARMBRISTER LEASE

ARMBRISTER #1-1 well API (#15-195-22779) located in the SE NE NW of Sec. 01-T13S-R21W

Oil and gas lease dated November 10, 2011 by and between Carolyn L. Armbrister, a single person ("Lessor") and Edison Operating Company, LLC, ("Lessee"), covering The West Half of the Northwest Quarter (W/2 NW/4) and The West Half of the East Half of the Northwest Quarter (W/2 E/2 NW/4) of Section 01, Township 13 South, Range 21 West, and recorded in Book 175 at Page 337 in the records of Trego County.

Oil and gas lease dated November 10, 2011 by and between Mark Armbrister and Crystal Armbrister, husband and wife ("Lessor") and Edison Operating Company, LLC, ("Lessee"), covering The East Half of the East Half of the Northwest Quarter (E/2 E/2 NW/4) of Section 01, Township 13 South, Range 21 West, and recorded in Book 175 at Page 339 in the records of Trego County.

GUGLER LEASE

GUGLER 'OWWO' #1 well API (#15-195-22309) located in the SW NW SW of Sec. 36-T12S-R21W

Oil and gas lease dated December 7, 2011 by and between Loren A. Gugler and Phyllis L. Gugler, husband and wife, as individuals and as Co-Trustees of The Loren A. Gugler and Phyllis L. Gugler Revocable Living Trust dated 4/6/2009 ("Lessor") and Edison Operating Company, LLC, ("Lessee"), covering The West Half (W/2) of Section 36, Township 12 South, Range 21 West, and recorded in Book 175 at Page 331 in the records of Trego County.

Oil and gas lease dated December 7, 2011 by and between Linda M. Headstream, a single person ("Lessor") and Edison Operating Company, LLC, ("Lessee"), covering The West Half (W/2) of Section 36, Township 12 South, Range 21 West, and recorded in Book 175 at Page 333 in the records of Trego County.

Oil and gas lease dated December 7, 2011 by and between Cappy J. Gaschler, a single person ("Lessor") and Edison Operating Company, LLC, ("Lessee"), covering The West Half (W/2) of Section 36, Township 12 South, Range 21 West, and recorded in Book 175 at Page 335 in the records of Trego County.

Oil and gas lease dated September 1, 2014 by and between John Scott Harrison and Mary L. Harrison, husband and wife ("Lessor") and Edison Operating Company, LLC, ("Lessee"), covering The West Half (W/2) of Section 36, Township 12 South, Range 21 West, and recorded in Book 198 at Page 259 in the records of Trego County.

Oil and gas lease dated September 1, 2014 by and between Carter R. Harrison, Jr., as trustee of The Plum Lake Revocable Trust Agreement dated June 5, 1986 ("Lessor") and Edison Operating Company, LLC, ("Lessee"), covering The West Half (W/2) of Section 36, Township 12 South, Range 21 West, and recorded in Book 198 at Page 261 in the records of Trego County.

Oil and gas lease dated September 1, 2014 by and between Ann Harrison-Clark, a single person ("Lessor") and Edison Operating Company, LLC, ("Lessee"), covering The West Half (W/2) of Section 36, Township 12 South, Range 21 West, and recorded in Book 198 at Page 263 in the records of Trego County.

Oil and gas lease dated September 1, 2014 by and between Bent Arrow, LLC, a Kansas Corporation ("Lessor") and Edison Operating Company, LLC, ("Lessee"), covering The West Half (W/2) of Section 36, Township 12 South, Range 21 West, and recorded in Book 198 at Page 265 in the records of Trego County.

Oil and gas lease dated September 1, 2014 by and between LaFon Royalties, LLC, ("Lessor") and Edison Operating Company, LLC, ("Lessee"), covering The West Half (W/2) of Section 36, Township 12 South, Range 21 West, and recorded in Book 198 at Page 267 in the records of Trego County.

Oil and gas lease dated December 1, 2014 by and between Brian J. McCoy and Angela M. McCoy, husband and wife, ("Lessor") and Edison Operating Company, LLC, ("Lessee"), covering The West Half (W/2) of Section 36, Township 12 South, Range 21 West, and recorded in Book 198 at Page 527 in the records of Trego County.

Oil and gas lease dated December 1, 2014 by and between Kyle I. Griffin and Dennicia Shea Griffin, husband and wife, ("Lessor") and Edison Operating Company, LLC, ("Lessee"), covering The West Half (W/2) of Section 36, Township 12 South, Range 21 West, and recorded in Book 198 at Page 529 in the records of Trego County.

Oil and gas lease dated December 1, 2014 by and between Brad Goertz and Elizabeth Goertz, husband and wife, ("Lessor") and Edison Operating Company, LLC, ("Lessee"), covering The West Half (W/2) of Section 36, Township 12 South, Range 21 West, and recorded in Book 198 at Page 531 in the records of Trego County.

Oil and gas lease dated September 1, 2014 by and between Edison Energy, LC, a Kansas Corporation ("Lessor") and Edison Operating Company, LLC, ("Lessee"), covering The West Half (W/2) of Section 36, Township 12 South, Range 21 West, and recorded in Book 198 at Page 533 in the records of Trego County.

Oil and gas lease dated December 15, 2014 by and between Robert W. Christensen as court appointed receiver for and on behalf of Michael S. Sowder and John S. Sowder pursuant to Court Order in Case No. 2014 CV 17 ("Lessor") and Edison Operating Company, LLC, ("Lessee"), covering The West Half (W/2) of Section 36, Township 12 South, Range 21 West, and recorded in Book 199 at Page 664 in the records of Trego County.

Oil and gas lease dated February 10, 2015 by and between Carey J. O'Brien and Timothy L. O'Brien, wife and husband and sole heir to John Sowder, ("Lessor") and Global Energy Consultants, LLC, ("Lessee"), covering The West Half (W/2) of Section 36, Township 12 South, Range 21 West, and recorded in Book 200 at Page 182 in the records of Trego County.

of each of said burdens to the extent that they are part or remain a burden on the lease acreage herein assigned and to comply with the terms of any agreements under which the lease acreage may have been acquired.

THIS ASSIGNMENT IS MADE WITHOUT REPRESENTATION OR COVENANTS OF WARRANTY OF TITLE OF ANY KIND, EITHER EXPRESS OR IMPLIED, BUT IS MADE WITH FULL SUBSTITUTION AND SUBROGATION OF ASSIGNEE IN AND TO ALL COVENANTS AND WARRANTIES BY OTHERS HERETOFORE GIVEN OR MADE IN RESPECT OF THE INTERESTS ASSIGNED HEREUNDER. ASSIGNEE ACCEPTS THE OIL AND GAS LEASES AND ALL WELLS, EQUIPMENT, AND OTHER PROPERTY IN THEIR PRESENT CONDITION, "AS IS, WHERE IS," AND ASSIGNOR DISCLAIMS ALL WARRANTIES, EXPRESS AND IMPLIED, INCLUDING WARRANTIES OF FITNESS FOR A PARTICULAR PURPOSE OR MERCHANTABILITY. ADDITIONALLY, ASSIGNOR EXPRESSLY DISCLAIMS AND NEGATES ANY IMPLIED OR EXPRESS WARRANTY WITH RESPECT TO THE EXISTENCE OR EXTENT OF RESERVES OR THE VALUE, CONDITION, OR STATE OF REPAIR OF THE LEASEHOLD INTEREST.

Assignee assumes all obligations and responsibilities under the aforementioned oil and gas leases and all legal and regulatory obligations and responsibilities with respect to operations, including the plugging of wells, and will cause the transfer of operations to Assignee on the records of the KCC.

Assignor's share of all petroleum hydrocarbons held in the tanks as of the Effective Date shall remain the property of the Assignor. Assignee shall pay Assignor for the value of such hydrocarbons based on the average price received for such hydrocarbons for the month preceding the Effective Date. The prevailing party on any action brought to enforce this provision shall be entitled to recover legal fees and costs.

IT IS THE INTENT OF THE ASSIGNOR TO RETAIN ANY OVERRIDING ROYALTY INTEREST AND TO CONVEY AND ONLY TO CONVEY WORKING INTEREST.

To have and to hold the leases and well as described above unto the Assignee, their successors and heirs, executors, administrators, successors and assigns of the Assignor and Assignees herein.

This Assignment may be executed by the parties hereto in copies or counterparts, each of which shall be deemed to be an original and all of which shall constitute one assignment, being this Assignment.

EFFECTIVE: MARCH 1, 2018

EDISON OPERATING COMPANY, LLC



David G. Withrow, Managing Partner

TEXKAN RESOURCES, LLC

William J. Robinson

STATE OF KANSAS)
) §
COUNTY OF SEDGWICK)

ACKNOWLEDGMENT

This instrument was acknowledged before me on this 29th day of March 2018, by David G. Withrow, as Managing Partner of Edison Operating, LLC.


Notary Public

ACKNOWLEDGMENT

STATE OF _____)
) §
COUNTY OF _____)

This instrument was acknowledged before me on this _____ day of March 2018, by William J. Robinson, as _____ of TexKan Resources, LLC.

Notary Public

BILL OF SALE AND ASSIGNMENT OF OIL AND GAS LEASE DATED MARCH 1, 2018 BY AND BETWEEN EDISON OPERATING COMPANY, LLC, ETAL. AS ASSIGNORS AND TEXKAN RESOURCES, LLC AS ASSIGNEE

THE FOLLOWING UNDERSIGN ARE SIGNING AS AN ASSIGNOR ASSIGNING THE FOLLOWING LEASES

Armbrister Lease Northwest Quarter (NW/4) Section 1, Township 13 South, Range 21 West, Trego County, Kansas
Gugler Lease West Half (W/2) Section 36, Township 12 South, Range 21 West, Trego County, Kansas

JOHN S. WEIR REVOCABLE TRUST

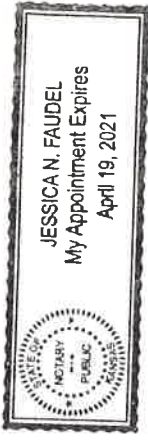

John S. Weir, Trustee

ACKNOWLEDGMENT

STATE OF KANSAS)
) \$
COUNTY OF SEDGWICK)

This instrument was acknowledged before me on this 12th day of March 2018, by John S. Weir as

Jessica N. Faudel
Notary Public



WH & AB SHEPHERD FAMILY TRUST



Annetta B. Shepherd, Trustee

ACKNOWLEDGMENT

STATE OF KANSAS)
) \$
COUNTY OF SEDGWICK)

This instrument was acknowledged before me on this 13th day of March 2018, by Annetta B. Shepherd, as Trustee of WH & AB Shepherd Family Trust.





Notary Public

BILL OF SALE AND ASSIGNMENT OF OIL AND GAS LEASE DATED MARCH 1, 2018 BY AND BETWEEN EDISON OPERATING COMPANY, LLC, ETAL. AS ASSIGNORS AND TEXKAN RESOURCES, LLC AS ASSIGNEE

THE FOLLOWING UNDERSIGN ARE SIGNING AS AN ASSIGNOR ASSIGNING THE FOLLOWING LEASES

Armbrister Lease Northwest Quarter (NW/4) Section 1, Township 13 South, Range 21 West, Trego County, Kansas
Gugler Lease West Half (W/2) Section 36, Township 12 South, Range 21 West, Trego County, Kansas

FOX RIVER INVESTMENTS, INC.



John S. Weir, Member

ACKNOWLEDGMENT


STATE OF KANSAS)
) §
COUNTY OF SEDGWICK)

This instrument was acknowledged before me on this 12th day of March 2018, by John S. Weir as
Member of Fox River Investments, Inc.



Notary Public





Gregory J. Gleason

ACKNOWLEDGMENT

STATE OF KANSAS)
) §
COUNTY OF SEDGWICK)

This instrument was acknowledged before me on this 12th day of March 2018, by Gregory J. Gleason.



Notary Public



BILL OF SALE AND ASSIGNMENT OF OIL AND GAS LEASE DATED MARCH 1, 2018 BY AND BETWEEN EDISON OPERATING COMPANY, LLC, ETAL. AS ASSIGNORS AND TEXKAN RESOURCES, LLC AS ASSIGNEE

THE FOLLOWING UNDERSIGN ARE SIGNING AS AN ASSIGNOR ASSIGNING THE FOLLOWING LEASES

Armbrister Lease Northwest Quarter (NW/4) Section 1, Township 13 South, Range 21 West, Trego County, Kansas
Gugler Lease West Half (W/2) Section 36, Township 12 South, Range 21 West, Trego County, Kansas


Rodney K. Lyons

ACKNOWLEDGMENT

STATE OF KANSAS)
COUNTY OF STAFFORD) §
SEDGWICK

This instrument was acknowledged before me on this 27th day of March 2018, by Rodney K. Lyons.




Notary Public

THE FOLLOWING UNDERSIGN ARE SIGNING AS AN ASSIGNOR ASSIGNING THE FOLLOWING LEASES

Gugler Lease West Half (W/2) Section 36, Township 12 South, Range 21 West, Trego County, Kansas

PENNY INVESTMENTS, LLC


Kyle Griffin, Managing Member

ACKNOWLEDGMENT

STATE OF KANSAS)
COUNTY OF SEDGWICK) §

This instrument was acknowledged before me on this 28th day of March 2018, by Kyle Griffin, as Managing Member of Penny Investments, LLC.


Notary Public



BILL OF SALE AND ASSIGNMENT OF OIL AND GAS LEASE DATED MARCH 1, 2018 BY AND BETWEEN EDISON OPERATING COMPANY, LLC, ETAL. AS ASSIGNORS AND TEXKAN RESOURCES, LLC AS ASSIGNEE

THE FOLLOWING UNDERSIGN ARE SIGNING AS AN ASSIGNOR ASSIGNING THE FOLLOWING LEASES

Armbrister Lease Northwest Quarter (NW/4) Section 1, Township 13 South, Range 21 West, Trego County, Kansas
Gugler Lease West Half (W/2) Section 36, Township 12 South, Range 21 West, Trego County, Kansas

ARNOLD S. HESS & PATRICIA L. HESS FAMILY TRUST DATED 1.23.1989




Arnold S. Hess, Trustee

STATE OF KANSAS)
) §
COUNTY OF MCPHERSON)

ACKNOWLEDGMENT

This instrument was acknowledged before me on this 21st day of March 2018, by Arnold S. Hess, as Trustee of Arnold S. Hess & Patricia L. Hess Family Trust dated 1.23.1989.



Notary Public



BRYAN K. HESS FAMILY TRUST DATED 7.1.1998



Bryan K. Hess, Trustee

STATE OF KANSAS)
) §
COUNTY OF MCPHERSON)

ACKNOWLEDGMENT

This instrument was acknowledged before me on this 21st day of March 2018, by Bryan K. Hess, as Trustee of Bryan K. Hess Family Trust dated 7.1.1998.



Notary Public



BILL OF SALE AND ASSIGNMENT OF OIL AND GAS LEASE DATED MARCH 1, 2018 BY AND BETWEEN EDISON OPERATING COMPANY, LLC, ETAL. AS ASSIGNORS AND TEXKAN RESOURCES, LLC AS ASSIGNEE

THE FOLLOWING UNDERSIGN ARE SIGNING AS AN ASSIGNOR ASSIGNING THE FOLLOWING LEASES

Armbrister Lease Northwest Quarter (NW/4) Section 1, Township 13 South, Range 21 West, Trego County, Kansas
Gugler Lease West Half (W/2) Section 36, Township 12 South, Range 21 West, Trego County, Kansas

DICK HESS FAMILY TRUST NO. 2 DATED 2.14.1984



Dick Hess, Trustee

ACKNOWLEDGMENT

STATE OF KANSAS)
) §
COUNTY OF MCPHERSON

This instrument was acknowledged before me on this 22nd day of March 2018, by Dick Hess, as Trustee of Dick Hess Family Trust dated 2.14.1984.


Notary Public



JETT RINK, LLC



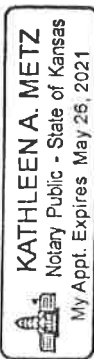
Constance M. Hess, Operating Manager

ACKNOWLEDGMENT

STATE OF KANSAS)
) §
COUNTY OF MCPHERSON

This instrument was acknowledged before me on this 21st day of March 2018, by Constance M. Hess, as Operating Manager of Jett Rink, LLC.


Notary Public



JAMES C. HESS TRUST DATED 7.10.2009



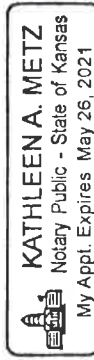
ACKNOWLEDGMENT

STATE OF Kansas)
) §
COUNTY OF MCPHERSON

This instrument was acknowledged before me on this 21st day of March 2018, by Scott Hess as Trustee of James C. Hess Trust dated 7.10.2009.

Scott Hess
(print name)


Notary Public



BILL OF SALE AND ASSIGNMENT OF OIL AND GAS LEASE DATED MARCH 1, 2018 BY AND BETWEEN EDISON OPERATING COMPANY, LLC, ETAL. AS ASSIGNORS AND TEXKAN RESOURCES, LLC AS ASSIGNEE

THE FOLLOWING UNDERSIGN ARE SIGNING AS AN ASSIGNOR ASSIGNING THE FOLLOWING LEASES

Armbrister Lease Northwest Quarter (NW/4) Section 1, Township 13 South, Range 21 West, Trego County, Kansas
Gugler Lease West Half (W/2) Section 36, Township 12 South, Range 21 West, Trego County, Kansas

DEBBIE SCHMITT, LLC

Carmen Schmitt
Carmen Schmitt, Manager

ACKNOWLEDGMENT

STATE OF KANSAS)
) §
COUNTY OF BARTON)

This instrument was acknowledged before me on this 7 day of March 2018, by Carmen Schmitt, as Manager of Debbie Schmitt, LLC.



Carolyn K. Phelan
Notary Public

RPX ENERGY COMPANY

Richard P. O'Donnell, President

ACKNOWLEDGMENT

STATE OF COLORADO)
) §
COUNTY OF LARIMER)

This instrument was acknowledged before me on this _____ day of March 2018, by Richard P. O'Donnell, as President of RPX Energy Company.

Notary Public

BILL OF SALE AND ASSIGNMENT OF OIL AND GAS LEASE DATED MARCH 1, 2018 BY AND BETWEEN EDISON OPERATING COMPANY, LLC, ETAL. AS ASSIGNORS AND TEXKAN RESOURCES, LLC AS ASSIGNEE

THE FOLLOWING UNDERSIGN ARE SIGNING AS AN ASSIGNOR ASSIGNING THE FOLLOWING LEASES

Armbrister Lease Northwest Quarter (NW/4) Section 1, Township 13 South, Range 21 West, Trego County, Kansas
Gugler Lease West Half (W/2) Section 36, Township 12 South, Range 21 West, Trego County, Kansas

DEBBIE SCHMITT, LLC

Carmen Schmitt, Manager

ACKNOWLEDGMENT

STATE OF KANSAS)
) §
COUNTY OF BARTON)

This instrument was acknowledged before me on this ____ day of March 2018, by Carmen Schmitt, as Manager of Debbie Schmitt, LLC.

Notary Public

RPX ENERGY COMPANY

Richard P. O'Donnell, President

STATE OF COLORADO)
) §
COUNTY OF LARIMER)

This instrument was acknowledged before me on this 08 day of March 2018, by Richard P. O'Donnell, as President of RPX Energy Company.

LaRaye L Harvey
NOTARY PUBLIC
STATE OF COLORADO
NOTARY ID 20164044139
MY COMMISSION EXPIRES NOVEMBER 21, 2020

ACKNOWLEDGMENT

Notary Public

BILL OF SALE AND ASSIGNMENT OF OIL AND GAS LEASE DATED MARCH 1, 2018 BY AND BETWEEN EDISON OPERATING COMPANY, LLC, ETAL, AS ASSIGNORS AND TEXKAN RESOURCES, LLC AS ASSIGNEE

THE FOLLOWING UNDERSIGN ARE SIGNING AS AN ASSIGNOR ASSIGNING THE FOLLOWING LEASES

**Armbrister Lease Northwest Quarter (NW/4) Section 1, Township 13 South, Range 21 West, Trego County, Kansas
Gugler Lease West Half (W/2) Section 36, Township 12 South, Range 21 West, Trego County, Kansas**

George M. Dempsey

ACKNOWLEDGMENT

STATE OF _____)
) §
COUNTY OF _____)

This instrument was acknowledged before me on this _____ day of March 2018, by George M. Dempsey.

Notary Public

EISENHAUER FAMILY INVESTMENTS



Robert R. Eisenhauer, Co-Manager

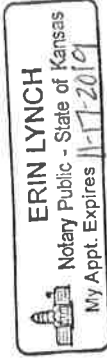
ACKNOWLEDGMENT

STATE OF KANSAS)
) §
COUNTY OF PRATT)

This instrument was acknowledged before me on this 7 day of March 2018, by Robert R. Eisenhauer, as
Co-Manager of Eisenhauer Family Investments.



Notary Public



BILL OF SALE AND ASSIGNMENT OF OIL AND GAS LEASE DATED MARCH 1, 2018 BY AND BETWEEN EDISON OPERATING COMPANY, LLC, ETAL AS ASSIGNORS AND TEXKAN RESOURCES, LLC AS ASSIGNEE

THE FOLLOWING UNDERSIGN ARE SIGNING AS AN ASSIGNOR ASSIGNING THE FOLLOWING LEASES

Armbrister Lease Northwest Quarter (NW/4) Section 1, Township 13 South, Range 21 West, Trego County, Kansas
Gugler Lease West Half (W/2) Section 36, Township 12 South, Range 21 West, Trego County, Kansas


George M. Dempsey

ACKNOWLEDGMENT

STATE OF Kansas)
COUNTY OF Sedgewick) §

This instrument was acknowledged before me on this 29th day of March 2018, by George M. Dempsey.


Notary Public



EISENHAUER FAMILY INVESTMENTS

ACKNOWLEDGMENT

STATE OF KANSAS)
COUNTY OF PRATT) §

This instrument was acknowledged before me on this _____ day of March 2018, by _____ as _____ of Eisenhauer Family Investments.

Notary Public

BILL OF SALE AND ASSIGNMENT OF OIL AND GAS LEASE DATED MARCH 1, 2018 BY AND BETWEEN EDISON OPERATING COMPANY, LLC, ETAL. AS ASSIGNORS AND TEXKAN RESOURCES, LLC AS ASSIGNEE

THE FOLLOWING UNDERSIGN ARE SIGNING AS AN ASSIGNOR ASSIGNING THE FOLLOWING LEASES

Gugler Lease West Half (W/2) Section 36, Township 12 South, Range 21 West, Trego County, Kansas

CHOLLA PAWNEE PARTNERS, LLC

William T. Goff
William T. Goff, Owner/Manager

ACKNOWLEDGMENT

STATE OF COLORADO)
COUNTY OF Jefferson) §

This instrument was acknowledged before me on this 8th day of March 2018, by William T. Goff, as Owner/Manager of Cholla Pawnee Partners, LLC.



Jill Czarnowski
Notary Public

[Faint, illegible handwritten notes or signatures in the bottom right corner of the page.]

BILL OF SALE AND ASSIGNMENT OF OIL AND GAS LEASE DATED MARCH 1, 2018 BY AND BETWEEN EDISON OPERATING COMPANY, LLC, ETAL AS ASSIGNORS AND TEXKAN RESOURCES, LLC AS ASSIGNEE

THE FOLLOWING UNDERSIGN ARE SIGNING AS AN ASSIGNOR ASSIGNING THE FOLLOWING LEASES

Armbrister Lease Northwest Quarter (NW/4) Section 1, Township 13 South, Range 21 West, Trego County, Kansas
Gugler Lease West Half (W/2) Section 36, Township 12 South, Range 21 West, Trego County, Kansas

ACE HIGH, LLC


Dallas J. Preston

ACKNOWLEDGMENT

STATE OF KANSAS)
) §
COUNTY OF SEDGWICK)

This instrument was acknowledged before me on this 29th day of March 2018, by Dallas J. Preston, as Manager of Ace High, LLC.

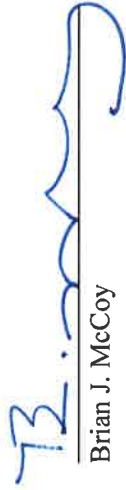

Notary Public



THE FOLLOWING UNDERSIGN ARE SIGNING AS AN ASSIGNOR ASSIGNING THE FOLLOWING LEASES

Gugler Lease West Half (W/2) Section 36, Township 12 South, Range 21 West, Trego County, Kansas

TATANKA INVESTMENTS, LLC


Brian J. McCoy

ACKNOWLEDGMENT

STATE OF KANSAS)
) §
COUNTY OF SEDGWICK)

This instrument was acknowledged before me on this 29th day of March 2018, by Brian J. McCoy, as Manager of Tatanka Investments, LLC.


Notary Public

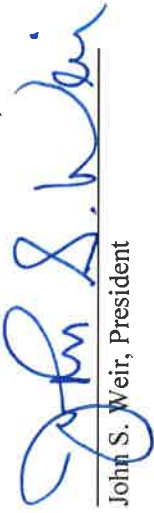


BILL OF SALE AND ASSIGNMENT OF OIL AND GAS LEASE DATED MARCH 1, 2018 BY AND BETWEEN EDISON OPERATING COMPANY, LLC, ETAL. AS ASSIGNORS AND TEXKAN RESOURCES, LLC AS ASSIGNEE

THE FOLLOWING UNDERSIGN ARE SIGNING AS AN ASSIGNOR ASSIGNING THE FOLLOWING LEASES

Armbrister Lease Northwest Quarter (NW/4) Section 1, Township 13 South, Range 21 West, Trego County, Kansas
Gugler Lease West Half (W/2) Section 36, Township 12 South, Range 21 West, Trego County, Kansas

WIND RIVER INVESTMENTS, INC.


John S. Weir, President

ACKNOWLEDGMENT

STATE OF KANSAS)
) \$
COUNTY OF SEDGWICK)

This instrument was acknowledged before me on this 29th day of March 2018, by John S. Weir as
President of Wind River Investments, Inc.


Notary Public




Terry Unruh

ACKNOWLEDGMENT

STATE OF KANSAS)
) \$
COUNTY OF SEDGWICK)

This instrument was acknowledged before me on this 29th day of March 2018, by Terry Unruh,

Notary Public



BILL OF SALE AND ASSIGNMENT OF OIL AND GAS LEASE DATED MARCH 1, 2018 BY AND BETWEEN EDISON OPERATING COMPANY, LLC, ETAL. AS ASSIGNORS AND TEXKAN RESOURCES, LLC AS ASSIGNEE

THE FOLLOWING UNDERSIGN ARE SIGNING AS AN ASSIGNOR ASSIGNING THE FOLLOWING LEASES

Armbrister Lease Northwest Quarter (NW/4) Section 1, Township 13 South, Range 21 West, Trego County, Kansas
Gugler Lease West Half (W/2) Section 36, Township 12 South, Range 21 West, Trego County, Kansas


BACH OIL PRODUCTION INC.


Jason Bach, President

ACKNOWLEDGMENT

STATE OF NEBRASKA)
) §
COUNTY OF HARLAN)

This instrument was acknowledged before me on this 13th day of March 2018, by Jason Bach, as President of Bach Oil Production, Inc.


Notary Public



LONNY & LAURA BRUCE FAMILY TRUST DATED 3.21.2002


Lonny Bruce, Trustee

ACKNOWLEDGMENT

STATE OF KANSAS)
) §
COUNTY OF MCPHERSON)

This instrument was acknowledged before me on this 9th day of March 2018, by Lonny Bruce, as Trustee of Lonny & Laura Bruce Family Trust dated 3.21.2002.


Notary Public




Tommy L. Bruce

ACKNOWLEDGMENT

STATE OF KANSAS)
) §
COUNTY OF MCPHERSON)

This instrument was acknowledged before me on this 9th day of March 2018, by Tommy L. Bruce.


Notary Public



BILL OF SALE AND ASSIGNMENT OF OIL AND GAS LEASE DATED MARCH 1, 2018 BY AND BETWEEN EDISON OPERATING COMPANY, LLC, ETAL AS ASSIGNORS AND TEXKAN RESOURCES, LLC AS ASSIGNEE

THE FOLLOWING UNDERSIGN ARE SIGNING AS AN ASSIGNOR ASSIGNING THE FOLLOWING LEASES

Armbrister Lease Northwest Quarter (NW/4) Section 1, Township 13 South, Range 21 West, Trego County, Kansas
Gugler Lease West Half (W/2) Section 36, Township 12 South, Range 21 West, Trego County, Kansas

LPB LLC


Larry L. Bruce
Managing Partner

STATE OF KANSAS)
) §
COUNTY OF MCPHERSON

ACKNOWLEDGMENT

This instrument was acknowledged before me on this 9th day of March 2018, by Larry L. Bruce, as Managing Partner of LPB LLC.




Notary Public

BRUCEVILLE, LLC


Danny L. Bruce
Managing Partner

STATE OF KANSAS)
) §
COUNTY OF MCPHERSON

ACKNOWLEDGMENT

This instrument was acknowledged before me on this 9th day of March 2018, by Danny L. Bruce, as Managing Partner of Bruceville, LLC.




Notary Public


Levi L. Koehn

STATE OF KANSAS)
) §
COUNTY OF MCPHERSON

ACKNOWLEDGMENT

This instrument was acknowledged before me on this 9th day of March 2018, by Levi L. Koehn and Kylie J. Koehn.




Kylie J. Koehn


Notary Public

BILL OF SALE AND ASSIGNMENT OF OIL AND GAS LEASE DATED MARCH 1, 2018 BY AND BETWEEN EDISON OPERATING COMPANY, LLC, ETAL. AS ASSIGNORS AND TEXKAN RESOURCES, LLC AS ASSIGNEE

THE FOLLOWING UNDERSIGN ARE SIGNING AS AN ASSIGNOR ASSIGNING THE FOLLOWING LEASES


Armbrister Lease Northwest Quarter (NW/4) Section 1, Township 13 South, Range 21 West, Trego County, Kansas
Cugler Lease West Half (W/2) Section 36, Township 12 South, Range 21 West, Trego County, Kansas

Eugene H. Carothers
Eugene H. Carothers

ACKNOWLEDGMENT

STATE OF KANSAS)
COUNTY OF HARPER) S

This instrument was acknowledged before me on this 27 day of March 2018, by Eugene H. Carothers
Kristina L. Wedman
Notary Public

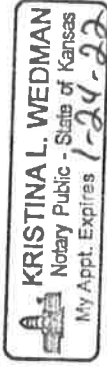


Kenneth R. Carothers
Kenneth R. Carothers

ACKNOWLEDGMENT

STATE OF KANSAS)
COUNTY OF HARPER) S

This instrument was acknowledged before me on this 27 day of March 2018, by Kenneth R. Carothers
Kristina L. Wedman
Notary Public



BILL OF SALE AND ASSIGNMENT OF OIL AND GAS LEASE DATED MARCH 1, 2018 BY AND BETWEEN EDISON OPERATING COMPANY, LLC, ETAL. AS ASSIGNORS AND TEXKAN RESOURCES, LLC AS ASSIGNEE

THE FOLLOWING UNDERSIGN ARE SIGNING AS AN ASSIGNOR ASSIGNING THE FOLLOWING LEASES

Armbrister Lease Northwest Quarter (NW/4) Section 1, Township 13 South, Range 21 West, Trego County, Kansas
Gugler Lease West Half (W/2) Section 36, Township 12 South, Range 21 West, Trego County, Kansas

MAGNUM OIL & GAS, INC.


Crystal A. Grey, Secretary

ACKNOWLEDGMENT

STATE OF KANSAS)
) §
COUNTY OF KIOWA)

This instrument was acknowledged before me on this 15 day of March, 2018, by Crystal A. Grey, as Secretary of Magnum Oil & Gas, Inc.




Notary Public

THE FOLLOWING UNDERSIGN ARE SIGNING AS AN ASSIGNOR ASSIGNING THE FOLLOWING LEASES

Gugler Lease West Half (W/2) Section 36, Township 12 South, Range 21 West, Trego County, Kansas

RED ROCKS, LLC


Brad W. Goertz

ACKNOWLEDGMENT

STATE OF KANSAS)
) §
COUNTY OF SEDGWICK)

This instrument was acknowledged before me on this 29th day of March 2018, by Brad W. Goertz, as Member of Red Rocks, LLC.


Notary Public



BILL OF SALE AND ASSIGNMENT OF OIL AND GAS LEASE DATED MARCH 1, 2018 BY AND BETWEEN EDISON OPERATING COMPANY, LLC, ETAL. AS ASSIGNORS AND TEXKAN RESOURCES, LLC AS ASSIGNEE

THE FOLLOWING UNDERSIGN ARE SIGNING AS AN ASSIGNOR ASSIGNING THE FOLLOWING LEASES

Armbrister Lease Northwest Quarter (NW/4) Section 1, Township 13 South, Range 21 West, Trego County, Kansas
Gugler Lease West Half (W/2) Section 36, Township 12 South, Range 21 West, Trego County, Kansas

HUGOTON MINERALS, LLC


David G. Withrow, Managing Partner

STATE OF KANSAS)
) §
COUNTY OF SEDGWICK)


ACKNOWLEDGMENT

This instrument was acknowledged before me on this 7th day of March 2018, by David G. Withrow, as Managing Partner of Hugoton Minerals, LLC.


Notary Public



CHAS. A. NEAL & COMPANY


Charles C. Neal, Chairman

STATE OF OKLAHOMA)
) §
COUNTY OF Ottawa)

ACKNOWLEDGMENT

This instrument was acknowledged before me on this 7 day of March 2018, by Charles C. Neal, as Chairman of Chas A. Neal & Company.




Notary Public