

KANSAS CORPORATION COMMISSION
OIL & GAS CONSERVATION DIVISION

Form T-1
July 2014

Form must be Typed
Form must be Signed
All blanks must be Filled

**REQUEST FOR CHANGE OF OPERATOR
TRANSFER OF INJECTION OR SURFACE PIT PERMIT**

Form KSONA-1, Certification of Compliance with the Kansas Surface Owner Notification Act,
MUST be submitted with this form.

Check Applicable Boxes:

- Oil Lease: No. of Oil Wells _____ **
- Gas Lease: No. of Gas Wells _____ **
- Gas Gathering System: _____
- Saltwater Disposal Well - Permit No.: _____
Spot Location: _____ feet from N / S Line
_____ feet from E / W Line
- Enhanced Recovery Project Permit No.: _____
Entire Project: Yes No
Number of Injection Wells _____ **

Field Name: _____

**** Side Two Must Be Completed.**

Effective Date of Transfer: _____

KS Dept of Revenue Lease No.: _____

Lease Name: _____

_____ Sec. _____ Twp. _____ R. E W

Legal Description of Lease: _____

County: _____

Production Zone(s): _____

Injection Zone(s): _____

Surface Pit Permit No.: _____
(API No. if Drill Pit, WO or Haul)

_____ feet from N / S Line of Section

_____ feet from E / W Line of Section

Type of Pit: Emergency Burn Settling Haul-Off Workover Drilling

Past Operator's License No. _____

Contact Person: _____

Past Operator's Name & Address: _____

Phone: _____

Title: _____

Signature: _____

New Operator's License No. _____

Contact Person: _____

New Operator's Name & Address: _____

Phone: _____

Oil / Gas Purchaser: _____

Date: _____

Title: _____

Signature: _____

Acknowledgment of Transfer: The above request for transfer of injection authorization, surface pit permit # _____ has been noted, approved and duly recorded in the records of the Kansas Corporation Commission. This acknowledgment of transfer pertains to Kansas Corporation Commission records only and does not convey any ownership interest in the above injection well(s) or pit permit.

_____ is acknowledged as
the new operator and may continue to inject fluids as authorized by
Permit No.: _____ . Recommended action: _____

Date: _____
Authorized Signature

_____ is acknowledged as
the new operator of the above named lease containing the surface pit
permitted by No.: _____ .

Date: _____
Authorized Signature

DISTRICT _____ EPR _____ PRODUCTION _____ UIC _____

KANSAS CORPORATION COMMISSION
OIL & GAS CONSERVATION DIVISION

Form KSONA-1

July 2014

Form Must Be Typed**Form must be Signed****All blanks must be Filled**

**CERTIFICATION OF COMPLIANCE WITH THE
KANSAS SURFACE OWNER NOTIFICATION ACT**

This form must be submitted with all Forms C-1 (Notice of Intent to Drill); CB-1 (Cathodic Protection Borehole Intent); T-1 (Request for Change of Operator Transfer of Injection or Surface Pit Permit); and CP-1 (Well Plugging Application). Any such form submitted without an accompanying Form KSONA-1 will be returned.

Select the corresponding form being filed: C-1 (Intent) CB-1 (Cathodic Protection Borehole Intent) T-1 (Transfer) CP-1 (Plugging Application)

OPERATOR: License # _____

Name: _____

Address 1: _____

Address 2: _____

City: _____ State: _____ Zip: _____ + _____

Contact Person: _____

Phone: (_____) _____ Fax: (_____) _____

Email Address: _____

Well Location:

____ - ____ - ____ - ____ Sec. ____ Twp. ____ S. R. ____ East West

County: _____

Lease Name: _____ Well #: _____

If filing a Form T-1 for multiple wells on a lease, enter the legal description of the lease below:

Surface Owner Information:

Name: _____

Address 1: _____

Address 2: _____

City: _____ State: _____ Zip: _____ + _____

When filing a Form T-1 involving multiple surface owners, attach an additional sheet listing all of the information to the left for each surface owner. Surface owner information can be found in the records of the register of deeds for the county, and in the real estate property tax records of the county treasurer.

If this form is being submitted with a Form C-1 (Intent) or CB-1 (Cathodic Protection Borehole Intent), you must supply the surface owners and the KCC with a plat showing the predicted locations of lease roads, tank batteries, pipelines, and electrical lines. The locations shown on the plat are preliminary non-binding estimates. The locations may be entered on the Form C-1 plat, Form CB-1 plat, or a separate plat may be submitted.

Select one of the following:

- I certify that, pursuant to the Kansas Surface Owner Notice Act (House Bill 2032), I have provided the following to the surface owner(s) of the land upon which the subject well is or will be located: 1) a copy of the Form C-1, Form CB-1, Form T-1, or Form CP-1 that I am filing in connection with this form; 2) if the form being filed is a Form C-1 or Form CB-1, the plat(s) required by this form; and 3) my operator name, address, phone number, fax, and email address.
- I have not provided this information to the surface owner(s). I acknowledge that, because I have not provided this information, the KCC will be required to send this information to the surface owner(s). To mitigate the additional cost of the KCC performing this task, I acknowledge that I must provide the name and address of the surface owner by filling out the top section of this form and that I am being charged a \$30.00 handling fee, payable to the KCC, which is enclosed with this form.

If choosing the second option, submit payment of the \$30.00 handling fee with this form. If the fee is not received with this form, the KSONA-1 form and the associated Form C-1, Form CB-1, Form T-1, or Form CP-1 will be returned.

I hereby certify that the statements made herein are true and correct to the best of my knowledge and belief.

Date: _____ Signature of Operator or Agent: _____ Title: _____

Book: S98 Page: 487

Pages Recorded: 4

Recording Fee: \$72.00

Date Recorded: 6/27/2018 4:20:01 PM



ASSIGNMENT OF OIL AND GAS LEASES (RESERVING OVERRIDING ROYALTY INTERESTS)

KNOW ALL MEN BY THESE PRESENTS:

That Owens Petroleum, L.L.C., a Kansas limited liability company, hereinafter called Assignor, for and in consideration of the sum of Ten Dollars (\$10.00) the receipt of which is hereby acknowledged, does hereby assign, transfer, sell and convey unto R'J Energy, LLC, hereinafter called Assignee, all of Assignor's right, title and interest (such interest being 50% working interest, bearing a .375000 net revenue interest, subject to and reduced by the reservation of overriding royalty as hereinafter set forth) in and to each of the oil and gas leases described in Exhibit A, attached hereto, together with all the rights incident thereto, the personal property thereon, appurtenant thereto, or used or obtained in connection therewith.

For the same consideration, the Assignor covenants with the Assignee, its heirs, successors, legal representative or assigns that the Assignor is the lawful owner of and has good title to the interests herein assigned in and to said Leases, estate, rights and property, free and clear from all liens, encumbrances or adverse claims, that each Lease is a valid and subsisting Lease on the lands above described and that all rentals and royalties due thereunder have been paid, and all conditions necessary to keep said Lease in full force and effect have been duly performed, and that the Assignor will warrant and forever defend same against all persons whomsoever, lawfully claiming or to claim said interests.

RESERVATION OF OVERRIDING INTERESTS:

The Assignor herein reserves unto itself, its heirs, successors or assigns, and excepts from this assignment an overriding royalty interest of an undivided 1/16ths of 8/8ths (being a reserved 6.25% of 8/8ths, or .062500 Net Revenue Interest) of all oil and all gas, (including methane from coal seams) produced, saved and sold from the leased premises under the terms of each of said Oil and Gas Leases, if, as and when produced, saved and sold, but not otherwise. Such overriding royalty interest shall be free of all development, production, marketing and operating expenses and charges of any other nature; however, said interest shall bear and pay currently its share of gross production and/or pipe line taxes.

The overriding royalty interests reserved herein to Assignor shall not imply any duty or obligation to develop the Leases; however, such overriding royalty interests shall extend to all extensions and renewals of each of the Leases obtained by the Assignee, its affiliates, its successors or assigns, for a term of ten (10) years after its termination insofar as such extensions or renewal covers all or any portion of the leased premises.

EFFECTIVE DATE


This instrument shall be effective for all purposes at and after 12:01 a.m., on June 1, 2018

EXECUTED this 1st day of June, 2018.

Owens Petroleum, L.L.C.

By Scott Owens
Scott Owens, Managing Member

STATE OF KANSAS)
)ss.
COUNTY OF WOODSON)



This instrument was acknowledged before me on May 30, 2018, by Scott Owens, Managing Member of Owens Petroleum, L.L.C., a Kansas limited liability company, on behalf of the company.

Tesla Bayles
NOTARY PUBLIC

My Appointment Expires:
06/21/2021

Exhibit A

Attached to and made a part of the Assignment of Oil and Gas Leases dated June 1st, 2018, by and between, OWENS PETROLEUM, LLC as Assignor, and OWENS OIL COMPANY, LLC, as Assignee.

LEASE: Atkin Lease

LESSOR: John D. Atkin and Patricia A. Atkin Living Trust, dated February 20, 2002.

LESSEE: Owens Oil Company, LLC

DATE: March 1, 2017

RECORDED: Book 97 Misc., Page 609

LAND: The West Half of the Northwest Quarter (W1/2 NW1/4) and the South Half of the Southwest Quarter (S1/2 SW1/4) of Section Twenty (20), Township Twenty-five (25) South, Range Seventeen (17) East of the Sixth (6th) P.M. Woodson County, Kansas.

LEASE: Collins Lease

LESSOR: Glen M. Collins and Connie J. Collins, Husband and wife

LESSEE: Owens Oil Company, LLC

DATE: February 23, 2017

RECORDED: Book 97 Misc., Page 641

LAND: N/2 NW/4, Section Twenty-eight (28), Township Twenty-five (25) South, Range Seventeen (17) East of the Sixth (6th) P.M. Woodson County, Kansas.

LEASE: Nittler Lease

LESSOR: Robert W. Nittler and Beverly J. Nittler, Trustees of the Robert W. Nittler and Beverly Nittler Living Trust UTA date September 14, 2012.

LESSEE: Owens Oil Company, LLC


DATE: March 1, 2017

RECORDED: Book 97 Misc., Page 613

LAND: The West Half of the Southeast Quarter (W1/2 SE1/4); the Northeast Quarter of the Southeast Quarter (NE1/4 SE1/4) less and except one acre in the Northeast corner of the NE1/4 SE1/4 reserved for cemetery purposes and the North Half of the Southeast Quarter of the Southeast Quarter (N2 SE1/2 SE1/4); all in Section Twenty (20), Township Twenty-five (25) South, Range Seventeen (17) East of the Sixth (6th) P.M. Woodson County, Kansas

LEASE: Purcell, Leslie Jr, Lease
LESSOR: Leslie Purcell, Jr and Vada L. Purcell, husband and wife
LESSEE: Owens Oil Company, LLC
DATE: March 1, 2017
RECORDED: Book 97 Misc., Page 647
LAND: The East Half of the Northwest Quarter (E1/2 NW1/4); and the Northeast Quarter (NE1/4) of Section Twenty (20), Township Twenty-five (25) South, Range Seventeen (17) East of the Sixth (6th) P.M. Woodson County, Kansas

LEASE: Reno Lease
LESSOR: R. Duane Reno and Florine E. Reno, husband and wife, and Kevan L. Kinser and Aletta D. Kinser, Trustees of the Kinser Family Revocable Trust
LESSEE: Owens Oil Company, LLC
DATE: February 23, 2017
RECORDED: Book 97 Misc., Page 603
LAND: SW/4 and the S/2SE/4, Section Twenty-one (21), Township Twenty-five (25) South, Range Seventeen (17) East of the Sixth (6th) P.M. Woodson County, Kansas



✓✓

ASSIGNMENT AND CONVEYANCE

KNOW ALL MEN BY THESE PRESENTS THAT:

Owens Oil Company, LLC, whose address is 1318 105th Rd, Yates Center, KS 66783, (hereinafter called Assignor), for and in consideration of the sum of Ten dollars (\$10.00) and other good and valuable consideration, the receipt and sufficiency of which are hereby acknowledged, does hereby assign, grant, bargain, sell, convey, set over and deliver unto **OWENS PETROLEUM, LLC**, whose address is 1274 202nd Road, Yates Center, (hereinafter called Assignee) Fifty Percent (50%) of Assignor's right, title and interest in and to the oil and gas leases, effective March 1, 2017, and more particularly described on Exhibit A attached hereto, together with all of the personal property, equipment and fixtures thereon, appurtenant thereto, or used or obtained in connection with the lease.

This Assignment is delivered by Assignor to Assignee with warranty of title. That the Assignor is the lawful owner of and has good title to the interest above assigned in and to said lease, estate, rights and property, free and clear from all liens, encumbrances of adverse claims; That said lease is a valid and subsisting lease on the land above described and all rentals and royalties due thereunder have been paid and all conditions necessary to keep the same in full have been duly performed.

EXECUTED this 6th day of April, 2017.

ASSIGNOR:
Owens Oil Company, LLC

By: [Signature]
Bryson Owens, member

STATE OF Kansas)
COUNTY OF Woodson)

The foregoing instrument was acknowledged before me this 6th day of April, 2017, by Brandy Slater. Witness my hand and official seal.

[Signature]
Notary Public




Exhibit A

Attached to and made a part of the Assignment of Oil and Gas Lease dated March 1, 2017, by and between OWENS OIL COMPANY, LLC, as Assignor, and OWENS PETROLEUM, LLC, as Assignee.

LEASE: Atkin Lease

LESSOR: John D. Atkin and Patricia A. Atkin Living Trust, dated February 20, 2002.

LESSEE: Owens Oil Company, LLC

DATE: March 1, 2017

RECORDED: Book 97 Misc., Page 609

LAND: The West Half of the Northwest Quarter (W1/2 NW1/4) and the South Half of the Southwest Quarter (S1/2 SW1/4) of Section Twenty (20), Township Twenty-five (25) South, Range Seventeen (17) East of the Sixth (6th) P.M. Woodson County, Kansas.

LEASE: Collins Lease

LESSOR: Glen M. Collins and Connie J. Collins, Husband and wife

LESSEE: Owens Oil Company, LLC

DATE: February 23, 2017

RECORDED: Book 97 Misc., Page 641

LAND: N/2 NW/4, Section Twenty-eight (28), Township Twenty-five (25) South, Range Seventeen (17) East of the Sixth (6th) P.M. Woodson County, Kansas.

LEASE: Nitler Lease

LESSOR: Robert W. Nittler and Beverly J. Nittler, Trustees of the Robert W. Nittler and Beverly Nittler Living Trust UTA date Spetember 14, 2012.

LESSEE: Owens Oil Company, LLC

DATE: March 1, 2017

RECORDED: Book 97 Misc., Page 613

LAND: The West Half of the Southeast Quarter (W1/2 SE1/4); the Northeast Quarter of the Southeast Quarter (NE1/4 SE1/4) less and except one acre in the Northeast corner of the NE1/4 SE1/4 reserved for cemetery purposes and the North Half of the Southeast Quarter of the Southeast Quarter (N2 SE1/2 SE1/4); all in Section Twenty (20), Township Twenty-five (25) South, Range Seventeen (17) East of the Sixth (6th) P.M. Woodson County, Kansas

LEASE: Purcell, Leslie Jr, Lease

LESSOR: Leslie Purcell, Jr and Vada L. Purcell, husband and wife

LESSEE: Owens Oil Company, LLC

DATE: March 1, 2017

RECORDED: Book 97 Misc., Page 647

LAND: The East Half of the Northwest Quarter (E1/2 NW1/4); and the Northeast Quarter (NE1/4) of Section Twenty (20), Township Twenty-five (25) South, Range Seventeen (17) East of the Sixth (6th) P.M. Woodson County, Kansas

LEASE: Reno Lease

LESSOR: R. Duane Reno and Florine E. Reno, husband and wife, and Kevan L. Kinser and Aletta D. Kinser, Trustees of the Kinser Family Revocable Trust

LESSEE: Owens Oil Company, LLC

DATE: February 23, 2017

RECORDED: Book 97 Misc., Page 603

LAND: SW/4 and the S/2SE/4, Section Twenty-one (21), Township Twenty-five (25) South, Range Seventeen (17) East of the Sixth (6th) P.M. Woodson County, Kansas