

KANSAS CORPORATION COMMISSION
OIL & GAS CONSERVATION DIVISION

Form T-1
July 2014

Form must be Typed
Form must be Signed
All blanks must be Filled

**REQUEST FOR CHANGE OF OPERATOR
TRANSFER OF INJECTION OR SURFACE PIT PERMIT**

Form KSONA-1, Certification of Compliance with the Kansas Surface Owner Notification Act,
MUST be submitted with this form.

Check Applicable Boxes:

- Oil Lease: No. of Oil Wells _____ **
- Gas Lease: No. of Gas Wells _____ **
- Gas Gathering System: _____
- Saltwater Disposal Well - Permit No.: _____
Spot Location: _____ feet from N / S Line
_____ feet from E / W Line
- Enhanced Recovery Project Permit No.: _____
Entire Project: Yes No
Number of Injection Wells _____ **

Field Name: _____

**** Side Two Must Be Completed.**

Effective Date of Transfer: _____

KS Dept of Revenue Lease No.: _____

Lease Name: _____

_____ Sec. _____ Twp. _____ R. E W

Legal Description of Lease: _____

County: _____

Production Zone(s): _____

Injection Zone(s): _____

Surface Pit Permit No.: _____
(API No. if Drill Pit, WO or Haul)

_____ feet from N / S Line of Section

_____ feet from E / W Line of Section

Type of Pit: Emergency Burn Settling Haul-Off Workover Drilling

Past Operator's License No. _____

Contact Person: _____

Past Operator's Name & Address: _____

Phone: _____

Title: _____

Signature: _____

New Operator's License No. _____

Contact Person: _____

New Operator's Name & Address: _____

Phone: _____

Oil / Gas Purchaser: _____

Date: _____

Title: _____

Signature: _____

Acknowledgment of Transfer: The above request for transfer of injection authorization, surface pit permit # _____ has been noted, approved and duly recorded in the records of the Kansas Corporation Commission. This acknowledgment of transfer pertains to Kansas Corporation Commission records only and does not convey any ownership interest in the above injection well(s) or pit permit.

_____ is acknowledged as
the new operator and may continue to inject fluids as authorized by
Permit No.: _____ . Recommended action: _____

Date: _____
Authorized Signature

_____ is acknowledged as
the new operator of the above named lease containing the surface pit
permitted by No.: _____ .

Date: _____
Authorized Signature

DISTRICT _____ EPR _____ PRODUCTION _____ UIC _____

Side Two

Must Be Filed For All Wells

KDOR Lease No.: _____

* Lease Name: _____ * Location: _____

| Well No. | API No. (YR DRLD/PRE '67) | Footage from Section Line (i.e. FSL = Feet from South Line) | | Type of Well (Oil/Gas/INJ/WSW) | Well Status (PROD/TA'D/Abandoned) |
|----------|------------------------------|--|--------------------------|-----------------------------------|--------------------------------------|
| _____ | _____ | <i>Circle</i> FSL/FNL | <i>Circle</i> FEL/FWL | _____ | _____ |
| _____ | _____ | FSL/FNL | FEL/FWL | _____ | _____ |
| _____ | _____ | FSL/FNL | FEL/FWL | _____ | _____ |
| _____ | _____ | FSL/FNL | FEL/FWL | _____ | _____ |
| _____ | _____ | FSL/FNL | FEL/FWL | _____ | _____ |
| _____ | _____ | FSL/FNL | FEL/FWL | _____ | _____ |
| _____ | _____ | FSL/FNL | FEL/FWL | _____ | _____ |
| _____ | _____ | FSL/FNL | FEL/FWL | _____ | _____ |
| _____ | _____ | FSL/FNL | FEL/FWL | _____ | _____ |
| _____ | _____ | FSL/FNL | FEL/FWL | _____ | _____ |
| _____ | _____ | FSL/FNL | FEL/FWL | _____ | _____ |
| _____ | _____ | FSL/FNL | FEL/FWL | _____ | _____ |
| _____ | _____ | FSL/FNL | FEL/FWL | _____ | _____ |
| _____ | _____ | FSL/FNL | FEL/FWL | _____ | _____ |
| _____ | _____ | FSL/FNL | FEL/FWL | _____ | _____ |
| _____ | _____ | FSL/FNL | FEL/FWL | _____ | _____ |
| _____ | _____ | FSL/FNL | FEL/FWL | _____ | _____ |
| _____ | _____ | FSL/FNL | FEL/FWL | _____ | _____ |
| _____ | _____ | FSL/FNL | FEL/FWL | _____ | _____ |
| _____ | _____ | FSL/FNL | FEL/FWL | _____ | _____ |
| _____ | _____ | FSL/FNL | FEL/FWL | _____ | _____ |
| _____ | _____ | FSL/FNL | FEL/FWL | _____ | _____ |
| _____ | _____ | FSL/FNL | FEL/FWL | _____ | _____ |
| _____ | _____ | FSL/FNL | FEL/FWL | _____ | _____ |
| _____ | _____ | FSL/FNL | FEL/FWL | _____ | _____ |
| _____ | _____ | FSL/FNL | FEL/FWL | _____ | _____ |

A separate sheet may be attached if necessary

* When transferring a unit which consists of more than one lease please file a separate side two for each lease. If a lease covers more than one section please indicate which section each well is located.

KANSAS CORPORATION COMMISSION
OIL & GAS CONSERVATION DIVISION

Form KSONA-1

July 2014

Form Must Be Typed

Form must be Signed

All blanks must be Filled

**CERTIFICATION OF COMPLIANCE WITH THE
KANSAS SURFACE OWNER NOTIFICATION ACT**

This form must be submitted with all Forms C-1 (Notice of Intent to Drill); CB-1 (Cathodic Protection Borehole Intent); T-1 (Request for Change of Operator Transfer of Injection or Surface Pit Permit); and CP-1 (Well Plugging Application). Any such form submitted without an accompanying Form KSONA-1 will be returned.

Select the corresponding form being filed: C-1 (Intent) CB-1 (Cathodic Protection Borehole Intent) T-1 (Transfer) CP-1 (Plugging Application)

OPERATOR: License # _____

Name: _____

Address 1: _____

Address 2: _____

City: _____ State: _____ Zip: _____ + _____

Contact Person: _____

Phone: (_____) _____ Fax: (_____) _____

Email Address: _____

Well Location:

____ - ____ - ____ - ____ Sec. ____ Twp. ____ S. R. ____ East West

County: _____

Lease Name: _____ Well #: _____

If filing a Form T-1 for multiple wells on a lease, enter the legal description of the lease below:

Surface Owner Information:

Name: _____

Address 1: _____

Address 2: _____

City: _____ State: _____ Zip: _____ + _____

When filing a Form T-1 involving multiple surface owners, attach an additional sheet listing all of the information to the left for each surface owner. Surface owner information can be found in the records of the register of deeds for the county, and in the real estate property tax records of the county treasurer.

If this form is being submitted with a Form C-1 (Intent) or CB-1 (Cathodic Protection Borehole Intent), you must supply the surface owners and the KCC with a plat showing the predicted locations of lease roads, tank batteries, pipelines, and electrical lines. The locations shown on the plat are preliminary non-binding estimates. The locations may be entered on the Form C-1 plat, Form CB-1 plat, or a separate plat may be submitted.

Select one of the following:

- I certify that, pursuant to the Kansas Surface Owner Notice Act (House Bill 2032), I have provided the following to the surface owner(s) of the land upon which the subject well is or will be located: 1) a copy of the Form C-1, Form CB-1, Form T-1, or Form CP-1 that I am filing in connection with this form; 2) if the form being filed is a Form C-1 or Form CB-1, the plat(s) required by this form; and 3) my operator name, address, phone number, fax, and email address.
- I have not provided this information to the surface owner(s). I acknowledge that, because I have not provided this information, the KCC will be required to send this information to the surface owner(s). To mitigate the additional cost of the KCC performing this task, I acknowledge that I must provide the name and address of the surface owner by filling out the top section of this form and that I am being charged a \$30.00 handling fee, payable to the KCC, which is enclosed with this form.

If choosing the second option, submit payment of the \$30.00 handling fee with this form. If the fee is not received with this form, the KSONA-1 form and the associated Form C-1, Form CB-1, Form T-1, or Form CP-1 will be returned.

I hereby certify that the statements made herein are true and correct to the best of my knowledge and belief.

Date: _____ Signature of Operator or Agent: _____ Title: _____

Catherine B#1 Lease:

Surface Owner Information:

**Tracts 7 and 8:
Pamela Montgomery
1825 Codell Avenue
Hays, KS 67601**

**Tracts 9 and 10:
Sophia Walter Living Trust
1670A 330th Avenue
Victoria, KS 67671**

ASSIGNMENT OF OIL AND GAS LEASES

KNOW ALL PERSONS BY THESE PRESENTS:

That the undersigned, **John L. Driscoll and Yvonne K. Driscoll**, hereinafter called Assignors for and in consideration of One Dollar (\$1.00) and other valuable consideration, the receipt and sufficiency of which is hereby acknowledged, do hereby sell, assign, transfer and set over unto the **Starr F. Schlobohm Education Trust**, all of Assignors' right title and interest in the following described oil and gas leases, to-wit:

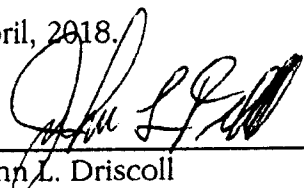
See Exhibit "A," Ellis County, Kansas, attached hereto;


together with the rights incident thereto and the personal property thereon, appurtenant thereto, or used or obtained in connection therewith.

And for the same consideration, Assignors covenant with the Assignee, its successors and assigns, that the Assignors are the lawful owners of and have good title to the interests above assigned in and to said leases, estates, rights and property, free and clear from all liens, encumbrances or adverse claims, and that the Assignors will warrant and forever defend the same against all persons whomsoever lawfully claiming or to claim the same.

This Assignment shall be effective May 1, 2018.

EXECUTED this 24 day of April, 2018.



John L. Driscoll


Yvonne K. Driscoll

ACKNOWLEDGMENT

STATE OF KANSAS, COUNTY OF RUSSELL, SS.

Before me, the undersigned, a Notary Public, within and for said County and State, on this 24 day of April, 2018, personally appeared John L. Driscoll and Yvonne K. Driscoll, husband and wife, to me personally known to be the identical persons who executed the within and foregoing Assignment Of Oil And Gas Leases and acknowledged to me that they executed the same as their free and voluntary act and deed for the uses and purposes therein set forth.

IN WITNESS WHEREOF, I have hereunto set my hand and official seal the day and year last above written.

My appointment expires: _____
Notary Public

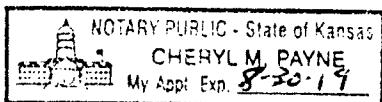


Exhibit "A," Ellis County, Kansas
(Assignment from Driscoll to Education Trust)

Catherine "B" Unit:

An oil and gas lease dated May 9, 2003, from Mary Louise Staab, single, lessor, to Starr F. Schlobohm, lessee, and recorded in Book 561 at page 470 in the office of the Register of Deeds of Ellis County, Kansas, and

An oil and gas lease dated April 23, 2003, from Leo A. Walter, Trustee of the Leo A. Walter Trust, lessor, to Starr F. Schlobohm, lessee, and recorded in Book 559 at page 268 in the office of the Register of Deeds of Ellis County, Kansas,

both of said leases covering the following described lands, to-wit:

Tracts 7 and 8 in the Northeast Quarter (NE/4) of Section Sixteen (16), Township Thirteen (13) South, Range Seventeen (17) West of the 6th P.M., Ellis County, Kansas; and

An oil and gas lease dated April 9, 2002, from Sophia Walter, Trustee of the Sophia Walter Living Trust dated August 17, 1992, lessor, to Starr F. Schlobohm, lessee, and recorded in Book 528 at page 695 in the office of the Register of Deeds of Ellis County, Kansas, covering the following described lands, to-wit:

Tracts 9 and 10 in the Northeast Quarter (NE/4) of Section Sixteen (16), Township Thirteen (13) South, Range Seventeen (17) West of the 6th P.M., Ellis County, Kansas;

Starr F. Schlobohm Education Trust

Dennis R. Davidson and Shawn D. Evans, Trustees
P.O. Box 111, Russell, Kansas 67665
Phone (785) 483-3195

April 26, 2018

Kansas Corporation Commission
Conservation Division
Attn: Deanna Garrison
266 N. Main St., Suite 220
Wichita, KS 67202-1513

Re: Appointment of Operator

Dear Ms. Garrison:

The undersigned, Trustees of the Starr F. Schlobohm Education Trust, hereby appoint Shawn D. Evans d/b/a ACE Oil Company as operator of the following named oil and gas leases:

Boxberger;
Catherine B;
Dumler;
K. Dreiling;
Eichman;
P. P. Karlin;
H. Kraus;
Schruben;
F. E. Staab;
Wellbrock.

Sincerely,

By 
Dennis R. Davidson, Trustee

By Shawn D. Evans
Shawn D. Evans, Trustee

DRD/grp