

KANSAS CORPORATION COMMISSION
OIL & GAS CONSERVATION DIVISION

Form T-1
July 2014

Form must be Typed
Form must be Signed
All blanks must be Filled

**REQUEST FOR CHANGE OF OPERATOR
TRANSFER OF INJECTION OR SURFACE PIT PERMIT**

Form KSONA-1, Certification of Compliance with the Kansas Surface Owner Notification Act,
MUST be submitted with this form.

Check Applicable Boxes:

- Oil Lease: No. of Oil Wells _____ **
- Gas Lease: No. of Gas Wells _____ **
- Gas Gathering System: _____
- Saltwater Disposal Well - Permit No.: _____
Spot Location: _____ feet from N / S Line
_____ feet from E / W Line
- Enhanced Recovery Project Permit No.: _____
Entire Project: Yes No
Number of Injection Wells _____ **

Field Name: _____

**** Side Two Must Be Completed.**

Effective Date of Transfer: _____

KS Dept of Revenue Lease No.: _____

Lease Name: _____

_____ Sec. _____ Twp. _____ R. E W

Legal Description of Lease: _____

County: _____

Production Zone(s): _____

Injection Zone(s): _____

Surface Pit Permit No.: _____
(API No. if Drill Pit, WO or Haul)

_____ feet from N / S Line of Section

_____ feet from E / W Line of Section

Type of Pit: Emergency Burn Settling Haul-Off Workover Drilling

Past Operator's License No. _____

Contact Person: _____

Past Operator's Name & Address: _____

Phone: _____

Title: _____

Signature: _____

New Operator's License No. _____

Contact Person: _____

New Operator's Name & Address: _____

Phone: _____

Oil / Gas Purchaser: _____

Date: _____

Title: _____

Signature: _____

Acknowledgment of Transfer: The above request for transfer of injection authorization, surface pit permit # _____ has been noted, approved and duly recorded in the records of the Kansas Corporation Commission. This acknowledgment of transfer pertains to Kansas Corporation Commission records only and does not convey any ownership interest in the above injection well(s) or pit permit.

_____ is acknowledged as
the new operator and may continue to inject fluids as authorized by
Permit No.: _____ . Recommended action: _____

Date: _____
Authorized Signature

_____ is acknowledged as
the new operator of the above named lease containing the surface pit
permitted by No.: _____ .

Date: _____
Authorized Signature

DISTRICT _____ EPR _____ PRODUCTION _____ UIC _____

KANSAS CORPORATION COMMISSION
OIL & GAS CONSERVATION DIVISION

Form KSONA-1

July 2014

Form Must Be Typed

Form must be Signed

All blanks must be Filled

CERTIFICATION OF COMPLIANCE WITH THE KANSAS SURFACE OWNER NOTIFICATION ACT

This form must be submitted with all Forms C-1 (Notice of Intent to Drill); CB-1 (Cathodic Protection Borehole Intent); T-1 (Request for Change of Operator Transfer of Injection or Surface Pit Permit); and CP-1 (Well Plugging Application). Any such form submitted without an accompanying Form KSONA-1 will be returned.

Select the corresponding form being filed: C-1 (Intent) CB-1 (Cathodic Protection Borehole Intent) T-1 (Transfer) CP-1 (Plugging Application)

OPERATOR: License # _____

Name: _____

Address 1: _____

Address 2: _____

City: _____ State: _____ Zip: _____ + _____

Contact Person: _____

Phone: (_____) _____ Fax: (_____) _____

Email Address: _____

Well Location:

____ - ____ - ____ - ____ Sec. ____ Twp. ____ S. R. ____ East West

County: _____

Lease Name: _____ Well #: _____

If filing a Form T-1 for multiple wells on a lease, enter the legal description of the lease below:

Surface Owner Information:

Name: _____

Address 1: _____

Address 2: _____

City: _____ State: _____ Zip: _____ + _____

When filing a Form T-1 involving multiple surface owners, attach an additional sheet listing all of the information to the left for each surface owner. Surface owner information can be found in the records of the register of deeds for the county, and in the real estate property tax records of the county treasurer.

If this form is being submitted with a Form C-1 (Intent) or CB-1 (Cathodic Protection Borehole Intent), you must supply the surface owners and the KCC with a plat showing the predicted locations of lease roads, tank batteries, pipelines, and electrical lines. The locations shown on the plat are preliminary non-binding estimates. The locations may be entered on the Form C-1 plat, Form CB-1 plat, or a separate plat may be submitted.

Select one of the following:

- I certify that, pursuant to the Kansas Surface Owner Notice Act (House Bill 2032), I have provided the following to the surface owner(s) of the land upon which the subject well is or will be located: 1) a copy of the Form C-1, Form CB-1, Form T-1, or Form CP-1 that I am filing in connection with this form; 2) if the form being filed is a Form C-1 or Form CB-1, the plat(s) required by this form; and 3) my operator name, address, phone number, fax, and email address.
- I have not provided this information to the surface owner(s). I acknowledge that, because I have not provided this information, the KCC will be required to send this information to the surface owner(s). To mitigate the additional cost of the KCC performing this task, I acknowledge that I must provide the name and address of the surface owner by filling out the top section of this form and that I am being charged a \$30.00 handling fee, payable to the KCC, which is enclosed with this form.

If choosing the second option, submit payment of the \$30.00 handling fee with this form. If the fee is not received with this form, the KSONA-1 form and the associated Form C-1, Form CB-1, Form T-1, or Form CP-1 will be returned.

I hereby certify that the statements made herein are true and correct to the best of my knowledge and belief.

Date: _____ Signature of Operator or Agent: _____ Title: _____

ASSIGNMENT OF OIL AND GAS LEASE

KNOW ALL MEN BY THESE PRESENTS:

That the undersigned, KIRKPATRICK PROPERTIES, L.L.C., HCR 14 NE 100 Ave., Ellinwood, Kansas 67526, hereinafter called "ASSIGNOR", for and in consideration of One Dollar (\$1.00), the receipt of whereof is hereby acknowledged, does hereby sell, assign, transfer and set over until MAI OIL OPERATIONS, INC., hereinafter called "ASSIGNEE", all of Assignor's right, title and interest in and to the following oil and gas leases, described on Exhibit 'A' attached hereto and incorporated herein by reference.

Together with the rights incident thereto and the personal property thereon, appurtenant thereto, or used or obtained in connection therewith.


And for the same consideration, the Assignor covenants with the Assignee, its heirs, successors or assigns, that Assignor is the lawful owner of and has good title to the interest above assigned in and to said lease, estate, rights and property, free and clear from all liens, encumbrances or adverse claims, and that said lease is a valid and subsisting lease on the land above described, and all rentals and royalties due thereunder have been paid and all conditions necessary to keep the same in full force have been duly performed.

Effective date is July 1st, 2018

EXECUTED, this day 2nd of July, 2018.

"ASSIGNOR"

KIRKPATRICK PROPERTIES, L.L.C.



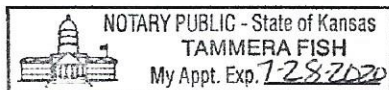
Richard Kirkpatrick, Managing Member

STATE OF KANSAS, COUNTY OF BARTON, ss:

BE IT REMEMBERED that on this 2nd day of July, 2018, before me, the undersigned, a notary public in and for the County and State aforesaid, came Richard Kirkpatrick, Managing Member of Kirkpatrick Properties, L.L.C., who is personally known to me to be the same person who executed the foregoing instrument of writing, and duly acknowledged the execution of the same.

IT WITNESS WHEREOF, I have hereunto set my hand and affixed my seal on the day and year last above written.

My appointment expires:



Notary Public

EXHIBIT A

"Harris 'B'" Lease:

Oil and Gas Lease dated October 3, 1950, from James K. Harris and Verna Harris, his wife, lessor, to W. L. Hartman, lessee, recorded November 4, 1950, in Book 146, page 293, in the office of the Register of Deeds of Barton County, Kansas, covering the following described land, to-wit:

Lots Nine (9) and Ten (10), also described as the West Half of the Northwest Quarter (W/2 NW/4) of Section Thirty (30), Township Nineteen (19) South, Twelve (12) West, Barton County, Kansas, containing 80 acres, more or less.

"Rugan" lease:

Oil and Gas Lease dated August 1977, from Warren A. Rugan and Catherine Rugan, his wife, lessor, to Verlyn E. Rosenberg and Gerald Broyles dba B & R Oil Company, recorded August 18, 1977 in Book 355, page 161, in the office of the Register of Deeds of Barton County, Kansas, covering the following described land, to-wit:

East Half of the Northeast Quarter (E/2 NE/4) and the North Half of the Southeast Quarter (N/2 SE/4) of Section Twenty-five (25), Township Nineteen (19) South, Range Thirteen (13) West, Barton County, Kansas, and

A tract of land located in the Southeast Quarter (SE/4) of Section Twenty-five (25), Township Nineteen (19) South, Range Thirteen (13) West, described as follows: Beginning at a point on the East Section line of Section 25, T 19S, R 13W, 1324.35' North of the SE corner of said Section 25; thence West along the quarter-quarter section line of said Section 25 for a distance of 2637.7' to the quarter section line of Section 25; thence South on a line parallel with the East line of said Section 25 for a distance of 84.0' to the North right-of-way line of the State Highway; thence southeasterly along the said North right-of-way line of the State Highway to the east section line of said Section 25; thence North along said east Section line of Section 25 for a distance of 156.56' to the place of beginning, containing 7.28 acres, more or less; and

A tract of and in the Southwest Quarter (SW/4) of Section Twenty-five (25), Township Nineteen (19) South, Range Thirteen (13) West, described as follows: Beginning at a point on the quarter-quarter section line of said Section 25, 2637.7' West of the East line of said Section 25; thence West along the said quarter-quarter section line for a distance of 813.3' to a point, said point being taken as the center of Walnut Creek; thence South on a line parallel with the East line of said Section 25 for a distance of 61.55' to the North right-of-way line of the State Highway; thence Southeasterly along the said North right-of-way line of State Highway to the Quarter section line of said Section 25, thence North on a line parallel with the East line of said Section 25 for a distance of 84.0' to the place of beginning, containing 1.36 acres, more or less; and

All right of reversion of first parties (lessor) herein as set forth and contained in conveyance from David A. Harris and Stella May Harris to the State of Kansas, of date March 21, 1931, recorded in Office of Register of Deeds of Barton County, Kansas, in Volume 68 of Deeds at page 373; in and to that portion of the following described tract of real estate, to-wit: A tract of land 80 feet in width lying in the Southeast Quarter of the Southwest Quarter (SE/4 SW/4) and the South Half of the Southeast Quarter (S/2 of SE/4) of Section Twenty-five (25), Township Nineteen (19) South, Range Thirteen (13) West, the center line of which is described as follows: Beginning at a point on the East line 1127.7' North of the Southeast corner of said section; thence in a westerly direction parallel and 40' North of the North right-of-way line of the A.T.&S.F. Railroad 3913' to the West line of the Southeast Quarter (SE/4) of said Southwest Quarter (SW/4), lying East of the center of Walnut Creek, all in Barton County, Kansas.

ASSIGNMENT OF OIL AND GAS LEASE

KNOW ALL MEN BY THESE PRESENTS:

That the undersigned, GREG FEIST, INC., a Kansas corporation, P.O. Box 16, Claflin, Kansas 67525, hereinafter called "ASSIGNOR", for and in consideration of One Dollar (\$1.00), the receipt of whereof is hereby acknowledged, does hereby sell, assign, transfer and set over until MAI OIL OPERATIONS, INC., hereinafter called "ASSIGNEE", all of Assignor's right, title and interest in and to the following oil and gas leases, described on Exhibit 'A' attached hereto and incorporated herein by reference.

Together with the rights incident thereto and the personal property thereon, appurtenant thereto, or used or obtained in connection therewith.


And for the same consideration, the Assignor covenants with the Assignee, its heirs, successors or assigns, that Assignor is the lawful owner of and has good title to the interest above assigned in and to said lease, estate, rights and property, free and clear from all liens, encumbrances or adverse claims, and that said lease is a valid and subsisting lease on the land above described, and all rentals and royalties due thereunder have been paid and all conditions necessary to keep the same in full force have been duly performed.

Effective date is July 1st, 2018

EXECUTED, this day 2nd of July, 2018.

"ASSIGNOR"

GREG FEIST, INC.



Greg Feist, President

STATE OF KANSAS, COUNTY OF BARTON, ss:

BE IT REMEMBERED that on this ____ day of _____, 2018, before me, the undersigned, a notary public in and for the County and State aforesaid, came Greg Feist, President of Greg Feist, Inc., a Kansas corporation, who is personally known to me to be the same person who executed the foregoing instrument of writing, and duly acknowledged the execution of the same on behalf of the corporation.

IT WITNESS WHEREOF, I have hereunto set my hand and affixed my seal on the day and year last above written.

My appointment expires: 1/4/21



Notary Public


 State of Kansas - Notary Public
Latoya Alboyd
My Commission Expires 1/4/21

EXHIBIT A

"Harris 'B'" Lease:

Oil and Gas Lease dated October 3, 1950, from James K. Harris and Verna Harris, his wife, lessor, to W. L. Hartman, lessee, recorded November 4, 1950, in Book 146, page 293, in the office of the Register of Deeds of Barton County, Kansas, covering the following described land, to-wit:

Lots Nine (9) and Ten (10), also described as the West Half of the Northwest Quarter (W/2 NW/4) of Section Thirty (30), Township Nineteen (19) South, Twelve (12) West, Barton County, Kansas, containing 80 acres, more or less.

"Rugan" lease:

Oil and Gas Lease dated August 1977, from Warren A. Rugan and Catherine Rugan, his wife, lessor, to Verlyn E. Rosenberg and Gerald Broyles dba B & R Oil Company, recorded August 18, 1977 in Book 355, page 161, in the office of the Register of Deeds of Barton County, Kansas, covering the following described land, to-wit:

East Half of the Northeast Quarter (E/2 NE/4) and the North Half of the Southeast Quarter (N/2 SE/4) of Section Twenty-five (25), Township Nineteen (19) South, Range Thirteen (13) West, Barton County, Kansas, and

A tract of land located in the Southeast Quarter (SE/4) of Section Twenty-five (25), Township Nineteen (19) South, Range Thirteen (13) West, described as follows: Beginning at a point on the East Section line of Section 25, T 19S, R 13W, 1324.35' North of the SE corner of said Section 25; thence West along the quarter-quarter section line of said Section 25 for a distance of 2637.7' to the quarter section line of Section 25; thence South on a line parallel with the East line of said Section 25 for a distance of 84.0' to the North right-of-way line of the State Highway; thence southeasterly along the said North right-of-way line of the State Highway to the east section line of said Section 25; thence North along said east Section line of Section 25 for a distance of 156.56' to the place of beginning, containing 7.28 acres, more or less; and

A tract of and in the Southwest Quarter (SW/4) of Section Twenty-five (25), Township Nineteen (19) South, Range Thirteen (13) West, described as follows: Beginning at a point on the quarter-quarter section line of said Section 25, 2637.7' West of the East line of said Section 25; thence West along the said quarter-quarter section line for a distance of 813.3' to a point, said point being taken as the center of Walnut Creek; thence South on a line parallel with the East line of said Section 25 for a distance of 61.55' to the North right-of-way line of the State Highway; thence Southeasterly along the said North right-of-way line of State Highway to the Quarter section line of said Section 25, thence North on a line parallel with the East line of said Section 25 for a distance of 84.0' to the place of beginning, containing 1.36 acres, more or less; and

All right of reversion of first parties (lessor) herein as set forth and contained in conveyance from David A. Harris and Stella May Harris to the State of Kansas, of date March 21, 1931, recorded in Office of Register of Deeds of Barton County, Kansas, in Volume 68 of Deeds at page 373; in and to that portion of the following described tract of real estate, to-wit: A tract of land 80 feet in width lying in the Southeast Quarter of the Southwest Quarter (SE/4 SW/4) and the South Half of the Southeast Quarter (S/2 of SE/4) of Section Twenty-five (25), Township Nineteen (19) South, Range Thirteen (13) West, the center line of which is described as follows: Beginning at a point on the East line 1127.7' North of the Southeast corner of said section; thence in a westerly direction parallel and 40' North of the North right-of-way line of the A.T.&S.F. Railroad 3913' to the West line of the Southeast Quarter (SE/4) of said Southwest Quarter (SW/4), lying East of the center of Walnut Creek, all in Barton County, Kansas.

ASSIGNMENT OF OIL AND GAS LEASE

KNOW ALL MEN BY THESE PRESENTS:

That the undersigned, MARK GILLESPIE, hereinafter called "ASSIGNOR", for and in consideration of One Dollar (\$1.00), the receipt of whereof is hereby acknowledged, does hereby sell, assign, transfer and set over until MAI OIL OPERATIONS, INC., hereinafter called "ASSIGNEE", all of Assignor's right, title and interest in and to the following oil and gas leases, described on Exhibit 'A' attached hereto and incorporated herein by reference.

Together with the rights incident thereto and the personal property thereon, appurtenant thereto, or used or obtained in connection therewith.

And for the same consideration, the Assignor covenants with the Assignee, its heirs, successors or assigns, that Assignor is the lawful owner of and has good title to the interest above assigned in and to said lease, estate, rights and property, free and clear from all liens, encumbrances or adverse claims, and that said lease is a valid and subsisting lease on the land above described, and all rentals and royalties due thereunder have been paid and all conditions necessary to keep the same in full force have been duly performed.

Effective date is July 1st, 2018

EXECUTED, this day 2 of July, 2018.

"ASSIGNOR"

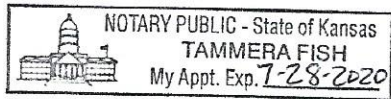

Mark Gillespie

STATE OF KANSAS, COUNTY OF BARTON, ss:

BE IT REMEMBERED that on this 2nd day of July, 2018, before me, the undersigned, a notary public in and for the County and State aforesaid, came Mark Gillespie, who is personally known to me to be the same person who executed the foregoing instrument of writing, and duly acknowledged the execution of the same.

IT WITNESS WHEREOF, I have hereunto set my hand and affixed my seal on the day and year last above written.

My appointment expires:



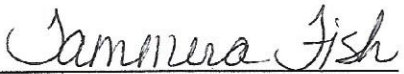

Notary Public

EXHIBIT A

"Harris 'B'" Lease:

Oil and Gas Lease dated October 3, 1950, from James K. Harris and Verna Harris, his wife, lessor, to W. L. Hartman, lessee, recorded November 4, 1950, in Book 146, page 293, in the office of the Register of Deeds of Barton County, Kansas, covering the following described land, to-wit:

Lots Nine (9) and Ten (10), also described as the West Half of the Northwest Quarter (W/2 NW/4) of Section Thirty (30), Township Nineteen (19) South, Twelve (12) West, Barton County, Kansas, containing 80 acres, more or less.

"Rugan" lease:

Oil and Gas Lease dated August 1977, from Warren A. Rugan and Catherine Rugan, his wife, lessor, to Verlyn E. Rosenberg and Gerald Broyles dba B & R Oil Company, recorded August 18, 1977 in Book 355, page 161, in the office of the Register of Deeds of Barton County, Kansas, covering the following described land, to-wit:

East Half of the Northeast Quarter (E/2 NE/4) and the North Half of the Southeast Quarter (N/2 SE/4) of Section Twenty-five (25), Township Nineteen (19) South, Range Thirteen (13) West, Barton County, Kansas, and

A tract of land located in the Southeast Quarter (SE/4) of Section Twenty-five (25), Township Nineteen (19) South, Range Thirteen (13) West, described as follows: Beginning at a point on the East Section line of Section 25, T 19S, R 13W, 1324.35' North of the SE corner of said Section 25; thence West along the quarter-quarter section line of said Section 25 for a distance of 2637.7' to the quarter section line of Section 25; thence South on a line parallel with the East line of said Section 25 for a distance of 84.0' to the North right-of-way line of the State Highway; thence southeasterly along the said North right-of-way line of the State Highway to the east section line of said Section 25; thence North along said east Section line of Section 25 for a distance of 156.56' to the place of beginning, containing 7.28 acres, more or less; and

A tract of and in the Southwest Quarter (SW/4) of Section Twenty-five (25), Township Nineteen (19) South, Range Thirteen (13) West, described as follows: Beginning at a point on the quarter-quarter section line of said Section 25, 2637.7' West of the East line of said Section 25; thence West along the said quarter-quarter section line for a distance of 813.3' to a point, said point being taken as the center of Walnut Creek; thence South on a line parallel with the East line of said Section 25 for a distance of 61.55' to the North right-of-way line of the State Highway; thence Southeasterly along the said North right-of-way line of State Highway to the Quarter section line of said Section 25, thence North on a line parallel with the East line of said Section 25 for a distance of 84.0' to the place of beginning, containing 1.36 acres, more or less; and

All right of reversion of first parties (lessor) herein as set forth and contained in conveyance from David A. Harris and Stella May Harris to the State of Kansas, of date March 21, 1931, recorded in Office of Register of Deeds of Barton County, Kansas, in Volume 68 of Deeds at page 373; in and to that portion of the following described tract of real estate, to-wit: A tract of land 80 feet in width lying in the Southeast Quarter of the Southwest Quarter (SE/4 SW/4) and the South Half of the Southeast Quarter (S/2 of SE/4) of Section Twenty-five (25), Township Nineteen (19) South, Range Thirteen (13) West, the center line of which is described as follows: Beginning at a point on the East line 1127.7' North of the Southeast corner of said section; thence in a westerly direction parallel and 40' North of the North right-of-way line of the A.T.&S.F. Railroad 3913' to the West line of the Southeast Quarter (SE/4) of said Southwest Quarter (SW/4), lying East of the center of Walnut Creek, all in Barton County, Kansas.

INSPECTION REPORT

Case# _____

<input type="checkbox"/>	Complaint
<input type="checkbox"/>	New Situation
<input checked="" type="checkbox"/>	Response to request
<input type="checkbox"/>	Follow-up

Date of Inspection: July 18, 2018

Operator: Monroe, Orville dba Big "O"

License: 3942

Address: 2820 PASEO DR

Location: NW4 30-19-12W

City/St: Great Bend, KS 67530

Lease: Harris B

Phone: (620) 792-2868

County: Barton

Reason for investigation: T/1

Problem: NONE

Findings:

- **Harris B 1 API 15-009-04754-00-00** GPS location Lat. 38.37011 Long. -098.69726
- Footages 2,999' FSL 4,247' FEL. Spot location SE SW NW. This well is a producer and was running at time of inspection.
-
- **Harris B 4 API 15-009-21420-00-00** GPS location Lat. 38.37162 Long. -098.69955
- Footages 3,552' FSL 4,895' FEL. Spot location NW SW NW. This well is a producer and was running at time of inspection.
-
- **Harris B 5 API 15-009-21540-00-00** GPS location Lat. 38.37191 Long. -098.69728
- Footages 3,665' FSL 4,243' FEL. Spot location NE SW NW. This well is a producer and was running at time of inspection.
-
- **Harris B 7 API 15-009-22115-00-00** GPS location Lat. 38.37103 Long. -098.69843
- Footages 3,336' FSL 4,577' FEL. Spot location NE SW NW. This well is a producer and was running at time of inspection.
-
- **Harris B 9 API 15-009-22911-00-00** GPS location Lat. 38.37265 Long. -098.69848
- Footages 3,925' FSL 4,582' FEL. Spot location NW SW NW. This well is a producer and was running at time of inspection.

Bruce Rodie E.C.R.S.

(agent)

Bruce Rodie

(signature)

cc: file

