

KANSAS CORPORATION COMMISSION  
OIL & GAS CONSERVATION DIVISION

Form T-1  
July 2014

Form must be Typed  
Form must be Signed  
All blanks must be Filled

**REQUEST FOR CHANGE OF OPERATOR  
TRANSFER OF INJECTION OR SURFACE PIT PERMIT**

Form KSONA-1, Certification of Compliance with the Kansas Surface Owner Notification Act,  
MUST be submitted with this form.

Check Applicable Boxes:

- Oil Lease: No. of Oil Wells \_\_\_\_\_ \*\*
- Gas Lease: No. of Gas Wells \_\_\_\_\_ \*\*
- Gas Gathering System: \_\_\_\_\_
- Saltwater Disposal Well - Permit No.: \_\_\_\_\_  
Spot Location: \_\_\_\_\_ feet from  N /  S Line  
\_\_\_\_\_ feet from  E /  W Line
- Enhanced Recovery Project Permit No.: \_\_\_\_\_  
Entire Project:  Yes  No  
Number of Injection Wells \_\_\_\_\_ \*\*

Field Name: \_\_\_\_\_

**\*\* Side Two Must Be Completed.**

Effective Date of Transfer: \_\_\_\_\_

KS Dept of Revenue Lease No.: \_\_\_\_\_

Lease Name: \_\_\_\_\_

\_\_\_\_\_ Sec. \_\_\_\_\_ Twp. \_\_\_\_\_ R.  E  W

Legal Description of Lease: \_\_\_\_\_

County: \_\_\_\_\_

Production Zone(s): \_\_\_\_\_

Injection Zone(s): \_\_\_\_\_

Surface Pit Permit No.: \_\_\_\_\_  
(API No. if Drill Pit, WO or Haul)

\_\_\_\_\_ feet from  N /  S Line of Section

\_\_\_\_\_ feet from  E /  W Line of Section

Type of Pit:  Emergency  Burn  Settling  Haul-Off  Workover  Drilling

Past Operator's License No. \_\_\_\_\_

Contact Person: \_\_\_\_\_

Past Operator's Name & Address: \_\_\_\_\_

Phone: \_\_\_\_\_

Title: \_\_\_\_\_

Signature: \_\_\_\_\_

New Operator's License No. \_\_\_\_\_

Contact Person: \_\_\_\_\_

New Operator's Name & Address: \_\_\_\_\_

Phone: \_\_\_\_\_

Oil / Gas Purchaser: \_\_\_\_\_

Date: \_\_\_\_\_

Title: \_\_\_\_\_

Signature: \_\_\_\_\_

**Acknowledgment of Transfer:** The above request for transfer of injection authorization, surface pit permit # \_\_\_\_\_ has been noted, approved and duly recorded in the records of the Kansas Corporation Commission. This acknowledgment of transfer pertains to Kansas Corporation Commission records only and does not convey any ownership interest in the above injection well(s) or pit permit.

\_\_\_\_\_ is acknowledged as  
the new operator and may continue to inject fluids as authorized by  
Permit No.: \_\_\_\_\_ . Recommended action: \_\_\_\_\_

Date: \_\_\_\_\_  
Authorized Signature

\_\_\_\_\_ is acknowledged as  
the new operator of the above named lease containing the surface pit  
permitted by No.: \_\_\_\_\_ .

Date: \_\_\_\_\_  
Authorized Signature

DISTRICT \_\_\_\_\_ EPR \_\_\_\_\_ PRODUCTION \_\_\_\_\_ UIC \_\_\_\_\_



KANSAS CORPORATION COMMISSION  
OIL & GAS CONSERVATION DIVISION

Form KSONA-1

July 2014

**Form Must Be Typed****Form must be Signed****All blanks must be Filled**

## CERTIFICATION OF COMPLIANCE WITH THE KANSAS SURFACE OWNER NOTIFICATION ACT

*This form must be submitted with all Forms C-1 (Notice of Intent to Drill); CB-1 (Cathodic Protection Borehole Intent); T-1 (Request for Change of Operator Transfer of Injection or Surface Pit Permit); and CP-1 (Well Plugging Application). Any such form submitted without an accompanying Form KSONA-1 will be returned.*

**Select the corresponding form being filed:**  **C-1** (Intent)  **CB-1** (Cathodic Protection Borehole Intent)  **T-1** (Transfer)  **CP-1** (Plugging Application)

OPERATOR: License # \_\_\_\_\_

Name: \_\_\_\_\_

Address 1: \_\_\_\_\_

Address 2: \_\_\_\_\_

City: \_\_\_\_\_ State: \_\_\_\_\_ Zip: \_\_\_\_\_ + \_\_\_\_\_

Contact Person: \_\_\_\_\_

Phone: ( \_\_\_\_\_ ) \_\_\_\_\_ Fax: ( \_\_\_\_\_ ) \_\_\_\_\_

Email Address: \_\_\_\_\_

Well Location:

\_\_\_\_ - \_\_\_\_ - \_\_\_\_ - \_\_\_\_ Sec. \_\_\_\_ Twp. \_\_\_\_ S. R. \_\_\_\_  East  West

County: \_\_\_\_\_

Lease Name: \_\_\_\_\_ Well #: \_\_\_\_\_

*If filing a Form T-1 for multiple wells on a lease, enter the legal description of the lease below:*

**Surface Owner Information:**

Name: \_\_\_\_\_

Address 1: \_\_\_\_\_

Address 2: \_\_\_\_\_

City: \_\_\_\_\_ State: \_\_\_\_\_ Zip: \_\_\_\_\_ + \_\_\_\_\_

*When filing a Form T-1 involving multiple surface owners, attach an additional sheet listing all of the information to the left for each surface owner. Surface owner information can be found in the records of the register of deeds for the county, and in the real estate property tax records of the county treasurer.*

*If this form is being submitted with a Form C-1 (Intent) or CB-1 (Cathodic Protection Borehole Intent), you must supply the surface owners and the KCC with a plat showing the predicted locations of lease roads, tank batteries, pipelines, and electrical lines. The locations shown on the plat are preliminary non-binding estimates. The locations may be entered on the Form C-1 plat, Form CB-1 plat, or a separate plat may be submitted.*

**Select one of the following:**

- I certify that, pursuant to the Kansas Surface Owner Notice Act (House Bill 2032), I have provided the following to the surface owner(s) of the land upon which the subject well is or will be located: 1) a copy of the Form C-1, Form CB-1, Form T-1, or Form CP-1 that I am filing in connection with this form; 2) if the form being filed is a Form C-1 or Form CB-1, the plat(s) required by this form; and 3) my operator name, address, phone number, fax, and email address.
- I have not provided this information to the surface owner(s). I acknowledge that, because I have not provided this information, the KCC will be required to send this information to the surface owner(s). To mitigate the additional cost of the KCC performing this task, I acknowledge that I must provide the name and address of the surface owner by filling out the top section of this form and that I am being charged a \$30.00 handling fee, payable to the KCC, which is enclosed with this form.

*If choosing the second option, submit payment of the \$30.00 handling fee with this form. If the fee is not received with this form, the KSONA-1 form and the associated Form C-1, Form CB-1, Form T-1, or Form CP-1 will be returned.*

I hereby certify that the statements made herein are true and correct to the best of my knowledge and belief.

Date: \_\_\_\_\_ Signature of Operator or Agent: \_\_\_\_\_ Title: \_\_\_\_\_

**ASSIGNMENT OF OIL AND GAS LEASE**

KNOW ALL MEN BY THESE PRESENTS:

That the undersigned, GREG FEIST, INC., a Kansas corporation, P.O. Box 16, Claffin, Kansas 67525, hereinafter called "ASSIGNOR", for and in consideration of One Dollar (\$1.00), the receipt of whereof is hereby acknowledged, does hereby sell, assign, transfer and set over until MAI OIL OPERATIONS, INC., hereinafter called "ASSIGNEE", all of Assignor's right, title and interest in and to the following oil and gas lease:

Oil and gas lease dated September 18, 1944, from Fred H. Denker, et al, lessor, to P.H. Beckerdite, lessee, recorded October 27, 1944 in Book 20, page 378, in the office of the Register of Deeds of Stafford County, Kansas, insofar and only insofar as the lease covers the following described land, to-wit:

East Half of the Southwest Quarter (E/2 SW/4) and the East Half of the West Half of the Southwest Quarter (E/2 W/2 SW/4) of Section Ten (10), Township Twenty-two (22) South, Range Twelve (12) West, Stafford County, Kansas, containing 120 acres, more or less,

Together with the rights incident thereto and the personal property thereon, appurtenant thereto, or used or obtained in connection therewith.


And for the same consideration, the Assignor covenants with the Assignee, its heirs, successors or assigns, that Assignor is the lawful owner of and has good title to the interest above assigned in and to said lease, estate, rights and property, free and clear from all liens, encumbrances or adverse claims, and that said lease is a valid and subsisting lease on the land above described, and all rentals and royalties due thereunder have been paid and all conditions necessary to keep the same in full force have been duly performed.

Effective date is July 1<sup>st</sup>, 2018

EXECUTED, this day 2<sup>nd</sup> of July, 2018.

"ASSIGNOR"

GREG FEIST, INC.

  
Greg Feist, President


STATE OF KANSAS, COUNTY OF BARTON, ss:

BE IT REMEMBERED that on this \_\_\_\_ day of \_\_\_\_, 2018, before me, the undersigned, a notary public in and for the County and State aforesaid, came Greg Feist, President of Greg Feist, Inc., a Kansas corporation, who is personally known to me to be the same person who executed the foregoing instrument of writing, and duly acknowledged the execution of the same on behalf of the corporation.

IT WITNESS WHEREOF, I have hereunto set my hand and affixed my seal on the day and year last above written.

My appointment expires: 1/4/21

  
Notary Public

 **Latoya Albloyd**  
My Commission Expires 1/4/21

**ASSIGNMENT OF OIL AND GAS LEASE**

KNOW ALL MEN BY THESE PRESENTS:

That the undersigned, KIRKPATRICK PROPERTIES, L.L.C., HCR 14 NE 100 Ave., Ellinwood, Kansas 67526, hereinafter called "ASSIGNOR", for and in consideration of One Dollar (\$1.00), the receipt of whereof is hereby acknowledged, does hereby sell, assign, transfer and set over until MAI OIL OPERATIONS, INC., hereinafter called "ASSIGNEE", all of Assignor's right, title and interest in and to the following oil and gas lease:

Oil and gas lease dated September 18, 1944, from Fred H. Denker, et al, lessor, to P.H. Beckerdite, lessee, recorded October 27, 1944 in Book 20, page 378, in the office of the Register of Deeds of Stafford County, Kansas, insofar and only insofar as the lease covers the following described land, to-wit:

East Half of the Southwest Quarter (E/2 SW/4) and the East Half of the West Half of the Southwest Quarter (E/2 W/2 SW/4) of Section Ten (10), Township Twenty-two (22) South, Range Twelve (12) West, Stafford County, Kansas, containing 120 acres, more or less,

Together with the rights incident thereto and the personal property thereon, appurtenant thereto, or used or obtained in connection therewith.

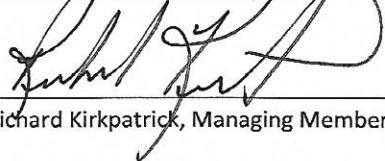
And for the same consideration, the Assignor covenants with the Assignee, its heirs, successors or assigns, that Assignor is the lawful owner of and has good title to the interest above assigned in and to said lease, estate, rights and property, free and clear from all liens, encumbrances or adverse claims, and that said lease is a valid and subsisting lease on the land above described, and all rentals and royalties due thereunder have been paid and all conditions necessary to keep the same in full force have been duly performed.

Effective date is July 1<sup>st</sup>, 2018

EXECUTED, this day 2<sup>nd</sup> of July, 2018.

"ASSIGNOR"

KIRKPATRICK PROPERTIES, L.L.C.

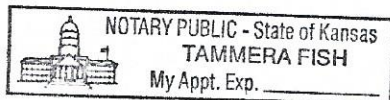
  
Richard Kirkpatrick, Managing Member


STATE OF KANSAS, COUNTY OF BARTON, ss:

BE IT REMEMBERED that on this 2<sup>nd</sup> day of July, 2018, before me, the undersigned, a notary public in and for the County and State aforesaid, came Richard Kirkpatrick, Managing Member of Kirkpatrick Properties, L.L.C., who is personally known to me to be the same person who executed the foregoing instrument of writing, and duly acknowledged the execution of the same.

IT WITNESS WHEREOF, I have hereunto set my hand and affixed my seal on the day and year last above written.

My appointment expires:



  
Notary Public