

KANSAS CORPORATION COMMISSION  
OIL & GAS CONSERVATION DIVISION

Form T-1  
July 2014

Form must be Typed  
Form must be Signed  
All blanks must be Filled

**REQUEST FOR CHANGE OF OPERATOR  
TRANSFER OF INJECTION OR SURFACE PIT PERMIT**

Form KSONA-1, Certification of Compliance with the Kansas Surface Owner Notification Act,  
MUST be submitted with this form.

Check Applicable Boxes:

- Oil Lease: No. of Oil Wells \_\_\_\_\_ \*\*
- Gas Lease: No. of Gas Wells \_\_\_\_\_ \*\*
- Gas Gathering System: \_\_\_\_\_
- Saltwater Disposal Well - Permit No.: \_\_\_\_\_  
Spot Location: \_\_\_\_\_ feet from  N /  S Line  
\_\_\_\_\_ feet from  E /  W Line
- Enhanced Recovery Project Permit No.: \_\_\_\_\_  
Entire Project:  Yes  No  
Number of Injection Wells \_\_\_\_\_ \*\*

Field Name: \_\_\_\_\_

**\*\* Side Two Must Be Completed.**

Effective Date of Transfer: \_\_\_\_\_

KS Dept of Revenue Lease No.: \_\_\_\_\_

Lease Name: \_\_\_\_\_

\_\_\_\_\_ Sec. \_\_\_\_\_ Twp. \_\_\_\_\_ R.  E  W

Legal Description of Lease: \_\_\_\_\_

County: \_\_\_\_\_

Production Zone(s): \_\_\_\_\_

Injection Zone(s): \_\_\_\_\_

Surface Pit Permit No.: \_\_\_\_\_  
(API No. if Drill Pit, WO or Haul)

\_\_\_\_\_ feet from  N /  S Line of Section

\_\_\_\_\_ feet from  E /  W Line of Section

Type of Pit:  Emergency  Burn  Settling  Haul-Off  Workover  Drilling

Past Operator's License No. \_\_\_\_\_

Contact Person: \_\_\_\_\_

Past Operator's Name & Address: \_\_\_\_\_

Phone: \_\_\_\_\_

Title: \_\_\_\_\_

Signature: \_\_\_\_\_

New Operator's License No. \_\_\_\_\_

Contact Person: \_\_\_\_\_

New Operator's Name & Address: \_\_\_\_\_

Phone: \_\_\_\_\_

Oil / Gas Purchaser: \_\_\_\_\_

Date: \_\_\_\_\_

Title: \_\_\_\_\_

Signature: \_\_\_\_\_

**Acknowledgment of Transfer:** The above request for transfer of injection authorization, surface pit permit # \_\_\_\_\_ has been noted, approved and duly recorded in the records of the Kansas Corporation Commission. This acknowledgment of transfer pertains to Kansas Corporation Commission records only and does not convey any ownership interest in the above injection well(s) or pit permit.

\_\_\_\_\_ is acknowledged as  
the new operator and may continue to inject fluids as authorized by  
Permit No.: \_\_\_\_\_ . Recommended action: \_\_\_\_\_

Date: \_\_\_\_\_  
Authorized Signature

\_\_\_\_\_ is acknowledged as  
the new operator of the above named lease containing the surface pit  
permitted by No.: \_\_\_\_\_ .

Date: \_\_\_\_\_  
Authorized Signature

DISTRICT \_\_\_\_\_ EPR \_\_\_\_\_ PRODUCTION \_\_\_\_\_ UIC \_\_\_\_\_

Side Two

Must Be Filed For All Wells

KDOR Lease No.: \_\_\_\_\_

\* Lease Name: \_\_\_\_\_ \* Location: \_\_\_\_\_

Well No.	API No. (YR DRLD/PRE '67)	Footage from Section Line (i.e. FSL = Feet from South Line)		Type of Well (Oil/Gas/INJ/WSW)	Well Status (PROD/TA'D/Abandoned)
		<i>Circle</i> FSL/FNL	<i>Circle</i> FEL/FWL		
_____	_____	_____	_____	_____	_____
_____	_____	_____	_____	_____	_____
_____	_____	_____	_____	_____	_____
_____	_____	_____	_____	_____	_____
_____	_____	_____	_____	_____	_____
_____	_____	_____	_____	_____	_____
_____	_____	_____	_____	_____	_____
_____	_____	_____	_____	_____	_____
_____	_____	_____	_____	_____	_____
_____	_____	_____	_____	_____	_____
_____	_____	_____	_____	_____	_____
_____	_____	_____	_____	_____	_____
_____	_____	_____	_____	_____	_____
_____	_____	_____	_____	_____	_____
_____	_____	_____	_____	_____	_____
_____	_____	_____	_____	_____	_____
_____	_____	_____	_____	_____	_____
_____	_____	_____	_____	_____	_____
_____	_____	_____	_____	_____	_____
_____	_____	_____	_____	_____	_____
_____	_____	_____	_____	_____	_____
_____	_____	_____	_____	_____	_____
_____	_____	_____	_____	_____	_____
_____	_____	_____	_____	_____	_____
_____	_____	_____	_____	_____	_____
_____	_____	_____	_____	_____	_____
_____	_____	_____	_____	_____	_____
_____	_____	_____	_____	_____	_____
_____	_____	_____	_____	_____	_____
_____	_____	_____	_____	_____	_____
_____	_____	_____	_____	_____	_____
_____	_____	_____	_____	_____	_____
_____	_____	_____	_____	_____	_____

*A separate sheet may be attached if necessary*

\* When transferring a unit which consists of more than one lease please file a separate side two for each lease. If a lease covers more than one section please indicate which section each well is located.

KANSAS CORPORATION COMMISSION  
OIL & GAS CONSERVATION DIVISION

Form KSONA-1

July 2014

Form Must Be Typed

Form must be Signed

All blanks must be Filled

**CERTIFICATION OF COMPLIANCE WITH THE  
KANSAS SURFACE OWNER NOTIFICATION ACT**

*This form must be submitted with all Forms C-1 (Notice of Intent to Drill); CB-1 (Cathodic Protection Borehole Intent); T-1 (Request for Change of Operator Transfer of Injection or Surface Pit Permit); and CP-1 (Well Plugging Application). Any such form submitted without an accompanying Form KSONA-1 will be returned.*

Select the corresponding form being filed:  C-1 (Intent)  CB-1 (Cathodic Protection Borehole Intent)  T-1 (Transfer)  CP-1 (Plugging Application)

OPERATOR: License # \_\_\_\_\_

Name: \_\_\_\_\_

Address 1: \_\_\_\_\_

Address 2: \_\_\_\_\_

City: \_\_\_\_\_ State: \_\_\_\_\_ Zip: \_\_\_\_\_ + \_\_\_\_\_

Contact Person: \_\_\_\_\_

Phone: ( \_\_\_\_\_ ) \_\_\_\_\_ Fax: ( \_\_\_\_\_ ) \_\_\_\_\_

Email Address: \_\_\_\_\_

Well Location:

\_\_\_\_ - \_\_\_\_ - \_\_\_\_ - \_\_\_\_ Sec. \_\_\_\_ Twp. \_\_\_\_ S. R. \_\_\_\_  East  West

County: \_\_\_\_\_

Lease Name: \_\_\_\_\_ Well #: \_\_\_\_\_

*If filing a Form T-1 for multiple wells on a lease, enter the legal description of the lease below:*

**Surface Owner Information:**

Name: \_\_\_\_\_

Address 1: \_\_\_\_\_

Address 2: \_\_\_\_\_

City: \_\_\_\_\_ State: \_\_\_\_\_ Zip: \_\_\_\_\_ + \_\_\_\_\_

*When filing a Form T-1 involving multiple surface owners, attach an additional sheet listing all of the information to the left for each surface owner. Surface owner information can be found in the records of the register of deeds for the county, and in the real estate property tax records of the county treasurer.*

*If this form is being submitted with a Form C-1 (Intent) or CB-1 (Cathodic Protection Borehole Intent), you must supply the surface owners and the KCC with a plat showing the predicted locations of lease roads, tank batteries, pipelines, and electrical lines. The locations shown on the plat are preliminary non-binding estimates. The locations may be entered on the Form C-1 plat, Form CB-1 plat, or a separate plat may be submitted.*

**Select one of the following:**

- I certify that, pursuant to the Kansas Surface Owner Notice Act (House Bill 2032), I have provided the following to the surface owner(s) of the land upon which the subject well is or will be located: 1) a copy of the Form C-1, Form CB-1, Form T-1, or Form CP-1 that I am filing in connection with this form; 2) if the form being filed is a Form C-1 or Form CB-1, the plat(s) required by this form; and 3) my operator name, address, phone number, fax, and email address.
- I have not provided this information to the surface owner(s). I acknowledge that, because I have not provided this information, the KCC will be required to send this information to the surface owner(s). To mitigate the additional cost of the KCC performing this task, I acknowledge that I must provide the name and address of the surface owner by filling out the top section of this form and that I am being charged a \$30.00 handling fee, payable to the KCC, which is enclosed with this form.

*If choosing the second option, submit payment of the \$30.00 handling fee with this form. If the fee is not received with this form, the KSONA-1 form and the associated Form C-1, Form CB-1, Form T-1, or Form CP-1 will be returned.*

I hereby certify that the statements made herein are true and correct to the best of my knowledge and belief.

Date: \_\_\_\_\_ Signature of Operator or Agent: \_\_\_\_\_ Title: \_\_\_\_\_

Computer       

Numerical 13, 14

Misc.       



State of Kansas, Russell County  
This instrument filed for Record  
07/10/2018 at 03:00 PM  
Book: 226 Page(s) 47-66  
Fees: \$344.00

ELIZABETH GILMORE

### ASSIGNMENT OF OIL AND GAS LEASES

KNOW ALL MEN BY THESE PRESENTS:

That the undersigned, **John O. Farmer, Inc.; John O. Farmer Trust Properties, LLC; John O. Farmer Trusts' Resources, LLC; John O. Farmer III Revocable Trust; Childress Family, LP; DaMar Resources, Inc.; Linda S. Davison Trust U/A dtd September 22, 1997; Etkind Oil, LLC; T. Warren Hall Revocable Trust; Manna Resources, LLC; Muirfield Resources Company; Murfin Drilling Company, Inc.; Orecat 1997, LP; Pinnacle Resources, LLC; Presley Petroleum Company; Razor Creek, LLC; Seamark Investments, Inc.; James K. Snook Revocable Trust dated 09/22/97; and White Eagle Exploration, Inc.**, hereinafter called "**Assignors**," for and in consideration of One Dollar (\$1.00) and other valuable consideration, the receipt and sufficiency of which is hereby acknowledged, do hereby sell, assign, transfer and set over unto **Edward J. Weigel II**, hereinafter called "**Assignee**," all of their right, title and interest in and to the following described oil and gas leases, to-wit:

Weigel Lease:

An oil and gas lease dated April 6, 2004, from Edward J. Weigel II, et ux., as lessors, to John O. Farmer, Inc., as lessee, recorded in Book 202 at page 627 in the office of the Register of Deeds for Russell County, Kansas, and covering the following described real estate, to-wit:

The Northeast Quarter (NE/4) of Section Twelve (12), Township Twelve (12) South, Range Fourteen (14) West of the 6<sup>th</sup> P.M., Russell County, Kansas;

An oil and gas lease dated April 6, 2004, from Edward J. Weigel II, et ux., as lessors, to John O. Farmer, Inc., as lessee, recorded in Book 202 at page 609 in the office of the Register of Deeds for Russell County, Kansas, and covering the following described real estate, to-wit:

Lots One (1) and Two (2) and the East Half of the Northwest Quarter (E/2 NW/4), also described as the Northwest Quarter (NW/4), of Section Seven (7), Township Twelve (12) South, Range Thirteen (13) West of the 6<sup>th</sup> P.M., Russell County, Kansas;

together with the rights incident thereto and the personal property thereon, appurtenant thereto, or used or obtained in connection therewith, except two engines and field shutdown system which are not included in this assignment and will be removed from the above described premises within thirty (30) days from the date of Assignee's signature hereon.

The interests herein assigned shall be subject to their respective proportionate parts of overriding royalties of record of all of the oil, gas and casinghead gas which may be produced from the above described real estate pursuant to the terms and provisions of the above described oil and gas leases, which overriding royalty interests are free and clear of any and all costs of drilling, operating, developing and equipping said oil and gas leasehold, except ad valorem taxes attributable thereto.

Assignee shall be responsible for all costs associated with the interests transferred hereby specifically including, but not limited to, the costs of plugging and abandoning the wells. Assignee further agrees to indemnify and hold harmless Assignors from any and all claims, demands, actions or causes of actions, losses, damages and attorney's fees arising from Assignee's operation and use of the leases, wells, property and/or equipment transferred hereby.

This assignment is made without warranty of title, either express or implied.

This assignment shall be effective as of the 1<sup>st</sup> day of May, 2018.

JOHN O. FARMER, INC.

By John O. Farmer IV  
John O. Farmer IV, President

**ACKNOWLEDGMENT**

State of Kansas  
County of Russell

This instrument was acknowledged before me on May 8, 2018,  
by John O. Farmer IV, President of John O. Farmer, Inc.

Stacy Weilert  
Notary Public  
Printed Name Stacy Weilert  
My appointment expires: 1/30/22



\*\*\*

JOHN O. FARMER TRUST PROPERTIES, LLC

By John O. Farmer III  
John O. Farmer III, Managing Partner

**ACKNOWLEDGMENT**

State of Kansas  
County of Russell

This instrument was acknowledged before me on May 8, 2018,  
by John O. Farmer III, Managing Partner of John O. Farmer Trust Properties,  
LLC.

Stacy Weilert  
Notary Public  
Printed Name Stacy Weilert  
My appointment expires: 1/30/22



\*\*\*

JOHN O. FARMER TRUSTS' RESOURCES, LLC

By John O. Farmer IV  
John O. Farmer IV, Managing Partner

**ACKNOWLEDGMENT**

State of Kansas  
County of Russell

This instrument was acknowledged before me on May 8, 2018,  
by John O. Farmer IV, Managing Partner of John O. Farmer Trusts'  
Resources, LLC.

Stacy Weilert  
Notary Public  
Printed Name Stacy Weilert  
My appointment expires: 1/30/22



\*\*\*

JOHN O. FARMER III REVOCABLE TRUST

By John O. Farmer III  
John O. Farmer III, Trustee

**ACKNOWLEDGMENT**

State of Kansas  
County of Russell

This instrument was acknowledged before me on May 8, 2018,  
by John O. Farmer III, Trustee of the John O. Farmer III Revocable Trust.

Stacy Weilert  
Notary Public  
Printed Name Stacy Weilert  
My appointment expires: 1/30/22



CHILDRESS FAMILY, LP

By *Larry Childress*  
Printed Name LARRY CHILDRESS  
Title (MANAGER)

**ACKNOWLEDGMENT**

State of Missouri  
County of Greene


This instrument was acknowledged before me on May 14, 2018,  
by Larry Childress, (title) manager  
of Childress Family, LP

LACEY HANES  
Notary Public - Notary Seal  
STATE OF MISSOURI  
Greene County  
My Commission Expires Dec. 9, 2020  
Commission #12382374

*Lacey Hanes*  
Notary Public  
Printed Name LACEY HANES  
My appointment expires: 12/9/2020



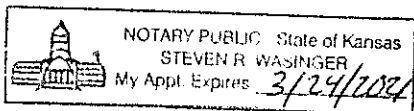
DAMAR RESOURCES, INC.


By   
Daniel F. Schippers, President

**ACKNOWLEDGMENT**

State of Kansas  
County of Ellis

This instrument was acknowledged before me on 5/11/, 2018,  
by Daniel F. Schippers, President of DaMar Resources, Inc.



  
Notary Public  
Printed Name Steven R. Wasinger  
My appointment expires: 3/24/2021

LINDA S. DAVISON TRUST U/A DATED  
SEPTEMBER 22, 1997

By *Linda S. Davison*  
Linda S. Davison, Trustee

**ACKNOWLEDGMENT**

State of Kansas  
County of Sedgwick

This instrument was acknowledged before me on 5/14/18, 2018,  
by Linda S. Davison, Trustee of the Linda S. Davison Trust U/A dated  
September 22, 1997.

*RENEE MEYER*  
Notary Public  
Printed Name RENEE MEYER  
My appointment expires: 1-22-22



ETKIND OIL, LLC


By MEY  
Printed Name STEVEN S. ETKIND  
Title MANAGING MEMBER

**ACKNOWLEDGMENT**

State of New Mexico  
County of Bernalillo

This instrument was acknowledged before me on May 15<sup>th</sup>, 2018,  
by Steven Etkind, (title) managing member  
of Etkind Oil, LLC.

Martha Becerra  
Notary Public  
Printed Name Martha Becerra  
My appointment expires: 03/22/2022



W. Warren Lease

T. WARREN HALL REVOCABLE TRUST


By T. Warren Hall  
Printed Name T. WARREN HALL  
Trustee

**ACKNOWLEDGMENT**

State of Kansas  
County of Ellis

This instrument was acknowledged before me on May, 21, 2018,  
by T. Warren Hall, Trustee of the T. Warren Hall  
Revocable Trust.

Natalie Bender  
Notary Public  
Printed Name Natalie Bender  
My appointment expires: 03-02-2020



MANNA RESOURCES, LLC


By Michael Plaman  
Printed Name MICHAEL PLAMAN  
Title OWNER

**ACKNOWLEDGMENT**


State of New Mexico  
County of \_\_\_\_\_

This instrument was acknowledged before me on May 15, 2018,  
by Michael Plaman, (title) OWNER  
of Manna Resources, LLC.

Sherry Hood  
Notary Public  
Printed Name Sherry Hood  
My appointment expires: 1-17-2022



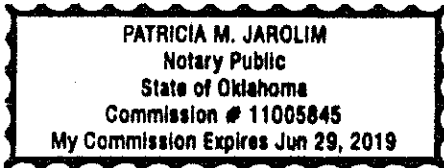
MUIRFIELD RESOURCES COMPANY


By   
John Pilkington / President

ACKNOWLEDGMENT


State of Oklahoma  
County of Tulsa

This instrument was acknowledged before me on June 12, 2018,  
by John Pilkington, President of Muirfield Resources Company.



  
Notary Public  
Printed Name Patricia M. Jarolim  
My appointment expires: 6-29-2019


MURFIN DRILLING COMPANY, INC.


By   
Robert D. Young, Secretary/Treasurer

ACKNOWLEDGMENT

State of Kansas  
County of Sedgwick

This instrument was acknowledged before me on May 10, 2018,  
by Robert D. Young, Secretary/Treasurer of Murfin Drilling Company, Inc.



  
Notary Public  
Printed Name SHAUNA GUNZELMAN  
My appointment expires: 8/26/21

ORECAT 1997, LP

By *James R. Daniels*  
Printed Name James R. Daniels  
Title Orecat 1997 Limited Partnership

**ACKNOWLEDGMENT**

State of Kansas  
County of Sedgwick

This instrument was acknowledged before me on May 11, 2018,  
by James R. Daniels, (title) President Orecat Energy, Inc  
of Orecat 1997, LP. General Partner

*Beth A. Hutchins*  
Notary Public  
Printed Name Beth A. Hutchins  
My appointment expires: 2-2-2020





PINNACLE RESOURCES, LLC


By *Kirk T. Rundle*  
Printed Name Kirk T. Rundle  
Title Managing member

ACKNOWLEDGMENT

State of Kansas  
County of Sedgwick

This instrument was acknowledged before me on May 10<sup>th</sup>, 2018,  
by Kirk T. Rundle, (title) managing member  
of Pinnacle Resources, LLC.

*Jennifer C. Smith*  
Notary Public  
Printed Name Jennifer C. Smith  
My appointment expires: 7-11-2020




PRESLEY PETROLEUM COMPANY

By Travers Boughdadly  
Travers Boughdadly, President

**ACKNOWLEDGMENT**

State of Oklahoma  
County of Oklahoma

This instrument was acknowledged before me on May 15<sup>th</sup>, 2018,  
by Travers Boughdadly, President of Presley Petroleum Company.



Heidi L Williss  
Notary Public  
Printed Name Heidi L. Williss  
My appointment expires: 10/27/2018


RAZOR CREEK, LLC

By [Signature]  
Printed Name DAVID DOYAL  
Title MEM

**ACKNOWLEDGMENT**

State of Kansas  
County of Sedgwick

This instrument was acknowledged before me on May 14, 2018,  
by [Signature], (title) MEM  
of Razor Creek, LLC.



[Signature]  
Notary Public  
Printed Name Alissa B. Tevis  
My appointment expires: May 2, 2019

SEAMARK INVESTMENTS, INC.

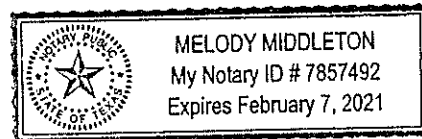
By Rodney Burke  
Printed Name RODNEY BURKE  
Title PRESIDENT

**ACKNOWLEDGMENT**

State of Texas  
County of Williamson

This instrument was acknowledged before me on 5/15, 2018,  
by Rodney Burke, (title) President  
of Seamark Investments, Inc.

Melody Middleton  
Notary Public  
Printed Name Melody Middleton  
My appointment expires: 02.07.21




JAMES K. SNOOK REVOCABLE TRUST DATED  
09/22/97

By *James K. Snook*  
Printed Name JAMES K. SNOOK  
Trustee

**ACKNOWLEDGMENT**

State of Kansas  
County of Sedgwick

This instrument was acknowledged before me on May 10, 2018,  
by JAMES K SNOOK, Trustee of the James K. Snook  
Revocable Trust dated 09/22/97.



*Shauna Gunzelman*  
Notary Public  
Printed Name SHAUNA GUNZELMAN  
My appointment expires: 8/26/2021

WHITE EAGLE EXPLORATION, INC.

By Jane R. Crouch  
Printed Name Jane R. Crouch  
Title Vice President

**ACKNOWLEDGMENT**

State of Colorado  
County of Denver

This instrument was acknowledged before me on May 25, 2018,  
by Jane R. Crouch, (title) Vice President  
of White Eagle Exploration, Inc.

JOE S. MARTINEZ IV  
NOTARY PUBLIC  
STATE OF COLORADO  
NOTARY ID 20114075115  
MY COMMISSION EXPIRES DEC. 1, 2019

[Signature]  
Notary Public  
Printed Name Joe S. Martinez IV  
My appointment expires: 12-1-19

*Edward J. Weigel II*

Edward J. Weigel II

ASSIGNEE

**ACKNOWLEDGMENT**

State of Kansas  
County of Russell

This instrument was acknowledged before me on June 27,  
2018, by Edward J. Weigel II.



*Stacy Weilert*

Notary Public

Printed Name

Stacy Weilert

My appointment expires:

1/30/22