

KANSAS CORPORATION COMMISSION  
OIL & GAS CONSERVATION DIVISION

Form T-1  
July 2014

Form must be Typed  
Form must be Signed  
All blanks must be Filled

**REQUEST FOR CHANGE OF OPERATOR  
TRANSFER OF INJECTION OR SURFACE PIT PERMIT**

Form KSONA-1, Certification of Compliance with the Kansas Surface Owner Notification Act,  
MUST be submitted with this form.

Check Applicable Boxes:

- Oil Lease: No. of Oil Wells \_\_\_\_\_ \*\*
- Gas Lease: No. of Gas Wells \_\_\_\_\_ \*\*
- Gas Gathering System: \_\_\_\_\_
- Saltwater Disposal Well - Permit No.: \_\_\_\_\_  
Spot Location: \_\_\_\_\_ feet from  N /  S Line  
\_\_\_\_\_ feet from  E /  W Line
- Enhanced Recovery Project Permit No.: \_\_\_\_\_  
Entire Project:  Yes  No  
Number of Injection Wells \_\_\_\_\_ \*\*

Field Name: \_\_\_\_\_

**\*\* Side Two Must Be Completed.**

Effective Date of Transfer: \_\_\_\_\_

KS Dept of Revenue Lease No.: \_\_\_\_\_

Lease Name: \_\_\_\_\_

\_\_\_\_\_ Sec. \_\_\_\_\_ Twp. \_\_\_\_\_ R. \_\_\_\_\_  E  W

Legal Description of Lease: \_\_\_\_\_

County: \_\_\_\_\_

Production Zone(s): \_\_\_\_\_

Injection Zone(s): \_\_\_\_\_

Surface Pit Permit No.: \_\_\_\_\_  
(API No. if Drill Pit, WO or Haul)

\_\_\_\_\_ feet from  N /  S Line of Section

\_\_\_\_\_ feet from  E /  W Line of Section

Type of Pit:  Emergency  Burn  Settling  Haul-Off  Workover  Drilling

Past Operator's License No. \_\_\_\_\_

Contact Person: \_\_\_\_\_

Past Operator's Name & Address: \_\_\_\_\_

Phone: \_\_\_\_\_

Title: \_\_\_\_\_

Signature: \_\_\_\_\_

New Operator's License No. \_\_\_\_\_

Contact Person: \_\_\_\_\_

New Operator's Name & Address: \_\_\_\_\_

Phone: \_\_\_\_\_

Oil / Gas Purchaser: \_\_\_\_\_

Date: \_\_\_\_\_

Title: \_\_\_\_\_

Signature: \_\_\_\_\_

**Acknowledgment of Transfer:** The above request for transfer of injection authorization, surface pit permit # \_\_\_\_\_ has been noted, approved and duly recorded in the records of the Kansas Corporation Commission. This acknowledgment of transfer pertains to Kansas Corporation Commission records only and does not convey any ownership interest in the above injection well(s) or pit permit.

\_\_\_\_\_ is acknowledged as  
the new operator and may continue to inject fluids as authorized by  
Permit No.: \_\_\_\_\_ . Recommended action: \_\_\_\_\_

Date: \_\_\_\_\_  
Authorized Signature

\_\_\_\_\_ is acknowledged as  
the new operator of the above named lease containing the surface pit  
permitted by No.: \_\_\_\_\_ .

Date: \_\_\_\_\_  
Authorized Signature

DISTRICT \_\_\_\_\_ EPR \_\_\_\_\_ PRODUCTION \_\_\_\_\_ UIC \_\_\_\_\_





KANSAS CORPORATION COMMISSION  
OIL & GAS CONSERVATION DIVISION

Form KSONA-1

July 2014

Form Must Be Typed

Form must be Signed

All blanks must be Filled

**CERTIFICATION OF COMPLIANCE WITH THE  
KANSAS SURFACE OWNER NOTIFICATION ACT**

*This form must be submitted with all Forms C-1 (Notice of Intent to Drill); CB-1 (Cathodic Protection Borehole Intent); T-1 (Request for Change of Operator Transfer of Injection or Surface Pit Permit); and CP-1 (Well Plugging Application). Any such form submitted without an accompanying Form KSONA-1 will be returned.*

Select the corresponding form being filed:  C-1 (Intent)  CB-1 (Cathodic Protection Borehole Intent)  T-1 (Transfer)  CP-1 (Plugging Application)

OPERATOR: License # \_\_\_\_\_

Name: \_\_\_\_\_

Address 1: \_\_\_\_\_

Address 2: \_\_\_\_\_

City: \_\_\_\_\_ State: \_\_\_\_\_ Zip: \_\_\_\_\_ + \_\_\_\_\_

Contact Person: \_\_\_\_\_

Phone: ( \_\_\_\_\_ ) \_\_\_\_\_ Fax: ( \_\_\_\_\_ ) \_\_\_\_\_

Email Address: \_\_\_\_\_

Well Location:

\_\_\_\_ - \_\_\_\_ - \_\_\_\_ - \_\_\_\_ Sec. \_\_\_\_ Twp. \_\_\_\_ S. R. \_\_\_\_  East  West

County: \_\_\_\_\_

Lease Name: \_\_\_\_\_ Well #: \_\_\_\_\_

*If filing a Form T-1 for multiple wells on a lease, enter the legal description of the lease below:*

**Surface Owner Information:**

Name: \_\_\_\_\_

Address 1: \_\_\_\_\_

Address 2: \_\_\_\_\_

City: \_\_\_\_\_ State: \_\_\_\_\_ Zip: \_\_\_\_\_ + \_\_\_\_\_

*When filing a Form T-1 involving multiple surface owners, attach an additional sheet listing all of the information to the left for each surface owner. Surface owner information can be found in the records of the register of deeds for the county, and in the real estate property tax records of the county treasurer.*

*If this form is being submitted with a Form C-1 (Intent) or CB-1 (Cathodic Protection Borehole Intent), you must supply the surface owners and the KCC with a plat showing the predicted locations of lease roads, tank batteries, pipelines, and electrical lines. The locations shown on the plat are preliminary non-binding estimates. The locations may be entered on the Form C-1 plat, Form CB-1 plat, or a separate plat may be submitted.*

**Select one of the following:**

- I certify that, pursuant to the Kansas Surface Owner Notice Act (House Bill 2032), I have provided the following to the surface owner(s) of the land upon which the subject well is or will be located: 1) a copy of the Form C-1, Form CB-1, Form T-1, or Form CP-1 that I am filing in connection with this form; 2) if the form being filed is a Form C-1 or Form CB-1, the plat(s) required by this form; and 3) my operator name, address, phone number, fax, and email address.
- I have not provided this information to the surface owner(s). I acknowledge that, because I have not provided this information, the KCC will be required to send this information to the surface owner(s). To mitigate the additional cost of the KCC performing this task, I acknowledge that I must provide the name and address of the surface owner by filling out the top section of this form and that I am being charged a \$30.00 handling fee, payable to the KCC, which is enclosed with this form.

*If choosing the second option, submit payment of the \$30.00 handling fee with this form. If the fee is not received with this form, the KSONA-1 form and the associated Form C-1, Form CB-1, Form T-1, or Form CP-1 will be returned.*

I hereby certify that the statements made herein are true and correct to the best of my knowledge and belief.

Date: \_\_\_\_\_ Signature of Operator or Agent: \_\_\_\_\_ Title: \_\_\_\_\_

STATE OF KANSAS }  
Chautauqua County } ss \$208.00  
This instrument was filed for  
record this 13 day of July,  
2018 at 1:30 o'clock PM and  
duly recorded in book 182  
of records on page 342

**ASSIGNMENT, CONVEYANCE AND BILL OF SALE**

*Laura C. Bees*  
REGISTER OF DEEDS

STATE OF OKLAHOMA §  
  §  
COUNTY OF TULSA §

KNOW ALL MEN BY THESE PRESENTS:

THAT, subject to the terms, reservations and conditions hereinafter set forth, **CALGARY ENERGY, LLC, LEGACY PETROLEUM, LLC, LEWIS ENERGY, LLC** (formerly known as Dynasty Drilling, LLC), **AND ATLANTIS OIL & GAS, LLC**, all Oklahoma limited liability companies (hereinafter referred to collectively as "Assignor"), for and in consideration of Ten and No/100 Dollars (\$10.00) and other good and valuable consideration, the receipt and sufficiency of which are hereby acknowledged, does hereby GRANT, BARGAIN, SELL, CONVEY and ASSIGN unto LITTLE CHIEF ENERGY CORPORATION, an Oklahoma corporation, whose address is 2022 Coventry Lane, Bartlesville, Oklahoma 74006, all of Assignor's right, title and interest in and to the following (hereinafter referred to as the "Interests"):

(a) The undivided working interests ("WI") and associated net revenue interest ("N.R.I.") described in Exhibit "A" hereto, in and to the entire estates created by the leases, licenses, permits and other agreements described in Exhibit "A" (the "Leases") insofar as the Leases cover and relate to the lands described in Exhibit "A" (the "Lands"), together with (i) all rights, privileges, benefits and powers conferred upon the holder of the Leases with respect to the use and occupation of the surface of the Lands that may be necessary, convenient or incidental to the possession and enjoyment of the Leases, (ii) all rights in respect of any pooled or unitized acreage located in whole or in part within the Lands by virtue of the Leases, including rights to production from the pool or unit allocated to any Lease being a part thereof, regardless of whether such production is from the Lands, (iii) all rights, options, titles and interests of Assignor granting Assignor the right to obtain, or otherwise earn interests within the Lands no matter how earned, and (iv) all tenements, hereditaments and appurtenances belonging to any of the foregoing;

(b) Identical undivided working interests in and to all of the oil and gas wells, saltwater disposal wells and injection wells (the "Wells") and all of the personal property, fixtures and improvements now or as of the Effective Time (as defined below) on the Lands, appurtenant thereto or used in connection therewith or with the production, treatment, sale or disposal of hydrocarbons or water produced therefrom or attributable thereto and all other appurtenances thereunto belonging;

(c) The contracts and contractual rights, obligations and interests, including all farmout agreements, farming agreements, drilling contracts, operating agreements, sales contracts, saltwater disposal agreements, division orders and transfer orders and other contracts or agreements covering or affecting any or all of the Leases and/or Lands; and

(d) The easements, licenses, authorizations, permits and similar rights and interests applicable to the ownership or operation of the Wells.


This instrument is made expressly pursuant to that certain Purchase and Sale Agreement dated May 23, 2018, by and between Assignor and Assignee (the "Purchase and Sale Agreement"), the terms and provisions of which are incorporated herein by reference, which terms and provisions specifically include the Assignee's assumption of Assignor's plugging and abandonment obligations with respect to the Wells. Notwithstanding the incorporation of the terms and provisions of the Purchase and Sale Agreement, no present or future interest in the Interests, Leases, Lands, wells or equipment is reserved, retained or excepted in favor of the Assignor, the entire estate therein to vest in the Assignee.

TO HAVE AND TO HOLD the Interests described, together with all the rights and appurtenances lawfully accompanying it, by the Assignee and the Assignee's successors and assigns forever. Assignor binds itself and successors and assigns to warrant and forever defend the Interests against every person lawfully claiming or to claim all or any part of the Interests by, through, or under the Assignor but not otherwise.


This instrument shall be binding upon and inure to the benefit of the parties hereto and their respective successors and assigns, and all terms, provisions and reservations contained in this Assignment shall be deemed as covenants running with the land.

EXECUTED this 13<sup>th</sup> day of July, 2018 but EFFECTIVE as of May 1, 2018 (the "Effective Time").

Calgary Energy, LLC

  
\_\_\_\_\_  
Gary Lewis, Managing Member

Legacy Petroleum, LLC

  
\_\_\_\_\_  
Elaine Haag, Managing Member



STATE OF OKLAHOMA )  
 ) SS:  
COUNTY OF TULSA )

BE IT REMEMBERED that on this 13<sup>th</sup> day of July, 2018, before me, a Notary Public, in and for the County and State aforesaid, came Blaine Haag, Managing Member of Legacy Petroleum LLC, a limited liability company organized and existing under and by virtue of the laws of the State of Oklahoma, and who is personally known to me to be such officer and who is personally known to me to be the same person who executed, as such officer, the within instrument of writing on behalf of said company, and such person duly acknowledged the execution of the same to be the act and deed of said company.

IN TESTIMONY WHEREOF, I have hereunto set my hand and affixed my official seal the ~~day and year~~ last above written.




Ladlena Hunt  
NOTARY PUBLIC

STATE OF OKLAHOMA )  
 ) SS:  
COUNTY OF TULSA )

BE IT REMEMBERED that on this 9<sup>th</sup> day of July, 2018, before me, a Notary Public, in and for the County and State aforesaid, came Leslie Lewis-Yardy, Managing Member of Lewis Energy, LLC, a limited liability company organized and existing under and by virtue of the laws of the State of Oklahoma, and who is personally known to me to be such officer and who is personally known to me to be the same person who executed, as such officer, the within instrument of writing on behalf of said company, and such person duly acknowledged the execution of the same to be the act and deed of said company.

IN TESTIMONY WHEREOF, I have hereunto set my hand and affixed my official seal the ~~day and year~~ last above written.



Ladlena Hunt  
NOTARY PUBLIC



STATE OF OKLAHOMA )  
 ) SS:  
COUNTY OF TULSA)

BE IT REMEMBERED that on this 13<sup>th</sup> day of July, 2018, before me, a Notary Public, in and for the County and State aforesaid, came Curtis J. Biram, Managing Member of Atlantis Oil & Gas, LLC, a limited liability company organized and existing under and by virtue of the laws of the State of Oklahoma, and who is personally known to me to be such officer and who is personally known to me to be the same person who executed, as such officer, the within instrument of writing on behalf of said company, and such person duly acknowledged the execution of the same to be the act and deed of said company.

IN WITNESS WHEREOF, I have hereunto set my hand and affixed my official seal the day and year last above written.



J. Diana Dent  
NOTARY PUBLIC

My Appointment Expires:

EXHIBIT "A"

The Leases, Lands and Interests

KS 101. Alford Lease

101.1

LESSOR: W.H. Alford and Orleno Alford  
LESSEE: J.W. Lewis, et al  
DATE: December 4, 1902  
RECORDED: Book H., Misc., Page 357  
PROPERTY: NW/4SW/4 of Section 4; SE/4 except 2 acres  
in graveyard in Section 5; and NE/4 of  
Section 5, all in T34S, R12E,  
Chautauqua County, Kansas (and other lands)  
WI ASSIGNED: 100%  
NRI ASSIGNED: .87500000 (\*)

101.2

LESSOR: C.W. Alford  
LESSEE: Albert A. Goering  
DATE: November 1, 1957  
RECORDED: Book 25, Leases, Page 480  
PROPERTY: W/2SE/4 of Section 5, T34S, R12E,  
Chautauqua County, Kansas  
WI ASSIGNED: 100%  
NRI ASSIGNED: .87500000 (\*)

101.3

LESSOR: Edwin Rogers, et ux.  
LESSEE: W.E. Burgess, et al.  
DATE: June 6, 1975  
RECORDED: Book 33, Leases, Page 639  
PROPERTY: W/2SE/4 of Section 5 and NW/4SW/4 of  
Section 4, T34S, R12E,  
Chautauqua County, Kansas  
WI ASSIGNED: 100%  
NRI ASSIGNED: .87500000 (\*)

(\* NRI reflects aggregate NRI of the leases.)

**KS 102. Hartzell Lease**

LESSOR: R.M Hartzell and Mary W. Hartzell  
LESSEE: Wm. Geiser  
DATE: July 30. 1900  
RECORDED: Book E, Misc., Page 504  
PROPERTY: SW/4 and the S/2NW/4, Section 19, T34S.,  
R12E, Chautauqua County, Kansas  
WI ASSIGNED: 100%  
NRI ASSIGNED: .84375000

**KS 103. Flossie White**

LESSOR: Flossie Retta White, et al  
LESSEE: Walter H. Williams  
DATE: September 21, 1974  
RECORDED: Book 33, Leases, Page 621  
PROPERTY: SE/4SE/4, Section 15, and the W/2NE/4,  
the SE/4NE/4, and the N/2SE/4,  
Section 22, T34S, R11E, Chautauqua County,  
Kansas  
WI ASSIGNED: 100%  
NRI ASSIGNED: .87500000

**KS 104. Stafford Lease**

LESSOR: Viola E. Stafford, Widow  
LESSEE: James E. Shannon, et al, d/b/a Shannon  
Brothers  
DATE: October 18, 1956  
RECORDED: Book 27, Leases, Page 32  
PROPERTY: NE/4, Section 8, T34S, R12E,  
Chautauqua County, Kansas  
WI ASSIGNED: 100%  
NRI ASSIGNED: .75000000  
SPECIAL: Subject to Lessor's Right of First Refusal

**KS 105. Witham Lease**

LESSOR: O.R. Witham, a single man  
LESSEE: William Geiser  
DATE: September 2, 1902  
RECORDED: Book J, Misc., Page 283  
PROPERTY: Lots 2, 3, & 4 and the W/2NE/4, except 6  
acres in the NE/Corner, Section 18, T35S,  
R12E, Chautauqua County, Kansas  
WI ASSIGNED: 100%  
NRI ASSIGNED: .85500000

**KS 106. Griffin Lease**

106.1

LESSOR: Isaac L. Lee and Jennie Lee  
LESSEE: C.B. Shaffer  
DATE: November 7, 1903  
RECORDED: Book K, Misc., Page 501  
PROPERTY: S/2SW/4, Section 4, T34S, R12E  
Chautauqua County, Kansas  
WI ASSIGNED: 100%  
NRI ASSIGNED: .87500000 (\*)

106.2

LESSOR: Griffin Production Company  
LESSEE: Jones & Buck Development  
DATE: August 15, 1994  
RECORDED: Book 67, Leases, Page 151  
PROPERTY: S/2SW/4, Section 4, T34S, R12E  
Chautauqua County, Kansas  
WI ASSIGNED: 100%  
NRI ASSIGNED: .87500000 (\*)

(\* NRI reflects the aggregate of the leases.)

**KS 107. Teten "B" Lease**

LESSOR: J. H. Teten, et ux  
LESSEE: Paul C. Brooke  
DATE: December 9, 1927  
RECORDED: Book 12, Page 312  
PROPERTY: N/2NE/4, East 60 acres of S/2SE/4, and  
E/2NE/4SE/4 of Section 12, Township 23S,  
R4W, Reno County, Kansas  
WI ASSIGNED: 100%  
NRI ASSIGNED: .8203125

**KS 108. Neufeld Lease**

LESSOR: F.F. Neufeld, et ux  
LESSEE: Joe Harp  
DATE: December 24, 1928  
RECORDED: Book 13, Page 274  
PROPERTY: N/2NW/4 of Section 12, Township 23S,  
R4W, Reno County, Kansas  
WI ASSIGNED: 100%  
NRI ASSIGNED: .8125000

**KS 109 Morehouse Lease**

LESSOR: Mrs. A.E. Morehouse  
LESSEE: Sinclair Oil and Gas Company  
DATE: February 6, 1926  
RECORDED: Book K, Page 361  
PROPERTY: N/2NE/4 and SE/4NE/4 of Section 4,  
Township 21S, R3W, McPherson County,  
Kansas  
WI ASSIGNED: 100%  
NRI ASSIGNED: 081250000\*

(\* .83595240 per current division of interest)

**KS 110 R.I. McCurdy Lease**

LESSOR: R.I. McCurdy  
LESSEE: Sinclair Oil and Gas Company  
DATE: February 6, 1926  
RECORDED: Book K, Page 404  
PROPERTY: E/2SE/4 of Section 33, Township 20S, R3W,  
McPherson County, Kansas  
WI ASSIGNED: 100%  
NRI ASSIGNED: .81250000

**KS 111 Stucky (Morehouse) Lease**

LESSOR: Daniel J. Stucky, et ux  
LESSEE: Harry Mellor  
DATE: February 25, 1926  
RECORDED: Book K, Page 433  
PROPERTY: E/2E/2SE/4 and W/2SE/4SE/4 of Section  
28, Township 20S, R3W,  
McPherson County, Kansas  
WI ASSIGNED: 100%  
NRI ASSIGNED: .81250000\*

(\* .81542980 per current division interest)

**KS 112 McGill Lease**

112.1

LESSOR: Helen M. Merrill, et vir  
LESSEE: F.A. Hill, et al  
DATE: May 5, 1928  
RECORDED: Book S, Page 495  
PROPERTY: NW/4 except Railroad Right-Of-Way, of Section  
20, Township 19S, R1W, McPherson County  
Kansas  
WI ASSIGNED: 100%  
NRI ASSIGNED: .82031250 (\*)

112.2

LESSOR: Amelia E. Russell, et al  
LESSEE: F.A. Hill, et al  
DATE: May 8, 1928  
RECORDED: Book S, Page 499  
PROPERTY: NW/4 except Railroad Right-Of-Way, of Section  
20, Township 19S, R1W, McPherson County  
Kansas  
WI ASSIGNED: 100%  
NRI ASSIGNED: .82031250 (\*)

(\*NRI reflects the aggregate NRI of the leases.)

**OK 001. Dora Vann Lease**

001.1

LESSOR: Dora Vann  
LESSEE: Delaware Oil and Gas Company  
DATE: June 22, 1904  
RECORDED: Book D, Page 243  
PROPERTY: NE/4NE/4 and S/2NE/4 of Section 23,  
Township 26N, R13E, Washington County,  
Oklahoma  
WI ASSIGNED: 100% (\*)  
NRI ASSIGNED: .84375000 (\*)

001.2

LESSOR: Val G. Daub and Electa Daub  
LESSEE: Globe Oil and Gas Company  
DATE: January 30, 1911  
RECORDED: Book 11, Page 132  
PROPERTY: N/2NW/4NE/4 and SW/4NW/4NE/4 of  
Section 23, Township 26N, R13E,  
Washington County, Oklahoma  
WI ASSIGNED: 100% (\*)  
NRI ASSIGNED: .84375000 (\*)

(\*Oil rights only)

**OK 002. Keefer Lease**

LESSOR: John M. Keefer and Marilyn S. Keefer  
LESSEE: Eakin Exploration, Inc. et al  
DATE: August 29, 1997  
RECORDED: Book 906, Page 962  
PROPERTY: EN/2SE/4 of Section 23, Township 26N,  
Range 13E, Washington County, Oklahoma  
WI ASSIGNED: 100% (\*)  
NRI ASSIGNED: .84375000 (\*)

(\* Oil rights only and limited to two (2) wells designated as CM Keefer Well #1 National Oil Well Index No. 382917 and CM Keefer Well #2 National Oil Well Index No. 382918.)

**OK 151, et seq. BMI Leases**

The Oil and Gas Leases and Easements located in Osage County as described in Exhibit "A" Continuation appended hereto.

**EXHIBIT "A" CONTINUATION**

**OIL AND GAS LEASES LOCATED IN OSAGE COUNTY, OKLAHOMA  
GRANTED BY THE BUREAU OF INDIAN AFFAIRS OF  
THE UNITED STATES DEPARTMENT OF THE INTERIOR ("BIA")**

**Oklahoma BIA leases:**

Contract #	Lease Name	No.	Descrip	Sec-Twp-Rge	County	St	W.I. Assigned	NRI Assigned
14-20-G06-9566	Hutchinson	OK 151	NW/4	31-29N-9E	Osage	OK	100%	.83333333
14-20-G06-9567	Barnard	OK 152	SW/4	31-29N-9E	Osage	OK	100%	.81250000
14-20-G06-9568	Barnard	OK 153	SE/4	31-29N-9E	Osage	OK	100%	.81250000
14-20-G06-9456	Barnard	OK 154	NE/4	6-28N-9E	Osage	OK	100%	.81250000
14-20-G06-7167	House	OK 155	SW/4	19-29N-9E	Osage	OK	100%	.83333333
14-20-G06-7883-1	House	OK 156	NW/4	30-29N-9E	Osage	OK	100%	.83333333
14-20-G06-7166	House	OK 157	SE/4	19-29N-9E	Osage	OK	100%	.83333333
14-20-G06-7882	House	OK 158	NE/4	30-29N-9E	Osage	OK	100%	.83333333
14-20-G06-7281	Enyart	OK 159	SE/4	17-29N-9E	Osage	OK	100%	.83333333
14-20G06-9747	Enyart (SWD)	OK 59E	NW/4	21-29N-9E	Osage	OK	100%	N/A
14-20-G06-6820	Sartain	OK 160	NE/4	27-29N-9E	Osage	OK	100%	.83333333
14-20-G06-10448	Sartain 1A (SWD)	OK160E	NW/4	22-29N-9E	Osage	OK	100%	N/A
14-20-G06-17106	McKinley	OK161	SW/4	23-28N-10E	Osage	OK	100%	.71833333
14-20-G06-7094	Bradsher	OK 162	NW/4	5-22N-7E	Osage	OK	100%	.83333333
14-20-G06-11235	South Bradsher	OK 163	SW/4	5-22N-7E	Osage	OK	100%	.83333333
14-20-G06-9110-1	Mullendore Ranch	OK 164	SW/4	17-29N-11E	Osage	OK	100%	.78000000
14-20-G06-11554	Osage Mullendore	OK 165	NW/4	17-29N-11E	Osage	OK	100%	.81250000



Calgary, et al to Little Chief Energy Corporation

Lease No.	Lease Name	State	County	Transferor *	NRI Assigned	1st Purchaser	Lease/File #
KS 101	Alford	KS	CQ	Legacy	0.8750000	CVR	3378
KS 102	Hartzell	KS	CQ	Calgary	0.8437500	CVR	3038
KS 103	Flossie White	KS	CQ	Legacy	0.8750000	CVR	89118
KS 104	Stafford	KS	CQ	Lewis	0.7500000	CVR	3377
KS 105	Witham	KS	CQ	Lewis	0.8550000	CVR	3017
KS 106	Griffin	KS	CQ	Lewis	0.8750000	CVR	3619
KS 107	Teten B	KS	Reno	Calgary	0.82031250	CVR	189885
KS 108	Nuefeld	KS	Reno	Legacy	0.81250000	CVR	174044
KS 109	Morehouse	KS	McPherson	Lewis	0.81250000	CVR	200591
KS 110	McCurdy	KS	McPherson	Calgary	0.81250000	CVR	200592
KS 111	Stucky	KS	McPherson	Calgary	0.81250000	CVR	200593
KS 112	McGill	KS	McPherson	Legacy	0.82031250	CVR	156727
OK 001	Dora Vann	OK	Washington	Legacy	0.84375000	CVR	12308
OK 002	Keefer	OK	Washington	Legacy	0.84375000	CVR	202600
OK 051	Hutchinson	OK	Osage	Calgary	0.83333333	CVR	200159
OK 052	Barnard SW/4	OK	Osage	Calgary	0.81250000	CVR	200158
OK 053	Barnard SE/4	OK	Osage	Calgary	0.81250000	CVR	200158
OK 054	Barnard NE/4	OK	Osage	Calgary	0.81250000	CVR	200158
OK 055	House SW/4	OK	Osage	Calgary	0.83333333	CVR	20291
OK 056	House NW/4	OK	Osage	Calgary	0.83333333	CVR	20291
OK 057	House SE/4	OK	Osage	Calgary	0.83333333	CVR	20291
OK 058	House NE/4	OK	Osage	Calgary	0.83333333	CVR	20291
OK 059	Enyart	OK	Osage	Calgary	0.83333333	?	?
OK 059 E	Enyart SWD	OK	Osage	Calgary	N/A	N/A	N/A
OK 060	Sartain	OK	Osage	Calgary	0.83333333	P66	203491
OK 06 E	Sartain SWD	OK	Osage	Calgary	N/A	P66	N/A
OK 061	McKinley	OK	Osage	Legacy	0.71833333	CVR	824
OK 062	Bradsher	OK	Osage	Legacy	0.83333333	P66	70029
OK 063	S. Bradsher	OK	Osage	Legacy	0.83333333	P66	2005299
OK 064	Mullendore Ranch	OK	Osage	Lewis	0.78000000	CVR	80522
OK 065	Osage Mullendore	OK	Osage	Lewis	0.81250000	CVR	511

\* Transferor may also include Atlantis Oil Gas, LLC (primary owner shown)