

KANSAS CORPORATION COMMISSION
OIL & GAS CONSERVATION DIVISION

Form T-1
July 2014

Form must be Typed
Form must be Signed
All blanks must be Filled

**REQUEST FOR CHANGE OF OPERATOR
TRANSFER OF INJECTION OR SURFACE PIT PERMIT**

*Form KSONA-1, Certification of Compliance with the Kansas Surface Owner Notification Act,
MUST be submitted with this form.*

Check Applicable Boxes:

- Oil Lease: No. of Oil Wells _____ **
- Gas Lease: No. of Gas Wells _____ **
- Gas Gathering System: _____
- Saltwater Disposal Well - Permit No.: _____
Spot Location: _____ feet from N / S Line
_____ feet from E / W Line
- Enhanced Recovery Project Permit No.: _____
Entire Project: Yes No
Number of Injection Wells _____ **

Field Name: _____

**** Side Two Must Be Completed.**

Effective Date of Transfer: _____

KS Dept of Revenue Lease No.: _____

Lease Name: _____

_____ Sec. _____ Twp. _____ R. _____ E W

Legal Description of Lease: _____

County: _____

Production Zone(s): _____

Injection Zone(s): _____

Surface Pit Permit No.: _____
(API No. if Drill Pit, WO or Haul)

_____ feet from N / S Line of Section

_____ feet from E / W Line of Section

Type of Pit: Emergency Burn Settling Haul-Off Workover Drilling

Past Operator's License No. _____

Contact Person: _____

Past Operator's Name & Address: _____

Phone: _____

Title: _____

Signature: _____

New Operator's License No. _____

Contact Person: _____

New Operator's Name & Address: _____

Phone: _____

Oil / Gas Purchaser: _____

Date: _____

Title: _____

Signature: _____

Acknowledgment of Transfer: The above request for transfer of injection authorization, surface pit permit # _____ has been noted, approved and duly recorded in the records of the Kansas Corporation Commission. This acknowledgment of transfer pertains to Kansas Corporation Commission records only and does not convey any ownership interest in the above injection well(s) or pit permit.

_____ is acknowledged as
the new operator and may continue to inject fluids as authorized by
Permit No.: _____ . Recommended action: _____

Date: _____
Authorized Signature

_____ is acknowledged as
the new operator of the above named lease containing the surface pit
permitted by No.: _____ .

Date: _____
Authorized Signature

DISTRICT _____ EPR _____ PRODUCTION _____ UIC _____

Side Two

Must Be Filed For All Wells

KDOR Lease No.: _____

* Lease Name: _____ * Location: _____

Well No.	API No. (YR DRDL/PRE '67)	Footage from Section Line (i.e. FSL = Feet from South Line)		Type of Well (Oil/Gas/INJ/WSW)	Well Status (PROD/TA'D/Abandoned)
		Circle FSL/FNL	Circle FEL/FWL		
_____	_____	_____	_____	_____	_____
_____	_____	_____	_____	_____	_____
_____	_____	_____	_____	_____	_____
_____	_____	_____	_____	_____	_____
_____	_____	_____	_____	_____	_____
_____	_____	_____	_____	_____	_____
_____	_____	_____	_____	_____	_____
_____	_____	_____	_____	_____	_____
_____	_____	_____	_____	_____	_____
_____	_____	_____	_____	_____	_____
_____	_____	_____	_____	_____	_____
_____	_____	_____	_____	_____	_____
_____	_____	_____	_____	_____	_____
_____	_____	_____	_____	_____	_____
_____	_____	_____	_____	_____	_____
_____	_____	_____	_____	_____	_____
_____	_____	_____	_____	_____	_____
_____	_____	_____	_____	_____	_____
_____	_____	_____	_____	_____	_____
_____	_____	_____	_____	_____	_____
_____	_____	_____	_____	_____	_____
_____	_____	_____	_____	_____	_____
_____	_____	_____	_____	_____	_____
_____	_____	_____	_____	_____	_____
_____	_____	_____	_____	_____	_____

A separate sheet may be attached if necessary

* When transferring a unit which consists of more than one lease please file a separate side two for each lease. If a lease covers more than one section please indicate which section each well is located.

KANSAS CORPORATION COMMISSION
OIL & GAS CONSERVATION DIVISION

Form KSONA-1

July 2014

Form Must Be Typed

Form must be Signed

All blanks must be Filled

CERTIFICATION OF COMPLIANCE WITH THE KANSAS SURFACE OWNER NOTIFICATION ACT

This form must be submitted with all Forms C-1 (Notice of Intent to Drill); CB-1 (Cathodic Protection Borehole Intent); T-1 (Request for Change of Operator Transfer of Injection or Surface Pit Permit); and CP-1 (Well Plugging Application). Any such form submitted without an accompanying Form KSONA-1 will be returned.

Select the corresponding form being filed: C-1 (Intent) CB-1 (Cathodic Protection Borehole Intent) T-1 (Transfer) CP-1 (Plugging Application)

OPERATOR: License # _____

Name: _____

Address 1: _____

Address 2: _____

City: _____ State: _____ Zip: _____ + _____

Contact Person: _____

Phone: (_____) _____ Fax: (_____) _____

Email Address: _____

Well Location:

____ - ____ - ____ - ____ Sec. ____ Twp. ____ S. R. ____ East West

County: _____

Lease Name: _____ Well #: _____

If filing a Form T-1 for multiple wells on a lease, enter the legal description of the lease below:

Surface Owner Information:

Name: _____

Address 1: _____

Address 2: _____

City: _____ State: _____ Zip: _____ + _____

When filing a Form T-1 involving multiple surface owners, attach an additional sheet listing all of the information to the left for each surface owner. Surface owner information can be found in the records of the register of deeds for the county, and in the real estate property tax records of the county treasurer.

If this form is being submitted with a Form C-1 (Intent) or CB-1 (Cathodic Protection Borehole Intent), you must supply the surface owners and the KCC with a plat showing the predicted locations of lease roads, tank batteries, pipelines, and electrical lines. The locations shown on the plat are preliminary non-binding estimates. The locations may be entered on the Form C-1 plat, Form CB-1 plat, or a separate plat may be submitted.

Select one of the following:

- I certify that, pursuant to the Kansas Surface Owner Notice Act (House Bill 2032), I have provided the following to the surface owner(s) of the land upon which the subject well is or will be located: 1) a copy of the Form C-1, Form CB-1, Form T-1, or Form CP-1 that I am filing in connection with this form; 2) if the form being filed is a Form C-1 or Form CB-1, the plat(s) required by this form; and 3) my operator name, address, phone number, fax, and email address.
- I have not provided this information to the surface owner(s). I acknowledge that, because I have not provided this information, the KCC will be required to send this information to the surface owner(s). To mitigate the additional cost of the KCC performing this task, I acknowledge that I must provide the name and address of the surface owner by filling out the top section of this form and that I am being charged a \$30.00 handling fee, payable to the KCC, which is enclosed with this form.

If choosing the second option, submit payment of the \$30.00 handling fee with this form. If the fee is not received with this form, the KSONA-1 form and the associated Form C-1, Form CB-1, Form T-1, or Form CP-1 will be returned.

I hereby certify that the statements made herein are true and correct to the best of my knowledge and belief.

Date: _____ Signature of Operator or Agent: _____ Title: _____

ASSIGNMENT OF OIL AND GAS LEASE

KNOW ALL MEN BY THESE PRESENTS:

That the undersigned Source Petroleum hereinafter called Assignor for good and valuable consideration the receipt whereof is hereby acknowledged, does hereby sell, assign, transfer and set over the following undivided interests unto the designated Assignees:

1. 1/24 to John D. Howard, Jr. and Pamela D. Howard, his wife, joint tenants, with a right of survivorship and not as tenants in common;
2. 1/24 to Phillip E. Hargis and Roxanne L. Hargis, his wife, joint tenants, with a right of survivorship and not as tenants in common; and
3. 1/24 to Steven P. Murphy and Patricia A. Murphy, his wife, joint tenants, with a right of survivorship and not as tenants in common,
4. 7/8 Presley Petroleum Co.,

in and to the following Oil and Gas Lease:

Dated May 11, 1985 and recorded in Book 86 at Pages 824-5 from Ross Babcock and Lena Babcock, lessors, to White and Ellis Drilling, Inc., lessee covering the South Half of the Southwest Quarter of Section 33, Township 15 South, Range 26 West, Gove County, Kansas,

together with the rights incident thereto and the personal property thereon, appurtenant thereto, or used or obtained in connection therewith.

This assignment is subject to its proportionate part of overriding royalty interests of record aggregating 3.5% X 8/8 of all production saved and sold.

This Assignment is further made expressly subject to that Agreement between Assignor and Assignees dated December 27, 1985, and the several supplements and amendments thereto, which Agreement contains among other things provisions relating to the effect of pay out of certain wells.

Executed this 6th day of January, 1987.

SOURCE PETROLEUM

By: John D. Howard, Jr.
John D. Howard, Jr., Partner

ACKNOWLEDGMENT

STATE OF KANSAS)
) ss.
COUNTY OF SEDGWICK)

The foregoing instrument was acknowledged before on this 6th day of January, 1987, by and between John D. Howard, Jr., Partner of Source Petroleum.

MICROFILMED

My Commission Expires: 10-22-90

Kori K. Caldwell
Kori K. Caldwell, Notary Public

STATE OF KANSAS ss
GOVE COUNTY

This instrument was filed for record on the 23 day of Mar A.D. 1987 at 8:15 o'clock A.M. and recorded in Book 95 on page 144.
Edinor Wilson

Register of Deeds



ASSIGNMENT OF OIL AND GAS LEASES
AND OVERRIDING ROYALTY INTERESTS

KNOW ALL MEN BY THESE PRESENTS:

That the undersigned, PHILLIP E. HARGIS and ROXANNE L. HARGIS, hereinafter called Assignors, for good and valuable consideration the receipt whereof is hereby acknowledged, do hereby sell, assign, transfer, and set over to PRESLEY PETROLEUM CO., a California corporation, all of their right, title, and interest, including all working interests, leasehold interests, and overriding royalty interests in and to the oil and gas leases listed and described on Exhibit "A," attached hereto, and made a part hereof by this reference, together with the rights incident thereto and the personal property thereon, appurtenant thereto, or used or obtained in connection therewith.

Assignors covenant and warrant that the interests being assigned hereby are free and clear of all liens, charges, and encumbrances by, through, or under Assignors, but not otherwise.

This Assignment shall be effective the 1st day of December, 1987.

EXECUTED this 11th day of DECEMBER, 1987.

Phillip E. Hargis
Phillip E. Hargis

Roxanne L. Hargis
Roxanne L. Hargis

STATE OF KANSAS)
) SS.
SEDGWICK COUNTY)

The foregoing instrument was acknowledged before me this 11th day of December, 1987, by PHILLIP E. HARGIS and ROXANNE L. HARGIS, husband and wife.

Traci Grant
Notary Public Traci Grant

My Appointment Expires:
January 24, 1988



EXHIBIT "A"

BABCOCK PROSPECT

LEASE: Babcock A-D Unit Lease
LESSORS: Ross Babcock a/k/a Ross K. Babcock and
Lena Babcock, his wife
LESSEE: J. Fred Hambright
RECORDED: February 24, 1986 in Book 90 at
Pages 717-718
ACREAGE: Insofar and only insofar as said
lease covers the W/2 SE/4 of Section
33-15S-26W of the 6th P.M.

LEASE:
LESSORS: Ross Babcock a/k/a Ross K. Babcock and
Lena Babcock, his wife
LESSEE: J. Fred Hambright
RECORDED: February 24, 1986 in Book 90 at
at Pages 719-720
ACREAGE: Insofar and only insofar as said
lease covers the E/2 SE/4 of Section
33-15S-26W of the 6th P.M.

LEASE: Babcock "F" Lease
LESSORS: Ross Babcock and Lena Babcock, his wife
LESSEE: Mark A. Williams, Inc.
RECORDED: December 8, 1983 in Book 078 at
Pages 499-500
ACREAGE: Insofar and only insofar as said
lease covers the S/2 SW/4 of Section
33-15S-26W

STATE OF KANSAS
GOVE COUNTY
This instrument was filed for record on
the 4 day of Jan A.D. 1988
at 11 o'clock AM and recorded in
Book 98 on page 533-4
Elinor Wilson
Register of Deeds

MICROFILMED

ASSIGNMENT OF OIL AND GAS LEASES
AND OVERRIDING ROYALTY INTERESTS


KNOW ALL MEN BY THESE PRESENTS:

That the undersigned, JOHN D. HOWARD, JR. and PAMELA D. HOWARD, hereinafter called Assignors, for good and valuable consideration the receipt whereof is hereby acknowledged, do hereby sell, assign, transfer, and set over to PRESLEY PETROLEUM CO., a California corporation, all of their right, title, and interest, including all working interests, leasehold interests, and overriding royalty interests in and to the oil and gas leases listed and described on Exhibit "A," attached hereto, and made a part hereof by this reference, together with the rights incident thereto and the personal property thereon, appurtenant thereto, or used or obtained in connection therewith.

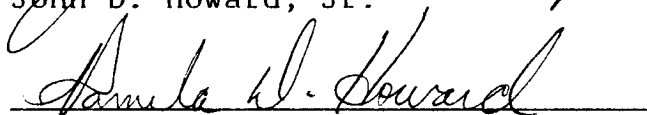
Assignors covenant and warrant that the interests being assigned hereby are free and clear of all liens, charges, and encumbrances by, through, or under Assignors, but not otherwise.

This Assignment shall be effective the 1st day of December, 1987.

EXECUTED this 16th day of December, 1987.



John D. Howard, Jr.



Pamela D. Howard

STATE OF KANSAS)
) SS.
SEDGWICK COUNTY)

The foregoing instrument was acknowledged before me this 16th day of December, 1987, by JOHN D. HOWARD, JR. and PAMELA D. HOWARD, husband and wife.



Notary Public Paula K. Driskell

My Appointment Expires:
June 27, 1990




EXHIBIT "A"

BABCOCK PROSPECT

LEASE: Babcock A-D Unit Lease
LESSORS: Ross Babcock a/k/a Ross K. Babcock and
Lena Babcock, his wife
LESSEE: J. Fred Hambright
RECORDED: February 24, 1986 in Book 90 at
Pages 717-718
ACREAGE: Insofar and only insofar as said
lease covers the W/2 SE/4 of Section
33-15S-26W of the 6th P.M.

LEASE:
LESSORS: Ross Babcock a/k/a Ross K. Babcock and
Lena Babcock, his wife
LESSEE: J. Fred Hambright
RECORDED: February 24, 1986 in Book 90 at
at Pages 719-720
ACREAGE: Insofar and only insofar as said
lease covers the E/2 SE/4 of Section
33-15S-26W of the 6th P.M.

LEASE: Babcock "F" Lease
LESSORS: Ross Babcock and Lena Babcock, his wife
LESSEE: Mark A. Williams, Inc.
RECORDED: December 8, 1983 in Book 078 at
Pages 499-500
ACREAGE: Insofar and only insofar as said
lease covers the S/2 SW/4 of Section
33-15S-26W

STATE OF KANSAS
GOVE COUNTY SS
This instrument was filed for record on
the 14 day of Jan A.D. 1988
at 11 o'clock A.M. and recorded in
Book 98 on page 535-6.
Elinor Wilson
Register of Deeds

MICROFILMED

ASSIGNMENT OF OIL AND GAS LEASES
AND OVERRIDING ROYALTY INTERESTS

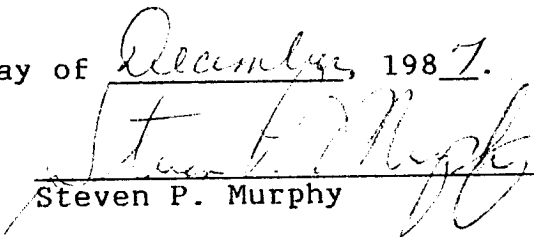
KNOW ALL MEN BY THESE PRESENTS:

That the undersigned, STEVEN P. MURPHY, hereinafter called Assignor, for good and valuable consideration the receipt whereof is hereby acknowledged, does hereby sell, assign, transfer, and set over to PRESLEY PETROLEUM CO., a California corporation, all of his right, title, and interest, including all working interests, leasehold interests, and overriding royalty interests in and to the oil and gas leases listed and described on Exhibit "A," attached hereto, and made a part hereof by this reference, together with the rights incident thereto and the personal property thereon, appurtenant thereto, or used or obtained in connection therewith.

Assignor covenants and warrants that the interests being assigned hereby are free and clear of all liens, charges, and encumbrances by, through, or under Assignor, but not otherwise.

This Assignment shall be effective the 1st day of December, 1987.

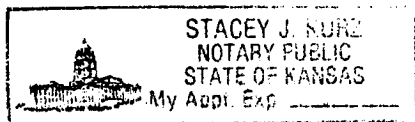
EXECUTED this 28th day of December, 1987.




Steven P. Murphy

STATE OF KANSAS)
) SS.
SEDGWICK COUNTY)

The foregoing instrument was acknowledged before me this 28th day of December, 1987, by STEVEN P. MURPHY.





Notary Public Stacey J. Kurz

My Appointment Expires:

9/24/89

EXHIBIT "A"

BABCOCK PROSPECT

LEASE: Babcock A-D Unit Lease
LESSORS: Ross Babcock a/k/a Ross K. Babcock and
Lena Babcock, his wife
LESSEE: J. Fred Hambright
RECORDED: February 24, 1986 in Book 90 at
Pages 717-718
ACREAGE: Insofar and only insofar as said
lease covers the W/2 SE/4 of Section
33-15S-26W of the 6th P.M.

LEASE:
LESSORS: Ross Babcock a/k/a Ross K. Babcock and
Lena Babcock, his wife
LESSEE: J. Fred Hambright
RECORDED: February 24, 1986 in Book 90 at
at Pages 719-720
ACREAGE: Insofar and only insofar as said
lease covers the E/2 SE/4 of Section
33-15S-26W of the 6th P.M.

LEASE: Babcock "F" Lease
LESSORS: Ross Babcock and Lena Babcock, his wife
LESSEE: Mark A. Williams, Inc.
RECORDED: December 8, 1983 in Book 078 at
Pages 499-500
ACREAGE: Insofar and only insofar as said
lease covers the S/2 SW/4 of Section
33-15S-26W

STATE OF KANSAS ss
GOVE COUNTY
This instrument was filed for record on
the 14 day of Jan A.D. 1988
at 11 o'clock A.M. and recorded in
Book 98 on page 531-2
Elinor Wilson
Register of Deeds

MICROFILMED

ASSIGNMENT OF OIL AND GAS LEASES
AND OVERRIDING ROYALTY INTERESTS

KNOW ALL MEN BY THESE PRESENTS:

That the undersigned, PATRICIA A. MURPHY, hereinafter called Assignor, for good and valuable consideration the receipt whereof is hereby acknowledged, does hereby sell, assign, transfer, and set over to PRESLEY PETROLEUM CO., a California corporation, all of her right, title, and interest, including all working interests, leasehold interests, and overriding royalty interests in and to the oil and gas leases listed and described on Exhibit "A," attached hereto, and made a part hereof by this reference, together with the rights incident thereto and the personal property thereon, appurtenant thereto, or used or obtained in connection therewith.

Assignor covenants and warrants that the interests being assigned hereby are free and clear of all liens, charges, and encumbrances by, through, or under Assignor, but not otherwise.

This Assignment shall be effective the 1st day of December, 1987.

EXECUTED this 5 day of Jan, 1988.


Patricia A. Murphy
Patricia A. Murphy

STATE OF KANSAS)
) SS.
SEDGWICK COUNTY)

The foregoing instrument was acknowledged before me this 5th day of January, 1988, by PATRICIA A. MURPHY.

Vonda J. Martin
Notary Public Vonda J. Martin

My Appointment Expires:
5/27/90



50

EXHIBIT "A"

BABCOCK PROSPECT

LEASE: Babcock A-D Unit Lease
LESSORS: Ross Babcock a/k/a Ross K. Babcock and
Lena Babcock, his wife
LESSEE: J. Fred Hambright
RECORDED: February 24, 1986 in Book 90 at
Pages 717-718
ACREAGE: Insofar and only insofar as said
lease covers the W/2 SE/4 of Section
33-15S-26W of the 6th P.M.

LEASE:
LESSORS: Ross Babcock a/k/a Ross K. Babcock and
Lena Babcock, his wife
LESSEE: J. Fred Hambright
RECORDED: February 24, 1986 in Book 90 at
at Pages 719-720
ACREAGE: Insofar and only insofar as said
lease covers the E/2 SE/4 of Section
33-15S-26W of the 6th P.M.

LEASE: Babcock "F" Lease
LESSORS: Ross Babcock and Lena Babcock, his wife
LESSEE: Mark A. Williams, Inc.
RECORDED: December 8, 1983 in Book 078 at
Pages 499-500
ACREAGE: Insofar and only insofar as said
lease covers the S/2 SW/4 of Section
33-15S-26W

STATE OF KANSAS ss
GOVE COUNTY
This instrument was filed for record on
the 14 day of Jan A.D. 1988
at 11 o'clock AM and recorded in
Book 98 on page 529-530
Elinor Wilson

Register of Deeds

MICROFILM

DAYSTAR PETROLEUM INC
DIVISION OF INTEREST REPORT
08/02/2018

FOR UNIT: PDBABCOF BABCOCK F LEASE (Status 1)

Number & Name	Type	Suspense	Percent Ownership From Status 1 to 8						Released YTD Total
99999 WI RV DISTR BY PURCHASER	Working Interest	N Suspended	// - //						
Rev Int	0.0000000000	0.8200000000	0.0000000000	0.0000000000	0.0000000000	0.0000000000	0.0000000000	0.0000000000	54428.04
Tax Int	0.0000000000	0.8200000000	0.0000000000	0.0000000000	0.0000000000	0.0000000000	0.0000000000	0.0000000000	110.96
Exp Int	0.0000000000	0.0000000000	0.0000000000	0.0000000000	0.0000000000	0.0000000000	0.0000000000	0.0000000000	0.00
PRE01 PRESLEY PETROLEUM CO.	Working Interest	N Suspended	// - //						
Rev Int	0.8200000000	0.0000000000	0.0000000000	0.0000000000	0.0000000000	0.0000000000	0.0000000000	0.0000000000	0.00
Tax Int	0.8200000000	0.0000000000	0.0000000000	0.0000000000	0.0000000000	0.0000000000	0.0000000000	0.0000000000	0.00
Exp Int	1.0000000000	0.0000000000	0.0000000000	0.0000000000	0.0000000000	0.0000000000	0.0000000000	0.0000000000	24835.82
	Status 1	Status 2	Status 3	Status 4	Status 5	Status 6	Status 7	Status 8	YTD Total
** Total **	-----								-----
Rev Int	0.8200000000	0.8200000000	0.0000000000	0.0000000000	0.0000000000	0.0000000000	0.0000000000	0.0000000000	54428.04
Tax Int	0.8200000000	0.8200000000	0.0000000000	0.0000000000	0.0000000000	0.0000000000	0.0000000000	0.0000000000	110.96
Exp Int	1.0000000000	0.0000000000	0.0000000000	0.0000000000	0.0000000000	0.0000000000	0.0000000000	0.0000000000	24835.82
Description	Status 1	Status 2	Status 3	Status 4	Status 5	Status 6	Status 7	Status 8	
Rev Int	REV	PD BY OTHR		BCP		BPO 1	BPO 2	SPEC. INT	
Tax Int	TAX	PD BY OTHR	KOGRF TAX	BCP	CARRIED	BPO 1	BPO 2	SPEC. INT	
Exp Int	LOE	NA		BCP	CARRIED	BPO 1	BPO 2	SPEC. INT	