

KANSAS CORPORATION COMMISSION
OIL & GAS CONSERVATION DIVISION

Form T-1

July 2014

Form must be Typed
Form must be Signed
All blanks must be Filled

**REQUEST FOR CHANGE OF OPERATOR
TRANSFER OF INJECTION OR SURFACE PIT PERMIT**

Form KSONA-1, Certification of Compliance with the Kansas Surface Owner Notification Act,
MUST be submitted with this form.

Check Applicable Boxes:

- ☐ Oil Lease: No. of Oil Wells _____ **
- ☐ Gas Lease: No. of Gas Wells _____ **
- ☐ Gas Gathering System: _____
- ☐ Saltwater Disposal Well - Permit No.: _____
- Spot Location: _____ feet from ☐ N / ☐ S Line
_____ feet from ☐ E / ☐ W Line
- ☐ Enhanced Recovery Project Permit No.: _____
- Entire Project: ☐ Yes ☐ No
- Number of Injection Wells _____ **

Field Name: _____

**** Side Two Must Be Completed.**

Effective Date of Transfer: _____

KS Dept of Revenue Lease No.: _____

Lease Name: _____

_____-_____-_____-Sec. _____Twp. _____R. _____ ☐ E ☐ W

Legal Description of Lease: _____

County: _____

Production Zone(s): _____

Injection Zone(s): _____

Surface Pit Permit No.: _____
(API No. if Drill Pit, WO or Haul)_____ feet from ☐ N / ☐ S Line of Section_____ feet from ☐ E / ☐ W Line of SectionType of Pit: ☐ Emergency ☐ Burn ☐ Settling ☐ Haul-Off ☐ Workover ☐ Drilling

Past Operator's License No. _____

Contact Person: _____

Past Operator's Name & Address: _____

Phone: _____

Title: _____

Date: _____

Signature: _____

New Operator's License No. _____

Contact Person: _____

New Operator's Name & Address: _____

Phone: _____

Title: _____

Oil / Gas Purchaser: _____

Date: _____

Signature: _____

Acknowledgment of Transfer: The above request for transfer of injection authorization, surface pit permit # _____ has been noted, approved and duly recorded in the records of the Kansas Corporation Commission. This acknowledgment of transfer pertains to Kansas Corporation Commission records only and does not convey any ownership interest in the above injection well(s) or pit permit.

_____ is acknowledged as
the new operator and may continue to inject fluids as authorized by
Permit No.: _____. Recommended action: _____

Date: _____

Authorized Signature

_____ is acknowledged as
the new operator of the above named lease containing the surface pit
permitted by No.: _____. .

Date: _____

Authorized Signature

DISTRICT _____ EPR _____ PRODUCTION _____ UIC _____

KDOR Lease No.: _____

[illegible]

* When transferring a unit which consists of more than one lease please file a separate side two for each lease. If a lease covers more than one section please indicate which section each well is located.

KDOR Lease No.: _____

[illegible]

* When transferring a unit which consists of more than one lease please file a separate side two for each lease. If a lease covers more than one section please indicate which section each well is located.

KANSAS CORPORATION COMMISSION
OIL & GAS CONSERVATION DIVISION

Form KSONA-1

July 2014

Form Must Be Typed

Form must be Signed

All blanks must be Filled

CERTIFICATION OF COMPLIANCE WITH THE KANSAS SURFACE OWNER NOTIFICATION ACT

This form must be submitted with all Forms C-1 (Notice of Intent to Drill); CB-1 (Cathodic Protection Borehole Intent); T-1 (Request for Change of Operator Transfer of Injection or Surface Pit Permit); and CP-1 (Well Plugging Application). Any such form submitted without an accompanying Form KSONA-1 will be returned.

Select the corresponding form being filed: ☐ **C-1** (Intent) ☐ **CB-1** (Cathodic Protection Borehole Intent) ☐ **T-1** (Transfer) ☐ **CP-1** (Plugging Application)

OPERATOR: License # _____

Name: _____

Address 1: _____

Address 2: _____

City: _____ State: _____ Zip: _____ + _____

Contact Person: _____

Phone: (_____) _____ Fax: (_____) _____

Email Address: _____

Well Location:

____ - ____ - ____ Sec. ____ Twp. ____ S. R. ____ ☐ East ☐ West

County: _____

Lease Name: _____ Well #: _____

If filing a Form T-1 for multiple wells on a lease, enter the legal description of the lease below:

Surface Owner Information:

Name: _____

Address 1: _____

Address 2: _____

City: _____ State: _____ Zip: _____ + _____

When filing a Form T-1 involving multiple surface owners, attach an additional sheet listing all of the information to the left for each surface owner. Surface owner information can be found in the records of the register of deeds for the county, and in the real estate property tax records of the county treasurer.

If this form is being submitted with a Form C-1 (Intent) or CB-1 (Cathodic Protection Borehole Intent), you must supply the surface owners and the KCC with a plat showing the predicted locations of lease roads, tank batteries, pipelines, and electrical lines. The locations shown on the plat are preliminary non-binding estimates. The locations may be entered on the Form C-1 plat, Form CB-1 plat, or a separate plat may be submitted.

Select one of the following:

- ☐ I certify that, pursuant to the Kansas Surface Owner Notice Act (House Bill 2032), I have provided the following to the surface owner(s) of the land upon which the subject well is or will be located: 1) a copy of the Form C-1, Form CB-1, Form T-1, or Form CP-1 that I am filing in connection with this form; 2) if the form being filed is a Form C-1 or Form CB-1, the plat(s) required by this form; and 3) my operator name, address, phone number, fax, and email address.
- ☐ I have not provided this information to the surface owner(s). I acknowledge that, because I have not provided this information, the KCC will be required to send this information to the surface owner(s). To mitigate the additional cost of the KCC performing this task, I acknowledge that I must provide the name and address of the surface owner by filling out the top section of this form and that I am being charged a \$30.00 handling fee, payable to the KCC, which is enclosed with this form.

If choosing the second option, submit payment of the \$30.00 handling fee with this form. If the fee is not received with this form, the KSONA-1 form and the associated Form C-1, Form CB-1, Form T-1, or Form CP-1 will be returned.

I hereby certify that the statements made herein are true and correct to the best of my knowledge and belief.

Date: _____ Signature of Operator or Agent: _____ Title: _____

STATE OF KANSAS }
Chautauqua County } ss \$208.00
This instrument was filed for
record this 13 day of July,
2018 at 1:30 o'clock PM and
duly recorded in book 182
of records on page 342

ASSIGNMENT, CONVEYANCE AND BILL OF SALE

Laura C. Beers
REGISTER OF DEEDS

STATE OF OKLAHOMA §
 § KNOW ALL MEN BY THESE PRESENTS:
COUNTY OF TULSA §

THAT, subject to the terms, reservations and conditions hereinafter set forth, **CALGARY ENERGY, LLC, LEGACY PETROLEUM, LLC, LEWIS ENERGY, LLC** (formerly known as Dynasty Drilling, LLC), **AND ATLANTIS OIL & GAS, LLC**, all Oklahoma limited liability companies (hereinafter referred to collectively as "Assignor"), for and in consideration of Ten and No/100 Dollars (\$10.00) and other good and valuable consideration, the receipt and sufficiency of which are hereby acknowledged, does hereby GRANT, BARGAIN, SELL, CONVEY and ASSIGN unto **LITTLE CHIEF ENERGY CORPORATION**, an Oklahoma corporation, whose address is 2022 Coventry Lane, Bartlesville, Oklahoma 74006, all of Assignor's right, title and interest in and to the following (hereinafter referred to as the "Interests"):

(a) The undivided working interests ("WI") and associated net revenue interest ("N.R.I.") described in Exhibit "A" hereto, in and to the entire estates created by the leases, licenses, permits and other agreements described in Exhibit "A" (the "Leases") insofar as the Leases cover and relate to the lands described in Exhibit "A" (the "Lands"), together with (i) all rights, privileges, benefits and powers conferred upon the holder of the Leases with respect to the use and occupation of the surface of the Lands that may be necessary, convenient or incidental to the possession and enjoyment of the Leases, (ii) all rights in respect of any pooled or unitized acreage located in whole or in part within the Lands by virtue of the Leases, including rights to production from the pool or unit allocated to any Lease being a part thereof, regardless of whether such production is from the Lands, (iii) all rights, options, titles and interests of Assignor granting Assignor the right to obtain, or otherwise earn interests within the Lands no matter how earned, and (iv) all tenements, hereditaments and appurtenances belonging to any of the foregoing;

(b) Identical undivided working interests in and to all of the oil and gas wells, saltwater disposal wells and injection wells (the "Wells") and all of the personal property, fixtures and improvements now or as of the Effective Time (as defined below) on the Lands, appurtenant thereto or used in connection therewith or with the production, treatment, sale or disposal of hydrocarbons or water produced therefrom or attributable thereto and all other appurtenances thereunto belonging;

(c) The contracts and contractual rights, obligations and interests, including all farmout agreements, farming agreements, drilling contracts, operating agreements, sales contracts, saltwater disposal agreements, division orders and transfer orders and other contracts or agreements covering or affecting any or all of the Leases and/or Lands; and

(d) The easements, licenses, authorizations, permits and similar rights and interests applicable to the ownership or operation of the Wells.


This instrument is made expressly pursuant to that certain Purchase and Sale Agreement dated May 23, 2018, by and between Assignor and Assignee (the "Purchase and Sale Agreement"), the terms and provisions of which are incorporated herein by reference, which terms and provisions specifically include the Assignee's assumption of Assignor's plugging and abandonment obligations with respect to the Wells. Notwithstanding the incorporation of the terms and provisions of the Purchase and Sale Agreement, no present or future interest in the Interests, Leases, Lands, wells or equipment is reserved, retained or excepted in favor of the Assignor, the entire estate therein to vest in the Assignee.

TO HAVE AND TO HOLD the Interests described, together with all the rights and appurtenances lawfully accompanying it, by the Assignee and the Assignee's successors and assigns forever. Assignor binds itself and successors and assigns to warrant and forever defend the Interests against every person lawfully claiming or to claim all or any part of the Interests by, through, or under the Assignor but not otherwise.

This instrument shall be binding upon and inure to the benefit of the parties hereto and their respective successors and assigns, and all terms, provisions and reservations contained in this Assignment shall be deemed as covenants running with the land.


EXECUTED this 13th day of July, 2018 but EFFECTIVE as of May 1, 2018 (the "Effective Time").

Calgary Energy, LLC




Gary Lewis, Managing Member

Legacy Petroleum, LLC



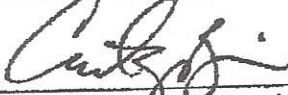
Blaine Haag, Managing Member

Lewis Energy, LLC



Leslie Lewis-Yardy, Managing Member

Atlantis Oil & Gas, LLC

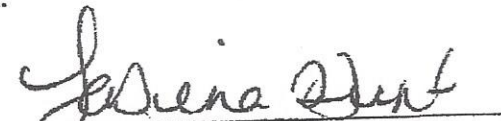



Curtis J. Biran, Managing Member

STATE OF OKLAHOMA)
) SS:
COUNTY OF TULSA)

BE IT REMEMBERED that on this 13th day of July, 2018, before me, a Notary Public, in and for the County and State aforesaid, came Gary Lewis, Managing Member of Calgary Energy LLC, a limited liability company organized and existing under and by virtue of the laws of the State of Oklahoma, and who is personally known to me to be such officer and who is personally known to me to be the same person who executed, as such officer, the within instrument of writing on behalf of said company, and such person duly acknowledged the execution of the same to be the act and deed of said company.

IN TESTIMONY WHEREOF, I have hereunto set my hand and affixed my official seal, this day and year last above written.




NOTARY PUBLIC

STATE OF OKLAHOMA)
) SS:
COUNTY OF TULSA)

BE IT REMEMBERED that on this 13th day of July, 2018, before me, a Notary Public, in and for the County and State aforesaid, came Blaine Haag, Managing Member of Legacy Petroleum LLC, a limited liability company organized and existing under and by virtue of the laws of the State of Oklahoma, and who is personally known to me to be such officer and who is personally known to me to be the same person who executed, as such officer, the within instrument of writing on behalf of said company, and such person duly acknowledged the execution of the same to be the act and deed of said company.

IN TESTIMONY WHEREOF, I have hereunto set my hand and affixed my official seal the day and year last above written.




Ladiena Hunt
NOTARY PUBLIC

STATE OF OKLAHOMA)
) SS:
COUNTY OF TULSA)

BE IT REMEMBERED that on this 9th day of July, 2018, before me, a Notary Public, in and for the County and State aforesaid, came Leslie Lewis-Yardy, Managing Member of Lewis Energy, LLC, a limited liability company organized and existing under and by virtue of the laws of the State of Oklahoma, and who is personally known to me to be such officer and who is personally known to me to be the same person who executed, as such officer, the within instrument of writing on behalf of said company, and such person duly acknowledged the execution of the same to be the act and deed of said company.

IN TESTIMONY WHEREOF, I have hereunto set my hand and affixed my official seal the day and year last above written.



Ladiena Hunt
NOTARY PUBLIC

STATE OF OKLAHOMA)
) SS:
COUNTY OF TULSA)

BE IT REMEMBERED that on this 13th day of July, 2018,
before me, a Notary Public, in and for the County and State aforesaid, came
Curtis J. Biram, Managing Member of Atlantis Oil & Gas, LLC, a limited liability
company organized and existing under and by virtue of the laws of the State of
Oklahoma, and who is personally known to me to be such officer and who is
personally known to me to be the same person who executed, as such officer, the
within instrument of writing on behalf of said company, and such person duly
acknowledged the execution of the same to be the act and deed of said company.

IN TESTIMONY WHEREOF, I have hereunto set my hand and affixed my
official seal the day and year last above written.



My Appointment Expires:

LeDiana Dent
NOTARY PUBLIC

EXHIBIT "A"

The Leases, Lands and Interests

KS 101. Alford Lease

101.1

LESSOR: W.H. Alford and Orleno Alford
LESSEE: J.W. Lewis, et al
DATE: December 4, 1902
RECORDED: Book H., Misc., Page 357
PROPERTY: NW/4SW/4 of Section 4; SE/4 except 2 acres
in graveyard in Section 5; and NE/4 of
Section 5, all in T34S, R12E,
Chautauqua County, Kansas (and other lands)
WI ASSIGNED: 100%
NRI ASSIGNED: .87500000 (*)

101.2

LESSOR: C.W. Alford
LESSEE: Albert A. Goering
DATE: November 1, 1957
RECORDED: Book 25, Leases, Page 480
PROPERTY: W/2SE/4 of Section 5, T34S, R12E,
Chautauqua County, Kansas
WI ASSIGNED: 100%
NRI ASSIGNED: .87500000 (*)

101.3

LESSOR: Edwin Rogers, et ux.
LESSEE: W.E. Burgess, et al.
DATE: June 6, 1975
RECORDED: Book 33, Leases, Page 639
PROPERTY: W/2SE/4 of Section 5 and NW/4SW/4 of
Section 4, T34S, R12E,
Chautauqua County, Kansas
WI ASSIGNED: 100%
NRI ASSIGNED: .87500000 (*)

(* NRI reflects aggregate NRI of the leases.)

KS 102. Hartzell Lease

LESSOR: R.M Hartzell and Mary W. Hartzell
LESSEE: Wm. Geiser
DATE: July 30. 1900
RECORDED: Book E, Misc., Page 504
PROPERTY: SW/4 and the S/2NW/4, Section 19, T34S.,
R12E, Chautauqua County, Kansas
WI ASSIGNED: 100%
NRI ASSIGNED: .84375000

KS 103. Flossie White

LESSOR: Flossie Retta White, et al
LESSEE: Walter H. Williams
DATE: September 21, 1974
RECORDED: Book 33, Leases, Page 621
PROPERTY: SE/4SE/4, Section 15, and the W/2NE/4,
the SE/4NE/4, and the N/2SE/4,
Section 22, T34S, R11E, Chautauqua County,
Kansas
WI ASSIGNED: 100%
NRI ASSIGNED: .87500000

KS 104. Stafford Lease

LESSOR: Viola E. Stafford, Widow
LESSEE: James E. Shannon, et al, d/b/a Shannon
Brothers
DATE: October 18, 1956
RECORDED: Book 27, Leases, Page 32
PROPERTY: NE/4, Section 8, T34S, R12E,
Chautauqua County, Kansas
WI ASSIGNED: 100%
NRI ASSIGNED: .75000000
SPECIAL: Subject to Lessor's Right of First Refusal

KS 105. Witham Lease

LESSOR: O.R. Witham, a single man
LESSEE: William Geiser
DATE: September 2, 1902
RECORDED: Book J, Misc., Page 283
PROPERTY: Lots 2, 3, & 4 and the W/2NE/4, except 6
acres in the NE/Corner, Section 18, T35S,
R12E, Chautauqua County, Kansas
WI ASSIGNED: 100%
NRI ASSIGNED: .85500000

KS 106. Griffin Lease

106.1

LESSOR: Isaac L. Lee and Jennie Lee
LESSEE: C.B. Shaffer
DATE: November 7, 1903
RECORDED: Book K, Misc., Page 501
PROPERTY: S/2SW/4, Section 4, T34S, R12E
Chautauqua County, Kansas
WI ASSIGNED: 100%
NRI ASSIGNED: .87500000 (*)

106.2

LESSOR: Griffin Production Company
LESSEE: Jones & Buck Development
DATE: August 15, 1994
RECORDED: Book 67, Leases, Page 151
PROPERTY: S/2SW/4, Section 4, T34S, R12E
Chautauqua County, Kansas
WI ASSIGNED: 100%
NRI ASSIGNED: .87500000 (*)

(* NRI reflects the aggregate of the leases.)

KS 107. Teten "B" Lease

LESSOR: J. H. Teten, et ux
LESSEE: Paul C. Brooke
DATE: December 9, 1927
RECORDED: Book 12, Page 312
PROPERTY: N/2NE/4, East 60 acres of S/2SE/4, and
E/2NE/4SE/4 of Section 12, Township 23S,
R4W, Reno County, Kansas
WI ASSIGNED: 100%
NRI ASSIGNED: .8203125

KS 108. Neufeld Lease

LESSOR: F.F. Neufeld, et ux
LESSEE: Joe Harp
DATE: December 24, 1928
RECORDED: Book 13, Page 274
PROPERTY: N/2NW/4 of Section 12, Township 23S,
R4W, Reno County, Kansas
WI ASSIGNED: 100%
NRI ASSIGNED: .8125000

KS 109 Morehouse Lease

LESSOR: Mrs. A.E. Morehouse
LESSEE: Sinclair Oil and Gas Company
DATE: February 6, 1926
RECORDED: Book K, Page 361
PROPERTY: N/2NE/4 and SE/4NE/4 of Section 4,
Township 21S, R3W, McPherson County,
Kansas
WI ASSIGNED: 100%
NRI ASSIGNED: 081250000*

(* .83595240 per current division of interest)

KS 110 R.I. McCurdy Lease

LESSOR: R.I. McCurdy
LESSEE: Sinclair Oil and Gas Company
DATE: February 6, 1926
RECORDED: Book K, Page 404
PROPERTY: E/2SE/4 of Section 33, Township 20S, R3W,
McPherson County, Kansas
WI ASSIGNED: 100%
NRI ASSIGNED: .81250000

KS 111 Stucky (Morehouse) Lease

LESSOR: Daniel J. Stucky, et ux
LESSEE: Harry Mellor
DATE: February 25, 1926
RECORDED: Book K, Page 433
PROPERTY: E/2E/2SE/4 and W/2SE/4SE/4 of Section
28, Township 20S, R3W,
McPherson County, Kansas
WI ASSIGNED: 100%
NRI ASSIGNED: .81250000*

(* .81542980 per current division interest)

KS 112 McGill Lease

112.1

LESSOR: Helen M. Merrill, et vir
LESSEE: F.A. Hill, et al
DATE: May 5, 1928
RECORDED: Book S, Page 495
PROPERTY: NW/4 except Railroad Right-Of-Way, of Section
20, Township 19S, R1W, McPherson County
Kansas
WI ASSIGNED: 100%
NRI ASSIGNED: .82031250 (*)

112.2

LESSOR: Amelia E. Russell, et al
LESSEE: F.A. Hill, et al
DATE: May 8, 1928
RECORDED: Book S, Page 499
PROPERTY: NW/4 except Railroad Right-Of-Way, of Section
20, Township 19S, R1W, McPherson County
Kansas
WI ASSIGNED: 100%
NRI ASSIGNED: .82031250 (*)

(*NRI reflects the aggregate NRI of the leases.)

OK 001. Dora Vann Lease

001.1

LESSOR: Dora Vann
LESSEE: Delaware Oil and Gas Company
DATE: June 22, 1904
RECORDED: Book D, Page 243
PROPERTY: NE/4NE/4 and S/2NE/4 of Section 23,
Township 26N, R13E, Washington County,
Oklahoma
WI ASSIGNED: 100% (*)
NRI ASSIGNED: .84375000 (*)

001.2

LESSOR: Val G. Daub and Electa Daub
LESSEE: Globe Oil and Gas Company
DATE: January 30, 1911
RECORDED: Book 11, Page 132
PROPERTY: N/2NW/4NE/4 and SW/4NW/4NE/4 of
Section 23, Township 26N, R13E,
Washington County, Oklahoma
WI ASSIGNED: 100% (*)
NRI ASSIGNED: .84375000 (*)

(*Oil rights only)

OK 002. Keefer Lease

LESSOR: John M. Keefer and Marilyn S. Keefer
LESSEE: Eakin Exploration, Inc. et al
DATE: August 29, 1997
RECORDED: Book 906, Page 962
PROPERTY: EN/2SE/4 of Section 23, Township 26N,
Range 13E, Washington County, Oklahoma
WI ASSIGNED: 100% (*)
NRI ASSIGNED: .84375000 (*)

(* Oil rights only and limited to two (2) wells designated as CM Keefer Well #1 National Oil Well Index No. 382917 and CM Keefer Well #2 National Oil Well Index No. 382918.)

OK 151, et seq. BMI Leases

The Oil and Gas Leases and Easements located in Osage County as
described in Exhibit "A" Continuation appended hereto.

EXHIBIT "A" CONTINUATION

OIL AND GAS LEASES LOCATED IN OSAGE COUNTY, OKLAHOMA GRANTED BY THE BUREAU OF INDIAN AFFAIRS OF THE UNITED STATES DEPARTMENT OF THE INTERIOR ("BIA")

Oklahoma BIA leases:

Contract #	Lease Name	No.	Descrip	Sec-Twp-Rge	County	St	W.I. Assigned	NRI Assigned
14-20-G06-9566	Hutchinson	OK 151	NW/4	31-29N-9E	Osage	OK	100%	.83333333
14-20-G06-9567	Barnard	OK 152	SW/4	31-29N-9E	Osage	OK	100%	.81250000
14-20-G06-9568	Barnard	OK 153	SE/4	31-29N-9E	Osage	OK	100%	.81250000
14-20-G06-9456	Barnard	OK 154	NE/4	6-28N-9E	Osage	OK	100%	.81250000
14-20-G06-7167	House	OK 155	SW/4	19-29N-9E	Osage	OK	100%	.83333333
14-20-G06-7883-1	House	OK 156	NW/4	30-29N-9E	Osage	OK	100%	.83333333
14-20-G06-7166	House	OK 157	SE/4	19-29N-9E	Osage	OK	100%	.83333333
14-20-G06-7882	House	OK 158	NE/4	30-29N-9E	Osage	OK	100%	.83333333
14-20-G06-7281	Enyart	OK 159	SE/4	17-29N-9E	Osage	OK	100%	.83333333
14-20-G06-9747	Enyart (SWD)	OK 59E	NW/4	21-29N-9E	Osage	OK	100%	N/A
14-20-G06-6820	Sartain	OK 160	NE/4	27-29N-9E	Osage	OK	100%	.83333333
14-20-G06-10448	Sartain 1A (SWD)	OK 160E	NW/4	22-29N-9E	Osage	OK	100%	N/A
14-20-G06-17106	McKinley	OK 161	SW/4	23-28N-10E	Osage	OK	100%	.71833333
14-20-G06-7094	Bradsher	OK 162	NW/4	5-22N-7E	Osage	OK	100%	.83333333
14-20-G06-11235	South Bradsher	OK 163	SW/4	5-22N-7E	Osage	OK	100%	.83333333
14-20-G06-9110-1	Mullendore Ranch	OK 164	SW/4	17-29N-11E	Osage	OK	100%	.78000000
14-20-G06-11554	Osage Mullendore	OK 165	NW/4	17-29N-11E	Osage	OK	100%	.81250000

Calgary, et al to Little Chief Energy Corporation

Lease No.	Lease Name	State	County	Transferor *	NRI Assigned	1st Purchaser	Lease/File #
KS 101	Alford	KS	CQ	Legacy	0.8750000	CVR	3378
KS 102	Hartzell	KS	CQ	Calgary	0.8437500	CVR	3038
KS 103	Flossie White	KS	CQ	Legacy	0.8750000	CVR	89118
KS 104	Stafford	KS	CQ	Lewis	0.7500000	CVR	3377
KS 105	Witham	KS	CQ	Lewis	0.8550000	CVR	3017
KS 106	Griffin	KS	CQ	Lewis	0.8750000	CVR	3619
KS 107	Teten B	KS	Reno	Calgary	0.82031250	CVR	189885
KS 108	Nuefeld	KS	Reno	Legacy	0.8125000	CVR	174044
KS 109	Morehouse	KS	McPherson	Lewis	0.8125000	CVR	200591
KS 110	McCurdy	KS	McPherson	Calgary	0.8125000	CVR	200592
KS 111	Stucky	KS	McPherson	Calgary	0.8125000	CVR	200593
KS 112	McGill	KS	McPherson	Legacy	0.82031250	CVR	156727
OK 001	Dora Vann	OK	Washington	Legacy	0.84375000	CVR	12308
OK 002	Keefer	OK	Washington	Legacy	0.84375000	CVR	202600
OK 051	Hutchinson	OK	Osage	Calgary	0.83333333	CVR	200159
OK 052	Barnard SW/4	OK	Osage	Calgary	0.81250000	CVR	200158
OK 053	Barnard SE/4	OK	Osage	Calgary	0.81250000	CVR	200158
OK 054	Barnard NE/4	OK	Osage	Calgary	0.81250000	CVR	200158
OK 055	House SW/4	OK	Osage	Calgary	0.83333333	CVR	20291
OK 056	House NW/4	OK	Osage	Calgary	0.83333333	CVR	20291
OK 057	House SE/4	OK	Osage	Calgary	0.83333333	CVR	20291
OK 058	House NE/4	OK	Osage	Calgary	0.83333333	CVR	20291
OK 059	Enyart	OK	Osage	Calgary	0.83333333	?	?
OK 059 E	Enyart SWD	OK	Osage	Calgary	N/A	N/A	N/A
OK 060	Sartain	OK	Osage	Calgary	0.83333333	P66	203491
OK 06 E	Sartain SWD	OK	Osage	Calgary	N/A	P66	N/A
OK 061	McKinley	OK	Osage	Legacy	0.71833333	CVR	824
OK 062	Bradsher	OK	Osage	Legacy	0.83333333	P66	70029
OK 063	S. Bradsher	OK	Osage	Legacy	0.83333333	P66	2005299
OK 064	Mullendore Ranch	OK	Osage	Lewis	0.78000000	CVR	80522
OK 065	Osage Mullendore	OK	Osage	Lewis	0.81250000	CVR	511

* Transferor may also include Atlantis Oil Gas, LLC (primary owner shown)