

KANSAS CORPORATION COMMISSION
OIL & GAS CONSERVATION DIVISION

Form T-1
July 2014

Form must be Typed
Form must be Signed
All blanks must be Filled

**REQUEST FOR CHANGE OF OPERATOR
TRANSFER OF INJECTION OR SURFACE PIT PERMIT**

Form KSONA-1, Certification of Compliance with the Kansas Surface Owner Notification Act,
MUST be submitted with this form.

Check Applicable Boxes:

- Oil Lease: No. of Oil Wells _____ **
- Gas Lease: No. of Gas Wells _____ **
- Gas Gathering System: _____
- Saltwater Disposal Well - Permit No.: _____
Spot Location: _____ feet from N / S Line
_____ feet from E / W Line
- Enhanced Recovery Project Permit No.: _____
Entire Project: Yes No
Number of Injection Wells _____ **

Field Name: _____

**** Side Two Must Be Completed.**

Effective Date of Transfer: _____

KS Dept of Revenue Lease No.: _____

Lease Name: _____

_____ Sec. _____ Twp. _____ R. E W

Legal Description of Lease: _____

County: _____

Production Zone(s): _____

Injection Zone(s): _____

Surface Pit Permit No.: _____
(API No. if Drill Pit, WO or Haul)

_____ feet from N / S Line of Section

_____ feet from E / W Line of Section

Type of Pit: Emergency Burn Settling Haul-Off Workover Drilling

Past Operator's License No. _____

Contact Person: _____

Past Operator's Name & Address: _____

Phone: _____

Title: _____

Signature: _____

New Operator's License No. _____

Contact Person: _____

New Operator's Name & Address: _____

Phone: _____

Title: _____

Signature: _____

Oil / Gas Purchaser: _____

Date: _____

Acknowledgment of Transfer: The above request for transfer of injection authorization, surface pit permit # _____ has been noted, approved and duly recorded in the records of the Kansas Corporation Commission. This acknowledgment of transfer pertains to Kansas Corporation Commission records only and does not convey any ownership interest in the above injection well(s) or pit permit.

_____ is acknowledged as
the new operator and may continue to inject fluids as authorized by
Permit No.: _____ . Recommended action: _____

Date: _____
Authorized Signature

_____ is acknowledged as
the new operator of the above named lease containing the surface pit
permitted by No.: _____ .

Date: _____
Authorized Signature

DISTRICT _____ EPR _____ PRODUCTION _____ UIC _____

Side Two

Must Be Filed For All Wells

KDOR Lease No.: _____

* Lease Name: _____ * Location: _____

Well No.	API No. (YR DRLD/PRE '67)	Footage from Section Line (i.e. FSL = Feet from South Line)		Type of Well (Oil/Gas/INJ/WSW)	Well Status (PROD/TA'D/Abandoned)
_____	_____	<i>Circle</i> FSL/FNL	<i>Circle</i> FEL/FWL	_____	_____
_____	_____	FSL/FNL	FEL/FWL	_____	_____
_____	_____	FSL/FNL	FEL/FWL	_____	_____
_____	_____	FSL/FNL	FEL/FWL	_____	_____
_____	_____	FSL/FNL	FEL/FWL	_____	_____
_____	_____	FSL/FNL	FEL/FWL	_____	_____
_____	_____	FSL/FNL	FEL/FWL	_____	_____
_____	_____	FSL/FNL	FEL/FWL	_____	_____
_____	_____	FSL/FNL	FEL/FWL	_____	_____
_____	_____	FSL/FNL	FEL/FWL	_____	_____
_____	_____	FSL/FNL	FEL/FWL	_____	_____
_____	_____	FSL/FNL	FEL/FWL	_____	_____
_____	_____	FSL/FNL	FEL/FWL	_____	_____
_____	_____	FSL/FNL	FEL/FWL	_____	_____
_____	_____	FSL/FNL	FEL/FWL	_____	_____
_____	_____	FSL/FNL	FEL/FWL	_____	_____
_____	_____	FSL/FNL	FEL/FWL	_____	_____
_____	_____	FSL/FNL	FEL/FWL	_____	_____
_____	_____	FSL/FNL	FEL/FWL	_____	_____
_____	_____	FSL/FNL	FEL/FWL	_____	_____
_____	_____	FSL/FNL	FEL/FWL	_____	_____
_____	_____	FSL/FNL	FEL/FWL	_____	_____
_____	_____	FSL/FNL	FEL/FWL	_____	_____
_____	_____	FSL/FNL	FEL/FWL	_____	_____
_____	_____	FSL/FNL	FEL/FWL	_____	_____
_____	_____	FSL/FNL	FEL/FWL	_____	_____

A separate sheet may be attached if necessary

* When transferring a unit which consists of more than one lease please file a separate side two for each lease. If a lease covers more than one section please indicate which section each well is located.

KANSAS CORPORATION COMMISSION
OIL & GAS CONSERVATION DIVISION

Form KSONA-1

July 2014

Form Must Be Typed

Form must be Signed

All blanks must be Filled

**CERTIFICATION OF COMPLIANCE WITH THE
KANSAS SURFACE OWNER NOTIFICATION ACT**

This form must be submitted with all Forms C-1 (Notice of Intent to Drill); CB-1 (Cathodic Protection Borehole Intent); T-1 (Request for Change of Operator Transfer of Injection or Surface Pit Permit); and CP-1 (Well Plugging Application). Any such form submitted without an accompanying Form KSONA-1 will be returned.

Select the corresponding form being filed: C-1 (Intent) CB-1 (Cathodic Protection Borehole Intent) T-1 (Transfer) CP-1 (Plugging Application)

OPERATOR: License # _____

Name: _____

Address 1: _____

Address 2: _____

City: _____ State: _____ Zip: _____ + _____

Contact Person: _____

Phone: (_____) _____ Fax: (_____) _____

Email Address: _____

Well Location:

____ - ____ - ____ - ____ Sec. ____ Twp. ____ S. R. ____ East West

County: _____

Lease Name: _____ Well #: _____

If filing a Form T-1 for multiple wells on a lease, enter the legal description of the lease below:

Surface Owner Information:

Name: _____

Address 1: _____

Address 2: _____

City: _____ State: _____ Zip: _____ + _____

When filing a Form T-1 involving multiple surface owners, attach an additional sheet listing all of the information to the left for each surface owner. Surface owner information can be found in the records of the register of deeds for the county, and in the real estate property tax records of the county treasurer.

If this form is being submitted with a Form C-1 (Intent) or CB-1 (Cathodic Protection Borehole Intent), you must supply the surface owners and the KCC with a plat showing the predicted locations of lease roads, tank batteries, pipelines, and electrical lines. The locations shown on the plat are preliminary non-binding estimates. The locations may be entered on the Form C-1 plat, Form CB-1 plat, or a separate plat may be submitted.

Select one of the following:

- I certify that, pursuant to the Kansas Surface Owner Notice Act (House Bill 2032), I have provided the following to the surface owner(s) of the land upon which the subject well is or will be located: 1) a copy of the Form C-1, Form CB-1, Form T-1, or Form CP-1 that I am filing in connection with this form; 2) if the form being filed is a Form C-1 or Form CB-1, the plat(s) required by this form; and 3) my operator name, address, phone number, fax, and email address.
- I have not provided this information to the surface owner(s). I acknowledge that, because I have not provided this information, the KCC will be required to send this information to the surface owner(s). To mitigate the additional cost of the KCC performing this task, I acknowledge that I must provide the name and address of the surface owner by filling out the top section of this form and that I am being charged a \$30.00 handling fee, payable to the KCC, which is enclosed with this form.

If choosing the second option, submit payment of the \$30.00 handling fee with this form. If the fee is not received with this form, the KSONA-1 form and the associated Form C-1, Form CB-1, Form T-1, or Form CP-1 will be returned.

I hereby certify that the statements made herein are true and correct to the best of my knowledge and belief.

Date: _____ Signature of Operator or Agent: _____ Title: _____



State of Kansas, Russell County
This instrument filed for Record
07/25/2018 at 11:45 AM
Book: 226 Page(s) 122-122
Fees: \$21.00

ASSIGNMENT OF OIL AND GAS LEASE

ELIZABETH GILMORE

KNOW ALL MEN BY THESE PRESENTS:

That the undersigned, **Paul Pack and/or Tia Pack**, (Husband and Wife), hereinafter called "ASSIGNOR", (whether one or more), for and in consideration of One Dollar (\$1.00), the receipt of whereof is hereby acknowledged, does hereby sell, assign, transfer and set over unto **GLM Company**, hereafter called "ASSIGNEE", all of Assignor's right, title to 25.00% working interest in and to the following oil and gas lease dated:

March 29, 2012 To: Big O LLC
Recorded in Book 217, Page 0071 in Russell County, Kansas
West Half of the Northeast Quarter (W/2 NE/4) and West Half of the East Half (W/2 E/2) of the Northeast Quarter (NE/4)
Section 1, Township 13, Range 14 West and containing 120 acres, more or less


Together with the rights incident thereto and the personal property thereon, appurtenant thereto, or used or obtained in connection therewith.


And for the same consideration, the Assignor covenants with the Assignee, its heirs, successors or assigns, that Assignor is the lawful owner of and has good title to the interest above assigned in and to said lease, estate, rights and property, free and clear from all liens, encumbrances or adverse claims, and that said lease is a valid and subsisting lease on the land above described and all rentals and royalties due thereunder have been paid and all conditions necessary to keep the same in full force have been duly performed.

Effective date is JUNE 30, 2018

Computer
Numerical H
Misc. _____

EXECUTED, this day 1st of July, 2018

"ASSIGNOR" 
Paul Pack



Tia Pack

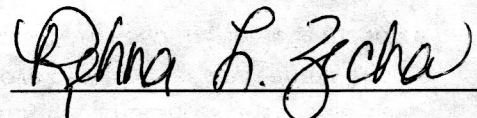
STATE OF KANSAS, COUNTY OF BARTON, ss:

BE IT REMEMBERED that on this 9th day of July, 2018, before me, the undersigned, a notary public in and for the County and State aforesaid, came Paul Pack and Tia Pack, who are personally known to me to be the same persons who executed the forgoing instrument of writing, and duly acknowledged the execution of the same.

IN WITNESS WHEREOF, I have hereunto set my hand and affixed my seal on the day and year last above written.

My appointment expires:




Notary Public



State of Kansas, Russell County
This instrument filed for Record
07/25/2018 at 11:45 AM
Book: 226 Page(s) 123-123
Fees: \$21.00

ASSIGNMENT OF OIL AND GAS LEASE

EMILY GILMORE

KNOW ALL MEN BY THESE PRESENTS:

That the undersigned, **GREG FEIST, INC.**, a Kansas corporation, P.O. Box 16, Claflin, Kansas 67525, hereinafter called "ASSIGNOR", for and in consideration of One Dollar (\$1.00), the receipt of whereof is hereby acknowledged, does hereby sell, assign, transfer and set over unto **GLM Company**, hereafter called "ASSIGNEE", all of Assignor's right, title to 25.00% working interest in and to the following oil and gas lease dated:

March 29, 2012 To: Big O LLC
Recorded in Book 217, Page 0071 in Russell County, Kansas
West Half of the Northeast Quarter (W/2 NE/4) and West Half of the East Half (W/2 E/2) of the Northeast Quarter (NE/4)
Section 1, Township 13, Range 14 West and containing 120 acres, more or less

Together with the rights incident thereto and the personal property thereon, appurtenant thereto, or used or obtained in connection therewith.

And for the same consideration, the Assignor covenants with the Assignee, its heirs, successors or assigns, that Assignor is the lawful owner of and has good title to the interest above assigned in and to said lease, estate, rights and property, free and clear from all liens, encumbrances or adverse claims, and that said lease is a valid and subsisting lease on the land above described and all rentals and royalties due thereunder have been paid and all conditions necessary to keep the same in full force have been duly performed.

Effective date is July 1st, 2018

Computer
Numerical 14
Misc. _____

EXECUTED, this day 10 of June, 2018

GREG FEIST, INC.

"ASSIGNOR"

Greg Feist, President

STATE OF KANSAS, COUNTY OF BARTON, ss:

BE IT REMEMBERED that on this 10th day of June, 2018, before me, the undersigned, a notary public in and for the County and State aforesaid, came Greg Feist, President of Greg Feist, Inc., a Kansas corporation, who is personally known to me to be the same person who executed the forgoing instrument of writing, and duly acknowledged the execution of the same on behalf of the corporation.

IN WITNESS WHEREOF, I have hereunto set my hand and affixed my seal on the day and year last above written.

My appointment expires: 1/4/21

Notary Public

226 123

State of Kansas -Notary Public
Latoya Albloyd
My Commission Expires 1/4/21



State of Kansas, Russell County
This instrument filed for Record
07/25/2018 at 11:45 AM
Book: 226 Page(s) 124-124
Fees: \$21.00

ASSIGNMENT OF OIL AND GAS LEASE

RICHARD KIRKPATRICK

KNOW ALL MEN BY THESE PRESENTS:

That the undersigned, **Kirkpatrick Properties LLC**, 14 NE 100 Ave, Ellinwood Kansas 67526, hereinafter called "ASSIGNOR", for and in consideration of One Dollar (\$1.00), the receipt of whereof is hereby acknowledged, does hereby sell, assign, transfer and set over unto **GLM Company**, hereafter called "ASSIGNEE", all of Assignor's right, title to 25.00% working interest in and to the following oil and gas lease dated:

March 29, 2012 To: Big O LLC
Recorded in Book 217, Page 0071 in Russell County, Kansas
West Half of the Northeast Quarter (W/2 NE/4) and West Half of the East Half (W2 E/2) of the Northeast Quarter (NE/4)
Section 1, Township 13, Range 14 West and containing 120 acres, more or less

Together with the rights incident thereto and the personal property thereon, appurtenant thereto, or used or obtained in connection therewith.

And for the same consideration, the Assignor covenants with the Assignee, its heirs, successors or assigns, that Assignor is the lawful owner of and has good title to the interest above assigned in and to said lease, estate, rights and property, free and clear from all liens, encumbrances or adverse claims, and that said lease is a valid and subsisting lease on the land above described and all rentals and royalties due thereunder have been paid and all conditions necessary to keep the same in full force have been duly performed.

Effective date is July 1st, 2018

Computer
Numerical 14
Misc. _____

EXECUTED, this day 11 of July, 2018

"ASSIGNOR"

KIRKPATRICK PROPERTIES LLC

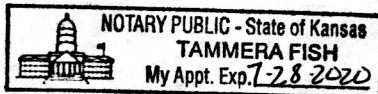
[Signature]
Richard Kirkpatrick / Managing Member

STATE OF KANSAS, COUNTY OF BARTON, ss:

BE IT REMEMBERED that on this 11th day of July, 2018, before me, the undersigned, a notary public in and for the County and State aforesaid, came Richard Kirkpatrick, Managing Member of Kirkpatrick Properties LLC, who is personally known to me to be the same person who executed the forgoing instrument of writing, and duly acknowledged the execution of the same.

IN WITNESS WHEREOF, I have hereunto set my hand and affixed my seal on the day and year last above written.

My appointment expires:



Tamera Fish

Notary Public

INSPECTION REPORT

Case# _____

<input type="checkbox"/>	Complaint
<input checked="" type="checkbox"/>	New Situation
<input type="checkbox"/>	Response to request
<input type="checkbox"/>	Follow-up

Date of Inspection: July 20, 2018

Operator: Monroe Orville dba/ Big "O"

License: 3942

Address: 2820 Paseo, Dr.

Location: NE/4 1-13-14w

City/St: Great Bend, Kansas 67530-7225

Lease: Krug

Phone: (620)792-2868

County: Russell

Reason for investigation: Routine lease Inspection

Problem: None

Findings:


- Krug #1 (API # 15-167-23763-00-00), located SE NW SE NE/4 is currently on automated operation. (GPS: LOC. LAT. 38.95276, LONG. -098.82019 footage 3,960' F.S.L. & 940' F.E.L.).
- Krug #2 OWWO (API 15-167-22413-00-01 DOCKET # E-31,991.00-01), located NE W2 W2 NE/4 is currently an active injection well with a DUE DATE for next M I T 06/17/2019. (GPS: LOC. LAT. 38.95449, LONG. -098.82502 footage 3,961' F.S.L. & 2,314' F.E.L.).

Photos: NO

Action /recommendations:

- No action by the Commission is warranted at the time of this report.

Ray Dinkel E.C.R.S.
(Agent)


(Signature)

cc: file