

KANSAS CORPORATION COMMISSION
OIL & GAS CONSERVATION DIVISION

Form T-1
July 2014

Form must be Typed
Form must be Signed
All blanks must be Filled

**REQUEST FOR CHANGE OF OPERATOR
TRANSFER OF INJECTION OR SURFACE PIT PERMIT**

Form KSONA-1, Certification of Compliance with the Kansas Surface Owner Notification Act,
MUST be submitted with this form.

Check Applicable Boxes:

- Oil Lease: No. of Oil Wells _____ **
- Gas Lease: No. of Gas Wells _____ **
- Gas Gathering System: _____
- Saltwater Disposal Well - Permit No.: _____
Spot Location: _____ feet from N / S Line
_____ feet from E / W Line
- Enhanced Recovery Project Permit No.: _____
Entire Project: Yes No
Number of Injection Wells _____ **

Field Name: _____

**** Side Two Must Be Completed.**

Effective Date of Transfer: _____

KS Dept of Revenue Lease No.: _____

Lease Name: _____

_____ Sec. _____ Twp. _____ R. _____ E W

Legal Description of Lease: _____

County: _____

Production Zone(s): _____

Injection Zone(s): _____

Surface Pit Permit No.: _____
(API No. if Drill Pit, WO or Haul)

_____ feet from N / S Line of Section

_____ feet from E / W Line of Section

Type of Pit: Emergency Burn Settling Haul-Off Workover Drilling

Past Operator's License No. _____

Contact Person: _____

Past Operator's Name & Address: _____

Phone: _____

Title: _____

Signature: _____

New Operator's License No. _____

Contact Person: _____

New Operator's Name & Address: _____

Phone: _____

Title: _____

Signature: _____

Oil / Gas Purchaser: _____

Date: _____

Acknowledgment of Transfer: The above request for transfer of injection authorization, surface pit permit # _____ has been noted, approved and duly recorded in the records of the Kansas Corporation Commission. This acknowledgment of transfer pertains to Kansas Corporation Commission records only and does not convey any ownership interest in the above injection well(s) or pit permit.

_____ is acknowledged as
the new operator and may continue to inject fluids as authorized by
Permit No.: _____ . Recommended action: _____

Date: _____
Authorized Signature

_____ is acknowledged as
the new operator of the above named lease containing the surface pit
permitted by No.: _____ .

Date: _____
Authorized Signature

| | | | |
|----------------|-----------|------------------|-----------|
| DISTRICT _____ | EPR _____ | PRODUCTION _____ | UIC _____ |
|----------------|-----------|------------------|-----------|

Side Two

Must Be Filed For All Wells

KDOR Lease No.: _____

* Lease Name: _____ * Location: _____

| Well No. | API No. (YR DRLD/PRE '67) | Footage from Section Line (i.e. FSL = Feet from South Line) | | Type of Well (Oil/Gas/INJ/WSW) | Well Status (PROD/TA'D/Abandoned) |
|----------|------------------------------|--|--------------------------|-----------------------------------|--------------------------------------|
| _____ | _____ | _____ | <i>Circle</i> FSL/FNL | _____ | _____ |
| _____ | _____ | _____ | <i>Circle</i> FEL/FWL | _____ | _____ |
| _____ | _____ | _____ | FSL/FNL | _____ | _____ |
| _____ | _____ | _____ | FEL/FWL | _____ | _____ |
| _____ | _____ | _____ | FSL/FNL | _____ | _____ |
| _____ | _____ | _____ | FEL/FWL | _____ | _____ |
| _____ | _____ | _____ | FSL/FNL | _____ | _____ |
| _____ | _____ | _____ | FEL/FWL | _____ | _____ |
| _____ | _____ | _____ | FSL/FNL | _____ | _____ |
| _____ | _____ | _____ | FEL/FWL | _____ | _____ |
| _____ | _____ | _____ | FSL/FNL | _____ | _____ |
| _____ | _____ | _____ | FEL/FWL | _____ | _____ |
| _____ | _____ | _____ | FSL/FNL | _____ | _____ |
| _____ | _____ | _____ | FEL/FWL | _____ | _____ |
| _____ | _____ | _____ | FSL/FNL | _____ | _____ |
| _____ | _____ | _____ | FEL/FWL | _____ | _____ |
| _____ | _____ | _____ | FSL/FNL | _____ | _____ |
| _____ | _____ | _____ | FEL/FWL | _____ | _____ |
| _____ | _____ | _____ | FSL/FNL | _____ | _____ |
| _____ | _____ | _____ | FEL/FWL | _____ | _____ |
| _____ | _____ | _____ | FSL/FNL | _____ | _____ |
| _____ | _____ | _____ | FEL/FWL | _____ | _____ |
| _____ | _____ | _____ | FSL/FNL | _____ | _____ |
| _____ | _____ | _____ | FEL/FWL | _____ | _____ |
| _____ | _____ | _____ | FSL/FNL | _____ | _____ |
| _____ | _____ | _____ | FEL/FWL | _____ | _____ |
| _____ | _____ | _____ | FSL/FNL | _____ | _____ |
| _____ | _____ | _____ | FEL/FWL | _____ | _____ |
| _____ | _____ | _____ | FSL/FNL | _____ | _____ |
| _____ | _____ | _____ | FEL/FWL | _____ | _____ |
| _____ | _____ | _____ | FSL/FNL | _____ | _____ |
| _____ | _____ | _____ | FEL/FWL | _____ | _____ |

A separate sheet may be attached if necessary

* When transferring a unit which consists of more than one lease please file a separate side two for each lease. If a lease covers more than one section please indicate which section each well is located.

KANSAS CORPORATION COMMISSION
OIL & GAS CONSERVATION DIVISION

Form KSONA-1

July 2014

Form Must Be Typed

Form must be Signed

All blanks must be Filled

**CERTIFICATION OF COMPLIANCE WITH THE
KANSAS SURFACE OWNER NOTIFICATION ACT**

This form must be submitted with all Forms C-1 (Notice of Intent to Drill); CB-1 (Cathodic Protection Borehole Intent); T-1 (Request for Change of Operator Transfer of Injection or Surface Pit Permit); and CP-1 (Well Plugging Application). Any such form submitted without an accompanying Form KSONA-1 will be returned.

Select the corresponding form being filed: C-1 (Intent) CB-1 (Cathodic Protection Borehole Intent) T-1 (Transfer) CP-1 (Plugging Application)

OPERATOR: License # _____

Name: _____

Address 1: _____

Address 2: _____

City: _____ State: _____ Zip: _____ + _____

Contact Person: _____

Phone: (_____) _____ Fax: (_____) _____

Email Address: _____

Well Location:

____ - ____ - ____ - ____ Sec. ____ Twp. ____ S. R. ____ East West

County: _____

Lease Name: _____ Well #: _____

If filing a Form T-1 for multiple wells on a lease, enter the legal description of the lease below:

Surface Owner Information:

Name: _____

Address 1: _____

Address 2: _____

City: _____ State: _____ Zip: _____ + _____

When filing a Form T-1 involving multiple surface owners, attach an additional sheet listing all of the information to the left for each surface owner. Surface owner information can be found in the records of the register of deeds for the county, and in the real estate property tax records of the county treasurer.

If this form is being submitted with a Form C-1 (Intent) or CB-1 (Cathodic Protection Borehole Intent), you must supply the surface owners and the KCC with a plat showing the predicted locations of lease roads, tank batteries, pipelines, and electrical lines. The locations shown on the plat are preliminary non-binding estimates. The locations may be entered on the Form C-1 plat, Form CB-1 plat, or a separate plat may be submitted.

Select one of the following:

- I certify that, pursuant to the Kansas Surface Owner Notice Act (House Bill 2032), I have provided the following to the surface owner(s) of the land upon which the subject well is or will be located: 1) a copy of the Form C-1, Form CB-1, Form T-1, or Form CP-1 that I am filing in connection with this form; 2) if the form being filed is a Form C-1 or Form CB-1, the plat(s) required by this form; and 3) my operator name, address, phone number, fax, and email address.
- I have not provided this information to the surface owner(s). I acknowledge that, because I have not provided this information, the KCC will be required to send this information to the surface owner(s). To mitigate the additional cost of the KCC performing this task, I acknowledge that I must provide the name and address of the surface owner by filling out the top section of this form and that I am being charged a \$30.00 handling fee, payable to the KCC, which is enclosed with this form.

If choosing the second option, submit payment of the \$30.00 handling fee with this form. If the fee is not received with this form, the KSONA-1 form and the associated Form C-1, Form CB-1, Form T-1, or Form CP-1 will be returned.

I hereby certify that the statements made herein are true and correct to the best of my knowledge and belief.

Date: _____ Signature of Operator or Agent: _____ Title: _____

ASSIGNMENT OF OIL AND GAS LEASE

KNOW ALL MEN BY THESE PRESENTS:

THAT WHEREAS, Black Gold Investments, LLC, Joey L. Hendrich or Laurie A. Hendrich, Trustees of the Joey and Laurie Hendrich Trust dated December 20, 2008, and Jason Brin and Meagan Brin, ("Assignors") are the owners of an interest in the following described Oil and Gas Leases ("Leases"):

| | |
|--------------------|---|
| Lessors: | Katie Rudman, widow et al. |
| Lessee: | P.M. Polhamus |
| Date: | September 29, 1949 |
| Recorded: | Book 37, Page 536 |
| Legal Description: | Insofar and only insofar as said Lease covers the N/2 NE/4 of 5-10S-21W Graham County, Kansas |

NOW THEREFORE, in consideration of the exchange of One Dollar (\$1.00) and other good and valuable consideration, of which the receipt and sufficiency is hereby acknowledged, Assignors do hereby assign, sell, transfer and convey to the following parties and their successors and assigns ("Assignee"), all Assignors' interest in the Leases ("WI"), as set forth after the name of each Assignee, together with the rights incident thereto and the personal property thereon, appurtenant thereto, or used or obtained in connection therewith, and subject to all royalty and overriding royalty interests as the same appear of record:

| | |
|---|-----------|
| <u>Assignee</u> | <u>WI</u> |
| New Age Oil, LLC 1563 Ridge Road Hays, KS 67601 | 100.00% |

This assignment is made and executed and delivered without warranty of any kind and no warranty shall be implied.

This assignment is executed this considered executed and effective as of July 1, 2018.

Black Gold Investments, LLC

by: [Signature]
Zach Patterson, President

Joey and Laurie Hendrich Trust dated December 20, 2008

by: [Signature]
Joey L. Hendrich

X: [Signature]
Jason Brin



STATE OF KANSAS GRAHAM COUNTY, KANSAS
JUANITA TOLL REGISTER OF DEEDS

Book: 283 Page: 453-454

Receipt #: 40207
Pages Recorded: 2

Recording Fee: \$38.00

Date Recorded: 7/23/2018 9:59:45 AM

Juanita Toll ✓


Joey and Laurie Hendrich Trust dated December 20, 2008

by: [Signature]
Laurie A. Hendrich

X: [Signature]
Meagan Brin

STATE OF KANSAS, COUNTY OF ELLIS

Acknowledged before me this 11 day of July, 2018, by **Zach Patterson, President of Black Gold Investments, LLC.**



Appointment Expires


[Signature]
Notary Public

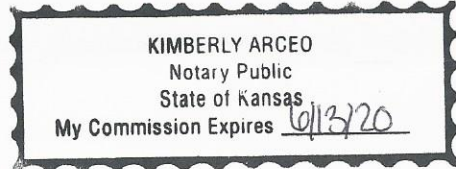
283 454

STATE OF KANSAS, COUNTY OF Johnson

Acknowledged before me this 17th day of July, 2018, by **Joey L. Hendrich or Laurie A. Hendrich, Trustees of the Joey and Laurie Hendrich Trust dated December 20, 2008.**

6/13/2020
Appointment Expires



Notary Public



STATE OF KANSAS, COUNTY OF Johnson

Acknowledged before me this 17th day of July, 2018, by **Jason Brin and Meagan Brin.**

Appointment Expires


Notary Public

