

KANSAS CORPORATION COMMISSION
OIL & GAS CONSERVATION DIVISION

Form T-1
July 2014

Form must be Typed
Form must be Signed
All blanks must be Filled

**REQUEST FOR CHANGE OF OPERATOR
TRANSFER OF INJECTION OR SURFACE PIT PERMIT**

Form KSONA-1, Certification of Compliance with the Kansas Surface Owner Notification Act,
MUST be submitted with this form.

Check Applicable Boxes:

- Oil Lease: No. of Oil Wells _____ **
- Gas Lease: No. of Gas Wells _____ **
- Gas Gathering System: _____
- Saltwater Disposal Well - Permit No.: _____
Spot Location: _____ feet from N / S Line
_____ feet from E / W Line
- Enhanced Recovery Project Permit No.: _____
Entire Project: Yes No
Number of Injection Wells _____ **

Field Name: _____

**** Side Two Must Be Completed.**

Effective Date of Transfer: _____

KS Dept of Revenue Lease No.: _____

Lease Name: _____

_____ Sec. _____ Twp. _____ R. _____ E W

Legal Description of Lease: _____

County: _____

Production Zone(s): _____

Injection Zone(s): _____

Surface Pit Permit No.: _____
(API No. if Drill Pit, WO or Haul)

_____ feet from N / S Line of Section

_____ feet from E / W Line of Section

Type of Pit: Emergency Burn Settling Haul-Off Workover Drilling

Past Operator's License No. _____

Contact Person: _____

Past Operator's Name & Address: _____

Phone: _____

Title: _____

Signature: _____

New Operator's License No. _____

Contact Person: _____

New Operator's Name & Address: _____

Phone: _____

Title: _____

Signature: _____

Oil / Gas Purchaser: _____

Date: _____

Acknowledgment of Transfer: The above request for transfer of injection authorization, surface pit permit # _____ has been noted, approved and duly recorded in the records of the Kansas Corporation Commission. This acknowledgment of transfer pertains to Kansas Corporation Commission records only and does not convey any ownership interest in the above injection well(s) or pit permit.

_____ is acknowledged as
the new operator and may continue to inject fluids as authorized by
Permit No.: _____ . Recommended action: _____

Date: _____
Authorized Signature

_____ is acknowledged as
the new operator of the above named lease containing the surface pit
permitted by No.: _____ .

Date: _____
Authorized Signature

DISTRICT _____ EPR _____ PRODUCTION _____ UIC _____

Side Two

Must Be Filed For All Wells

KDOR Lease No.: _____

* Lease Name: _____ * Location: _____

Well No.	API No. (YR DRDL/PRE '67)	Footage from Section Line (i.e. FSL = Feet from South Line)		Type of Well (Oil/Gas/INJ/WSW)	Well Status (PROD/TA'D/Abandoned)
		Circle FSL/FNL	Circle FEL/FWL		
_____	_____	_____ FSL/FNL	_____ FEL/FWL	_____	_____
_____	_____	_____ FSL/FNL	_____ FEL/FWL	_____	_____
_____	_____	_____ FSL/FNL	_____ FEL/FWL	_____	_____
_____	_____	_____ FSL/FNL	_____ FEL/FWL	_____	_____
_____	_____	_____ FSL/FNL	_____ FEL/FWL	_____	_____
_____	_____	_____ FSL/FNL	_____ FEL/FWL	_____	_____
_____	_____	_____ FSL/FNL	_____ FEL/FWL	_____	_____
_____	_____	_____ FSL/FNL	_____ FEL/FWL	_____	_____
_____	_____	_____ FSL/FNL	_____ FEL/FWL	_____	_____
_____	_____	_____ FSL/FNL	_____ FEL/FWL	_____	_____
_____	_____	_____ FSL/FNL	_____ FEL/FWL	_____	_____
_____	_____	_____ FSL/FNL	_____ FEL/FWL	_____	_____
_____	_____	_____ FSL/FNL	_____ FEL/FWL	_____	_____
_____	_____	_____ FSL/FNL	_____ FEL/FWL	_____	_____
_____	_____	_____ FSL/FNL	_____ FEL/FWL	_____	_____
_____	_____	_____ FSL/FNL	_____ FEL/FWL	_____	_____
_____	_____	_____ FSL/FNL	_____ FEL/FWL	_____	_____
_____	_____	_____ FSL/FNL	_____ FEL/FWL	_____	_____
_____	_____	_____ FSL/FNL	_____ FEL/FWL	_____	_____
_____	_____	_____ FSL/FNL	_____ FEL/FWL	_____	_____
_____	_____	_____ FSL/FNL	_____ FEL/FWL	_____	_____
_____	_____	_____ FSL/FNL	_____ FEL/FWL	_____	_____
_____	_____	_____ FSL/FNL	_____ FEL/FWL	_____	_____

A separate sheet may be attached if necessary

* When transferring a unit which consists of more than one lease please file a separate side two for each lease. If a lease covers more than one section please indicate which section each well is located.

KANSAS CORPORATION COMMISSION
OIL & GAS CONSERVATION DIVISION

Form KSONA-1

July 2014

Form Must Be Typed

Form must be Signed

All blanks must be Filled

**CERTIFICATION OF COMPLIANCE WITH THE
KANSAS SURFACE OWNER NOTIFICATION ACT**

This form must be submitted with all Forms C-1 (Notice of Intent to Drill); CB-1 (Cathodic Protection Borehole Intent); T-1 (Request for Change of Operator Transfer of Injection or Surface Pit Permit); and CP-1 (Well Plugging Application). Any such form submitted without an accompanying Form KSONA-1 will be returned.

Select the corresponding form being filed: C-1 (Intent) CB-1 (Cathodic Protection Borehole Intent) T-1 (Transfer) CP-1 (Plugging Application)

OPERATOR: License # _____

Name: _____

Address 1: _____

Address 2: _____

City: _____ State: _____ Zip: _____ + _____

Contact Person: _____

Phone: (_____) _____ Fax: (_____) _____

Email Address: _____

Well Location:

____ - ____ - ____ - ____ Sec. ____ Twp. ____ S. R. ____ East West

County: _____

Lease Name: _____ Well #: _____

If filing a Form T-1 for multiple wells on a lease, enter the legal description of the lease below:

Surface Owner Information:

Name: _____

Address 1: _____

Address 2: _____

City: _____ State: _____ Zip: _____ + _____

When filing a Form T-1 involving multiple surface owners, attach an additional sheet listing all of the information to the left for each surface owner. Surface owner information can be found in the records of the register of deeds for the county, and in the real estate property tax records of the county treasurer.

If this form is being submitted with a Form C-1 (Intent) or CB-1 (Cathodic Protection Borehole Intent), you must supply the surface owners and the KCC with a plat showing the predicted locations of lease roads, tank batteries, pipelines, and electrical lines. The locations shown on the plat are preliminary non-binding estimates. The locations may be entered on the Form C-1 plat, Form CB-1 plat, or a separate plat may be submitted.

Select one of the following:

- I certify that, pursuant to the Kansas Surface Owner Notice Act (House Bill 2032), I have provided the following to the surface owner(s) of the land upon which the subject well is or will be located: 1) a copy of the Form C-1, Form CB-1, Form T-1, or Form CP-1 that I am filing in connection with this form; 2) if the form being filed is a Form C-1 or Form CB-1, the plat(s) required by this form; and 3) my operator name, address, phone number, fax, and email address.
- I have not provided this information to the surface owner(s). I acknowledge that, because I have not provided this information, the KCC will be required to send this information to the surface owner(s). To mitigate the additional cost of the KCC performing this task, I acknowledge that I must provide the name and address of the surface owner by filling out the top section of this form and that I am being charged a \$30.00 handling fee, payable to the KCC, which is enclosed with this form.

If choosing the second option, submit payment of the \$30.00 handling fee with this form. If the fee is not received with this form, the KSONA-1 form and the associated Form C-1, Form CB-1, Form T-1, or Form CP-1 will be returned.


I hereby certify that the statements made herein are true and correct to the best of my knowledge and belief.

Date: _____ Signature of Operator or Agent: _____ Title: _____

ASSIGNMENT OF OIL AND GAS LEASES

STATE OF KANSAS }
Chautauqua County } ss \$72.00

This instrument was filed for
record this 1 day of Nov.
2018 at 3:05 o'clock PM and
duly recorded in book 183
of records on page 093


REGISTER OF DEEDS

STATE OF KANSAS)
) SS
COUNTY OF CHAUTAUQUA)


KNOW ALL MEN BY THESE PRESENTS:

That the undersigned, C & E Oil, LLC and Edward D. Triboulet, II, d/b/a C & E Oil Co., individually, hereinafter called ASSIGNOR (whether one or more), for and in consideration of One Dollar (\$1.00) and other good and valuable consideration, the receipt whereof is hereby acknowledged, do hereby sell, assign, transfer and set over unto Z & L Oil, LLC, hereinafter called ASSIGNEE, the working interests and net revenue interests in the Oil and Gas Leases described in Exhibit "A" attached hereto, being all of ASSIGNOR'S right, title and working interest in such Oil and Gas Leases (whether or not accurately stated in Exhibit "A"), and together with all of ASSIGNOR'S rights incident thereto and in the personal property thereon, appurtenant thereto, or used or obtained in connection therewith.

And for the same consideration the ASSIGNORS covenant with the ASSIGNEE, its heirs, successors or assigns: That the ASSIGNORS are the lawful owners of and have good title to the interest above assigned in and to said leases, estates, rights and property, free and clear from all liens, encumbrances or adverse claims; That said leases are valid and subsisting leases on the lands above described, and all rentals and royalties due thereunder have been paid and all conditions necessary to keep the same in full force have been duly performed.

Executed this 1st day of November, 2018.

C & E Oil, LLC




Edward D. Triboulet, II, Manager

STATE OF KANSAS)
) SS
COUNTY OF Woodson)

This instrument was acknowledged before me this 1st day of November, 2018 by Edward D. Triboulet, II, as Manager of C & E Oil, LLC.

Jamie S Matile
Notary Public

My Appointment Expires: 11-15-2020



Edward D Triboulet II
Edward D. Triboulet, II,
d/b/a C & E Oil Co.

STATE OF KANSAS)
) SS
COUNTY OF Woodson)

This instrument was acknowledged before me this 1st day of November, 2018 by Edward D. Triboulet, II, d/b/a C & E Oil Co..

Jamie S Matile
Notary Public

My Appointment Expires: 11-15-2020




EXHIBIT "A"

Rogers

LESSOR: Leland Rogers and Mable Rogers, his wife
LESSEE: Albright Collison
DATE: September 22, 1977
DESCRIPTION: Insofar as such lease covers the E/2 SE/4 and the N 15 acres of the W/2 SE/4 of Section 2, T32S, R10E, Chautauqua County, Kansas
RECORDED: Book 41, Leases, page 583
W.I.: 1.00000
N.R.I.: .77980

Barner-Julian

LESSOR: Carl Linder and Betty Linder, husband and wife
LESSEE: Edward D. Triboulet, II and Carey A. Triboulet, husband and wife
DATE: August 18, 1999
DESCRIPTION: NE/4 of Section 2, T32S, R10E, Chautauqua County, Kansas
RECORDED: Book 105, Records, Page 313
W.I.: .9370201
N.R.I.: .7627929

Oliver

LESSOR: Van B. Oliver and Lillie B. Oliver, husband and wife
LESSEE: Stephen H. Frazier
DATE: December 1, 1925
DESCRIPTION: Insofar as such lease covers Lot 4, the SW/4 NW/4, and SW/4, of Section 1, and the South 65 acres of the W/2 SE/4 of Section 2, all in T32S, R10E, Chautauqua County, Kansas
RECORDED: Book 4, Leases, page 281
W.I.: 1.00000
N.R.I.: .86250

Jacot

LESSOR: Floyd A. Jacot and wife Clara V. Jacot
LESSEE: John E. Ives
DATE: March 3, 1959
DESCRIPTION: SE/4 of Section 11, T32S, R10E, Chautauqua County, Kansas
RECORDED: Book 25, Leases, page 292
W.I.: .50000
N.R.I.: .4101563

Malone

LESSOR: Malone Hereford Farm, Inc.
LESSEE: J. Fred Hambright
DATE: ✓ February 26, 1980
DESCRIPTION: ✓ SW/4 of Section 11, T32S, R10 E, Chautauqua County, Kansas
RECORDED: Book 45, Leases, page 620
W.I.: .50000
N.R.I.: .41015625

Jeanneret

LESSOR: Adrienne Jeanneret, widow
LESSEE: Stephen H. Frazier
DATE: ✓ September 19, 1929
DESCRIPTION: ✓ N/2 NE/4 of Section 12, T32S, R10E, Chautauqua County, Kansas
RECORDED: Book 7, Leases, page 289
W.I.: 1.00000
N.R.I.: .7399906

McNee D

LESSOR: Nile E. McNee and Jessie E. McNee, husband and wife
LESSEE: Burneta Adair, Executrix of the Estate of Edgar Harvey Adair, Sr.,
a/k/a E. R. Adair, dec'd.
DATE: ✓ October 30, 1964
DESCRIPTION: ✓ NE/4 and NE/4 SE/4 of Section 14, T32S, R10E, Chautauqua County,
Kansas
RECORDED: Book 27 Leases, page
W.I.: .50000
N.R.I.: .4169922