

KANSAS CORPORATION COMMISSION  
OIL & GAS CONSERVATION DIVISION

Form T-1  
July 2014

Form must be Typed  
Form must be Signed  
All blanks must be Filled

**REQUEST FOR CHANGE OF OPERATOR  
TRANSFER OF INJECTION OR SURFACE PIT PERMIT**

Form KSONA-1, Certification of Compliance with the Kansas Surface Owner Notification Act,  
MUST be submitted with this form.

Check Applicable Boxes:

- Oil Lease: No. of Oil Wells \_\_\_\_\_ \*\*
- Gas Lease: No. of Gas Wells \_\_\_\_\_ \*\*
- Gas Gathering System: \_\_\_\_\_
- Saltwater Disposal Well - Permit No.: \_\_\_\_\_  
Spot Location: \_\_\_\_\_ feet from  N /  S Line  
\_\_\_\_\_ feet from  E /  W Line
- Enhanced Recovery Project Permit No.: \_\_\_\_\_  
Entire Project:  Yes  No  
Number of Injection Wells \_\_\_\_\_ \*\*

Field Name: \_\_\_\_\_

**\*\* Side Two Must Be Completed.**

Effective Date of Transfer: \_\_\_\_\_

KS Dept of Revenue Lease No.: \_\_\_\_\_

Lease Name: \_\_\_\_\_

\_\_\_\_\_ Sec. \_\_\_\_\_ Twp. \_\_\_\_\_ R.  E  W

Legal Description of Lease: \_\_\_\_\_

County: \_\_\_\_\_

Production Zone(s): \_\_\_\_\_

Injection Zone(s): \_\_\_\_\_

Surface Pit Permit No.: \_\_\_\_\_  
(API No. if Drill Pit, WO or Haul)

\_\_\_\_\_ feet from  N /  S Line of Section

\_\_\_\_\_ feet from  E /  W Line of Section

Type of Pit:  Emergency  Burn  Settling  Haul-Off  Workover  Drilling

Past Operator's License No. \_\_\_\_\_

Contact Person: \_\_\_\_\_

Past Operator's Name & Address: \_\_\_\_\_

Phone: \_\_\_\_\_

Title: \_\_\_\_\_

Signature: \_\_\_\_\_

New Operator's License No. \_\_\_\_\_

Contact Person: \_\_\_\_\_

New Operator's Name & Address: \_\_\_\_\_

Phone: \_\_\_\_\_

Oil / Gas Purchaser: \_\_\_\_\_

Date: \_\_\_\_\_

Title: \_\_\_\_\_

Signature: \_\_\_\_\_

**Acknowledgment of Transfer:** The above request for transfer of injection authorization, surface pit permit # \_\_\_\_\_ has been noted, approved and duly recorded in the records of the Kansas Corporation Commission. This acknowledgment of transfer pertains to Kansas Corporation Commission records only and does not convey any ownership interest in the above injection well(s) or pit permit.

\_\_\_\_\_ is acknowledged as  
the new operator and may continue to inject fluids as authorized by  
Permit No.: \_\_\_\_\_ . Recommended action: \_\_\_\_\_

Date: \_\_\_\_\_  
Authorized Signature

\_\_\_\_\_ is acknowledged as  
the new operator of the above named lease containing the surface pit  
permitted by No.: \_\_\_\_\_ .

Date: \_\_\_\_\_  
Authorized Signature

DISTRICT \_\_\_\_\_ EPR \_\_\_\_\_ PRODUCTION \_\_\_\_\_ UIC \_\_\_\_\_



KANSAS CORPORATION COMMISSION  
OIL & GAS CONSERVATION DIVISION

Form KSONA-1

July 2014

Form Must Be Typed

Form must be Signed

All blanks must be Filled

**CERTIFICATION OF COMPLIANCE WITH THE  
KANSAS SURFACE OWNER NOTIFICATION ACT**

*This form must be submitted with all Forms C-1 (Notice of Intent to Drill); CB-1 (Cathodic Protection Borehole Intent); T-1 (Request for Change of Operator Transfer of Injection or Surface Pit Permit); and CP-1 (Well Plugging Application). Any such form submitted without an accompanying Form KSONA-1 will be returned.*

Select the corresponding form being filed:  C-1 (Intent)  CB-1 (Cathodic Protection Borehole Intent)  T-1 (Transfer)  CP-1 (Plugging Application)

OPERATOR: License # \_\_\_\_\_

Name: \_\_\_\_\_

Address 1: \_\_\_\_\_

Address 2: \_\_\_\_\_

City: \_\_\_\_\_ State: \_\_\_\_\_ Zip: \_\_\_\_\_ + \_\_\_\_\_

Contact Person: \_\_\_\_\_

Phone: ( \_\_\_\_\_ ) \_\_\_\_\_ Fax: ( \_\_\_\_\_ ) \_\_\_\_\_

Email Address: \_\_\_\_\_

Well Location:

\_\_\_\_ - \_\_\_\_ - \_\_\_\_ - \_\_\_\_ Sec. \_\_\_\_ Twp. \_\_\_\_ S. R. \_\_\_\_  East  West

County: \_\_\_\_\_

Lease Name: \_\_\_\_\_ Well #: \_\_\_\_\_

*If filing a Form T-1 for multiple wells on a lease, enter the legal description of the lease below:*

**Surface Owner Information:**

Name: \_\_\_\_\_

Address 1: \_\_\_\_\_

Address 2: \_\_\_\_\_

City: \_\_\_\_\_ State: \_\_\_\_\_ Zip: \_\_\_\_\_ + \_\_\_\_\_

*When filing a Form T-1 involving multiple surface owners, attach an additional sheet listing all of the information to the left for each surface owner. Surface owner information can be found in the records of the register of deeds for the county, and in the real estate property tax records of the county treasurer.*

*If this form is being submitted with a Form C-1 (Intent) or CB-1 (Cathodic Protection Borehole Intent), you must supply the surface owners and the KCC with a plat showing the predicted locations of lease roads, tank batteries, pipelines, and electrical lines. The locations shown on the plat are preliminary non-binding estimates. The locations may be entered on the Form C-1 plat, Form CB-1 plat, or a separate plat may be submitted.*

**Select one of the following:**

- I certify that, pursuant to the Kansas Surface Owner Notice Act (House Bill 2032), I have provided the following to the surface owner(s) of the land upon which the subject well is or will be located: 1) a copy of the Form C-1, Form CB-1, Form T-1, or Form CP-1 that I am filing in connection with this form; 2) if the form being filed is a Form C-1 or Form CB-1, the plat(s) required by this form; and 3) my operator name, address, phone number, fax, and email address.
- I have not provided this information to the surface owner(s). I acknowledge that, because I have not provided this information, the KCC will be required to send this information to the surface owner(s). To mitigate the additional cost of the KCC performing this task, I acknowledge that I must provide the name and address of the surface owner by filling out the top section of this form and that I am being charged a \$30.00 handling fee, payable to the KCC, which is enclosed with this form.

*If choosing the second option, submit payment of the \$30.00 handling fee with this form. If the fee is not received with this form, the KSONA-1 form and the associated Form C-1, Form CB-1, Form T-1, or Form CP-1 will be returned.*

I hereby certify that the statements made herein are true and correct to the best of my knowledge and belief.

Date: \_\_\_\_\_ Signature of Operator or Agent: \_\_\_\_\_ Title: \_\_\_\_\_



\$ 21.00  
 STATE OF KANSAS, Meade County  
 This instrument was filed for record on the  
10 day of Sept, A D 2018  
 at 10:40 A M and duly recorded  
 in Book 128 on Page(s) 605  
Yvette Davis  
 Register of Deeds

14

**ASSIGNMENT OF OIL AND GAS LEASE**

KNOW ALL MEN BY THESE PRESENTS

That the undersigned, Becky Johnson, an individual, hereinafter called Assignor, for and in consideration of Ten and other Dollars (\$10 00), the receipt of which is hereby acknowledged, does hereby sell, assign, transfer and set over unto Apollo Energies Inc  
 10378 N 281 HWY  
 Pratt, KS 67124  
 hereinafter called Assignee, all of Assignor's working interest in and to the following Oil and Gas Leases

Lessor Lawrence E Donahue & Marjorie Donahue, his wife, and Daniel P Donahue, a single person  
 Lessee Cross Bar Petroleum, Inc  
 Date March 10, 1995  
 Recorded Book 91, Page 401  
 Description The Northwest Quarter (NW ¼) of Section 21, Township 31 South, Range 29 West, Meade County, Kansas

Lessor Loren R Reiss, a single person  
 Lessee Cross Bar Petroleum, Inc  
 Date June 7, 1995  
 Recorded Book 91, Page 404  
 Description The South Half of the Southeast Quarter (S ½ SE ¼) and the Southwest Quarter (SW ¼) of Section 16, Township 31 South, Range 29 West, Meade County, Kansas

Lessor Indenture of Trust of Ralph Robertson, Ramon Robertson, Trustee  
 Lessee Cross Bar Petroleum, Inc  
 Date April 12, 1995  
 Recorded Book 91, Page 407  
 Description The North Half of the Southeast Quarter (N ½ SE ¼) of Section 16, Township 31 South, Range 29 West, Meade County, Kansas

together with the rights incident thereto and the personal property thereon, appurtenant thereto, or used or obtained in connection therewith This assignment is made without any warranty of title, either expressed or implied This assignment is subject to the terms and conditions of the oil and gas lease described herein and to all royalty, overriding royalty and other interests of record

All of the provisions of this Assignment shall be available to and binding upon the respective heirs, executors, administrators, successors and assigns of the Assignor and Assignee herein

Executed this 25 day of June, 2018, but effective August 1, 2018.

ASSIGNOR  
  
 Becky Johnson

**ACKNOWLEDGMENT**

STATE OF Maine  
 COUNTY OF Androsloggin ss

BE IT REMEMBERED, that before me, the undersigned, a Notary Public in and for the County and State aforesaid, appeared Becky Johnson, an individual, who is personally known to me to be the same person who executed the above and foregoing instrument of writing, and such person duly acknowledged the execution of the same

IN WITNESS WHEREOF, I have hereunto subscribed my hand and affixed my notarial seal on 06/25, 2018

Notary Public

My appointment expires April 24, 2024

DANIELLE LARRABEE  
 Notary Public - Maine  
 My Commission Expires Apr 24, 2024

605



STATE OF KANSAS, Meade County  
 This instrument was filed for record on the 10 day of Sept., A.D. 2018  
 at 10:45 A.M. and duly recorded  
 in Book 128 on Page(s) 606  
Scott Davis  
 Register of Deeds *YACV*

15

**ASSIGNMENT OF OIL AND GAS LEASE**

KNOW ALL MEN BY THESE PRESENTS

**Photocopied**

That the undersigned, Stephanie Urban, an individual, hereinafter called Assignor, for and in consideration of Ten and other Dollars (\$10 00), the receipt of which is hereby acknowledged, does hereby sell, assign, transfer and set over unto Apollo Energies Inc  
 10378 N 281 HWY  
 Pratt, KS 67124

hereinafter called Assignee, all of Assignor's working interest in and to the following Oil and Gas Leases

Lessor Lawrence E Donahue & Marjorie Donahue, his wife, and Daniel P Donahue, a single person  
 Lessee Cross Bar Petroleum, Inc  
 Date March 10, 1995  
 Recorded Book 91, Page 401  
 Description The Northwest Quarter (NW ¼) of Section 21, Township 31 South, Range 29 West, Meade County, Kansas

Lessor Loren R Reiss, a single person  
 Lessee Cross Bar Petroleum, Inc  
 Date June 7, 1995  
 Recorded Book 91, Page 404  
 Description The South Half of the Southeast Quarter (S ½ SE ¼) and the Southwest Quarter (SW ¼) of Section 16, Township 31 South, Range 29 West, Meade County, Kansas

Lessor Indenture of Trust of Ralph Robertson, Ramon Robertson, Trustee  
 Lessee Cross Bar Petroleum, Inc  
 Date April 12, 1995  
 Recorded Book 91, Page 407  
 Description The North Half of the Southeast Quarter (N ½ SE ¼) of Section 16, Township 31 South, Range 29 West, Meade County, Kansas

together with the rights incident thereto and the personal property thereon, appurtenant thereto, or used or obtained in connection therewith This assignment is made without any warranty of title, either expressed or implied This assignment is subject to the terms and conditions of the oil and gas lease described herein and to all royalty, overriding royalty and other interests of record

All of the provisions of this Assignment shall be available to and binding upon the respective heirs, executors, administrators, successors and assigns of the Assignor and Assignee herein

Executed this 19 day of JUNE, 2018, but effective August 1, 2018.

ASSIGNOR

*Stephanie Urban*  
 Stephanie Urban

**ACKNOWLEDGMENT**

STATE OF FLORIDA )  
 COUNTY OF DADE ) ss


BE IT REMEMBERED, that before me, the undersigned, a Notary Public in and for the County and State aforesaid, appeared Stephanie Urban, an individual, who is personally known to me to be the same person who executed the above and foregoing instrument of writing, and such person duly acknowledged the execution of the same

IN WITNESS WHEREOF, I have hereunto subscribed my hand and affixed my notarial seal on June 19, 2018

*M Anadon*  
 Notary Public

My appointment expires

*4/24/20*



606



STATE OF KANSAS, Meade County <sup>\$21.00</sup>  
 This instrument was filed for record on the  
10 day of Sept, A D 2018  
 at 10:50 A.M. and duly recorded  
 in Book 128 on Page(s) 607  
Joetta Davis

Register of Deeds  
**Photocopied**

*KALV*

120

**ASSIGNMENT OF OIL AND GAS LEASE**

KNOW ALL MEN BY THESE PRESENTS

That the undersigned, John H Mastio, an individual, hereinafter called Assignor, for and in consideration of Ten and other Dollars (\$10 00), the receipt of which is hereby acknowledged, does hereby sell, assign, transfer and set over unto Apollo Energies Inc  
 10378 N 281 HWY  
 Pratt, KS 67124

hereinafter called Assignee, all of Assignor's working interest in and to the following Oil and Gas Leases

Lessor Lawrence E Donahue & Marjorie Donahue, his wife, and Daniel P Donahue, a single person  
 Lessee Cross Bar Petroleum, Inc  
 Date March 10, 1995  
 Recorded Book 91, Page 401  
 Description The Northwest Quarter (NW ¼) of Section 21, Township 31 South, Range 29 West, Meade County, Kansas

Lessor Loren R Reiss, a single person  
 Lessee Cross Bar Petroleum, Inc  
 Date June 7, 1995  
 Recorded Book 91, Page 404  
 Description The South Half of the Southeast Quarter (S ½ SE ¼) and the Southwest Quarter (SW ¼) of Section 16, Township 31 South, Range 29 West, Meade County, Kansas

Lessor Indenture of Trust of Ralph Robertson, Ramon Robertson, Trustee  
 Lessee Cross Bar Petroleum, Inc  
 Date April 12, 1995  
 Recorded Book 91, Page 407  
 Description The North Half of the Southeast Quarter (N ½ SE ¼) of Section 16, Township 31 South, Range 29 West, Meade County, Kansas

together with the rights incident thereto and the personal property thereon, appurtenant thereto, or used or obtained in connection therewith This assignment is made without any warranty of title, either expressed or implied This assignment is subject to the terms and conditions of the oil and gas lease described herein and to all royalty, overriding royalty and other interests of record

All of the provisions of this Assignment shall be available to and binding upon the respective heirs, executors, administrators, successors and assigns of the Assignor and Assignee herein

Executed this 18 day of June, 2018, but effective August 1, 2018.

ASSIGNOR

*John H. Mastio*  
 \_\_\_\_\_  
 John H Mastio

**ACKNOWLEDGMENT**

STATE OF Kansas )  
 COUNTY OF Sedgwick ) ss

BE IT REMEMBERED, that before me, the undersigned, a Notary Public in and for the County and State aforesaid, appeared John H Mastio, an individual, who is personally known to me to be the same person who executed the above and foregoing instrument of writing, and such person duly acknowledged the execution of the same

IN WITNESS WHEREOF, I have hereunto subscribed my hand and affixed my notarial seal on June 26, 2018

*[Signature]*  
 \_\_\_\_\_  
 Notary Public

My appointment expires 11-6-2019



607



\$21.00  
 STATE OF KANSAS, Meade County  
 This instrument was filed for record on the  
10 day of Sept, A D 2018  
 at 10:55 AM and duly recorded  
 in Book 128 on Page(s) 608  
Janetta Davis  
 Register of Deeds

ASSIGNMENT OF OIL AND GAS LEASE

17

KNOW ALL MEN BY THESE PRESENTS

That the undersigned, Merl D Rexford, an individual, hereinafter called Assignor, for and in consideration of Ten and other Dollars (\$10 00), the receipt of which is hereby acknowledged, does hereby sell, assign, transfer and set over unto  
 Apollo Energies Inc  
 10378 N 281 HWY  
 Pratt, KS 67124

hereinafter called Assignee, all of Assignor's working interest in and to the following Oil and Gas Leases

Lessor Lawrence E Donahue & Marjorie Donahue, his wife, and Daniel P Donahue, a single person  
 Lessee Cross Bar Petroleum, Inc  
 Date March 10, 1995  
 Recorded Book 91, Page 401  
 Description The Northwest Quarter (NW ¼) of Section 21, Township 31 South, Range 29 West, Meade County, Kansas

Lessor Loren R Reiss, a single person  
 Lessee Cross Bar Petroleum, Inc  
 Date June 7, 1995  
 Recorded Book 91, Page 404  
 Description The South Half of the Southeast Quarter (S ½ SE ¼) and the Southwest Quarter (SW ¼) of Section 16, Township 31 South, Range 29 West, Meade County, Kansas

Lessor Indenture of Trust of Ralph Robertson, Ramon Robertson, Trustee  
 Lessee Cross Bar Petroleum, Inc  
 Date April 12, 1995  
 Recorded Book 91, Page 407  
 Description The North Half of the Southeast Quarter (N ½ SE ¼) of Section 16, Township 31 South, Range 29 West, Meade County, Kansas

together with the rights incident thereto and the personal property thereon, appurtenant thereto, or used or obtained in connection therewith This assignment is made without any warranty of title, either expressed or implied This assignment is subject to the terms and conditions of the oil and gas lease described herein and to all royalty, overriding royalty and other interests of record

All of the provisions of this Assignment shall be available to and binding upon the respective heirs, executors, administrators, successors and assigns of the Assignor and Assignee herein

Executed this 9<sup>th</sup> day of July, 2018, but effective August 1, 2018.

ASSIGNOR

Merl D Rexford


ACKNOWLEDGMENT

STATE OF KANSAS )  
 COUNTY OF MEADE ) ss

BE IT REMEMBERED, that before me, the undersigned, a Notary Public in and for the County and State aforesaid, appeared Merl D Rexford, an individual, who is personally known to me to be the same person who executed the above and foregoing instrument of writing, and such person duly acknowledged the execution of the same

IN WITNESS WHEREOF, I have hereunto subscribed my hand and affixed my notarial seal on  
July 9, 2018

My appointment expires



Notary Public



\$21.00  
 STATE OF KANSAS, Meade County  
 This instrument was filed for record on the  
10 day of Sept, A D 2018  
 at 11:00 A.M. and duly recorded  
 in Book 128 on Page(s) 609  
Janetta Davis

18

ASSIGNMENT OF OIL AND GAS LEASE

KNOW ALL MEN BY THESE PRESENTS

That the undersigned, Thomas P Solnok, an individual, hereinafter called Assignor, for and in consideration of Ten and other Dollars (\$10 00), the receipt of which is hereby acknowledged, does hereby sell, assign, transfer and set over unto Apollo Energies Inc  
 10378 N 281 HWY  
 Pratt, KS 67124

hereinafter called Assignee, all of Assignor's working interest in and to the following Oil and Gas Leases

Lessor Lawrence E Donahue & Marjorie Donahue, his wife, and Daniel P Donahue, a single person  
 Lessee Cross Bar Petroleum, Inc  
 Date March 10, 1995  
 Recorded Book 91, Page 401  
 Description The Northwest Quarter (NW ¼) of Section 21, Township 31 South, Range 29 West, Meade County, Kansas

Lessor Loren R Reiss, a single person  
 Lessee Cross Bar Petroleum, Inc  
 Date June 7, 1995  
 Recorded Book 91, Page 404  
 Description The South Half of the Southeast Quarter (S ½ SE ¼) and the Southwest Quarter (SW ¼) of Section 16, Township 31 South, Range 29 West, Meade County, Kansas

Lessor Indenture of Trust of Ralph Robertson, Ramon Robertson, Trustee  
 Lessee Cross Bar Petroleum, Inc  
 Date April 12, 1995  
 Recorded Book 91, Page 407  
 Description The North Half of the Southeast Quarter (N ½ SE ¼) of Section 16, Township 31 South, Range 29 West, Meade County, Kansas

together with the rights incident thereto and the personal property thereon, appurtenant thereto, or used or obtained in connection therewith This assignment is made without any warranty of title, either expressed or implied This assignment is subject to the terms and conditions of the oil and gas lease described herein and to all royalty, overriding royalty and other interests of record

All of the provisions of this Assignment shall be available to and binding upon the respective heirs, executors, administrators, successors and assigns of the Assignor and Assignee herein

Executed this 15 day of June, 2018, but effective August 1, 2018.

ASSIGNOR

Thomas P Solnok  
 Thomas P Solnok

ACKNOWLEDGMENT


STATE OF Kansas )  
 COUNTY OF Sedgwick ) ss

BE IT REMEMBERED, that before me, the undersigned, a Notary Public in and for the County and State aforesaid, appeared Thomas P Solnok, an individual, who is personally known to me to be the same person who executed the above and foregoing instrument of writing, and such person duly acknowledged the execution of the same

IN WITNESS WHEREOF, I have hereunto subscribed my hand and affixed my notarial seal on 6/15, 2018

Dana S Bain  
 Notary Public

My appointment expires 7-24-2021



609

Register of Deeds  
**Photocopied**

XAW



ASSIGNMENT OF OIL AND GAS LEASE

KNOW ALL MEN BY THESE PRESENTS

That the undersigned, A G Andrikopoulos Resources, Inc , a Wyoming corporation, hereinafter called Assignor, for and in consideration of Ten and other Dollars (\$10 00), the receipt of which is hereby acknowledged, does hereby sell, assign, transfer and set over unto  
Apollo Energies Inc  
10378 N 281 HWY  
Pratt, KS 67124

hereinafter called Assignee, all of Assignor's working interest in and to the following Oil and Gas Leases

Lessor Lawrence E Donahue & Marjorie Donahue, his wife, and Daniel P Donahue, a single person  
Lessee Cross Bar Petroleum, Inc  
Date March 10, 1995  
Recorded Book 91, Page 401  
Description The Northwest Quarter (NW ¼) of Section 21, Township 31 South, Range 29 West, Meade County, Kansas

Lessor Loren R Reiss, a single person  
Lessee Cross Bar Petroleum, Inc  
Date June 7, 1995  
Recorded Book 91, Page 404  
Description The South Half of the Southeast Quarter (S ½ SE ¼) and the Southwest Quarter (SW ¼) of Section 16, Township 31 South, Range 29 West, Meade County, Kansas

Lessor Indenture of Trust of Ralph Robertson, Ramon Robertson, Trustee  
Lessee Cross Bar Petroleum, Inc  
Date April 12, 1995  
Recorded Book 91, Page 407  
Description The North Half of the Southeast Quarter (N ½ SE ¼) of Section 16, Township 31 South, Range 29 West, Meade County, Kansas

together with the rights incident thereto and the personal property thereon, appurtenant thereto, or used or obtained in connection therewith This assignment is made without any warranty of title, either expressed or implied This assignment is subject to the terms and conditions of the oil and gas lease described herein and to all royalty, overriding royalty and other interests of record

All of the provisions of this Assignment shall be available to and binding upon the respective heirs, executors, administrators, successors and assigns of the Assignor and Assignee herein

Executed this 28<sup>th</sup> day of June, 2018, but effective August 1, 2018

ASSIGNOR

A G Andrikopoulos Resources, Inc , a Wyoming corporation, by

William R Scribner  
Signature  
Print name William R Scribner  
Title President



#38.00  
STATE OF KANSAS, Meade County  
This instrument was filed for record on the  
10 day of Sept, A D 2018  
at 11:05 A M and duly recorded  
in Book 128 on Page(s) 2610-2611  
Corinne Darrow  
Register of Deeds

Photocopied

ACKNOWLEDGMENT


STATE OF Wyoming )  
COUNTY OF Laramie ) ss

BE IT REMEMBERED, that before me, the undersigned, a Notary Public in and for the County and State aforesaid, appeared William R Scribner, in the capacity of President of A G Andrikopoulos Resources, Inc, a Wyoming corporation, who is personally known to me to be the same person who executed the above and foregoing instrument of writing, and such person duly acknowledged the execution of the same, on behalf of said corporation

IN WITNESS WHEREOF, I have hereunto subscribed my hand and affixed my notarial seal on June 28<sup>th</sup>, 2018

My appointment expires 8/30/19

Sheila Neelands  
Notary Public



20

ASSIGNMENT OF OIL AND GAS LEASE

KNOW ALL MEN BY THESE PRESENTS

That the undersigned, Martin W Bauer and Ann M Bauer, Trustees of the Martin W Bauer & Ann M Bauer Revocable Trust, hereinafter called Assignor, for and in consideration of Ten and other Dollars (\$10 00), the receipt of which is hereby acknowledged, does hereby sell, assign, transfer and set over unto  
Apollo Energies Inc  
10378 N 281 HWY  
Pratt, KS 67124

hereinafter called Assignee, all of Assignor's working interest in and to the following Oil and Gas Leases

Lessor Lawrence E Donahue & Marjorie Donahue, his wife, and Daniel P Donahue, a single person  
Lessee Cross Bar Petroleum, Inc  
Date March 10, 1995  
Recorded Book 91, Page 401  
Description The Northwest Quarter (NW ¼) of Section 21, Township 31 South, Range 29 West, Meade County, Kansas

Lessor Loren R Reiss, a single person  
Lessee Cross Bar Petroleum, Inc  
Date June 7, 1995  
Recorded Book 91, Page 404  
Description The South Half of the Southeast Quarter (S ½ SE ¼) and the Southwest Quarter (SW ¼) of Section 16, Township 31 South, Range 29 West, Meade County, Kansas

Lessor Indenture of Trust of Ralph Robertson, Ramon Robertson, Trustee  
Lessee Cross Bar Petroleum, Inc  
Date April 12, 1995  
Recorded Book 91, Page 407  
Description The North Half of the Southeast Quarter (N ½ SE ¼) of Section 16, Township 31 South, Range 29 West, Meade County, Kansas

together with the rights incident thereto and the personal property thereon, appurtenant thereto, or used or obtained in connection therewith This assignment is made without any warranty of title, either expressed or implied This assignment is subject to the terms and conditions of the oil and gas lease described herein and to all royalty, overriding royalty and other interests of record

All of the provisions of this Assignment shall be available to and binding upon the respective heirs, executors, administrators, successors and assigns of the Assignor and Assignee herein

Executed this 12 day of June, 2018, but effective August 1, 2018

ASSIGNOR

Martin W Bauer and Ann M Bauer Revocable Trust,  
by

✓ Martin W Bauer  
Martin W Bauer, Trustee

✓ Ann M. Bauer  
Ann M Bauer, Trustee



\$38.00  
STATE OF KANSAS, Meade County  
This instrument was filed for record on the  
10 day of Sept, A D 2018  
at 11:10 A M and duly recorded  
in Book 128 on Page(s) 612-613  
Veretta Davis  
Register of Deeds

Photocopied


612

ACKNOWLEDGMENT

STATE OF Kansas )  
COUNTY OF Butterick ) ss

BE IT REMEMBERED, that before me, the undersigned, a Notary Public in and for the County and State aforesaid, appeared Martin W Bauer and Ann M Bauer, Trustees of the Martin W Bauer & Ann M Bauer Revocable Trust, who are personally known to me to be the same persons who executed the above and foregoing instrument of writing, and such persons duly acknowledged the execution of the same

IN WITNESS WHEREOF, I have hereunto subscribed my hand and affixed my notarial seal on June 19, 2018

  
\_\_\_\_\_  
Notary Public

My appointment expires 2/13/21



21

ASSIGNMENT OF OIL AND GAS LEASE

KNOW ALL MEN BY THESE PRESENTS

That the undersigned, David W Bryan and Darlene Bryan, husband and wife, hereinafter called Assignor, for and in consideration of Ten and other Dollars (\$10 00), the receipt of which is hereby acknowledged, does hereby sell, assign, transfer and set over unto

Apollo Energies Inc  
10378 N 281 HWY  
Pratt, KS 67124

hereinafter called Assignee, all of Assignor's working interest in and to the following Oil and Gas Leases

Lessor Lawrence E Donahue & Marjorie Donahue, his wife, and Daniel P Donahue, a single person  
Lessee Cross Bar Petroleum, Inc  
Date March 10, 1995  
Recorded Book 91, Page 401  
Description The Northwest Quarter (NW ¼) of Section 21, Township 31 South, Range 29 West, Meade County, Kansas

Lessor Loren R Reiss, a single person  
Lessee Cross Bar Petroleum, Inc  
Date June 7, 1995  
Recorded Book 91, Page 404  
Description The South Half of the Southeast Quarter (S ½ SE ¼) and the Southwest Quarter (SW ¼) of Section 16, Township 31 South, Range 29 West, Meade County, Kansas

Lessor Indenture of Trust of Ralph Robertson, Ramon Robertson, Trustee  
Lessee Cross Bar Petroleum, Inc  
Date April 12, 1995  
Recorded Book 91, Page 407  
Description The North Half of the Southeast Quarter (N ½ SE ¼) of Section 16, Township 31 South, Range 29 West, Meade County, Kansas

together with the rights incident thereto and the personal property thereon, appurtenant thereto, or used or obtained in connection therewith This assignment is made without any warranty of title, either expressed or implied This assignment is subject to the terms and conditions of the oil and gas lease described herein and to all royalty, overriding royalty and other interests of record

All of the provisions of this Assignment shall be available to and binding upon the respective heirs, executors, administrators, successors and assigns of the Assignor and Assignee herein

Executed this 13 day of June, 2018, but effective August 1, 2018

ASSIGNOR

*[Signature]*  
David W Bryan

*[Signature]*  
Darlene Bryan

Notary: *[Signature]* Cox

ANTHONY COX  
Notary Public  
State at Large  
Kentucky  
My Commission Expires Sept. 29, 2020

\$38.00  
STATE OF KANSAS, Meade County  
This instrument was filed for record on the  
10 day of Sept, A.D. 2018  
at 11:15 A.M. and duly recorded  
in Book 128 on Page(s) 614-615  
*[Signature]*  
Register of Deeds



Photocopied



614

ACKNOWLEDGMENT

STATE OF ky )  
COUNTY OF Jefferson ) ss


BE IT REMEMBERED, that before me, the undersigned, a Notary Public in and for the County and State aforesaid, appeared David W Bryan and Darlene Bryan, husband and wife, who are personally known to me to be the same persons who executed the above and foregoing instrument of writing, and such persons duly acknowledged the execution of the same

IN WITNESS WHEREOF, I have hereunto subscribed my hand and affixed my notarial seal on June 26, 2018

Anthony Cox  
Notary Public

My appointment expires 09-29-2020

**ANTHONY COX**  
Notary Public  
State at Large  
Kentucky  
My Commission Expires Sept. 29, 2020



22

ASSIGNMENT OF OIL AND GAS LEASE

KNOW ALL MEN BY THESE PRESENTS

That the undersigned, Cross Bar Production Company, LLC, hereinafter called Assignor, for and in consideration of Ten and other Dollars (\$10 00), the receipt of which is hereby acknowledged, does hereby sell, assign, transfer and set over unto

Apollo Energies Inc  
10378 N 281 HWY  
Pratt, KS 67124

hereinafter called Assignee, all of Assignor's working interest in and to the following Oil and Gas Leases

Lessor Lawrence E Donahue & Marjorie Donahue, his wife, and Daniel P Donahue, a single person  
Lessee Cross Bar Petroleum, Inc  
Date March 10, 1995  
Recorded Book 91, Page 401  
Description The Northwest Quarter (NW ¼) of Section 21, Township 31 South, Range 29 West, Meade County, Kansas

Lessor Loren R Reiss, a single person  
Lessee Cross Bar Petroleum, Inc  
Date June 7, 1995  
Recorded Book 91, Page 404  
Description The South Half of the Southeast Quarter (S ½ SE ¼) and the Southwest Quarter (SW ¼) of Section 16, Township 31 South, Range 29 West, Meade County, Kansas


Lessor Indenture of Trust of Ralph Robertson, Ramon Robertson, Trustee  
Lessee Cross Bar Petroleum, Inc  
Date April 12, 1995  
Recorded Book 91, Page 407  
Description The North Half of the Southeast Quarter (N ½ SE ¼) of Section 16, Township 31 South, Range 29 West, Meade County, Kansas

together with the rights incident thereto and the personal property thereon, appurtenant thereto, or used or obtained in connection therewith This assignment is made without any warranty of title, either expressed or implied This assignment is subject to the terms and conditions of the oil and gas lease described herein and to all royalty, overriding royalty and other interests of record

All of the provisions of this Assignment shall be available to and binding upon the respective heirs, executors, administrators, successors and assigns of the Assignor and Assignee herein

Executed this 8<sup>th</sup> day of June, 2018, but effective August 1, 2018

ASSIGNOR

  
\_\_\_\_\_  
Cross Bar Production Company, LLC  
By Albert Brensing  
Title Manager



\$ 38.00  
STATE OF KANSAS, Meade County  
This instrument was filed for record on the 10 day of Sept, A D 2018  
at 11:20 AM and duly recorded  
in Book 128 on Page(s) 666-667  
Christa Danna  
Register of Deeds *haw*

Photocopied

ACKNOWLEDGMENT

STATE OF Kansas )  
COUNTY OF Sedgwick ) ss


BE IT REMEMBERED, that before me, the undersigned, a Notary Public in and for the County and State aforesaid, appeared Albert Brensing, in his capacity as Manager of Cross Bar Production Company, LLC, who is personally known to me to be the same person who executed the above and foregoing instrument of writing, and such person duly acknowledged the execution of the same

IN WITNESS WHEREOF, I have hereunto subscribed my hand and affixed my notarial seal on June 8th, 2018

*Robbie L Dale*

Notary Public

My appointment expires





ASSIGNMENT OF OIL AND GAS LEASE

KNOW ALL MEN BY THESE PRESENTS

That the undersigned, Dunne Investments, Inc , a Kansas corporation, hereinafter called Assignor, for and in consideration of Ten and other Dollars (\$10 00), the receipt of which is hereby acknowledged, does hereby sell, assign, transfer and set over unto Apollo Energies Inc  
10378 N 281 HWY  
Pratt, KS 67124

hereinafter called Assignee, all of Assignor's working interest in and to the following Oil and Gas Leases

Lessor Lawrence E Donahue & Marjorie Donahue his wife, and Daniel P Donahue, a single person  
Lessee Cross Bar Petroleum, Inc  
Date March 10, 1995  
Recorded Book 91, Page 401  
Description The Northwest Quarter (NW ¼) of Section 21, Township 31 South, Range 29 West, Meade County, Kansas

Lessor Loren R Reiss, a single person  
Lessee Cross Bar Petroleum, Inc  
Date June 7, 1995  
Recorded Book 91; Page 404  
Description The South Half of the Southeast Quarter (S ½ SE ¼) and the Southwest Quarter (SW ¼) of Section 16, Township 31 South, Range 29 West, Meade County, Kansas

Lessor Indenture of Trust of Ralph Robertson, Ramon Robertson, Trustee  
Lessee Cross Bar Petroleum, Inc  
Date April 12, 1995  
Recorded Book 91, Page 407  
Description The North Half of the Southeast Quarter (N ½ SE ¼) of Section 16, Township 31 South, Range 29 West, Meade County, Kansas


together with the rights incident thereto and the personal property thereon, appurtenant thereto, or used or obtained in connection therewith This assignment is made without any warranty of title, either expressed or implied This assignment is subject to the terms and conditions of the oil and gas lease described herein and to all royalty, overriding royalty and other interests of record

All of the provisions of this Assignment shall be available to and binding upon the respective heirs, executors, administrators, successors and assigns of the Assignor and Assignee herein


Executed this 7<sup>th</sup> day of June, 2018, but effective August 1, 2018

ASSIGNOR

Dunne Investments, Inc , a Kansas corporation, by

  
Signature  
Print name R. Allan Dunne  
Title President



\$38.00  
STATE OF KANSAS, Meade County  
This instrument was filed for record on the 10 day of Sept, A D 2018  
at 11:25 A M and duly recorded  
in Book 128 on Page(s) 2618-2619  
  
Register of Deeds

Photocopied

ACKNOWLEDGMENT

STATE OF Kansas )  
COUNTY OF Sedgewick ) ss

BE IT REMEMBERED, that before me, the undersigned, a Notary Public in and for the County and State aforesaid, appeared R Allan Dunne, in the capacity of President of Dunne Investments, Inc, a Kansas corporation, who is personally known to me to be the same person who executed the above and foregoing instrument of writing, and such person duly acknowledged the execution of the same, on behalf of said corporation

IN WITNESS WHEREOF, I have hereunto subscribed my hand and affixed my notarial seal on June 1<sup>st</sup>, 2018

Rachael Blank  
Notary Public

My appointment expires January 31, 2021



24

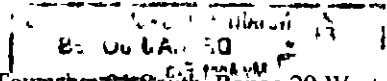
ASSIGNMENT OF OIL AND GAS LEASE

KNOW ALL MEN BY THESE PRESENTS

That the undersigned, Larson Engineering, Inc, a Kansas corporation, hereinafter called Assignor, for and in consideration of Ten and other Dollars (\$10 00), the receipt of which is hereby acknowledged, does hereby sell, assign, transfer and set over unto  
Apollo Energies Inc  
10378 N 281 HWY  
Pratt, KS 67124

hereinafter called Assignee, all of Assignor's working interest in and to the following Oil and Gas Leases

Lessor Lawrence E Donahue & Marjorie Donahue, his wife, and Daniel P Donahue, a single person  
Lessee Cross Bar Petroleum, Inc  
Date March 10, 1995  
Recorded Book 91, Page 401  
Description The Northwest Quarter (NW ¼) of Section 21, Township ~~31~~ 32 South, Range 29 West, Meade County, Kansas



Lessor Loren R Reiss, a single person  
Lessee Cross Bar Petroleum, Inc  
Date June 7, 1995  
Recorded Book 91, Page 404  
Description The South Half of the Southeast Quarter (S ½ SE ¼) and the Southwest Quarter (SW ¼) of Section 16, Township 31 South, Range 29 West, Meade County, Kansas

Lessor Indenture of Trust of Ralph Robertson, Ramon Robertson, Trustee  
Lessee Cross Bar Petroleum, Inc  
Date April 12, 1995  
Recorded Book 91, Page 407  
Description The North Half of the Southeast Quarter (N ½ SE ¼) of Section 16, Township 31 South, Range 29 West, Meade County, Kansas

together with the rights incident thereto and the personal property thereon, appurtenant thereto, or used or obtained in connection therewith This assignment is made without any warranty of title, either expressed or implied This assignment is subject to the terms and conditions of the oil and gas lease described herein and to all royalty, overriding royalty and other interests of record

All of the provisions of this Assignment shall be available to and binding upon the respective heirs, executors, administrators, successors and assigns of the Assignor and Assignee herein

Executed this 26<sup>th</sup> day of July, 2018, but effective August 1, 2018

ASSIGNOR

Larson Engineering, Inc, a Kansas corporation, by

Thomas Larson  
Thomas Larson  
Title President



\$38.00  
STATE OF KANSAS, Meade County  
This instrument was filed for record on the  
10 day of Sept, A D 2018  
at 11:30 A M and duly recorded  
in Book 628 on Page(s) 620-621  
Janita Davis  
Register of Deeds

Photocopied

620

ACKNOWLEDGMENT

STATE OF KANSAS )  
COUNTY OF Barton ) ss

BE IT REMEMBERED, that before me, the undersigned, a Notary Public in and for the County and State aforesaid, appeared Thomas Larson, in the capacity of President of Larson Engineering, Inc , a Kansas corporation, who is personally known to me to be the same person who executed the above and foregoing instrument of writing, and such person duly acknowledged the execution of the same, on behalf of said corporation

IN WITNESS WHEREOF, I have hereunto subscribed my hand and affixed my notarial seal on July 26<sup>th</sup>, 2018



My appointment expires 5/5/2020

Debra J Jones  
Notary Public

ASSIGNMENT OF OIL AND GAS LEASE

KNOW ALL MEN BY THESE PRESENTS

That the undersigned, Niswonger and Son, Inc (a/k/a Niswonger & Son), a Kansas corporation, hereinafter called Assignor, for and in consideration of Ten and other Dollars (\$10 00), the receipt of which is hereby acknowledged, does hereby sell, assign, transfer and set over unto Apollo Energies Inc  
10378 N 281 HWY  
Pratt, KS 67124

hereinafter called Assignee, all of Assignor's working interest in and to the following Oil and Gas Leases

Lessor Lawrence E Donahue & Marjorie Donahue, his wife, and Daniel P Donahue, a single person  
Lessee Cross Bar Petroleum, Inc  
Date March 10, 1995  
Recorded Book 91, Page 401  
Description The Northwest Quarter (NW ¼) of Section 21, Township 31 South, Range 29 West, Meade County, Kansas

Lessor Loren R. Reiss, a single person  
Lessee Cross Bar Petroleum, Inc  
Date June 7, 1995  
Recorded Book 91, Page 404  
Description The South Half of the Southeast Quarter (S ½ SE ¼) and the Southwest Quarter (SW ¼) of Section 16, Township 31 South, Range 29 West, Meade County, Kansas

Lessor Indenture of Trust of Ralph Robertson, Ramon Robertson, Trustee  
Lessee Cross Bar Petroleum, Inc  
Date April 12, 1995  
Recorded Book 91, Page 407  
Description The North Half of the Southeast Quarter (N ½ SE ¼) of Section 16, Township 31 South, Range 29 West, Meade County, Kansas


together with the rights incident thereto and the personal property thereon, appurtenant thereto, or used or obtained in connection therewith This assignment is made without any warranty of title, either expressed or implied This assignment is subject to the terms and conditions of the oil and gas lease described herein and to all royalty, overriding royalty and other interests of record

All of the provisions of this Assignment shall be available to and binding upon the respective heirs, executors, administrators, successors and assigns of the Assignor and Assignee herein

Executed this 13 day of July, 2018, but effective August 1, 2018

ASSIGNOR

Niswonger and Son, Inc (a/k/a Niswonger & Son), a Kansas corporation, by

  
Signature  
Print name John Niswonger  
Title President



\$38.00  
STATE OF KANSAS, Meade County  
This instrument was filed for record on the  
10 day of Sept, A D 2018  
at 11:35 A.M and duly recorded  
in Book 128 on Page(s) 622-623  
Janette Davis  
Register of Deeds *Jan*

Photocopied

ACKNOWLEDGMENT

STATE OF KANSAS )  
COUNTY OF WICHITA ) ss

BE IT REMEMBERED, that before me, the undersigned, a Notary Public in and for the County and State aforesaid, appeared John Niswonger, in the capacity of PRESIDENT of Niswonger and Son, Inc (a/k/a Niswonger & Son), a Kansas corporation, who is personally known to me to be the same person who executed the above and foregoing instrument of writing, and such person duly acknowledged the execution of the same, on behalf of said corporation

IN WITNESS WHEREOF, I have hereunto subscribed my hand and affixed my notarial seal on July 13, 2018

Jarrod King  
Notary Public

My appointment expires  
9/24/2020



24

**ASSIGNMENT OF OIL AND GAS LEASE**

KNOW ALL MEN BY THESE PRESENTS

That the undersigned, Simpson Oil & Gas, LLC, a Kansas limited liability company, hereinafter called Assignor, for and in consideration of Ten and other Dollars (\$10 00), the receipt of which is hereby acknowledged, does hereby sell, assign, transfer and set over unto

Apollo Energies Inc  
10378 N 281 HWY  
Pratt, KS 67124

hereinafter called Assignee, all of Assignor's working interest in and to the following Oil and Gas Leases

Lessor Lawrence E Donahue & Marjorie Donahue, his wife, and Daniel P Donahue, a single person  
Lessee Cross Bar Petroleum, Inc  
Date March 10, 1995  
Recorded Book 91, Page 401  
Description The Northwest Quarter (NW ¼) of Section 21, Township 31 South, Range 29 West, Meade County, Kansas

Lessor Loren R Reiss, a single person  
Lessee Cross Bar Petroleum, Inc  
Date June 7, 1995  
Recorded Book 91, Page 404  
Description The South Half of the Southeast Quarter (S ½ SE ¼) and the Southwest Quarter (SW ¼) of Section 16, Township 31 South, Range 29 West, Meade County, Kansas


Lessor Indenture of Trust of Ralph Robertson, Ramon Robertson, Trustee  
Lessee Cross Bar Petroleum, Inc  
Date April 12, 1995  
Recorded Book 91, Page 407  
Description The North Half of the Southeast Quarter (N ½ SE ¼) of Section 16, Township 31 South, Range 29 West, Meade County, Kansas

together with the rights incident thereto and the personal property thereon, appurtenant thereto, or used or obtained in connection therewith This assignment is made without any warranty of title, either expressed or implied This assignment is subject to the terms and conditions of the oil and gas lease described herein and to all royalty, overriding royalty and other interests of record

All of the provisions of this Assignment shall be available to and binding upon the respective heirs, executors, administrators, successors and assigns of the Assignor and Assignee herein

Executed this 14<sup>th</sup> day of June, 2018, but effective August 1, 2018

ASSIGNOR

Simpson Oil & Gas, LLC, a Kansas limited liability company, by  
  
\_\_\_\_\_  
Signature  
Print name Paul Simpson  
Title Manager



\$38.00  
STATE OF KANSAS, Meade County  
This instrument was filed for record on the  
10 day of Sept, A D 2018  
at 11:40 A.M. and duly recorded  
in Book 128 on Page(s) 624-625  
Janetta Davis  
Register of Deeds

Photocopied *xcv*

ACKNOWLEDGMENT

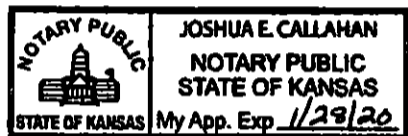
STATE OF Kansas )  
COUNTY OF Ellis ) ss

BE IT REMEMBERED, that before me, the undersigned, a Notary Public in and for the County and State aforesaid, appeared Paul Simpson, in the capacity of Owner of Simpson Oil & Gas, LLC, a Kansas limited liability company, who is personally known to me to be the same person who executed the above and foregoing instrument of writing, and such person duly acknowledged the execution of the same, on behalf of said limited liability company

IN WITNESS WHEREOF, I have hereunto subscribed my hand and affixed my notarial seal on June 14, 2018

J. E. Callahan  
Notary Public

My appointment expires





**ASSIGNMENT OF OIL AND GAS LEASE**

27

KNOW ALL MEN BY THESE PRESENTS

That the undersigned, Marlaw, LLC, a Kansas limited liability company, hereinafter called Assignor, for and in consideration of Ten and other Dollars (\$10 00), the receipt of which is hereby acknowledged, does hereby sell, assign, transfer and set over unto **Apollo Energies Inc**  
10378 N 281 HWY  
Pratt, KS 67124

hereinafter called Assignee, all of Assignor's working interest in and to the following Oil and Gas Leases

Lessor Lawrence E Donahue & Marjorie Donahue, his wife, and Daniel P Donahue, a single person  
Lessee Cross Bar Petroleum, Inc  
Date March 10, 1995  
Recorded Book 91, Page 401  
Description The Northwest Quarter (NW ¼) of Section 21, Township 31 South, Range 29 West, Meade County, Kansas

Lessor Loren R Reiss, a single person  
Lessee Cross Bar Petroleum, Inc  
Date June 7, 1995  
Recorded Book 91, Page 404  
Description The South Half of the Southeast Quarter (S ½ SE ¼) and the Southwest Quarter (SW ¼) of Section 16, Township 31 South, Range 29 West, Meade County, Kansas

Lessor Indenture of Trust of Ralph Robertson, Ramon Robertson, Trustee  
Lessee Cross Bar Petroleum, Inc  
Date April 12, 1995  
Recorded Book 91, Page 407  
Description The North Half of the Southeast Quarter (N ½ SE ¼) of Section 16, Township 31 South, Range 29 West, Meade County, Kansas

together with the rights incident thereto and the personal property thereon, appurtenant thereto, or used or obtained in connection therewith This assignment is made without any warranty of title, either expressed or implied This assignment is subject to the terms and conditions of the oil and gas lease described herein and to all royalty, overriding royalty and other interests of record

All of the provisions of this Assignment shall be available to and binding upon the respective heirs, executors, administrators, successors and assigns of the Assignor and Assignee herein

Executed this 14<sup>th</sup> day of June, 2018, but effective August 1, 2018

ASSIGNOR

Marlaw, LLC, a Kansas limited liability company,  
by

Marilyn Davis  
Signature  
Print name Marilyn Davis  
Title member



\$38.00  
STATE OF KANSAS, Meade County  
This instrument was filed for record on the  
10 day of Sept, A D 2018  
at 11:45 AM and duly recorded  
in Book 128 on Page(s) 626-627  
Marilyn Davis  
Register of Deeds *Yours*

**Photocopied**

626

ACKNOWLEDGMENT


STATE OF Kansas )  
 COUNTY OF Barton ) ss

BE IT REMEMBERED, that before me, the undersigned, a Notary Public in and for the County and State aforesaid, appeared Marilyn Davis, in the capacity of Member of Marlaw, LLC, a Kansas limited liability company, who is personally known to me to be the same person who executed the above and foregoing instrument of writing, and such person duly acknowledged the execution of the same, on behalf of said limited liability company

IN WITNESS WHEREOF, I have hereunto subscribed my hand and affixed my notarial seal on June 14, 2018



My appointment expires 2/2/19

  
 Notary Public Rashell Patten

ASSIGNMENT OF OIL AND GAS LEASE

28 KNOW ALL MEN BY THESE PRESENTS

That the undersigned, Michael R Bryan and Martha A Bryan, Trustees of the Michael R Bryan Revocable Trust dated January 22, 2001, hereinafter called Assignor, for and in consideration of Ten and other Dollars (\$10 00), the receipt of which is hereby acknowledged, does hereby sell, assign, transfer and set over unto  
Apollo Energies Inc  
10378 N 281 HWY  
Pratt, KS 67124

hereinafter called Assignee, all of Assignor's working interest in and to the following Oil and Gas Leases

Lessor Lawrence E Donahue & Marjorie Donahue, his wife, and Daniel P Donahue, a single person  
Lessee Cross Bar Petroleum, Inc  
Date March 10, 1995  
Recorded Book 91, Page 401  
Description The Northwest Quarter (NW ¼) of Section 21, Township 31 South, Range 29 West, Meade County, Kansas

Lessor Loren R Reiss, a single person  
Lessee Cross Bar Petroleum, Inc  
Date June 7, 1995  
Recorded Book 91, Page 404  
Description The South Half of the Southeast Quarter (S ½ SE ¼) and the Southwest Quarter (SW ¼) of Section 16, Township 31 South, Range 29 West, Meade County, Kansas

Lessor Indenture of Trust of Ralph Robertson, Ramon Robertson, Trustee  
Lessee Cross Bar Petroleum, Inc  
Date April 12, 1995  
Recorded Book 91, Page 407  
Description The North Half of the Southeast Quarter (N ½ SE ¼) of Section 16, Township 31 South, Range 29 West, Meade County, Kansas

together with the rights incident thereto and the personal property thereon, appurtenant thereto, or used or obtained in connection therewith This assignment is made without any warranty of title, either expressed or implied This assignment is subject to the terms and conditions of the oil and gas lease described herein and to all royalty, overriding royalty and other interests of record


All of the provisions of this Assignment shall be available to and binding upon the respective heirs, executors, administrators, successors and assigns of the Assignor and Assignee herein

Executed this 13<sup>th</sup> day of June, 2018, but effective August 1, 2018

ASSIGNOR

Michael R Bryan Revocable Trust dated January 22, 2001, by

✓ Michael R Bryan, Trustee  
Michael R Bryan, Trustee  
✓ Martha A. Bryan, Trustee  
Martha A Bryan, Trustee



MBURTON 6-13-18



\$38.00  
STATE OF KANSAS, Meade County  
This instrument was filed for record on the 10 day of Sept, A D 2018  
at 11:50 AM and duly recorded  
in Book 128 on Page(s) 628-629  
Portia Davis  
Register of Deeds YAW

Photocopied

ACKNOWLEDGMENT



STATE OF KS )  
COUNTY OF Sedgwick ) ss

BE IT REMEMBERED, that before me, the undersigned, a Notary Public in and for the County and State aforesaid, appeared Michael R. Bryan and Martha A Bryan, Trustees of the Michael R Bryan Revocable Trust dated January 22, 2001, who are personally known to me to be the same persons who executed the above and foregoing instrument of writing, and such persons duly acknowledged the execution of the same

IN WITNESS WHEREOF, I have hereunto subscribed my hand and affixed my notarial seal on June 13, 2018

M. Burton  
Notary Public

My appointment expires 3-9-21



40

ASSIGNMENT OF OIL AND GAS LEASE

021 00  
STATE OF KANSAS, Meade County  
This instrument was filed for record on the  
14 day of Sept., A D 2018  
at 10:30 A. M. and duly recorded  
in Book 128 on Page(s) 635

*ANITA DAVIS*  
Register of Deeds  
**notocopied**

KNOW ALL MEN BY THESE PRESENTS

That the undersigned, Katherine M Kaufman, an individual, hereinafter called Assignor, for and in consideration of Ten and other Dollars (\$10 00), the receipt of which is hereby acknowledged, does hereby sell, assign, transfer and set over unto

Apollo Energies Inc  
10378 N 281 HWY  
Pratt, KS 67124

hereinafter called Assignee, all of Assignor's working interest in and to the following Oil and Gas Leases



Lessor Lawrence E Donahue & Marjorie Donahue, his wife, and Daniel P Donahue, a single person  
Lessee Cross Bar Petroleum, Inc  
Date March 10, 1995  
Recorded Book 91, Page 401  
Description The Northwest Quarter (NW ¼) of Section 21, Township 31 South, Range 29 West, Meade County, Kansas

Lessor Loren R Reiss, a single person  
Lessee Cross Bar Petroleum, Inc  
Date June 7, 1995  
Recorded Book 91, Page 404  
Description The South Half of the Southeast Quarter (S ½ SE ¼) and the Southwest Quarter (SW ¼) of Section 16, Township 31 South, Range 29 West, Meade County, Kansas

Lessor Indenture of Trust of Ralph Robertson, Ramon Robertson, Trustee  
Lessee Cross Bar Petroleum, Inc  
Date April 12, 1995  
Recorded Book 91, Page 407  
Description The North Half of the Southeast Quarter (N ½ SE ¼) of Section 16, Township 31 South, Range 29 West, Meade County, Kansas

together with the rights incident thereto and the personal property thereon, appurtenant thereto, or used or obtained in connection therewith This assignment is made without any warranty of title, either expressed or implied This assignment is subject to the terms and conditions of the oil and gas lease described herein and to all royalty, overriding royalty and other interests of record

All of the provisions of this Assignment shall be available to and binding upon the respective heirs, executors, administrators, successors and assigns of the Assignor and Assignee herein

Executed this 12 day of June, 2018, but effective August 11, 2018.

ASSIGNOR

*Katherine M Kaufman*  
Katherine M Kaufman

ACKNOWLEDGMENT

STATE OF Iowa )  
COUNTY OF Polk ) ss

BE IT REMEMBERED, that before me, the undersigned, a Notary Public in and for the County and State aforesaid, appeared Katherine M Kaufman, an individual, who is personally known to me to be the same person who executed the above and foregoing instrument of writing, and such person duly acknowledged the execution of the same

IN WITNESS WHEREOF, I have hereunto subscribed my hand and affixed my notarial seal on 6/12, 2018

Carmella Halverson  
Notarial Seal - Iowa  
Commission No. 221334  
My Commission Expires 3/9/20

My appointment expires 3/9/20