

KANSAS CORPORATION COMMISSION
OIL & GAS CONSERVATION DIVISION

Form T-1
July 2014

Form must be Typed
Form must be Signed
All blanks must be Filled

**REQUEST FOR CHANGE OF OPERATOR
TRANSFER OF INJECTION OR SURFACE PIT PERMIT**

Form KSONA-1, Certification of Compliance with the Kansas Surface Owner Notification Act,
MUST be submitted with this form.

Check Applicable Boxes:

- Oil Lease: No. of Oil Wells _____ **
- Gas Lease: No. of Gas Wells _____ **
- Gas Gathering System: _____
- Saltwater Disposal Well - Permit No.: _____
Spot Location: _____ feet from N / S Line
_____ feet from E / W Line
- Enhanced Recovery Project Permit No.: _____
Entire Project: Yes No
Number of Injection Wells _____ **

Field Name: _____

**** Side Two Must Be Completed.**

Effective Date of Transfer: _____

KS Dept of Revenue Lease No.: _____

Lease Name: _____

_____ Sec. _____ Twp. _____ R. _____ E W

Legal Description of Lease: _____

County: _____

Production Zone(s): _____

Injection Zone(s): _____

Surface Pit Permit No.: _____
(API No. if Drill Pit, WO or Haul)

_____ feet from N / S Line of Section

_____ feet from E / W Line of Section

Type of Pit: Emergency Burn Settling Haul-Off Workover Drilling

Past Operator's License No. _____

Contact Person: _____

Past Operator's Name & Address: _____

Phone: _____

Title: _____

Signature: _____

New Operator's License No. _____

Contact Person: _____

New Operator's Name & Address: _____

Phone: _____

Oil / Gas Purchaser: _____

Date: _____

Title: _____

Signature: _____

Acknowledgment of Transfer: The above request for transfer of injection authorization, surface pit permit # _____ has been noted, approved and duly recorded in the records of the Kansas Corporation Commission. This acknowledgment of transfer pertains to Kansas Corporation Commission records only and does not convey any ownership interest in the above injection well(s) or pit permit.

_____ is acknowledged as
the new operator and may continue to inject fluids as authorized by
Permit No.: _____ . Recommended action: _____

Date: _____
Authorized Signature

_____ is acknowledged as
the new operator of the above named lease containing the surface pit
permitted by No.: _____ .

Date: _____
Authorized Signature

DISTRICT _____ EPR _____ PRODUCTION _____ UIC _____

Side Two

Must Be Filed For All Wells

KDOR Lease No.: _____

* Lease Name: _____ * Location: _____

Well No.	API No. (YR DRDL/PRE '67)	Footage from Section Line (i.e. FSL = Feet from South Line)		Type of Well (Oil/Gas/INJ/WSW)	Well Status (PROD/TA'D/Abandoned)
		Circle FSL/FNL	Circle FEL/FWL		
_____	_____	_____	_____	_____	_____
_____	_____	_____	_____	_____	_____
_____	_____	_____	_____	_____	_____
_____	_____	_____	_____	_____	_____
_____	_____	_____	_____	_____	_____
_____	_____	_____	_____	_____	_____
_____	_____	_____	_____	_____	_____
_____	_____	_____	_____	_____	_____
_____	_____	_____	_____	_____	_____
_____	_____	_____	_____	_____	_____
_____	_____	_____	_____	_____	_____
_____	_____	_____	_____	_____	_____
_____	_____	_____	_____	_____	_____
_____	_____	_____	_____	_____	_____
_____	_____	_____	_____	_____	_____
_____	_____	_____	_____	_____	_____
_____	_____	_____	_____	_____	_____
_____	_____	_____	_____	_____	_____
_____	_____	_____	_____	_____	_____
_____	_____	_____	_____	_____	_____
_____	_____	_____	_____	_____	_____
_____	_____	_____	_____	_____	_____
_____	_____	_____	_____	_____	_____
_____	_____	_____	_____	_____	_____

A separate sheet may be attached if necessary

* When transferring a unit which consists of more than one lease please file a separate side two for each lease. If a lease covers more than one section please indicate which section each well is located.

KANSAS CORPORATION COMMISSION
OIL & GAS CONSERVATION DIVISION

Form KSONA-1

July 2014

Form Must Be Typed

Form must be Signed

All blanks must be Filled

**CERTIFICATION OF COMPLIANCE WITH THE
KANSAS SURFACE OWNER NOTIFICATION ACT**

This form must be submitted with all Forms C-1 (Notice of Intent to Drill); CB-1 (Cathodic Protection Borehole Intent); T-1 (Request for Change of Operator Transfer of Injection or Surface Pit Permit); and CP-1 (Well Plugging Application). Any such form submitted without an accompanying Form KSONA-1 will be returned.

Select the corresponding form being filed: C-1 (Intent) CB-1 (Cathodic Protection Borehole Intent) T-1 (Transfer) CP-1 (Plugging Application)

OPERATOR: License # _____

Name: _____

Address 1: _____

Address 2: _____

City: _____ State: _____ Zip: _____ + _____

Contact Person: _____

Phone: (_____) _____ Fax: (_____) _____

Email Address: _____

Well Location:

____ - ____ - ____ - ____ Sec. ____ Twp. ____ S. R. ____ East West

County: _____

Lease Name: _____ Well #: _____

If filing a Form T-1 for multiple wells on a lease, enter the legal description of the lease below:

Surface Owner Information:

Name: _____

Address 1: _____

Address 2: _____

City: _____ State: _____ Zip: _____ + _____

When filing a Form T-1 involving multiple surface owners, attach an additional sheet listing all of the information to the left for each surface owner. Surface owner information can be found in the records of the register of deeds for the county, and in the real estate property tax records of the county treasurer.

If this form is being submitted with a Form C-1 (Intent) or CB-1 (Cathodic Protection Borehole Intent), you must supply the surface owners and the KCC with a plat showing the predicted locations of lease roads, tank batteries, pipelines, and electrical lines. The locations shown on the plat are preliminary non-binding estimates. The locations may be entered on the Form C-1 plat, Form CB-1 plat, or a separate plat may be submitted.

Select one of the following:

- I certify that, pursuant to the Kansas Surface Owner Notice Act (House Bill 2032), I have provided the following to the surface owner(s) of the land upon which the subject well is or will be located: 1) a copy of the Form C-1, Form CB-1, Form T-1, or Form CP-1 that I am filing in connection with this form; 2) if the form being filed is a Form C-1 or Form CB-1, the plat(s) required by this form; and 3) my operator name, address, phone number, fax, and email address.
- I have not provided this information to the surface owner(s). I acknowledge that, because I have not provided this information, the KCC will be required to send this information to the surface owner(s). To mitigate the additional cost of the KCC performing this task, I acknowledge that I must provide the name and address of the surface owner by filling out the top section of this form and that I am being charged a \$30.00 handling fee, payable to the KCC, which is enclosed with this form.

If choosing the second option, submit payment of the \$30.00 handling fee with this form. If the fee is not received with this form, the KSONA-1 form and the associated Form C-1, Form CB-1, Form T-1, or Form CP-1 will be returned.

I hereby certify that the statements made herein are true and correct to the best of my knowledge and belief.

Date: _____ Signature of Operator or Agent: _____ Title: _____

ASSIGNMENT OF OIL AND GAS LEASE

KNOWN ALL MEN BY THESE PRESENTS:

That the undersigned **Victory Mineral Investments LLC, 11 North Saint James Place, Eastborough, Kansas 67206** hereinafter called Assignors, for and in consideration of Ten Dollars (\$10.00) and other valuable consideration, the receipt whereof is hereby acknowledged, does hereby sell, assign, transfer 100% on their interests and set over unto: **O F D Partners, LLC** hereinafter called Assignees, **All right title and interest** in and to the oil and gas lease described to wit:

Machin Lease:

Oil and Gas lease dated December 20, 2008, from Gerald L. Machin and Janet S. Machin, his wife, lessors, to Mid America Production Management, LLC, lessee, recorded in Book 211, Page 583 insofar as said lease covers the East Half (E/2) of Section Four (4), Township Thirteen (13) South, Range Fourteen (14) West of the 6th P.M. containing Three Hundred Twenty (320) acres, more or less, located in Russell County, Kansas


together with the rights incident thereto and the personal property thereon, appurtenant thereto, or used in connection therewith.

This assignment is made without warranty of title.

The assignment is to become effective at 7:00 o'clock a.m. on the 20th day of September 2018.

Executed this 17th Day of September 2018.

Victory Mineral Investments LLC



Carmon Bonanno, Managing Member

STATE OF Kansas)
)ss:
COUNTY OF Mcperson


BE IT REMEMBERED, that on this _____ day of September, 2018, before me, the undersigned, a Notary Public in and for said County and State aforesaid, came Carmon Bonanno as Managing Member of Victory Mineral Investments LLC, personally known to me to be the same person who executed the foregoing instrument of writing and such person duly acknowledged the execution of the same to be his free and voluntary act and deed for the uses and purposes therein set forth.

IN TESTIMONY WEHREOF, I have hereunto set my hand and affixed my seal the day and year last above written.


Notary Public

My Commission Expires:

4-10-20



ASSIGNMENT OF OIL AND GAS LEASE

KNOWN ALL MEN BY THESE PRESENTS:

That the undersigned **Hargadine Company LLC, of 1111 Countryside Drive McPherson, KS 67460** hereinafter called Assignors, for and in consideration of Ten Dollars (\$10.00) and other valuable consideration, the receipt whereof is hereby acknowledged, does hereby sell, assign, transfer 100% on their interests and set over unto: **O F D Partners, LLC** hereinafter called Assignees, **All right title and interest** in and to the oil and gas lease described to wit:

Machin Lease:

Oil and Gas lease dated December 20, 2008, from Gerald L. Machin and Janet S. Machin, his wife, lessors, to Mid America Production Management, LLC, lessee, recorded in Book 211, Page 583 insofar as said lease covers the East Half (E/2) of Section Four (4), Township Thirteen (13) South, Range Fourteen (14) West of the 6th P.M. containing Three Hundred Twenty (320) acres, more or less, located in Russell County, Kansas

together with the rights incident thereto and the personal property thereon, appurtenant thereto, or used in connection therewith.

This assignment is made without warranty of title.

The assignment is to become effective at 7:00 o'clock a.m. on the 20th day of September 2018.

Executed this 17 Day of September 2018.

Hargadine Company LLC



Leslie Hargadine, Managing Member


STATE OF Kansas)
)ss:
COUNTY OF McPherson

BE IT REMEMBERED, that on this 17th day of September, 2018, before me, the undersigned, a Notary Public in and for said County and State aforesaid, came Leslie Hargadine, Managing Member of Hargadine Company LLC, personally known to me to be the same person who executed the foregoing instrument of writing and such person duly acknowledged the execution of the same to be his free and voluntary act and deed for the uses and purposes therein set forth.

IN TESTIMONY WEHREOF, I have hereunto set my hand and affixed my seal the day and year last above written.

Denise L. Smith
Notary Public

My Commission Expires:



ASSIGNMENT OF OIL AND GAS LEASE

KNOWN ALL MEN BY THESE PRESENTS:

That the undersigned **Loewen Oil Inc., P.O. Box 335, Canton Kansas 67428** hereinafter called Assignors, for and in consideration of Ten Dollars (\$10.00) and other valuable consideration, the receipt whereof is hereby acknowledged, does hereby sell, assign, transfer 100% on their interests and set over unto: **O F D Partners, LLC** hereinafter called Assignees, **All right title and interest** in and to the oil and gas lease described to wit:

Machin Lease:

Oil and Gas lease dated December 20, 2008, from Gerald L. Machin and Janet S. Machin, his wife, lessors, to Mid America Production Management, LLC, lessee, recorded in Book 211, Page 583 insofar as said lease covers the East Half (E/2) of Section Four (4), Township Thirteen (13) South, Range Fourteen (14) West of the 6th P.M. containing Three Hundred Twenty (320) acres, more or less, located in Russell County, Kansas

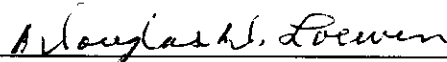
together with the rights incident thereto and the personal property thereon, appurtenant thereto, or used in connection therewith.

This assignment is made without warranty of title.

The assignment is to become effective at 7:00 o'clock a.m. on the 20th day of September 2018.

Executed this 17th Day of September 2018.

Loewen Oil Inc.




Douglas D. Loewen, President

STATE OF Kansas)
)SS:
COUNTY OF McPherson)


BE IT REMEMBERED, that on this 17th day of September, 2018, before me, the undersigned, a Notary Public in and for said County and State aforesaid, came Douglas D. Loewen as President of Loewen Oil Inc., personally known to me to be the same person who executed the foregoing instrument of writing and such person duly acknowledged the execution of the same to be his free and voluntary act and deed for the uses and purposes therein set forth.

IN TESTIMONY WEHREOF, I have hereunto set my hand and affixed my seal the day and year last above written.


Notary Public

My Commission Expires:

4-10-20



ASSIGNMENT OF OIL AND GAS LEASE

KNOW ALL MEN BY THESE PRESENTS:

That the undersigned, **OFD Partners, L.L.C.**, hereinafter called Assignors, for and in consideration of Ten Dollars (\$10.00) and other valuable consideration, the receipt whereof is hereby acknowledged, does hereby sell, assign, transfer and set over unto: **Benjamin M. Giles**, Hereinafter called Assignee, **All Right Title and Interest, That Being One Hundred Percent (100%) WORKING Interest**, as appears of record, in and to the oil and gas lease described to wit:

Oil and Gas Leases dated December 20, 2008, from Gerald L. Machin and Janet S. Machin, his wife, lessors, to Mid America Production Management, L.L.C., lessee, recorded in Book 211, Page 583 of the Russell County, Kansas Register of Deeds, insofar as said lease covers a tract in the East Half (E/2) of Section 4 (4), Township Thirteen (13) South, Range Fourteen (14) West of the 6th P.M., Containing Three Hundred Twenty (320) acres, more or less, located in Russell, County, Kansas,


together with the rights incident thereto and the personal property thereon, appurtenant thereto, or used or obtained in connection therewith.

And for the same consideration the Assignor covenants with the Assignee, his heirs, successors or assigns: That the Assignor is the lawful owner of and has good title to the interest above assigned in and to said leases, estates, rights and property: That said leases are valid and subsisting leases on the land described, and all rentals and royalties due thereunder have been paid and all conditions necessary to keep the same in full force have been duly preformed.

This assignment is to be come effective at 7:00 o'clock a.m. on the 20th day of September, 2018

EXECUTED this 20th day of September, 2018.

OFD Partners, L.L.C.




Tim J Mahoney, Manager

STATE OF KANSAS, COUNTY OF SEGWICK, ss:

BE IT REMEMBERED, that on this 21st day of Sept, 2018, before, the undersigned, a Notary Public in and for said County and State aforesaid, came Tim J Mahoney, Manager of OFD Partners, L.L.C., a Corporation for the State of Nevada, personally known to me to be the same person who executed the foregoing instrument of writing and such person duly acknowledged the execution of the same to be his free and voluntary act and deed for the uses and purposes therein set forth.

IN TESTIMONY WHEREOF, I have hereunto set my hand and affixed my official seal the day and year last above written.

My Commission Expires:
September 18, 2021



Notary Public

