

KANSAS CORPORATION COMMISSION  
OIL & GAS CONSERVATION DIVISION

Form T-1  
July 2014

Form must be Typed  
Form must be Signed  
All blanks must be Filled

**REQUEST FOR CHANGE OF OPERATOR  
TRANSFER OF INJECTION OR SURFACE PIT PERMIT**

Form KSONA-1, Certification of Compliance with the Kansas Surface Owner Notification Act,  
MUST be submitted with this form.

Check Applicable Boxes:

- Oil Lease: No. of Oil Wells \_\_\_\_\_ \*\*
- Gas Lease: No. of Gas Wells \_\_\_\_\_ \*\*
- Gas Gathering System: \_\_\_\_\_
- Saltwater Disposal Well - Permit No.: \_\_\_\_\_  
Spot Location: \_\_\_\_\_ feet from  N /  S Line  
\_\_\_\_\_ feet from  E /  W Line
- Enhanced Recovery Project Permit No.: \_\_\_\_\_  
Entire Project:  Yes  No  
Number of Injection Wells \_\_\_\_\_ \*\*

Field Name: \_\_\_\_\_

**\*\* Side Two Must Be Completed.**

Effective Date of Transfer: \_\_\_\_\_

KS Dept of Revenue Lease No.: \_\_\_\_\_

Lease Name: \_\_\_\_\_

\_\_\_\_\_ Sec. \_\_\_\_\_ Twp. \_\_\_\_\_ R.  E  W

Legal Description of Lease: \_\_\_\_\_

County: \_\_\_\_\_

Production Zone(s): \_\_\_\_\_

Injection Zone(s): \_\_\_\_\_

Surface Pit Permit No.: \_\_\_\_\_  
(API No. if Drill Pit, WO or Haul)

\_\_\_\_\_ feet from  N /  S Line of Section

\_\_\_\_\_ feet from  E /  W Line of Section

Type of Pit:  Emergency  Burn  Settling  Haul-Off  Workover  Drilling

Past Operator's License No. \_\_\_\_\_

Contact Person: \_\_\_\_\_

Past Operator's Name & Address: \_\_\_\_\_

Phone: \_\_\_\_\_

Title: \_\_\_\_\_

Signature: \_\_\_\_\_

New Operator's License No. \_\_\_\_\_

Contact Person: \_\_\_\_\_

New Operator's Name & Address: \_\_\_\_\_

Phone: \_\_\_\_\_

Oil / Gas Purchaser: \_\_\_\_\_

Date: \_\_\_\_\_

Title: \_\_\_\_\_

Signature: \_\_\_\_\_

**Acknowledgment of Transfer:** The above request for transfer of injection authorization, surface pit permit # \_\_\_\_\_ has been noted, approved and duly recorded in the records of the Kansas Corporation Commission. This acknowledgment of transfer pertains to Kansas Corporation Commission records only and does not convey any ownership interest in the above injection well(s) or pit permit.

\_\_\_\_\_ is acknowledged as  
the new operator and may continue to inject fluids as authorized by  
Permit No.: \_\_\_\_\_ . Recommended action: \_\_\_\_\_

Date: \_\_\_\_\_  
Authorized Signature

\_\_\_\_\_ is acknowledged as  
the new operator of the above named lease containing the surface pit  
permitted by No.: \_\_\_\_\_ .

Date: \_\_\_\_\_  
Authorized Signature

DISTRICT \_\_\_\_\_ EPR \_\_\_\_\_ PRODUCTION \_\_\_\_\_ UIC \_\_\_\_\_

Side Two

*Must Be Filed For All Wells*

KDOR Lease No.: \_\_\_\_\_

\* Lease Name: \_\_\_\_\_ \* Location: \_\_\_\_\_

Well No.	API No. (YR DRDL/PRE '67)	Footage from Section Line (i.e. FSL = Feet from South Line)		Type of Well (Oil/Gas/INJ/WSW)	Well Status (PROD/TA'D/Abandoned)
		<i>Circle</i> FSL/FNL	<i>Circle</i> FEL/FWL		
_____	_____	_____	_____	_____	_____
_____	_____	_____	_____	_____	_____
_____	_____	_____	_____	_____	_____
_____	_____	_____	_____	_____	_____
_____	_____	_____	_____	_____	_____
_____	_____	_____	_____	_____	_____
_____	_____	_____	_____	_____	_____
_____	_____	_____	_____	_____	_____
_____	_____	_____	_____	_____	_____
_____	_____	_____	_____	_____	_____
_____	_____	_____	_____	_____	_____
_____	_____	_____	_____	_____	_____
_____	_____	_____	_____	_____	_____
_____	_____	_____	_____	_____	_____
_____	_____	_____	_____	_____	_____
_____	_____	_____	_____	_____	_____
_____	_____	_____	_____	_____	_____
_____	_____	_____	_____	_____	_____
_____	_____	_____	_____	_____	_____
_____	_____	_____	_____	_____	_____
_____	_____	_____	_____	_____	_____
_____	_____	_____	_____	_____	_____
_____	_____	_____	_____	_____	_____
_____	_____	_____	_____	_____	_____
_____	_____	_____	_____	_____	_____
_____	_____	_____	_____	_____	_____
_____	_____	_____	_____	_____	_____
_____	_____	_____	_____	_____	_____
_____	_____	_____	_____	_____	_____
_____	_____	_____	_____	_____	_____
_____	_____	_____	_____	_____	_____
_____	_____	_____	_____	_____	_____
_____	_____	_____	_____	_____	_____
_____	_____	_____	_____	_____	_____
_____	_____	_____	_____	_____	_____
_____	_____	_____	_____	_____	_____
_____	_____	_____	_____	_____	_____
_____	_____	_____	_____	_____	_____
_____	_____	_____	_____	_____	_____
_____	_____	_____	_____	_____	_____
_____	_____	_____	_____	_____	_____
_____	_____	_____	_____	_____	_____
_____	_____	_____	_____	_____	_____
_____	_____	_____	_____	_____	_____
_____	_____	_____	_____	_____	_____
_____	_____	_____	_____	_____	_____
_____	_____	_____	_____	_____	_____

A separate sheet may be attached if necessary

\* When transferring a unit which consists of more than one lease please file a separate side two for each lease. If a lease covers more than one section please indicate which section each well is located.

KANSAS CORPORATION COMMISSION  
OIL & GAS CONSERVATION DIVISION

Form KSONA-1

July 2014

Form Must Be Typed

Form must be Signed

All blanks must be Filled

**CERTIFICATION OF COMPLIANCE WITH THE  
KANSAS SURFACE OWNER NOTIFICATION ACT**

*This form must be submitted with all Forms C-1 (Notice of Intent to Drill); CB-1 (Cathodic Protection Borehole Intent); T-1 (Request for Change of Operator Transfer of Injection or Surface Pit Permit); and CP-1 (Well Plugging Application). Any such form submitted without an accompanying Form KSONA-1 will be returned.*

Select the corresponding form being filed:  C-1 (Intent)  CB-1 (Cathodic Protection Borehole Intent)  T-1 (Transfer)  CP-1 (Plugging Application)

OPERATOR: License # \_\_\_\_\_

Name: \_\_\_\_\_

Address 1: \_\_\_\_\_

Address 2: \_\_\_\_\_

City: \_\_\_\_\_ State: \_\_\_\_\_ Zip: \_\_\_\_\_ + \_\_\_\_\_

Contact Person: \_\_\_\_\_

Phone: ( \_\_\_\_\_ ) \_\_\_\_\_ Fax: ( \_\_\_\_\_ ) \_\_\_\_\_

Email Address: \_\_\_\_\_

Well Location:

\_\_\_\_ - \_\_\_\_ - \_\_\_\_ - \_\_\_\_ Sec. \_\_\_\_ Twp. \_\_\_\_ S. R. \_\_\_\_  East  West

County: \_\_\_\_\_

Lease Name: \_\_\_\_\_ Well #: \_\_\_\_\_

*If filing a Form T-1 for multiple wells on a lease, enter the legal description of the lease below:*

**Surface Owner Information:**

Name: \_\_\_\_\_

Address 1: \_\_\_\_\_

Address 2: \_\_\_\_\_

City: \_\_\_\_\_ State: \_\_\_\_\_ Zip: \_\_\_\_\_ + \_\_\_\_\_

*When filing a Form T-1 involving multiple surface owners, attach an additional sheet listing all of the information to the left for each surface owner. Surface owner information can be found in the records of the register of deeds for the county, and in the real estate property tax records of the county treasurer.*

*If this form is being submitted with a Form C-1 (Intent) or CB-1 (Cathodic Protection Borehole Intent), you must supply the surface owners and the KCC with a plat showing the predicted locations of lease roads, tank batteries, pipelines, and electrical lines. The locations shown on the plat are preliminary non-binding estimates. The locations may be entered on the Form C-1 plat, Form CB-1 plat, or a separate plat may be submitted.*

**Select one of the following:**

- I certify that, pursuant to the Kansas Surface Owner Notice Act (House Bill 2032), I have provided the following to the surface owner(s) of the land upon which the subject well is or will be located: 1) a copy of the Form C-1, Form CB-1, Form T-1, or Form CP-1 that I am filing in connection with this form; 2) if the form being filed is a Form C-1 or Form CB-1, the plat(s) required by this form; and 3) my operator name, address, phone number, fax, and email address.
- I have not provided this information to the surface owner(s). I acknowledge that, because I have not provided this information, the KCC will be required to send this information to the surface owner(s). To mitigate the additional cost of the KCC performing this task, I acknowledge that I must provide the name and address of the surface owner by filling out the top section of this form and that I am being charged a \$30.00 handling fee, payable to the KCC, which is enclosed with this form.

*If choosing the second option, submit payment of the \$30.00 handling fee with this form. If the fee is not received with this form, the KSONA-1 form and the associated Form C-1, Form CB-1, Form T-1, or Form CP-1 will be returned.*

I hereby certify that the statements made herein are true and correct to the best of my knowledge and belief.

Date: \_\_\_\_\_ Signature of Operator or Agent: \_\_\_\_\_ Title: \_\_\_\_\_

Lessor	Lessee	Lease Date	Exp Date	township	ranges	sectio	Lease legal desc	County	ST	Prop. Names	Gr Acres	Net Acres	Book	Page
Kathleen A Mai and Jay D Mai, wife and husband	Credo Petroleum Corporation	02/10/07	02/10/2010	19S	11W	9	T19S R11W Sec 9: Gr acs: 80.0000 Net acs: 5.0000 N/2NW/4	Barton	KS	HUSLIG 1-9 HUSLIG 2-9 HUSLIG 3-9	80.0000	5.0000	614	1798
Jerald L. Huslig, a single man	Credo Petroleum Corporation	02/20/09	02/20/2011	19S	11W	9	T19S R11W Sec 9: Gr acs: 80.0000 Net acs: 2.0000 S/2NW/4	Barton	KS	HUSLIG 1-9	80.0000	2.0000	615	1761
Julie M Martin, a single person	Credo Petroleum Corporation	02/20/09	02/20/2011	19S	11W	9	T19S R11W Sec 9: Gr acs: 80.0000 Net acs: 2.0000 Two Acres in the S/2NW/4	Barton	KS	HUSLIG 1-9	80.0000	2.0000	615	1762
Janet A Peters, formerly Janet A Rogers and John Peters, wife and husband	Credo Petroleum Corporation	02/17/07	02/17/2010	19S	11W	9	T19S R11W Sec 9: Gr acs: 160.0000 Net acs: 80.0000 NW/4	Barton	KS	HUSLIG 1-9 HUSLIG 2-9 HUSLIG 3-9	160.0000	80.0000	614	1803
Roy & Elaine Schlochtermeier	Credo Petroleum Corporation	02/17/07	02/17/2010	19S	11W	9	T19S R11W Sec 9: Gr acs: 80.0000 Net acs: 20.0000 N/2NW/4	Barton	KS	HUSLIG 1-9 HUSLIG 2-9 HUSLIG 3-9	80.0000	20.0000	614	1788
Rose M Meyeres, a single person	Credo Petroleum Corporation	02/10/07	02/10/2010	19S	11W	9	T19S R11W Sec 9: Gr acs: 80.0000 Net acs: 5.0000 N/2NW/4	Barton	KS	HUSLIG 1-9 HUSLIG 2-9 HUSLIG 3-9	80.0000	5.0000	614	1800
Rita M Goscha and Michael R Goscha aka Mike Goscha, wife and husband	Credo Petroleum Corporation	01/09/09	01/09/2011	19S	11W	9	T19S R11W Sec 9: Gr acs: 80.0000 Net acs: 4.0000 S/2NW/4, Four Acres in the S/2	Barton	KS	HUSLIG 1-9 HUSLIG 3-9	80.0000	4.0000	615	1008
Rita M Goscha and Michael R Goscha aka Mike Goscha, wife and husband	Credo Petroleum Corporation	02/10/07	02/10/2010	19S	11W	9	T19S R11W Sec 9: Gr acs: 80.0000 Net acs: 5.0000 N/2NW/4	Barton	KS	HUSLIG 1-9 HUSLIG 2-9 HUSLIG 3-9	80.0000	5.0000	614	1799
Kathleen A Mai and Jay D Mai, wife and husband	Credo Petroleum Corporation	01/09/09	01/09/2011	19S	11W	9	T19S R11W Sec 9: Gr acs: 80.0000 Net acs: 4.0000 S/2NW/4, 4 Acres in the S/2	Barton	KS	HUSLIG 1-9 HUSLIG 3-9	80.0000	4.0000	615	1007
Janice M Klepper and Daryl E Klepper, wife and husband	Credo Petroleum Corporation	01/09/09	01/09/2011	19S	11W	9	T19S R11W Sec 9: Gr acs: 80.0000 Net acs: 4.0000 S/2NW/4, 4 Acres in the S/2	Barton	KS	HUSLIG 1-9 HUSLIG 3-9	80.0000	4.0000	615	1006

Lessor	Lessee	Lease Date	Exp Date	township	ranges	sectio	Lease legal desc	County	ST	Prop. Names	Gr Acres	Net Acres	Book	Page
Rose M Meyeres, a single person	Credo Petroleum Corporation	01/09/09	01/09/2011	19S	11W	9	T19S R11W Sec 9: Gr acs: 80.0000 Net acs: 4.0000 S/2NW/4, Four Acres in the S/2	Barton	KS	HUSLIG 1-9 HUSLIG 3-9	80.0000	4.0000	615	1005
Donald H Schlochtermeyer and Jeanne R Schlochtermeyer, husband and wife	Credo Petroleum Corporation	02/17/07	02/17/2010	19S	11W	9	T19S R11W Sec 9: Gr acs: 80.0000 Net acs: 20.0000 N/2NW/4	Barton	KS	HUSLIG 1-9 HUSLIG 2-9 HUSLIG 3-9	80.0000	20.0000	614	1802
Janice M Klepper and Daryl E Klepper, wife and husband	Credo Petroleum Corporation	02/10/07	02/10/2010	19S	11W	9	T19S R11W Sec 9: Gr acs: 80.0000 Net acs: 5.0000 N/2NW/4	Barton	KS	HUSLIG 1-9 HUSLIG 2-9 HUSLIG 3-9	80.0000	5.0000	614	1801
Allen Pfeifer and Alfrieda Pfeifer, husband and wife	Fremont Exploration, Inc.	01/18/05	01/18/2008	9S	25W	21	T9S R25W Sec 21: Gr acs: 160.0000 Net acs: 160.0000 NW/4	Graham	KS	PFEIFER 1-21	160.0000	160.0000	215	116
Connie L. Griffith, a single woman	HOP Energies	09/15/11	09/18/2012	8S	22W	2	T8S R22W Sec 2: Gr acs: 160.0000 Net acs: 160.0000 SW/4	Graham	KS	KS NON OP WELL	160.0000	160.0000	252 246	294 333
John A. Griffith & Terry L. Griffith, Husband and wife	HOP Energies	09/15/11	09/18/2012	8S	22W	3	T8S R22W Sec 3: Gr acs: 160.0000 Net acs: 160.0000 SE/4	Graham	KS	KS NON OP WELL	160.0000	160.0000	252 246	304 333
Mary Seeger, aka Mary R Seeger, a single woman	Lonetree Oil & Gas	11/04/05	11/04/2008	7S	23W	9	T7S R23W Sec 9: Gr acs: 160.0000 Net acs: 160.0000 NE/4	Graham	KS	KS NON OP WELL	160.0000	160.0000	218	388
Bernice Fountain aka Bernice O Fountain and Colleen G Couey aka Colleen Couey Co-Trustees of the Bernice Fountain Revocable Trust dated September 8, 2000	Lonetree Oil & Gas	07/01/05	07/01/2008	6S	22W	31	T6S R22W Sec 31: Gr acs: 160.0000 Net acs: 160.0000 NE/4	Graham	KS	KS NON OP WELL	160.0000	160.0000	216	762
Allen Trexler and Carol Trexler, his wife	HOP Energies LLC	08/05/10	10/21/2012	7S	23W	15	T7S R23W Sec 15: Gr acs: 160.0000 Net acs: 160.0000 NW/4	Graham	KS	KS NON OP WELL	160.0000	160.0000	245	823
Glen G Walters Attorney-in-Fact for Karen L Walters, aka Karen Walters, a single woman	Lonetree Oil & Gas	09/13/07	09/13/2010	6S	23W	32	T6S R23W Sec 32: Gr acs: 160.0000 Net acs: 160.0000 SE/4	Graham	KS	KS NON OP WELL	160.0000	160.0000	228	246

Lessor	Lessee	Lease Date	Exp Date	township	ranges	sectio	Lease legal desc	County	ST	Prop. Names	Gr Acres	Net Acres	Book	Page
Mike Collins , a single man	HOP Energies LLC	02/16/11	02/16/2014	8S	25W	26	T8S R25W Sec 26: Gr acs: 160.0000 Net acs: 0.5330 W/2W/2	Graham	KS	KS NON OP WELL	160.0000	0.5330	250	379
Sherri Wimes and Edward D Wimes, her husband	HOP Energies LLC	02/16/11	02/16/2014	8S	25W	26	T8S R25W Sec 26: Gr acs: 160.0000 Net acs: 0.5330 W/2W/2	Graham	KS	KS NON OP WELL	160.0000	0.5330	250	82
Mary Lynn Fader and John D Fader, her husband	HOP Energies LLC	11/19/10	11/19/2013	8S	25W	26	T8S R25W Sec 26: Gr acs: 160.0000 Net acs: 8.0000 W/2W/2	Graham	KS	KS NON OP WELL	160.0000	8.0000	248	516
Jane Feldott and Keith Feldott, her husband	HOP Energies LLC	11/19/10	11/19/2013	8S	25W	26	T8S R25W Sec 26: Gr acs: 160.0000 Net acs: 8.0000 W/2W/2	Graham	KS	KS NON OP WELL	160.0000	8.0000	248	386
The United Methodist Church of Morland, Kansas, President of the Board of Trustees	HOP Energies LLC	09/02/10	09/02/2013	8S	25W	26	T8S R25W Sec 26: Gr acs: 160.0000 Net acs: 8.0000 W/2W/2	Graham	KS	KS NON OP WELL	160.0000	8.0000	246	848
Tom D Shade and Laura B Shade, his wife	HOP Energies LLC	09/02/10	09/02/2013	8S	25W	26	T8S R25W Sec 26: Gr acs: 160.0000 Net acs: 8.0000 W/2W/2	Graham	KS	KS NON OP WELL	160.0000	8.0000	246	406
Judy Eneboe and Mark Eneboe, her husband	HOP Energies LLC	09/02/10	09/02/2013	8S	25W	26	T8S R25W Sec 26: Gr acs: 160.0000 Net acs: 8.0000 W/2W/2	Graham	KS	KS NON OP WELL	160.0000	8.0000	246	302
Eugene E David and Leinad L David, Turstees of the David Living Trust, dated July 21, 2006	Lonetree Oil & Gas	03/27/08	03/27/2013	8S	25W	26	T8S R25W Sec 26: Gr acs: 160.0000 Net acs: 96.0000 W/2W/2	Graham	KS	KS NON OP WELL	160.0000	96.0000	232	74
Ronald Keith and Barbara J Keith, husband and wife	HOP Energies, LLC	06/03/10	06/03/2013	9S	24W	17	T9S R24W Sec 17: Gr acs: 160.0000 Net acs: 120.0000 SW/4	Graham	KS	KS NON OP WELL	160.0000	120.0000	245	105
Roy J Richmeier and Kathleen Richmeier, husband and wife	Lonetree Oil & Gas	06/11/08	06/11/2011	9S	25W	25	T9S R25W Sec 25: Gr acs: 80.0000 Net acs: 80.0000 N/2NE/4	Graham	KS	KS NON OP WELL	80.0000	80.0000	233	554
Patricia H Waschka Trust, JPMorgan Chase Bank, N.A., Agent and Attorney-in-Fact for Patricia H. Waschka, Trustee	Lonetree Oil & Gas	01/12/09	01/12/2012	6S	23W	21	T6S R23W Sec 21: Gr acs: 160.0000 Net acs: 4.4400 SW/4	Graham	KS	KS NON OP WELL	160.0000	4.4400	237	672

Lessor	Lessee	Lease Date	Exp Date	township	ranges	sectio	Lease legal desc	County	ST	Prop. Names	Gr Acres	Net Acres	Book	Page
Colette H Johnstone Trust No. 1, JPMorgan Chase Bank, N.A., Co-Trustee and Attorney-in-Fact for Colette H. Johnstone	Lonetree Oil & Gas	01/12/09	01/12/2012	6S	23W	21	T6S R23W Sec 21: Gr acs: 160.0000 Net acs: 4.4400 SW/4	Graham	KS	KS NON OP WELL	160.0000	4.4400	237	669
Bernice Fountain aka Bernice O Fountain and Colleen G Couey aka Colleen Couey Co-Trustees of the Bernice Fountain Revocable Trust dated September 8, 2000	Lonetree Oil & Gas	07/01/05	07/01/2008	7S	22W	6	T7S R22W Sec 6: Gr acs: 160.0000 Net acs: 160.0000 SW/4	Graham	KS	KS NON OP WELL	160.0000	160.0000	216 231	759 661
Alene B Bangle (aka Alene B Hale), a single woman	Lonetree Oil & Gas	06/03/05	06/03/2009	7S	22W	7	T7S R22W Sec 7: Gr acs: 160.0000 Net acs: 160.0000 NW/4	Graham	KS	KS NON OP WELL	160.0000	160.0000	216 230	161 589
Madonna Jean Law, a single woman	Lonetree Oil & Gas	10/18/05	10/18/2008	6S	23W	36	T6S R23W Sec 36: Gr acs: 160.0000 Net acs: 160.0000 SE/4	Graham	KS	KS NON OP WELL	160.0000	160.0000	218	178
Rosalie P Henry, Trustee UTA dated October 18, 2000, FBO Rosalie P Henry	HOP Energies LLC	06/16/10	06/16/2013	9S	24W	17	T9S R24W Sec 17: Gr acs: 160.0000 Net acs: 160.0000 NW/4	Graham	KS	KS NON OP WELL	160.0000	160.0000	245 261	293 270
Christine Wager and Robert T Wager, her husband	HOP Energies LLC	02/16/11	02/16/2014	8S	25W	26	T8S R25W Sec 26: Gr acs: 160.0000 Net acs: 0.5333 W/2W/2	Graham	KS	KS NON OP WELL	160.0000	0.5333	250	772
Gary Collins and Elizabeth W Collins, wife	HOP Energies LLC	01/31/11	01/31/2014	8S	25W	26	T8S R25W Sec 26: Gr acs: 160.0000 Net acs: 5.3330 W/2W/2	Graham	KS	KS NON OP WELL	160.0000	5.3330	249	85
Thomas O Hunsicker, a single man	HOP Energies LLC	09/02/10	09/02/2013	8S	25W	26	T8S R25W Sec 26: Gr acs: 160.0000 Net acs: 16.0000 W/2W/2	Graham	KS	KS NON OP WELL	160.0000	16.0000	247	664
Thomas J Pinnick and Pauline S Littlestar, his wife	Lonetree Oil & Gas	10/16/07	10/16/2009	6S	23W	29	T6S R23W Sec 29: Gr acs: 160.0000 Net acs: 160.0000 SW/4	Graham	KS	KS NON OP WELL	160.0000	160.0000	229 246	26 217
Olympic Investments, a General Partnership, Robert L. Crouch, Jr., General Partner	HOP Energies LLC	01/13/09	01/13/2012	6S	23W	21	T6S R23W Sec 21: Gr acs: 160.0000 Net acs: 13.3320 SW/4	Graham	KS	KS NON OP WELL	160.0000	13.3320	237	776

Lessor	Lessee	Lease Date	Exp Date	township	ranges	sectio	Lease legal desc	County	ST	Prop. Names	Gr Acres	Net Acres	Book	Page
Bernard J Keith and Carol Keith, his wife	Lonetree Oil & Gas	08/27/08	08/27/2011	9S	25W	13	T9S R25W Sec 13: Gr acs: 320.0000 Net acs: 64.0000 E/2	Graham	KS	KS NON OP WELL	320.0000	64.0000	235	89
Marcia J Leo and Ronald Leo, her husband	Lonetree Oil & Gas	08/27/08	08/27/2011	9S	25W	13	T9S R25W Sec 13: Gr acs: 320.0000 Net acs: 32.0000 E/2	Graham	KS	KS NON OP WELL	320.0000	32.0000	235	459
Karen K Waterland and Kenneth L Waterland, her husband	Lonetree Oil & Gas	08/27/08	08/27/2011	9S	25W	13	T9S R25W Sec 13: Gr acs: 320.0000 Net acs: 32.0000 E/2	Graham	KS	KS NON OP WELL	320.0000	32.0000	235	291
Jerry Helberg, AIF for Dorothy R Keith , a single woman	Lonetree Oil & Gas	08/27/08	08/27/2011	9S	25W	13	T9S R25W Sec 13: Gr acs: 320.0000 Net acs: 64.0000 E/2	Graham	KS	KS NON OP WELL	320.0000	64.0000	235	289
Opal A Carlson and Clifford Carlson, wife and husband	Lonetree Oil & Gas	08/27/08	08/27/2011	9S	25W	13	T9S R25W Sec 13: Gr acs: 320.0000 Net acs: 64.0000 E/2	Graham	KS	KS NON OP WELL	320.0000	64.0000	235	287
Norma L Albright, a single person	Lonetree Oil & Gas	08/27/08	08/27/2011	9S	25W	13	T9S R25W Sec 13: Gr acs: 320.0000 Net acs: 64.0000 E/2	Graham	KS	KS NON OP WELL	320.0000	64.0000	235	285
Wyrill Farming Inc, John Wyrill	Lonetree Oil & Gas	04/23/08	04/23/2010	6S	23W	6	T6S R23W Sec 6: Gr acs: 151.6100 Net acs: 151.6100 SW/4 (Lots 6 & 7, E/2SW/4)	Graham	KS	KS NON OP WELL	151.6100	151.6100	232	741
Morris Schaben (aka Morris D Schaben), a single man	Lonetree Oil & Gas	09/28/07	09/28/2012	6S	23W	21	T6S R23W Sec 21: Gr acs: 160.0000 Net acs: 160.0000 SE/4	Graham	KS	KS NON OP WELL	160.0000	160.0000	228 246	650 335
Gregory L Steelsmith, a single man	Lonetree Oil & Gas	06/04/08	06/04/2011	9S	25W	25	T9S R25W Sec 25: Gr acs: 80.0000 Net acs: 80.0000 S/2NE/4	Graham	KS	KS NON OP WELL	80.0000	80.0000	233	392
Elaine Bakel, a single woman	Lonetree Oil & Gas	07/25/08	07/25/2011	9S	24W	30	T9S R24W Sec 30: Gr acs: 160.0000 Net acs: 160.0000 NW/4	Graham	KS	KS NON OP WELL	160.0000	160.0000	234 250	814 943



Lessor	Lessee	Lease Date	Exp Date	township	ranges	sectio	Lease legal desc	County	ST	Prop. Names	Gr Acres	Net Acres	Book	Page
Everette W Keith and Matilda R Keith, his wife	Lonetree Oil & Gas	02/20/08	02/20/2011	9S	25W	1	T9S R25W Sec 1: Gr acs: 160.0000 Net acs: 160.0000 SW/4	Graham	KS	KS NON OP WELL	160.0000	160.0000	231	242
Karen Morris and Raymond Duane Radcliffe, Trustees of the Helen Margueriete Morris Trust	Lonetree Oil & Gas	10/26/06	10/26/2008	7S	23W	9	T7S R23W Sec 9: Gr acs: 160.0000 Net acs: 160.0000 NW/4	Graham	KS	KS NON OP WELL	160.0000	160.0000	223 227	440 245
Karen Martin and Lewis Martin, her husband, Joyce A Ochs and James L Ochs, her husband	Lonetree Oil & Gas	05/02/05	05/02/2008	7S	23W	5	T7S R23W Sec 5: Gr acs: 160.0000 Net acs: 160.0000 SE/4	Graham	KS	KS NON OP WELL	160.0000	160.0000	216	573
Donald W & Maureen K Stinemetz, his wife	Lonetree Oil & Gas	09/29/05	09/29/2008	6S	22W	31	T6S R22W Sec 31: Gr acs: 160.0000 Net acs: 80.0000 NW/4	Graham	KS	KS NON OP WELL	160.0000	80.0000	218	211
Merlyn W Worcester and Josie E Worcester, his wife	Lonetree Oil & Gas	06/27/07	06/27/2010	7S	23W	4	T7S R23W Sec 4: Gr acs: 160.0000 Net acs: 160.0000 NW/4	Graham	KS	KS NON OP WELL	160.0000	160.0000	227	137
Kendall P Stinemetz, a single man	Lonetree Oil & Gas	09/29/05	09/29/2008	6S	22W	31	T6S R22W Sec 31: Gr acs: 160.0000 Net acs: 80.0000 NW/4	Graham	KS	KS NON OP WELL	160.0000	80.0000	218	213
William Fowler aka William J Fowler and Diana Fowler aka Diane L Fowler, husband and wife	HOP Energies, LLC	10/15/10	12/06/2012	7S	23W	14	T7S R23W Sec 14: Gr acs: 40.0000 Net acs: 40.0000 NW/4NW/4	Graham	KS	KS NON OP WELL	40.0000	40.0000	247	113
Marvin D & Mary A Middleton husband and wife	Lonetree Oil & Gas	09/25/07	09/25/2010	6S 6S	23W 23W	32 31	T6S R23W Sec 32: Gr acs: 120.0000 Net acs: 120.0000 N/2NW/4, NW/4NE/4	Graham	KS	KS NON OP WELL	160.0000	160.0000	228	667
Bette J Tien and Clarence Tien, wife and husband	Lonetree Oil & Gas	09/21/07	09/21/2010	6S	23W	28	T6S R23W Sec 28: Gr acs: 160.0000 Net acs: 160.0000 SW/4	Graham	KS	KS NON OP WELL	160.0000	160.0000	228	467

Lessor	Lessee	Lease Date	Exp Date	township	ranges	sectio	Lease legal desc	County	ST	Prop. Names	Gr Acres	Net Acres	Book	Page
Kay E Weller McDonald and Raymond E McDonald, wife and husband	Lonetree Oil & Gas	02/14/08	02/14/2011	8S	22W	22	6th PM T8S R22W Sec 22: Gr acs: 160.0000 Net acs: 160.0000 SW/4	Graham	KS	KS NON OP WELL	160.0000	160.0000	231	288
Carl Campbell, (aka Carl D Campbell), a single man	Lonetree Oil & Gas	11/08/07	11/08/2009	6S	23W	18	T6S R23W Sec 18: Gr acs: 160.0000 Net acs: 160.0000 SE/4	Graham	KS	KS NON OP WELL	160.0000	160.0000	229	437
Energy Equity Co., Gerald Nelson	HOP Energies LLC	09/28/09	09/28/2012	6S	23W	21	T6S R23W Sec 21: Gr acs: 160.0000 Net acs: 3.3330 SW/4	Graham	KS	KS NON OP WELL	160.0000	3.3330	241	305
Hugh Faulkner, Jr, a single man	HOP Energies LLC	02/22/12	02/27/2013	8S	22W	14	T8S R22W Sec 14: Gr acs: 320.0000 Net acs: 320.0000 S/2	Graham	KS	KS NON OP WELL	320.0000	320.0000	255	324
Eileen H Globensky Childrens Trust, JPMorgan Chase Bank, N.A., Agent for Eileen G Faury, Trustee	Lonetree Oil & Gas	01/12/09	01/12/2012	6S	23W	21	T6S R23W Sec 21: Gr acs: 160.0000 Net acs: 3.3330 SW/4	Graham	KS	KS NON OP WELL	160.0000	3.3330	237	663
John V Hanney Trust FBO Colette H Johnstone, JPMorgan Chase Bank, N.A., Co-Trustee and Attonrey-in-Fact for Colette H Johnstone, Co-Trustee	Lonetree Oil & Gas	01/12/09	01/12/2012	6S	23W	21	T6S R23W Sec 21: Gr acs: 160.0000 Net acs: 1.1110 SW/4	Graham	KS	KS NON OP WELL	160.0000	1.1110	237	660
John V Hanney Trust FBO Patricia H Waschka, JPMorgan Chase Bank, N.A., Co-Trustee and Attorney-in-fact for Colette H Johnstone, Co-Trustee	Lonetree Oil & Gas	01/12/09	01/12/2012	6S	23W	21	T6S R23W Sec 21: Gr acs: 160.0000 Net acs: 1.1110 SW/4	Graham	KS	KS NON OP WELL	160.0000	1.1110	237	657
John V Hanney Trust FBO Eileen H Romano, JPMorgan Chase Bank, N.A., Co-Trustee and Attorney-in-Fact for Colette H Johnstone, Co-Trustee	Lonetree Oil & Gas	01/12/09	01/12/2012	6S	23W	21	T6S R23W Sec 21: Gr acs: 160.0000 Net acs: 0.5550 SW/4	Graham	KS	KS NON OP WELL	160.0000	0.5550	237	654
Graham County Schools, USD #281 (formally Memorial High School District No. 3)	Lonetree Oil & Gas	10/25/07	10/25/2010	6S	23W	21	T6S R23W Sec 21: Gr acs: 0.0000 Net acs: 0.0000 E/2SW/4	Graham	KS	KS NON OP WELL	80.0000	40.0000	229	576

Lessor	Lessee	Lease Date	Exp Date	township	ranges	sectio	Lease legal desc	County	ST	Prop. Names	Gr Acres	Net Acres	Book	Page
James L Desbien and Paula J Desbien, husband and wife	Lonetree Oil & Gas	01/14/08	01/14/2013	8S	22W	23	T8S R22W Sec 23: Gr acs: 160.0000 Net acs: 160.0000 SE/4	Graham	KS	KS NON OP WELL	160.0000	160.0000	230	713
Leon Fink and Cova Fink, husband and wife	Lonetree Oil & Gas	01/29/08	01/29/2013	8S	22W	27	T8S R22W Sec 27: Gr acs: 240.0000 Net acs: 240.0000 NE, E2NW	Graham	KS	KS NON OP WELL	240.0000	240.0000	230 249	789 300
Brett Billips and Michelle L Billips, Husband and wife	HOP Energies	10/14/09	10/14/2012	8S	22W	27	T8S R22W Sec 27: Gr acs: 240.0000 Net acs: 240.0000 SW/4, W/2NW/4	Graham	KS	KS NON OP WELL	240.0000	240.0000	241 254	303 358
Janice L. Workman, Trustee for the Janice L Workman Living Trust	Lonetree Oil & Gas	10/26/07	10/26/2012	6S	24W	13	T6S R24W Sec 13: Gr acs: 320.0000 Net acs: 320.0000 E/2	Graham	KS	KS NON OP WELL	320.0000	320.0000	229 246	329 335
Gaylen Gosselin, AIF for Andrew Gosselin , a single man	Lonetree Oil & Gas	04/18/08	04/18/2013	8S	22W	25	T8S R22W Sec 25: Gr acs: 160.0000 Net acs: 160.0000 SW/4	Graham	KS	KS NON OP WELL	160.0000	160.0000	232	609
Gaylen Gosselin, AIF for Andrew Gosselin , a single man	Lonetree Oil & Gas	04/18/08	04/18/2013	8S	22W	25	T8S R22W Sec 25: Gr acs: 160.0000 Net acs: 160.0000 NE/4	Graham	KS	KS NON OP WELL	160.0000	160.0000	232 249	613 800
Gaylen Gosselin, AIF for Andrew Gosselin , a single man	Lonetree Oil & Gas	04/18/08	04/18/2013	8S	22W	25	T8S R22W Sec 25: Gr acs: 160.0000 Net acs: 160.0000 SE/4	Graham	KS	KS NON OP WELL	160.0000	160.0000	232 249	611 807
Mary Anne Heinze Romano Childrens Trust	Lonetree Oil & Gas	01/12/09	01/12/2012	6S	23W	21	T6S R23W Sec 21: Gr acs: 160.0000 Net acs: 3.3330 SW/4	Graham	KS	KS NON OP WELL	160.0000	3.3330	237	666
Dale & Darlene Ficken	HOP Energies, LLC	06/14/10	06/14/2013	9S	24W	17	T9S R24W Sec 17: Gr acs: 160.0000 Net acs: 40.0000 SW/4	Graham	KS	KS NON OP WELL	160.0000	40.0000	245	287
John A. Griffith & Terry L. Griffith, Husband and wife	Hop Energies LLC	03/06/14	03/06/2015	8S	22W	3	T8S R22W Sec 3: Gr acs: 160.0000 Net acs: 160.0000 NE/4	Graham	KS	KS NON OP WELL	160.0000	160.0000	266	325

Lessor	Lessee	Lease Date	Exp Date	township	ranges	sectio	Lease legal desc	County	ST	Prop. Names	Gr Acres	Net Acres	Book	Page
John A. Griffith & Terry L. Griffith, Husband and wife	Hop Energies LLC	03/06/14	03/06/2015	8S	22W	2	T8S R22W Sec 2: Gr acs: 120.0000 Net acs: 120.0000 S/2NW/4, NW/4NW/4	Graham	KS	KS NON OP WELL	120.0000	120.0000	266	322
Robert M. Lawler, a single man	Hop Energies LLC	02/05/13	02/05/2015	8S	25W	26	T8S R25W Sec 26: Gr acs: 160.0000 Net acs: 8.0000 W/2W/2	Graham	KS	KS NON OP WELL	160.0000	8.0000	260	84
Tish Marie Minium & Opal Renee Minium, Successor Trustees of the HCM Revocable Living Trust dated June 10, 2009	Hop Energies LLC	05/25/11	05/22/2013	8S	25W	26	6th PM T8S R25W Sec 26: Gr acs: 160.0000 Net acs: 160.0000 E/2W/2	Graham	KS	KS NON OP WELL	160.0000	160.0000	250	937
Aaron Wayne Richmeier, Trustee of the Donald and Lois Richmeier Irrevocable Trust dated January 17, 2013	Hop Energies LLC	02/19/13	02/19/2015	8S	25W	35	T8S R25W Sec 35: Gr acs: 160.0000 Net acs: 158.1500 NE/4	Graham	KS	KS NON OP WELL	160.0000	158.1500	260	381
Aaron Wayne Richmeier, Trustee of the Donald and Lois Richmeier Irrevocable Trust dated January 17, 2013	Hop Energies LLC	02/19/13	02/20/2015	8S	25W	35	T8S R25W Sec 35: Gr acs: 146.0000 Net acs: 144.3100 NW/4 except a 14-acre tract	Graham	KS	KS NON OP WELL	146.0000	144.3100	260	383
Donald Scott Corson and Kimberly Corson, husband and wife	Hop Energies LLC	10/10/14	10/10/2017	8S	25W	35	T8S R25W Sec 35: Gr acs: 306.0000 Net acs: 1.2001 NE/4, NW/4 except a 14-acre tract	Graham	KS	KS NON OP WELL	306.0000	1.2001	269	506
Harry Joe Pratt and Ellen P. Pratt, husband and wife	Hop Energies LLC	11/05/14	11/05/2017	8S	25W	35	T8S R25W Sec 35: Gr acs: 306.0000 Net acs: 1.1499 NE/4, NW/4 except a 14-acre tract	Graham	KS	KS NON OP WELL	306.0000	1.1499	269	564
JoAnn Corson Bacheller, a single woman	Hop Energies LLC	10/10/14	10/10/2017	8S	25W	35	T8S R25W Sec 35: Gr acs: 306.0000 Net acs: 1.2001 NE/4, NW/4 except a 14-acre tract	Graham	KS	KS NON OP WELL	306.0000	1.2001	269	460
Marjory K James, Trustee of the Marjory K James Revocable Trust dated July 30, 1987 and Trustee of the Elden D James Revocable Trust dated J uly 30, 1987	Credo Petroleum Corporation	10/13/10	10/13/2013	16S	29W	26	T16S R29W Sec 26: Gr acs: 159.0000 Net acs: 159.0000 SE/4	Lane	KS	MARJORY 1-26 ELDON 1-26	159.0000	159.0000	133	36

Lessor	Lessee	Lease Date	Exp Date	township	ranges	sectio	Lease legal desc	County	ST	Prop. Names	Gr Acres	Net Acres	Book	Page
							T17S R29W Sec 11: Gr acs: 160.0000 Net acs: 160.0000 NE/4							
							T17S R29W Sec 11: Gr acs: 160.0000 Net acs: 160.0000 NW/4							
Lane County Feeders, Inc., a Kansas Corporation	Credo Petroleum Corporation	10/29/09	10/29/2012	17S	29W	11	Sec 10: Gr acs: 160.0000 Net acs: 160.0000 NE/4	Lane	KS	LCF 2-11 LCF 1-11	480.0000	480.0000	130	219 13
Sandra Hollamon, Trustee of the Sandra Hollamon Living Trust, dated 12-13-1995	Credo Petroleum Corporation	12/09/09	12/09/2012	17S	29W	3	T17S R29W Sec 3: Gr acs: 160.0000 Net acs: 80.0000 N/2N/2	Lane	KS	SANDRA 1-3	160.0000	80.0000	130	257
Brian P. Gingrich Irrevocable Trust	Credo Petroleum Corporation	12/09/09	12/09/2012	17S	29W	3	T17S R29W Sec 3: Gr acs: 160.0000 Net acs: 26.6667 N/2N/2	Lane	KS	SANDRA 1-3	160.0000	26.6667	130	256
Jack E. Gingrich Irrevocable Trust	Credo Petroleum Corporation	12/09/09	12/09/2012	17S	29W	3	T17S R29W Sec 3: Gr acs: 160.0000 Net acs: 26.6667 N/2N/2	Lane	KS	SANDRA 1-3	160.0000	26.6667	130	256
David T. Gingrich Irrevocable Trust	Credo Petroleum Corporation	12/09/09	12/09/2012	17S	29W	3	T17S R29W Sec 3: Gr acs: 160.0000 Net acs: 26.6667 N/2N/2	Lane	KS	SANDRA 1-3	160.0000	26.6667	130	256
Marcelline M Koch and Calvin L Koch, wife and husband	Credo Petroleum Corporation	09/14/09	09/14/2012	17S	29W	9	T17S R29W Sec 9: Gr acs: 160.0000 Net acs: 160.0000 NE/4	Lane	KS	MARCELLINE 1-9	160.0000	160.0000	129	163
Joe Bob James Trust, D J Cairns Tr	Credo Petroleum Corporation	09/03/09	09/03/2014	17S	29W	11	T17S R29W Sec 11: Gr acs: 160.0000 Net acs: 160.0000 SE/4	Lane	KS	LCF 2-11	160.0000	160.0000	129 142	162 137
Lane County Feeders, Inc., a Kansas Corporation	Credo Petroleum Corporation	12/24/09	12/24/2014	17S	29W	11	6th PM T17S R29W Sec 11: Gr acs: 160.0000 Net acs: 160.0000 SW/4	Lane	KS	HOLOVACH 1-11 LCF 1-11	160.0000	160.0000	130 144	251 104

Lessor	Lessee	Lease Date	Exp Date	township	ranges	sectio	Lease legal desc	County	ST	Prop. Names	Gr Acres	Net Acres	Book	Page
Grace Elaine Snider, Trustee of the Grace Elaine Snider Trust No. 1 dated February 23, 1995	Credo Petroleum Corporation	01/03/12	01/22/2016	17S	29W	10	T17S R29W Sec 10: Gr acs: 320.0000 Net acs: 320.0000 S/2	Lane	KS	HOLOVACH 1-11 LCF 1-11	320.0000	320.0000	138	933
Grace Elaine Snider, Trustee of the Grace Elaine Snider Trust No. 1 dated February 23, 1995	Credo Petroleum Corporation	08/25/09	08/25/2012	17S	29W	15	Establishing as a point of beginning a point situated 56.40 chains East of the Northwest Corner of the said North Half (N/2) of Section 15, Township 17 South, Range 29 West of the 6th P.M., Lane County, Kansas; and on the North Section Line; thence South 21.40 chains; thence East 3.90 chains; thence South 3.48 chains; thence East 4.72 chains; thence North 24.88 chains to the North Line of said Section 15, Township 17 South, Range 29 West; thence West on said Section Line 8.62 chains to point of beginning (containing 19.90 acres more or less); and, Tract 2 : Beginning at the Northwest corner of the North Half (N/2) of said Section 15, Township 17 South. Range 29 West of the 6th P.M., Lane County, Kansas; thence South along the Section line a distance of 1,180.00 feet; thence in an Easterly direction and parallel to the North side of said Section a distance of 2,585.00 feet; thence North a distance of 517.20 feet; thence in an Easterly direction and parallel to the North Section line a distance of 1,137.40 feet; thence North a distance of 662.80 feet to the Section Line; thence Westerly along the Section line a distance of 3,722.40 feet to the place of beginning (containing 87.34 acres more or less); and, Tract 3: Beginning at a point 1,180.00 feet South of the Northwest	Lane	KS	GRACE 1-15	280.6600	280.6600	129	167

Lessor	Lessee	Lease Date	Exp Date	township	ranges	sectio	Lease legal desc	County	ST	Prop. Names	Gr Acres	Net Acres	Book	Page
							corner of the North Half (N/2) of Section 15, Township 17 South. Range 29 West of the 6th P.M., Lane County, Kansas; thence South along the section line a distance of 773.60 feet; thence East a distance of 3,672.24 feet; thence North a distance of 1,348.88 feet; thence West parallel to the North side of the Section a distance of 1,137.40 feet; thence South a distance of 517.29 feet; thence West a distance of 2,585.00 feet to the place of beginning (containing 81.09 acres more or less); and, Tract 4 : Beginning at a point 29.60 chains South of the Northwest corner of the North Half (N/2) of said Section 15, Township 17 South. Range 29 West of the 6th P.M., Lane County, Kansas; thence South on the West line of said Section approximately 10.40 chains to the Southwest corner of the NW/4 of said Section 15; thence East on the South line of the N/2 of said Section 15 a distance of 65.02 chains; thence North 8.72 chains; thence West 8.62 chains; thence North .80 chains; thence West approximately 56.40 chains to the point of beginning (containing 66.18 acres more or less); and Tract 5: Beginning at the Northwest corner of the SE/4 of Section 15, Township 17 South. Range 29 West of the 5th P.M., Lane County, Kansas, and running East on the North boundary line of said Quarter Section a distance of 25 .02 chains; thence South 7.50 chains; thence West 25.02 chains to the West boundary line of said SE/4; thence North on the West boundary line a distance of 7.50 chains to the point of beginning (containing 18.77 acres more or less); and, Tract 6: Beginning at a point 3,722.40 feet East and 1,412.40 feet South of the Northwest corner of Section 15, Township 17 South. Range 29 West of the 6th P.M., Lane County, Kansas; thence East 257.40 feet; thence South 229.68 feet; thence East 311.52 feet; thence South 422.40 feet; thence West 568.92 feet; thence North to point of beginning (containing 6.88 acres more or less).							
Gerald E Riley and Donna D Riley, Husband and wife	Credo Petroleum Corporation	09/15/09	09/15/2012	17S	29W	22	T17S R29W Sec 22: Gr acs: 160.0000 Net acs: 160.0000 NE/4	Lane	KS	RILEY 1-22 LAURENTI 1-22 GERALD 1-22	160.0000	160.0000	129	165
Donald A Laurenti and Nancy L Laurenti, Trustees of the Laurenti Family 2004 Revocable Trust dated October 18, 2004	Credo Petroleum Corporation	08/21/09	08/21/2012	17S	29W	15	T17S R29W Sec 15: Gr acs: 160.0000 Net acs: 160.0000 SW/4	Lane	KS	DON 1-22 RILEY 1-22 LAURENTI 1-22 GERALD 1-22	320.0000	320.0000	129	170
Alan Eugene James and Marilyn Louise James, husband and wife, and John David James and Vickie Louise James, husband and wife	Credo Petroleum Corporation	08/22/09	08/22/2014	17S	29W	22	T17S R29W Sec 22: Gr acs: 320.0000 Net acs: 320.0000 S/2	Lane	KS	JOHN ALAN 1-22	320.0000	320.0000	129 142	169 55

Lessor	Lessee	Lease Date	Exp Date	township	ranges	sectio	Lease legal desc	County	ST	Prop. Names	Gr Acres	Net Acres	Book	Page
Dept of the Int - BLM - #047-067653	Credo Petroleum Corporation	03/24/87	03/24/1992	34S	40W	16	T34S R40W Sec 16: Gr acs: 80.0000 Net acs: 40.0000 S/2NE/4 - AID #047-067653	Morton	KS	KS NON OP WELL	80.0000	40.0000	MISSING	MISSING
K & K Partnership, Gary Kastens & Terry Kastens Owners	IA Operating, Inc.	08/10/06	08/10/2014	1S	31W	31	T1S R31W Sec 31: Gr acs: 160.0000 Net acs: 160.0000 NW/4	Rawlins	KS	K&K 1-31 K&K 2-31	160.0000	160.0000	X-70 X-84	228 167
Don & Jeannine Curry , husband and wife	IA Operating, Inc.	08/31/06	08/31/2014	1S 1S	31W 31W	31 32	T1S R31W Sec 31: Gr acs: 80.0000 Net acs: 20.0000 S/2NE/4 Sec 32: Gr acs: 80.0000 Net acs: 20.0000 S/2NW/4	Rawlins	KS	CURRY 1-32	160.0000	40.0000	X-70 X-84	367 405
Florian Brown	IA Operating, Inc.	08/10/06	08/10/2014	1S 1S	31W 31W	31 32	T1S R31W Sec 31: Gr acs: 80.0000 Net acs: 20.0000 S/2NE/4 Sec 32: Gr acs: 80.0000 Net acs: 20.0000 S/2NW/4	Rawlins	KS	CURRY 1-32	160.0000	40.0000	X-70 X-84	343 169
PAUL PALIC AND THELMA PALIC, HUSBAND AND WIFE	IA Operating, Inc.	08/31/06	08/31/2014	1S 1S	31W 31W	31 32	T1S R31W Sec 31: Gr acs: 80.0000 Net acs: 20.0000 S/2NE/4 Sec 32: Gr acs: 80.0000 Net acs: 20.0000 S/2NW/4	Rawlins	KS	CURRY 1-32	160.0000	40.0000	X-70 X-84	370 402
Clemens Kogl and Rose Kogl, husband and wife	IA Operating, Inc.	08/31/06	08/31/2014	1S 1S	31W 31W	31 32	T1S R31W Sec 31: Gr acs: 80.0000 Net acs: 20.0000 S/2NE/4 Sec 32: Gr acs: 80.0000 Net acs: 20.0000 S/2NW/4	Rawlins	KS	CURRY 1-32	160.0000	40.0000	X-70 X-84	364 403
Ernest C Wicke and Betty Jean Wicke	HOP Energies, LLC	03/30/11	06/14/2013	1S	32W	36	T1S R32W Sec 36: Gr acs: 160.0000 Net acs: 160.0000 NE/4	Rawlins	KS	KS NON OP WELL	160.0000	160.0000	X-87	251



Lessor	Lessee	Lease Date	Exp Date	township	ranges	sectio	Lease legal desc	County	ST	Prop. Names	Gr Acres	Net Acres	Book	Page
							T2S R31W Sec 18: Gr acs: 410.3800 Net acs: 410.3800 S/2, W/2NW/4, SE/4NW/4							
							Sec 19: Gr acs: 272.2500 Net acs: 272.2500 N/2 less SW/4NW/4							
							T2S R32W Sec 12: Gr acs: 320.0000 Net acs: 320.0000 E/2							
Charles Weishapl and Marilyn Weishapl, Husband and wife	IA Operating, Inc.	08/09/06	08/09/2014		2S 31W 2S 31W 2S 32W 2S 32W	18 19 12 13	Sec 13: Gr acs: 320.0000 Net acs: 320.0000 NE/4NW/4, NE/4 less SW/4NE/4, SW/4	Rawlins	KS	WEISHAPL 1-18	1322.6300	1322.6300	X-76 X-84	527 401
Helen Marintzer Irrevocable Trust (Regis Kogl, Trustee & Daniel Marintzer, Trustee) - 2 leases	IA Operating, Inc.	08/10/06	08/10/2014	1S	31W	31	T1S R31W Sec 31: Gr acs: 146.4900 Net acs: 146.4900 SW/4	Rawlins	KS	K&K 2-31	146.4900	146.4900	X-71 X-84	368 154
Donald Bruce Elliott Trustee of the Donald Bruce Elliott Revocable Trust Dated May 10, 1990	Forestar Petroleum Corporation	08/29/13	08/29/2019	1S	35W	35	T1S R35W Sec 35: Gr acs: 115.0000 Net acs: 57.5000 E/2W/2SE/4; E/2SE/4, less a 5 acre cemetery tract and less a 50 radius around the injection well known as Elliott #2 injection well generally located in the NW/4SE/4	Rawlins	KS		115.0000	57.5000	X-96 X-105	303 675
Donald Bruce Elliott Trustee of The Agnes Elliott Revocable Trust Dated May 10, 1990	Forestar Petroleum Corporation	08/29/13	08/29/2019	1S	35W	35	T1S R35W Sec 35: Gr acs: 115.0000 Net acs: 57.5000 E/2W/2SE/4; E/2SE/4, less a 5 acre cemetery tract and less a 50 radius around the injection well known as Elliott #2 injection well generally located in the NW/4SE/4	Rawlins	KS		115.0000	57.5000	X-96 X-105	306 676
Adolph J Horinek, Trustee of the Adolf J Horinek Trust and Marjorie A Horinek, Trustee of the Marjorie A Horinek Trust	HOP Energies, LLC	05/29/14	05/29/2019	1S	31W	31	T1S R31W Sec 31: Gr acs: 160.0000 Net acs: 160.0000 SE/4	Rawlins	KS		160.0000	160.0000	X-99	276
Adolph J Horinek, Trustee of the Adolf J Horinek Trust and Marjorie A Horinek, Trustee of the Marjorie A Horinek Trust	HOP Energies, LLC	05/29/14	05/29/2019	1S	31W	32	T1S R31W Sec 32: Gr acs: 160.0000 Net acs: 160.0000 SW/4	Rawlins	KS		160.0000	160.0000	X-99	274
Sheryl B Ficken and John L Ficken, wife and husband	Fremont Exploration, Inc.	01/15/05	01/15/2006	6S	26W	23	T6S R26W Sec 23: Gr acs: 160.0000 Net acs: 160.0000 NW/4	Sheridan	KS	FICKEN 1-23	160.0000	160.0000	257	585

Lessor	Lessee	Lease Date	Exp Date	township	ranges	sectio	Lease legal desc	County	ST	Prop. Names	Gr Acres	Net Acres	Book	Page
Jon L Ficken, individually and as Attorney-In-Fact for Sheryl B Ficken, his wife	Fremont Exploration, Inc.	10/15/06	10/15/2009	6S	26W	15	T6S R26W Sec 15: Gr acs: 160.0000 Net acs: 160.0000 SE/4	Sheridan	KS	FICKEN 1-15	160.0000	160.0000	265	195
Edwin M Slipke and Miriam L Slipke, Trustees of The Edwin M Slipke Revocable Trust dated June 28, 1983 and the Miriam L Slipke Revocable Trust dated June 28, 1983	Fremont Exploration, Inc.	12/16/04	12/16/2005	6S	26W	23	T6S R26W Sec 23: Gr acs: 160.0000 Net acs: 160.0000 SE/4	Sheridan	KS	TEEL 1-23	160.0000	160.0000	257	136
Fred F Teel and Beverly Teel, husband and wife	Fremont Exploration, Inc.	12/18/04	12/18/2005	6S	26W	23	T6S R26W Sec 23: Gr acs: 160.0000 Net acs: 160.0000 NE/4	Sheridan	KS	TEEL 1-23	160.0000	160.0000	257	147
Philip L Stover and Rosa D Stover aka Credo Petroleum Corporation	Rosie D Stover, husband and wife	05/26/10	05/26/2015	10S	35W	27	NE/4, S/2, Less a tract in the Northeast Quarter (NE1/4), more particularly described as follows: Commencing at the Northeast corner of said Section, thence, on an assumed bearing of 000°29'34"W, along the East line of said Section, a distance of one thousand seven hundred thirty-two and fifty hundredths (1,732.50) feet to the point of beginning. From the point of beginning, thence S00°29'34"W, along the East line of said Section, for a distance of three hundred thirty and no hundredths (330.00) feet, thence N89°30'26"W for a distance of two hundred sixty-four and no hundredths (264.00) feet, thence N00°29'34"E for a distance of three hundred thirty and no hundredths (330.00) feet, thence S89°30'26"E for a distance of two hundred sixty-four and no hundredths (264.00) feet to the point of beginning containing 2.00 acres, more or less. And less a tract in the Northeast Quarter (NE1/4), more particularly described as follows: Commencing 80 rods South of the Northeast corner of said Quarter; thence West 16 rods; thence South 25 rods; thence East to the East line of said Quarter 16 rods; thence North 25 rods to the point of beginning, containing 2.50 acres, more or less.	Thomas	KS	KS NON OP WELL	475.5000	475.5000	207 232	636 745

**ASSIGNMENT, BILL OF SALE AND CONVEYANCE**

THIS ASSIGNMENT, BILL OF SALE AND CONVEYANCE (this “**Assignment**”), effective as of 12:01 a.m. Mountain Daylight Time on August 1, 2018 (the “**Effective Time**”), is made by **COACHMAN ENERGY VII LLC**, a Delaware limited liability company, with an address of 5251 DTC Parkway, Suite 200, Greenwood Village, Colorado, 80111 (“**Assignor**”) to and in favor of **URBAN FUND III, LP**, a Texas limited partnership, and **URBAN OIL AND GAS PARTNERS C-1, LP**, a Delaware limited partnership, both of whose address is 1000 E. 14<sup>th</sup> Street, Suite 300, Plano, Texas 75074 (together, “**Assignees**”).

NOW, THEREFORE, for and in consideration of the sum of Ten Dollars (\$10.00) and other good and valuable consideration, the receipt and sufficiency of which is hereby acknowledged, Assignor does hereby SELL, ASSIGN, CONVEY, TRANSFER, SET OVER and DELIVER unto Assignees, in the following proportions:

Urban Fund III, LP	-	91.6%; and
Urban Oil and Gas Partners C-1, LP	-	8.4%

and effective as of the Effective Time, all of Assignor’s undivided right, title, and interest in, to, under or derived from the following (collectively, the “**Assets**”):

A. The oil, gas, and mineral leases (i) described on **Exhibit A** attached hereto and by this reference made a part hereof, or (ii) included, either partially or entirely, within the Sale Area, together with all other rights, titles and interests of Assignor in and to the leases, and all working interest, overriding royalty interests, mineral interests, non-consent interests, forced pooled interests, whether or not such interests are listed, misdescribed on, or omitted from **Exhibit A** (the “**Leases**”), and the lands described on **Exhibit A** (the “**Lands**”); provided, however, that all of the foregoing are subject to the limitations, if any, described in said **Exhibit A**;

B. all of the oil and gas wells, salt water disposal wells, injection wells and other wells and wellbores located on or attributable to the Leases or Lands or on lands pooled, unitized or communitized with the Lands, whether producing, in progress, plugged or unplugged, shut-in or permanently or temporarily abandoned, including those wells identified on **Exhibit B** (the “**Wells**,” and, together with Leases and Lands, the “**Properties**”);

C. the oil, gas, casinghead gas, coal bed methane, condensate, and other gaseous and liquid hydrocarbons or any combination thereof, and all other lease substances (“**Hydrocarbons**”) under the Properties and that may be produced from or otherwise be allocated or attributed to the Properties from and after the Effective Time;

D. all equipment, machinery, fixtures and other tangible personal property and improvements located on the Properties or used or held for use in connection with the production, gathering, treatment, processing, storage, transportation, sale, disposal and other handling of Hydrocarbons attributable thereto, including any wellhead equipment, wells, tanks, boilers, buildings, fixtures, injection facilities, saltwater disposal facilities, compression facilities, pumping units and engines, flow lines, pipelines, gathering systems, gas and oil treating facilities, machinery, power lines, telephone lines, roads, and other appurtenances, improvements, and facilities related

thereto, and SCADA and measurement technology used in connection with Properties (collectively, the “**Equipment**”);

E. all contracts, permits, licenses, easements, rights-of-way, gas purchase and sales agreements, crude oil or gas contracts, farm-out agreements, operating agreements and any other related agreements and existing offers pertaining to the Properties and including, without limitation, the contracts and agreements listed on **Exhibit C** attached hereto (collectively, the “**Contracts**”);

F. to the extent assignable and to the extent the transfer or disclosure thereof to Assignees would not be prohibited by binding obligations of confidentiality against Assignor, all seismic records, gravity maps, gravity meter surveys, seismic surveys, well logs, and other similar geological or geophysical surveys or data owned, held or licensed by Assignor and covering any portion of the Properties, including any processed or reprocessed data (collectively the “**Geophysical Data**”); and

G. All files, records, data and information relating to the Wells, Leases and Lands maintained by Assignor (the “**Records**”), including, without limitation, engineering and operations files and information, lease and land files, abstracts, title reports, memoranda and opinions, contract files and non-exclusive rights to copies of geologic and engineering reports and other scientific data related to the Leases or Lands.

TO HAVE AND TO HOLD the Assets herein conveyed unto Assignees, their successors and assigns forever; provided, however, that this Assignment is executed without warranty of title express or implied, except that Assignor warrants and agrees to defend title to the Assets unto Assignees, their successors and assigns, against any and all persons or entities lawfully claiming or to claim the Assets or any portion thereof, by, through or under Assignor but not otherwise. In addition, to the maximum extent permitted by applicable law, Assignees shall be subrogated to all of Assignor’s rights in and to representations, warranties and covenants given with respect to the Assets; and Assignor hereby grants and transfers to Assignees, their successors and assigns, to the maximum extent so transferable and permitted under applicable law, the benefit of and the right to enforce the covenants, representations and warranties, if any, which Assignor is entitled to enforce with respect to the Assets, but only to the extent not enforced by Assignor (and such right shall not exclude any right of Assignor to enforce the same).

EXCEPT AS EXPRESSLY SET FORTH IN THE PURCHASE AGREEMENT (DEFINED BELOW) AND ASSIGNOR’S SPECIAL WARRANTY OF TITLE SET FORTH IN THE PARAGRAPH ABOVE, ASSIGNOR EXPRESSLY DISCLAIMS ANY AND ALL LIABILITY AND RESPONSIBILITY AND ASSIGNEE ACKNOWLEDGES AND AGREES THAT THE ASSETS ARE BEING TRANSFERRED, ASSIGNED AND CONVEYED FROM ASSIGNOR TO ASSIGNEE “AS-IS, WHERE-IS,” AND WITH ALL FAULTS IN THEIR PRESENT CONDITION AND STATE OF REPAIR, WITHOUT RECOURSE. EXCEPT AS EXPRESSLY SET FORTH IN THE PURCHASE AGREEMENT AND ASSIGNOR’S SPECIAL WARRANTY OF TITLE SET FORTH IN THE PARAGRAPH ABOVE, ASSIGNOR HEREBY DISCLAIMS ANY AND ALL REPRESENTATIONS AND WARRANTIES CONCERNING THE ASSETS, INCLUDING WITHOUT LIMITATION, CONDITION, QUALITY, COMPLIANCE WITH LAWS, ABSENCE OF DEFECTS (LATENT OR PATENT), SAFETY, STATE OF REPAIR, MERCHANTABILITY OR FITNESS FOR A PARTICULAR PURPOSE; AND ASSIGNEES (ON BEHALF OF THEMSELVES AND THEIR SUCCESSORS AND ASSIGNS) IRREVOCABLY WAIVES ANY AND ALL CLAIMS THEY MAY HAVE AGAINST ASSIGNOR ASSOCIATED WITH THE SAME. Assignor and Assignees agree that the preceding disclaimers of warranty are “conspicuous” disclaimers for purposes of any applicable law, rule or order.

Effective as of the Effective Time, Assignees do hereby assume and agree to fulfill, perform, pay and discharge the Assignor's obligations with respect to the Lands and Leases including, without limitation, obligations under the Leases and Contracts.

Separate assignments of the Assets may be executed on official approved forms by Assignor to Assignees, in sufficient counterparts to satisfy applicable statutory and regulatory requirements. Those assignments shall be deemed to contain all of the exceptions, reservations, warranties, rights, titles, powers and privileges set forth herein as fully as though they were set forth in each such assignment. The interests conveyed by such separate assignments are the same, and not in addition to, the Assets conveyed in this Assignment.

It is the intent of Assignor to convey and this Assignment hereby conveys to Assignees, subject to the reservations and conditions set forth herein, all of Assignor's right, title and interest on the Effective Time in and to the Assets, regardless of the omissions or errors in the descriptions thereof, any incorrect or misspelled names or any transcribed incorrect recording references. Further, it is the intent of the parties that Assignor convey to Assignees all of Assignor's right, title and interest in and to all Leases and Wells covering lands within the Sale Area (as defined in that certain Purchase and Sale Agreement dated August 13, 2018 between Assignor and Assignees, referenced herein as the "**Purchase Agreement**"), whether or not such Leases or Wells are listed on **Exhibit A** or **Exhibit B**, as applicable. Assignor will execute and deliver all such other and additional instruments, notices, releases, acquittances, and other documents, and will do all such other acts and things as may be reasonably requested in order more fully and effectively to assure to Assignees or its successor and assigns all of the respective rights and interests conveyed by this Assignment or intended to be so conveyed.

This Assignment is subject to the terms and conditions of the Purchase Agreement, which shall not merge into this Assignment and shall survive the execution and delivery hereof as provided herein. No provision set forth in this Assignment shall be deemed to enlarge, alter or amend the terms or provisions of the Purchase Agreement, and any conflict between this Assignment and the Purchase Agreement will be governed by the Purchase Agreement. Any capitalized term contained in this Assignment, but not defined in this Assignment, shall have the meaning ascribed to such term in the Purchase Agreement.

This Assignment may be executed in any number of counterparts, and by different parties in separate counterparts, each of which shall be deemed to be an original instrument, but all of which together shall constitute but one instrument.

This Assignment and the provisions contained herein shall be covenants running with the land and shall be binding upon and inure to the benefit of the parties to this Assignment and their respective successors and assigns.

*[Signature Page Follows]*

This Assignment is executed on the date set forth in the acknowledgments below, but is effective for all purposes as of the Effective Time.

**ASSIGNOR:**

**COACHMAN ENERGY VII LLC**

By: Coachman Energy Managing General Partners LLC,  
Manager

By: \_\_\_\_\_  
Name: Randall D. Kenworthy  
Its: CEO

STATE OF COLORADO     )  
  ) ss.  
COUNTY OF ARAPAHOE    )

The foregoing instrument was acknowledged before me on this 11th day of October, 2018, by Randall D. Kenworthy, as the CEO of Coachman Energy Managing General Partners LLC, the Manager of Coachman Energy VII LLC, a Delaware limited liability company.

Witness my hand and official seal.

Laura L. Cudmore  
Notary Public


My commission expires: \_\_\_\_\_

LAURA L CUDMORE  
Notary Public  
State of Colorado  
Notary ID # 20174047845  
My Commission Expires 11-21-2021

**ASSIGNEES:**

**URBAN FUND III, LP**


By: Urban Fund III GP, LLC, General Partner

By:   
Brent A. Kirby  
General Counsel

**URBAN OIL AND GAS PARTNERS, C-1, LP**

By: Urban Fund III, LP, General Partner


By: Urban Fund III GP, LLC, General Partner

By:   
Brent A. Kirby  
General Counsel

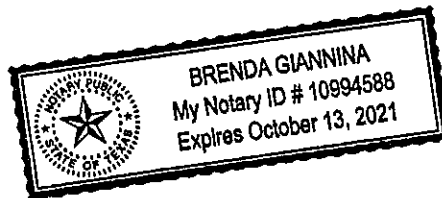
STATE OF TEXAS                            )  
  ) ss.  
COUNTY OF Collin                     )

The foregoing instrument was acknowledged before me on this 12<sup>th</sup> day of October, 2018, by Brent A. Kirby, the General Counsel of Urban Fund III GP, LLC, the General Partner of Urban Fund III, LP, a Texas limited partnership.

Witness my hand and official seal.

  
Notary Public

My commission expires: \_\_\_\_\_



STATE OF TEXAS )  
 ) ss.  
COUNTY OF Collin )

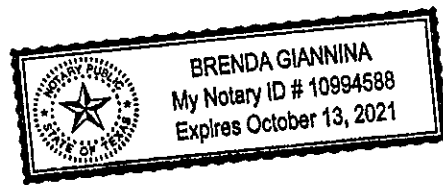
The foregoing instrument was acknowledged before me on this 12<sup>th</sup> day of October, 2018, by Brent A. Kirby, the General Counsel of Urban Fund III GP, LLC, the General Partner of Urban Oil and Gas Partners, C-1, LP, a Delaware limited partnership.

Witness my hand and official seal.



\_\_\_\_\_  
Notary Public

My commission expires: \_\_\_\_\_





**EXHIBIT A**  
**to**  
**Assignment, Bill of Sale and Conveyance**

**Leases and Lands**

**See Attachment**

**EXHIBIT B**  
**to**  
**Assignment, Bill of Sale and Conveyance**

**Wells**

**See Attachment**

**EXHIBIT C**  
**to**  
**Assignment, Bill of Sale and Conveyance**

**Contracts**

**See Attachment**

Exhibit B  
Graham County Kansas

NAME	API NO.	State Revenue #'s	PROSPECT	STATUS	ST	COUNTY	FIELD	RESERVOIR	LOCATION	OPERATOR
BAKEL 25 SIW	15-065-24150-00-00		PLATTSBURG	INJ	KS	GRAHAM	DREIL	LANSING H,J,K (NOT YET OPEN)	25-9S-25W	H&C OIL OPERATING
BAKEL 30-1	15-065-23712-00-00	141446	PLATTSBURG	PROD	KS	GRAHAM	DREIL	LANSING C,D,H,J,K,L	30-9S-24W	H&C OIL OPERATING
BAKEL WATERFLOOD		147132	PLATTSBURG	PROD	KS	GRAHAM	DREIL	LANSING C,D,H,J,K,L	25-9S-25W & 30-9S-24W	H&C OIL OPERATING
BILLIPS 27-1	15-065-23859-00-00	143233	DD	PROD	KS	GRAHAM	MICKLESON	LANSING A, I, J	27-8S-25W NE NW NW	H&C OIL OPERATING
DESBIEN 23-1	15-065-23758-00-00	142003	DD	PROD	KS	GRAHAM	MICKLESON NE	LANSING A,C,F,I,J,K	23-8S-22W	H&C OIL OPERATING
DORIS 21-1	15-065-23834-00-00	142778	HOOSIER-HAUSER	PROD	KS	GRAHAM	HAUSER WEST	LANSING J,K	21-6S-23W	H&C OIL OPERATING
DOROTHY KEITH 13-1	15-065-23635-00-00	140833	PLATTSBURG	PROD	KS	GRAHAM	KEITH	LANSING C,D,H,K	13-9S-25W	H&C OIL OPERATING
DOROTHY KEITH 13-2	15-065-23882-00-00	140833	PLATTSBURG	PROD	KS	GRAHAM	KEITH	LANSING C,D,H,J,K	13-9S-25W	H&C OIL OPERATING
E KEITH 1-1	15-065-23692-00-00	141348	PLATTSBURG	PROD	KS	GRAHAM	SHILOH SOUTH	LANSING I,J,K,L	1-9S-25W NW SE SW	H&C OIL OPERATING
FAULKNER 14-1	15-065-23889-00-00	143549	DD	PROD	KS	GRAHAM	RAILROAD SOUTHEAST	LANSING A (LANSING F,H,K are Behind CIBP)	14-8S-22W	H&C OIL OPERATING
FINK 27-1	15-065-23822-00-00	142845	DD	PROD	KS	GRAHAM	MICKLESON	LANSING A, J, ARBUCKLE	27-8S-22W NW NW NE	H&C OIL OPERATING
FOUNTAIN TRUST 31-1	15-065-23365-00-00	138855	MT. VERNON	PROD	KS	GRAHAM	MOUNT VERNON	LANSING J,K (LANSING C,D SQUEEZED)	31-6S-22W SW NW NE	H&C OIL OPERATING
FOUNTAIN TRUST 6-1	15-065-23456-00-00	139671	MT. VERNON	SHUT IN	KS	GRAHAM	MOUNT VERNON	LANSING A (LANSING D,J,H,K are Behind CIBP)	6-7S-22W E2 SW SW	H&C OIL OPERATING
FOWLER 14-1	15-065-23788-00-00	143426	WHITE ANTICLINE	PROD	KS	GRAHAM	MOUNT ETNA	LANSING D, J (D zone channeled up to C water zone)	14-7S-23W	H&C OIL OPERATING
GOSSELIN 25-1	15-065-23853-00-00	143164	DD	PROD	KS	GRAHAM	GOSSELIN	LANSING A,C	25-8S-22W	H&C OIL OPERATING
GOSSELIN UNIT 25-1	15-065-23896-00-00	143164	DD	PROD	KS	GRAHAM	GOSSELIN	LANSING J,K	25-8S-22W	H&C OIL OPERATING
GRIFFITH UNIT 2-1	15-065-23965-00-00	144308	DD	PROD	KS	GRAHAM	BUCKNER WEST	LANSING A, H, I,J,K (Arbuckle was perfd but behind a CIBP)	2-8S-22W NW SW SW	H&C OIL OPERATING
GRIFFITH UNIT 2-2 SWD	15-065-00050-00-01	N/A	DD	SWD	KS	GRAHAM	BUCKNER WEST	Cedar Hills Sandstone	2-8S-22W	H&C OIL OPERATING
GRIFFITH UNIT 3-1	15-065-24081-00-00	145882	DD GRIFFITH	PROD	KS	GRAHAM	BUCKNER WEST	LANSING H,J,K	3-8S-22W SE SE NE	H&C OIL OPERATING
HALE 7-1	15-065-23454-00-00	139670	MT. VERNON	SHUT IN	KS	GRAHAM	MOUNT VERNON	LANSING D,H,J	7-7S-22W	H&C OIL OPERATING
KEITH-FICKEN 17-1	15-065-23835-00-00	142816	PLATTSBURG	PROD	KS	GRAHAM	HURLBUT WEST	LANSING H, J, K	17-9S-24W	H&C OIL OPERATING
KEITH-FICKEN 17-2	15-065-23923-00-00	142816	PLATTSBURG	PROD	KS	GRAHAM	HURLBUT WEST	LANSING H, J, K	17-9S-24W	H&C OIL OPERATING
KEITH-FICKEN 17-3	15-065-24015-00-00	142816	PLATTSBURG	PROD	KS	GRAHAM	HURLBUT WEST	LANSING C, D, H, J, K	17-9S-24W	H&C OIL OPERATING
LAW 36-1	15-065-23440-00-00	139455	MT. VERNON	SHUT IN	KS	GRAHAM	MOUNT VERNON	LANSING E, H, I, J, K	36-6S-22W NW SW SE	H&C OIL OPERATING
MCDONALD 22-1	15-065-23700-00-00	141349	DD	PROD	KS	GRAHAM	MICKLESON	LANSING I, Marmaton	22-8S-22W	H&C OIL OPERATING
MIDDLETON 32-1	15-065-23593-00-00	140498	N. WHITE ANTICLINE	PROD	KS	GRAHAM	WHITE NORTHWEST	LANSING D, H, J	32-6S-23W	H&C OIL OPERATING
MINIUM 26-1	15-065-23942-00-00	144068	PLATTSBURG	PROD	KS	GRAHAM	HOLLEY WEST	LANSING I, J	26-8S-25W	H&C OIL OPERATING
MORRIS TRUST 9-1	15-065-23340-00-00	138599	WHITE ANTICLINE	PROD	KS	GRAHAM	J A B NE	LANSING D, J (E zone was Perf'd and Squeezed)	9-7S-23W	H&C OIL OPERATING
MORRIS TRUST 9-2	15-065-23443-00-00	138599	WHITE ANTICLINE	INJ	KS	GRAHAM	J A B NE	LANSING H, J, K, L	9-7S-23W	H&C OIL OPERATING
N FRK FRMS 25-1	15-065-23733-00-00	141742	PLATTSBURG	PROD	KS	GRAHAM	DREIL	LANSING C, D, H, I, J, K	25-9S-25W	H&C OIL OPERATING
OCHS 5-1	15-065-23419-00-00	139127	WHITE ANTICLINE	PROD	KS	GRAHAM	WHITE	LANSING J, K, L	5-7S-23W N2 SE SE	H&C OIL OPERATING
PFEIFER 1-21	15-065-23378-00-00	138866	NCKU-4	SHUT IN	KS	GRAHAM	KNOBLE	LANSING-D-F	21-9S-25W	COACHMAN ENERGY OP
PINNICK 29-1	15-065-23677-00-00	141193	N. WHITE ANTICLINE	PROD	KS	GRAHAM	WHITE NORTHWEST	LANSING J, K	29-6S-23W	H&C OIL OPERATING
RICHMEIER UNIT 35-1	15-065-24005-00-00	145878	PLATTSBURG	PROD	KS	GRAHAM	HOLLEY WEST	LANSING I, J	35-8S-25W	H&C OIL OPERATING
RINGNECK 21-1	15-065-23602-00-00	140696	HOOSIER-HAUSER	PROD	KS	GRAHAM	HAUSER	LANSING A, J, K	21-6S-23W SW	H&C OIL OPERATING
ROSALIE 17-1	15-065-23951-00-00	144162	PLATTSBURG	PROD	KS	GRAHAM	HURLBUT WEST	LANSING H, J, K	17-9S-24W	H&C OIL OPERATING
ROSALIE 17-2	15-065-24016-00-00	144162	PLATTSBURG	PROD	KS	GRAHAM	HURLBUT WEST	LANSING K, L	17-9S-24W	H&C OIL OPERATING
ROSALIE 17-3	15-065-24061-00-00	144162	PLATTSBURG	PROD	KS	GRAHAM	HURLBUT WEST	LANSING C, D	17-9S-24W	H&C OIL OPERATING
SEEGER 9-1	15-065-23491-00-00	91875	WHITE ANTICLINE	SHUT IN	KS	GRAHAM	J A B NE	LANSING J	9-7S-23W	H&C OIL OPERATING
STEELSMITH 25-1	15-065-23732-00-00	141700	PLATTSBURG	PROD	KS	GRAHAM	DREIL	LANSING C, D, H, J, K	25-9S-25W	H&C OIL OPERATING
STEELSMITH 25-2	15-065-23917-00-00	141700	PLATTSBURG	PROD	KS	GRAHAM	DREIL	LANSING C, D, H, J, K	25-9S-25W	H&C OIL OPERATING
STINEMETZ 31-1	15-065-23421-00-00	139128	MT. VERNON	PROD	KS	GRAHAM	MOUNT VERNON NW	LANSING J	31-6S-22W	H&C OIL OPERATING
TIEN 2	15-065-00840-0001	N/A	N. WHITE ANTICLINE	SWD	KS	GRAHAM	WHITE NORTHEAST	Cedar Hills Sandstone	28-6S-23W	H&C OIL OPERATING
TIEN 28-1	15-065-23551-00-00	140325	N. WHITE ANTICLINE	PROD	KS	GRAHAM	WHITE NORTHEAST	LANSING A, C (Lansing D and H zones were squeezed)	28-6S-23W	H&C OIL OPERATING
TREXLER 15-1	15-065-23721-00-00	141588	WHITE ANTICLINE	SHUT IN	KS	GRAHAM	MOUNT ETNA SW	LANSING D	15-7S-23W	H&C OIL OPERATING
WALTERS 32-1	15-065-23600-00-00	92075	WHITE ANTICLINE	PROD	KS	GRAHAM	WHITE	LANSING J	32-6S-23W	H&C OIL OPERATING
WORCESTER 4-1	15-065-23562-00-00	140326	WHITE ANTICLINE	PROD	KS	GRAHAM	WHITE EAST	LANSING C, D, J	4-7S-23W	H&C OIL OPERATING
WYRILL 6-1	15-065-23606-00-00	140697	BECKMAN	PROD	KS	GRAHAM	CATTLE TRAIL	TORONTO (Lansing A was squeezed and Lansing F, H and J zones are behind a CIBP)	6-6S-23W	H&C OIL OPERATING

# Exhibit C

## Contracts

### Graham County, KS

<b>FIRST PARTY</b>	<b>SECOND PARTY</b>	<b>TYPE OF AGREEMENT</b>	<b>DATE OF AGREEMENT</b>	<b>CTY</b>	<b>ST</b>
Coffeyville Resources & Marketing, LLC	Coachman Energy, LLC	Crude Oil Purchase Agreement	March 16, 2018	All Coachman Properties	KS & NE
H&C Oil Operating, Inc.		JOA	September 1, 2007	Graham	KS
H&C Oil Operating, Inc.		JOA	June 1, 2009	Graham	KS
H&C Oil Operating, Inc.		JOA	September 1, 2007	Graham	KS
H&C Oil Operating, Inc.		JOA	August 10, 2009	Graham	KS
H&C Oil Operating, Inc.		JOA	June 1, 2009	Graham	KS