

KANSAS CORPORATION COMMISSION
OIL & GAS CONSERVATION DIVISION

Form T-1
July 2014

Form must be Typed
Form must be Signed
All blanks must be Filled

**REQUEST FOR CHANGE OF OPERATOR
TRANSFER OF INJECTION OR SURFACE PIT PERMIT**

Form KSONA-1, Certification of Compliance with the Kansas Surface Owner Notification Act,
MUST be submitted with this form.

Check Applicable Boxes:

- Oil Lease: No. of Oil Wells _____ **
- Gas Lease: No. of Gas Wells _____ **
- Gas Gathering System: _____
- Saltwater Disposal Well - Permit No.: _____
Spot Location: _____ feet from N / S Line
_____ feet from E / W Line
- Enhanced Recovery Project Permit No.: _____
Entire Project: Yes No
Number of Injection Wells _____ **

Field Name: _____

**** Side Two Must Be Completed.**

Effective Date of Transfer: _____

KS Dept of Revenue Lease No.: _____

Lease Name: _____

_____ Sec. _____ Twp. _____ R. _____ E W

Legal Description of Lease: _____

County: _____

Production Zone(s): _____

Injection Zone(s): _____

Surface Pit Permit No.: _____
(API No. if Drill Pit, WO or Haul)

_____ feet from N / S Line of Section

_____ feet from E / W Line of Section

Type of Pit: Emergency Burn Settling Haul-Off Workover Drilling

Past Operator's License No. _____

Contact Person: _____

Past Operator's Name & Address: _____

Phone: _____

Title: _____

Signature: _____

New Operator's License No. _____

Contact Person: _____

New Operator's Name & Address: _____

Phone: _____

Oil / Gas Purchaser: _____

Date: _____

Title: _____

Signature: _____

Acknowledgment of Transfer: The above request for transfer of injection authorization, surface pit permit # _____ has been noted, approved and duly recorded in the records of the Kansas Corporation Commission. This acknowledgment of transfer pertains to Kansas Corporation Commission records only and does not convey any ownership interest in the above injection well(s) or pit permit.

_____ is acknowledged as
the new operator and may continue to inject fluids as authorized by
Permit No.: _____ . Recommended action: _____

Date: _____
Authorized Signature

_____ is acknowledged as
the new operator of the above named lease containing the surface pit
permitted by No.: _____ .

Date: _____
Authorized Signature

DISTRICT _____ EPR _____ PRODUCTION _____ UIC _____

KANSAS CORPORATION COMMISSION
OIL & GAS CONSERVATION DIVISION

Form KSONA-1

July 2014

Form Must Be Typed

Form must be Signed

All blanks must be Filled

**CERTIFICATION OF COMPLIANCE WITH THE
KANSAS SURFACE OWNER NOTIFICATION ACT**

This form must be submitted with all Forms C-1 (Notice of Intent to Drill); CB-1 (Cathodic Protection Borehole Intent); T-1 (Request for Change of Operator Transfer of Injection or Surface Pit Permit); and CP-1 (Well Plugging Application). Any such form submitted without an accompanying Form KSONA-1 will be returned.

Select the corresponding form being filed: C-1 (Intent) CB-1 (Cathodic Protection Borehole Intent) T-1 (Transfer) CP-1 (Plugging Application)

OPERATOR: License # _____

Name: _____

Address 1: _____

Address 2: _____

City: _____ State: _____ Zip: _____ + _____

Contact Person: _____

Phone: (_____) _____ Fax: (_____) _____

Email Address: _____

Well Location:

____ - ____ - ____ - ____ Sec. ____ Twp. ____ S. R. ____ East West

County: _____

Lease Name: _____ Well #: _____

If filing a Form T-1 for multiple wells on a lease, enter the legal description of the lease below:

Surface Owner Information:

Name: _____

Address 1: _____

Address 2: _____

City: _____ State: _____ Zip: _____ + _____

When filing a Form T-1 involving multiple surface owners, attach an additional sheet listing all of the information to the left for each surface owner. Surface owner information can be found in the records of the register of deeds for the county, and in the real estate property tax records of the county treasurer.

If this form is being submitted with a Form C-1 (Intent) or CB-1 (Cathodic Protection Borehole Intent), you must supply the surface owners and the KCC with a plat showing the predicted locations of lease roads, tank batteries, pipelines, and electrical lines. The locations shown on the plat are preliminary non-binding estimates. The locations may be entered on the Form C-1 plat, Form CB-1 plat, or a separate plat may be submitted.

Select one of the following:

- I certify that, pursuant to the Kansas Surface Owner Notice Act (House Bill 2032), I have provided the following to the surface owner(s) of the land upon which the subject well is or will be located: 1) a copy of the Form C-1, Form CB-1, Form T-1, or Form CP-1 that I am filing in connection with this form; 2) if the form being filed is a Form C-1 or Form CB-1, the plat(s) required by this form; and 3) my operator name, address, phone number, fax, and email address.
- I have not provided this information to the surface owner(s). I acknowledge that, because I have not provided this information, the KCC will be required to send this information to the surface owner(s). To mitigate the additional cost of the KCC performing this task, I acknowledge that I must provide the name and address of the surface owner by filling out the top section of this form and that I am being charged a \$30.00 handling fee, payable to the KCC, which is enclosed with this form.

If choosing the second option, submit payment of the \$30.00 handling fee with this form. If the fee is not received with this form, the KSONA-1 form and the associated Form C-1, Form CB-1, Form T-1, or Form CP-1 will be returned.

I hereby certify that the statements made herein are true and correct to the best of my knowledge and belief.

Date: _____ Signature of Operator or Agent: _____ Title: _____

STATE OF KANSAS, LANE COUNTY, SS

This instrument was filed for record on the

25 day of October

A.D. 2018 at 8:50 o'clock A.M and

fully recorded in Book 121 on page 50

Fee \$212

Debra Panzer Deputy

ASSIGNMENT OF OIL AND GAS LEASE

Register of Deeds

KNOW ALL MEN BY THESE PRESENTS:

That the undersigned, Scout Exploration Corp., an Oklahoma corporation, hereinafter called Assignor, for and in consideration of Ten and other Dollars (\$10.00), the receipt of which is hereby acknowledged, does hereby sell, assign, transfer and set over unto:

SERENITY LLC

P.O. BOX 157

MOUNT HOPE, KS 67108

hereinafter called Assignee, all of Assignor's working interest in and to the following Oil and Gas Leases:

Lessor: Buena Vista I, LLC, and Buena Vista II, LLC, both limited liability companies
Lessee: Scout Exploration Corp.
Date: February 24, 2010
Recorded: Book 130, Page 151
Description: The Southwest Quarter (SW ¼) In Section 18, Township 17 South, Range 29 West, Lane County, Kansas

Lessor: Buena Vista 1, LLC and Buena Vista 2, LLC, both limited liability companies
Lessee: Scout Exploration Corp.
Date: February 24, 2010
Recorded: Book 130, Page 152
Description: The Southeast Quarter (SE ¼) In Section 18, Township 17 South, Range 29 West, Lane County, Kansas

together with the rights incident thereto and the personal property thereon, appurtenant thereto, or used or obtained in connection therewith. This assignment is made without any warranty of title, either expressed or implied. This assignment is subject to the terms and conditions of the oil and gas lease described herein and to all royalty, overriding royalty and other interests of record.

All of the provisions of this Assignment shall be available to and binding upon the respective heirs, executors, administrators, successors and assigns of the Assignor and Assignee herein.

Executed this 13 day of August, 2018, but effective October 1, 2018.

SCOUT EXPLORATION CORP.

J. Kyle Carter
By: J. Kyle Carter
Title: President


CORPORATE ACKNOWLEDGMENT

STATE OF OKLAHOMA)
COUNTY OF OKLAHOMA) ss:

BE IT REMEMBERED, that before me, the undersigned, a Notary Public in and for the County and State aforesaid, appeared J. Kyle Carter, in the capacity of President of Scout Exploration Corp., a Corporation duly organized, incorporated and existing under and by virtue of the Laws of the State of Oklahoma, who is personally known to me to be the same person who executed the above and foregoing instrument of writing, as such officer, and such person duly acknowledged the execution of the same to be the act and deed of said corporation.

IN WITNESS WHEREOF, I have hereunto subscribed my hand and affixed my notarial seal on August 13, 2018.

My commission expires: 12.15.2019
My commission number: 99019986



Emily M. Wiser
Notary Public
Name: Emily M. Wiser

NUMERICAL
DIRECT
INDIRECT
COMP. ORIG.
COMPUTER

This instrument was filed for record on the

25th day of October

A.D. 2018 at 8 o'clock A-M and

July recorded in Book 61 on page 40

Fee 21⁰⁰

Debra Panzer Deputy

Register of Deeds

ASSIGNMENT OF OIL AND GAS LEASE

NUMERICAL
DIRECT
INDIRECT
COMP. ORIG.
COMPUTER

KNOW ALL MEN BY THESE PRESENTS:

That the undersigned, J. H. Hutchison, Inc., an Oklahoma corporation, hereinafter called Assignor, for and in consideration of Ten and other Dollars (\$10.00), the receipt of which is hereby acknowledged, does hereby sell, assign, transfer and set over unto:

SERENITY LLC
P.O. BOX 157
MOUNT HOPE, KS 67108

hereinafter called Assignee, all of Assignor's working interest in and to the following Oil and Gas Leases:

Lessor: Buena Vista I, LLC, and Buena Vista II, LLC, both limited liability companies
Lessee: Scout Exploration Corp.
Date: February 24, 2010
Recorded: Book 130, Page 151
Description: The Southwest Quarter (SW ¼) In Section 18, Township 17 South, Range 29 West, Lane County, Kansas

Lessor: Buena Vista 1, LLC and Buena Vista 2, LLC, both limited liability companies
Lessee: Scout Exploration Corp.
Date: February 24, 2010
Recorded: Book 130, Page 152
Description: The Southeast Quarter (SE ¼) In Section 18, Township 17 South, Range 29 West, Lane County, Kansas

together with the rights incident thereto and the personal property thereon, appurtenant thereto, or used or obtained in connection therewith. This assignment is made without any warranty of title, either expressed or implied. This assignment is subject to the terms and conditions of the oil and gas lease described herein and to all royalty, overriding royalty and other interests of record.

All of the provisions of this Assignment shall be available to and binding upon the respective heirs, executors, administrators, successors and assigns of the Assignor and Assignee herein.

Executed this 13 day of August, 2018, but effective October 1, 2018.

J. H. HUTCHISON, INC.

James H. Hutchison

By: James H. Hutchison

Title: President


CORPORATE ACKNOWLEDGMENT

STATE OF OKLAHOMA)
COUNTY OF OKLAHOMA) ss:

BE IT REMEMBERED, that before me, the undersigned, a Notary Public in and for the County and State aforesaid, appeared James H. Hutchison, in the capacity of President of J. H. Hutchison, Inc., a Corporation duly organized, incorporated and existing under and by virtue of the Laws of the State of Oklahoma, who is personally known to me to be the same person who executed the above and foregoing instrument of writing, as such officer, and such person duly acknowledged the execution of the same to be the act and deed of said corporation.

8/13 IN WITNESS WHEREOF, I have hereunto subscribed my hand and affixed my notarial seal on 2018.

My commission expires: 08/15/2020
My commission number: 12007658



STATE OF KANSAS, LANE COUNTY, SS
This instrument was filed for record on the
25th day of October
A.D. 2018 at 8:05 o'clock A M and
duly recorded in Book 101 on page 41
Fee \$21.00
Debra Penner, Deputy
Register of Deeds

NUMERICAL
DIRECT
INDIRECT
✓ COMP. ORIG.
✓ COMPUTER

ASSIGNMENT OF OIL AND GAS LEASE

KNOW ALL MEN BY THESE PRESENTS:

That the undersigned, Scout Royalty Corp., an Oklahoma corporation, hereinafter called Assignor, for and in consideration of Ten and other Dollars (\$10.00), the receipt of which is hereby acknowledged, does hereby sell, assign, transfer and set over unto:
SERENITY LLC
P.O. BOX 157
MOUNT HOPE, KS 67108
hereinafter called Assignee, all of Assignor's interest in and to the following Oil and Gas Leases:

Lessor: Buena Vista I, LLC, and Buena Vista II, LLC, both limited liability companies
Lessee: Scout Exploration Corp.
Date: February 24, 2010
Recorded: Book 130, Page 151
Description: The Southwest Quarter (SW ¼) In Section 18, Township 17 South, Range 29 West, Lane County, Kansas

Lessor: Buena Vista 1, LLC and Buena Vista 2, LLC, both limited liability companies
Lessee: Scout Exploration Corp.
Date: February 24, 2010
Recorded: Book 130, Page 152
Description: The Southeast Quarter (SE ¼) In Section 18, Township 17 South, Range 29 West, Lane County, Kansas

together with the rights incident thereto and the personal property thereon, appurtenant thereto, or used or obtained in connection therewith. This assignment is made without any warranty of title, either expressed or implied. This assignment is subject to the terms and conditions of the oil and gas lease described herein and to all royalty, overriding royalty and other interests of record.

All of the provisions of this Assignment shall be available to and binding upon the respective heirs, executors, administrators, successors and assigns of the Assignor and Assignee herein.

Executed this 24th day of August, 2018, but effective October 1, 2018.

SCOUT ROYALTY CORP.


James H. Hutchison
By: James H. Hutchison
Title: President

CORPORATE ACKNOWLEDGMENT

STATE OF Kansas)
COUNTY OF Lane) ss:

BE IT REMEMBERED, that before me, the undersigned, a Notary Public in and for the County and State aforesaid, appeared James H. Hutchison, in the capacity of President of Scout Royalty Corp., a Corporation duly organized, incorporated and existing under and by virtue of the Laws of the State of Oklahoma, who is personally known to me to be the same person who executed the above and foregoing instrument of writing, as such officer, and such person duly acknowledged the execution of the same to be the act and deed of said corporation.

IN WITNESS WHEREOF, I have hereunto subscribed my hand and affixed my notarial seal on
August 24, 2018.



Darla R. Schmalzried
Notary Public
Printed Name: Darla R. Schmalzried

My commission expires: 11-29-2021
My commission number: —

This instrument was filed for record on the

25th day of October

A.D. 2018 at 8:10 o'clock A M and

duly recorded in Book 61 on page 42

Fee \$21⁰⁰

Debra Payne, Deputy

Register of Deeds

ASSIGNMENT OF OIL AND GAS LEASE

NUMERICAL
DIRECT
INDIRECT
COMP. ORIG.
COMPUTER

KNOW ALL MEN BY THESE PRESENTS:

That the undersigned, Davison Investments, Inc., a Kansas corporation, hereinafter called Assignor, for and in consideration of Ten and other Dollars (\$10.00), the receipt of which is hereby acknowledged, does hereby sell, assign, transfer and set over unto:

SERENITY LLC

P. O. BOX 157

MOUNT HOPE, K.S. 67108

Hereinafter called Assignee, all of Assignor's working interest in and to the following Oil and Gas Leases:

Lessor: Buena Vista I, LLC, and Buena Vista II, LLC, both limited liability companies
Lessee: Scout Exploration Corp.
Date: February 24, 2010
Recorded: Book 130, Page 151
Description: The Southwest Quarter (SW ¼) In Section 18, Township 17 South, Range 29 West, Lane County, Kansas

Lessor: Buena Vista 1, LLC and Buena Vista 2, LLC, both limited liability companies
Lessee: Scout Exploration Corp.
Date: February 24, 2010
Recorded: Book 130, Page 152
Description: The Southeast Quarter (SE ¼) In Section 18, Township 17 South, Range 29 West, Lane County, Kansas

together with the rights incident thereto and the personal property thereon, appurtenant thereto, or used or obtained in connection therewith. This assignment is made without any warranty of title, either expressed or implied. This assignment is subject to the terms and conditions of the oil and gas lease described herein and to all royalty, overriding royalty and other interests of record.

All of the provisions of this Assignment shall be available to and binding upon the respective heirs, executors, administrators, successors and assigns of the Assignor and Assignee herein.

Executed this 20th day of September, 2018, but effective October 1, 2018.

ASSIGNOR:
Davison Investments, Inc., by:

DeAnne Davison
DeAnne Davison, President

ACKNOWLEDGMENT

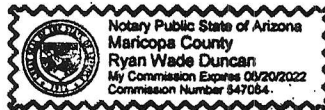
STATE OF AZ)
COUNTY OF Maricopa) ss:

BE IT REMEMBERED, that before me, the undersigned, a Notary Public in and for the County and State aforesaid, appeared DeAnne Davison, in the capacity of President of Davison Investments, Inc., a Kansas corporation, who is personally known to me to be the same person who executed the above and foregoing instrument of writing, and such person duly acknowledged the execution of the same, on behalf of said corporation.

IN WITNESS WHEREOF, I have hereunto subscribed my hand and affixed my notarial seal on 9/20, 2018.

Ryan Wade Duncan
Notary Public

My appointment expires: 06-20-2022



STATE OF KANSAS, LANE COUNTY, SS
his instrument was filed for record on the
5th day of October
A.D. 2018 at 8:15 o'clock A M and
duly recorded in Book 61 on page 43
Fee 212

NUMERICAL
DIRECT
INDIRECT
COMP. ORIG.
COMPUTER

Debra Parnes Deputy ASSIGNMENT OF OIL AND GAS LEASE

Register of Deeds
KNOW ALL MEN BY THESE PRESENTS:

That the undersigned, DMCX LLC, hereinafter called Assignor, for and in consideration of Ten and other Dollars (\$10.00), the receipt of which is hereby acknowledged, does hereby sell, assign, transfer and set over unto:
SERENITY LLC
P. O. BOX 157
MOUNT HOPE, KS, 67108
hereinafter called Assignee, all of Assignor's working interest in and to the following Oil and Gas Leases:

Lessor: Buena Vista I, LLC, and Buena Vista II, LLC, both limited liability companies
Lessee: Scout Exploration Corp.
Date: February 24, 2010
Recorded: Book 130, Page 151
Description: The Southwest Quarter (SW ¼) In Section 18, Township 17 South, Range 29 West, Lane County, Kansas

Lessor: Buena Vista 1, LLC and Buena Vista 2, LLC, both limited liability companies
Lessee: Scout Exploration Corp.
Date: February 24, 2010
Recorded: Book 130, Page 152
Description: The Southeast Quarter (SE ¼) In Section 18, Township 17 South, Range 29 West, Lane County, Kansas

together with the rights incident thereto and the personal property thereon, appurtenant thereto, or used or obtained in connection therewith. This assignment is made without any warranty of title, either expressed or implied. This assignment is subject to the terms and conditions of the oil and gas lease described herein and to all royalty, overriding royalty and other interests of record.

All of the provisions of this Assignment shall be available to and binding upon the respective heirs, executors, administrators, successors and assigns of the Assignor and Assignee herein.

Executed this 13th day of August, 2018, but effective October 1, 2018.

ASSIGNOR:

Darla Schmalzried
DMCX LLC
By: Darla Schmalzried
Title: Member

ACKNOWLEDGMENT

STATE OF Kansas)
COUNTY OF lane) ss:

BE IT REMEMBERED, that before me, the undersigned, a Notary Public in and for the County and State aforesaid, appeared Darla Schmalzried, in his capacity as Member of DMCX LLC, who is personally known to me to be the same person who executed the above and foregoing instrument of writing, and such person duly acknowledged the execution of the same.

IN WITNESS WHEREOF, I have hereunto subscribed my hand and affixed my notarial seal on August 13, 2018.

Kelli M James
Notary Public

My appointment expires:



STATE OF KANSAS, LANE COUNTY, SS
This instrument was filed for record on the
25th day of October
A.D. 2018 at 8:20 o'clock AM and
duly recorded in Book 101 on page 44
Fee 21.00
Debra Panzer, Deputy
Register of Deeds

NUMERICAL
DIRECT
INDIRECT
COMP. ORIG.
COMPUTER

ASSIGNMENT OF OIL AND GAS LEASE

KNOW ALL MEN BY THESE PRESENTS:

That the undersigned, Boardman Petroleum, LLC, hereinafter called Assignor, for and in consideration of Ten and other Dollars (\$10.00), the receipt of which is hereby acknowledged, does hereby sell, assign, transfer and set over unto: SERENITY LLC
P.O. BOX 157
MOUNT HOPE, KS 67108

hereinafter called Assignee, all of Assignor's working interest in and to the following Oil and Gas Leases:

Lessor: Buena Vista I, LLC, and Buena Vista II, LLC, both limited liability companies
Lessee: Scout Exploration Corp.
Date: February 24, 2010
Recorded: Book 130, Page 151
Description: The Southwest Quarter (SW ¼) In Section 18, Township 17 South, Range 29 West, Lane County, Kansas


Lessor: Buena Vista 1, LLC and Buena Vista 2, LLC, both limited liability companies
Lessee: Scout Exploration Corp.
Date: February 24, 2010
Recorded: Book 130, Page 152
Description: The Southeast Quarter (SE ¼) In Section 18, Township 17 South, Range 29 West, Lane County, Kansas

together with the rights incident thereto and the personal property thereon, appurtenant thereto, or used or obtained in connection therewith. This assignment is made without any warranty of title, either expressed or implied. This assignment is subject to the terms and conditions of the oil and gas lease described herein and to all royalty, overriding royalty and other interests of record.

All of the provisions of this Assignment shall be available to and binding upon the respective heirs, executors, administrators, successors and assigns of the Assignor and Assignee herein.

Executed this 20th day of Aug, 2018, but effective October 1, 2018.

ASSIGNOR



Boardman Petroleum, LLC
By: Robert Boardman
Title: Member

ACKNOWLEDGMENT


STATE OF Kansas)
COUNTY OF Ellis) ss:

BE IT REMEMBERED, that before me, the undersigned, a Notary Public in and for the County and State aforesaid, appeared Robert Boardman, in his capacity as Member of Boardman Petroleum, LLC, who is personally known to me to be the same person who executed the above and foregoing instrument of writing, and such person duly acknowledged the execution of the same.

IN WITNESS WHEREOF, I have hereunto subscribed my hand and affixed my notarial seal on 9/20, 2018.


Notary Public

My appointment expires:



44

STATE OF KANSAS, LANE COUNTY, SS

This instrument was filed for record on the

25th day of October

A.D. 2018 at 9:25 o'clock A M and

duly recorded in Book 61 on page 45

Fee 21.00

Debra Pinnas, Deputy

ASSIGNMENT OF OIL AND GAS LEASE

Register of Deeds

KNOW ALL MEN BY THESE PRESENTS:

That the undersigned, Amy S. Leiker, an individual, hereinafter called Assignor, for and in consideration of Ten and other Dollars (\$10.00), the receipt of which is hereby acknowledged, does hereby sell, assign, transfer and set over

unto: SERENITY LLC

P.O. BOX 157

MOUNT HOPE, KS 67108

hereinafter called Assignee, all of Assignor's working interest in and to the following Oil and Gas Leases:

Lessor: Buena Vista I, LLC, and Buena Vista II, LLC, both limited liability companies

Lessee: Scout Exploration Corp.

Date: February 24, 2010

Recorded: Book 130, Page 151

Description: The Southwest Quarter (SW 1/4) In Section 18, Township 17 South, Range 29 West, Lane County, Kansas

Lessor: Buena Vista 1, LLC and Buena Vista 2, LLC, both limited liability companies

Lessee: Scout Exploration Corp.

Date: February 24, 2010

Recorded: Book 130, Page 152

Description: The Southeast Quarter (SE 1/4) In Section 18, Township 17 South, Range 29 West, Lane County, Kansas

together with the rights incident thereto and the personal property thereon, appurtenant thereto, or used or obtained in connection therewith. This assignment is made without any warranty of title, either expressed or implied. This assignment is subject to the terms and conditions of the oil and gas lease described herein and to all royalty, overriding royalty and other interests of record.

All of the provisions of this Assignment shall be available to and binding upon the respective heirs, executors, administrators, successors and assigns of the Assignor and Assignee herein.

Executed this 13 day of August, 2018, but effective October 6, 2018.

ASSIGNOR:

x Amy S. Leiker
Amy S. Leiker

ACKNOWLEDGMENT

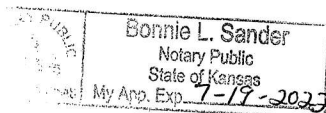
STATE OF KS)
COUNTY OF ELLIS) ss:

BE IT REMEMBERED, that before me, the undersigned, a Notary Public in and for the County and State aforesaid, appeared Amy S. Leiker, an individual, who is personally known to me to be the same person who executed the above and foregoing instrument of writing, and such person duly acknowledged the execution of the same.

IN WITNESS WHEREOF, I have hereunto subscribed my hand and affixed my notarial seal on 8-13, 2018.

Bonnie L. Sander
Notary Public

My appointment expires:



NUMERICAL
DIRECT
INDIRECT
COMP. ORIG.
COMPUTER

STATE OF KANSAS, LANE COUNTY, SS
This instrument was filed for record on the
25th day of October
A.D. 2018 at 8:30 o'clock A M and
duly recorded in Book 61 on page 46
Fee 21.00
Debra Panger Deputy
Register of Deeds

ASSIGNMENT OF OIL AND GAS LEASE

NUMERICAL
DIRECT
INDIRECT
COMP. ORIG.
COMPUTER

KNOW ALL MEN BY THESE PRESENTS:

That the undersigned, JWD Investments, Inc., a Kansas corporation, hereinafter called Assignor, for and in consideration of Ten and other Dollars (\$10.00), the receipt of which is hereby acknowledged, does hereby sell, assign, transfer and set over unto:

SERENITY LLC
P. O. BOX 157

MOUNT HOPE, KS 67108

hereinafter called Assignee, all of Assignor's working interest in and to the following Oil and Gas Leases:

Lessor: Buena Vista I, LLC, and Buena Vista II, LLC, both limited liability companies
Lessee: Scout Exploration Corp.
Date: February 24, 2010
Recorded: Book 130, Page 151
Description: The Southwest Quarter (SW ¼) In Section 18, Township 17 South, Range 29 West, Lane County, Kansas

Lessor: Buena Vista 1, LLC and Buena Vista 2, LLC, both limited liability companies
Lessee: Scout Exploration Corp.
Date: February 24, 2010
Recorded: Book 130, Page 152
Description: The Southeast Quarter (SE ¼) In Section 18, Township 17 South, Range 29 West, Lane County, Kansas

together with the rights incident thereto and the personal property thereon, appurtenant thereto, or used or obtained in connection therewith. This assignment is made without any warranty of title, either expressed or implied. This assignment is subject to the terms and conditions of the oil and gas lease described herein and to all royalty, overriding royalty and other interests of record.

All of the provisions of this Assignment shall be available to and binding upon the respective heirs, executors, administrators, successors and assigns of the Assignor and Assignee herein.

Executed this 10 day of August, 2018, but effective OCTOBER 1, 2018.

ASSIGNOR:
JWD Investments, Inc., a Kansas corporation, by:

John Davison
John Davison
Title: President

ACKNOWLEDGMENT


STATE OF KANSAS)
COUNTY OF Wess) ss:

BE IT REMEMBERED, that before me, the undersigned, a Notary Public in and for the County and State aforesaid, appeared John Davison, in the capacity of President of JWD Investments, Inc., a Kansas corporation, who is personally known to me to be the same person who executed the above and foregoing instrument of writing, and such person duly acknowledged the execution of the same, on behalf of said corporation.

IN WITNESS WHEREOF, I have hereunto subscribed my hand and affixed my notarial seal on August 10, 2018.

Emily Cable
Notary Public

My appointment expires: 6.27.2020



STATE OF KANSAS, LANE COUNTY, SS

This instrument was filed for record on the

25th day of October

A.D. 2018 at 8:35 o'clock A M and

duly recorded in Book 61 on page 47

Fee 212

Debra K. Miller

ASSIGNMENT OF OIL AND GAS LEASE

Register of Deeds

NUMERICAL
DIRECT
INDIRECT
COMP. ORIG.
COMPUTER

KNOW ALL MEN BY THESE PRESENTS:

That the undersigned, D. K. Miller Exploration, Inc., a Montana corporation, hereinafter called Assignor, for and in consideration of Ten and other Dollars (\$10.00), the receipt of which is hereby acknowledged, does hereby sell, assign, transfer and set over unto:

SERENITY LLC

P. O. BOX 157

MOUNT HOPE, KS, 67108

hereinafter called Assignee, all of Assignor's working interest in and to the following Oil and Gas Leases:

Lessor: Buena Vista I, LLC, and Buena Vista II, LLC, both limited liability companies
Lessee: Scout Exploration Corp.
Date: February 24, 2010
Recorded: Book 130, Page 151
Description: The Southwest Quarter (SW ¼) In Section 18, Township 17 South, Range 29 West, Lane County, Kansas

Lessor: Buena Vista 1, LLC and Buena Vista 2, LLC, both limited liability companies
Lessee: Scout Exploration Corp.
Date: February 24, 2010
Recorded: Book 130, Page 152
Description: The Southeast Quarter (SE ¼) In Section 18, Township 17 South, Range 29 West, Lane County, Kansas

together with the rights incident thereto and the personal property thereon, appurtenant thereto, or used or obtained in connection therewith. This assignment is made without any warranty of title, either expressed or implied. This assignment is subject to the terms and conditions of the oil and gas lease described herein and to all royalty, overriding royalty and other interests of record.

All of the provisions of this Assignment shall be available to and binding upon the respective heirs, executors, administrators, successors and assigns of the Assignor and Assignee herein.

Executed this 30 day of Aug, 2018, but effective October 1, 2018.

ASSIGNOR:
D. K. Miller Exploration, Inc., a Montana corporation, by:

Debra K. Miller

Debra K. Miller
Title: President

ACKNOWLEDGMENT

STATE OF MONTANA)
COUNTY OF Yellowstone) ss:


BE IT REMEMBERED, that before me, the undersigned, a Notary Public in and for the County and State aforesaid, appeared Debra K. Miller, in the capacity of President of D. K. Miller Exploration, Inc., a Montana corporation, who is personally known to me to be the same person who executed the above and foregoing instrument of writing, and such person duly acknowledged the execution of the same, on behalf of said corporation.

IN WITNESS WHEREOF, I have hereunto subscribed my hand and affixed my notarial seal on August 20th, 2018.

Carisa Rose Hamrell

Notary Public

My appointment expires: July 18, 2020



TATE OF KANSAS, LANE COUNTY, SS
his instrument was filed for record on the
5th day of October
.D. 2018 at 8:40 o'clock A M and
uly recorded In Book 61 on page 48
Fee 212
Debra Jones, Deputy
Register of Deeds

NUMERICAL
DIRECT
INDIRECT
COMP. ORIG.
COMPUTER

ASSIGNMENT OF OIL AND GAS LEASE

KNOW ALL MEN BY THESE PRESENTS:

That the undersigned, Omega, Inc., a Kansas corporation, hereinafter called Assignor, for and in consideration of Ten and other Dollars (\$10.00), the receipt of which is hereby acknowledged, does hereby sell, assign, transfer and set over unto:

SERENITY LLC
P.O. BOX 157

MOUNT HOPE, KS 67108

hereinafter called Assignee, all of Assignor's working interest in and to the following Oil and Gas Leases:

Lessor: Buena Vista I, LLC, and Buena Vista II, LLC, both limited liability companies
Lessee: Scout Exploration Corp.
Date: February 24, 2010
Recorded: Book 130, Page 151
Description: The Southwest Quarter (SW ¼) In Section 18, Township 17 South, Range 29 West, Lane County, Kansas

Lessor: Buena Vista 1, LLC and Buena Vista 2, LLC, both limited liability companies
Lessee: Scout Exploration Corp.
Date: February 24, 2010
Recorded: Book 130, Page 152
Description: The Southeast Quarter (SE ¼) In Section 18, Township 17 South, Range 29 West, Lane County, Kansas

together with the rights incident thereto and the personal property thereon, appurtenant thereto, or used or obtained in connection therewith. This assignment is made without any warranty of title, either expressed or implied. This assignment is subject to the terms and conditions of the oil and gas lease described herein and to all royalty, overriding royalty and other interests of record.

All of the provisions of this Assignment shall be available to and binding upon the respective heirs, executors, administrators, successors and assigns of the Assignor and Assignee herein.

Executed this 23rd August day of August, 2018, but effective October 1, 2018.

ASSIGNOR:
Omega, Inc., a Kansas corporation, by:


Thomas Larson
Thomas Larson
Title: President

ACKNOWLEDGMENT

STATE OF KANSAS)
COUNTY OF Barton) ss:

BE IT REMEMBERED, that before me, the undersigned, a Notary Public in and for the County and State aforesaid, appeared Thomas Larson, in the capacity of President of Omega, Inc., a Kansas corporation, who is personally known to me to be the same person who executed the above and foregoing instrument of writing, and such person duly acknowledged the execution of the same, on behalf of said corporation.

IN WITNESS WHEREOF, I have hereunto subscribed my hand and affixed my notarial seal on Aug. 23rd, 2018.



My appointment expires: 5/5/2020

Debra J Jones
Notary Public

STATE OF KANSAS, LANE COUNTY, SS

This instrument was filed for record on the

25th day of October

A.D. 2018 at 8:45 o'clock A M and

duly recorded in Book 61 on page 49

Fee 21⁰⁰

Debra Panzner, Deputy

ASSIGNMENT OF OIL AND GAS LEASE

Register of Deeds

NUMERICAL
DIRECT
INDIRECT
COMP. ORIG.
COMPUTER

KNOW ALL MEN BY THESE PRESENTS:

That the undersigned, Rivendell Resources, LLC, hereinafter called Assignor, for and in consideration of Ten and other Dollars (\$10.00), the receipt of which is hereby acknowledged, does hereby sell, assign, transfer and set over unto:

SERENITY LLC

P.O. BOX 157

MOUNT HOPE, KS 67108.

hereinafter called Assignee, all of Assignor's working interest in and to the following Oil and Gas Leases:

Lessor: Buena Vista I, LLC, and Buena Vista II, LLC, both limited liability companies
Lessee: Scout Exploration Corp.
Date: February 24, 2010
Recorded: Book 130, Page 151
Description: The Southwest Quarter (SW ¼) In Section 18, Township 17 South, Range 29 West, Lane County, Kansas

Lessor: Buena Vista 1, LLC and Buena Vista 2, LLC, both limited liability companies
Lessee: Scout Exploration Corp.
Date: February 24, 2010
Recorded: Book 130, Page 152
Description: The Southeast Quarter (SE ¼) In Section 18, Township 17 South, Range 29 West, Lane County, Kansas

together with the rights incident thereto and the personal property thereon, appurtenant thereto, or used or obtained in connection therewith. This assignment is made without any warranty of title, either expressed or implied. This assignment is subject to the terms and conditions of the oil and gas lease described herein and to all royalty, overriding royalty and other interests of record.

All of the provisions of this Assignment shall be available to and binding upon the respective heirs, executors, administrators, successors and assigns of the Assignor and Assignee herein.

Executed this 13 day of August, 2018, but effective October 1, 2018.

ASSIGNOR:

J Kyle Carter

Rivendell Resources, LLC

By: J. Kyle Carter


Title: Manager

ACKNOWLEDGEMENT

State of Oklahoma)
County of Oklahoma)

BE IT REMEMBERED, that before me, the undersigned, a Notary Public in and for the County and State aforesaid, appeared J. Kyle Carter, in the capacity of Manager of Rivendell Resources, LLC, duly organized, incorporated and existing under and by virtue of the Laws of the State of Oklahoma, who is personally known to me to be the same person who executed the above and foregoing instrument of writing, as such officer, and such person duly acknowledged the execution of the same to be the act and deed of said limited liability company.

IN WITNESS WHEREOF, I have hereunto subscribed my hand and affixed my notarial seal on August 13, 2018.



Emily M. Wisner

Notary Public

My Commission Expires: 12.15.2019

My Commission Number: 99019985