

KANSAS CORPORATION COMMISSION
OIL & GAS CONSERVATION DIVISION

Form T-1
July 2014

Form must be Typed
Form must be Signed
All blanks must be Filled

**REQUEST FOR CHANGE OF OPERATOR
TRANSFER OF INJECTION OR SURFACE PIT PERMIT**

Form KSONA-1, Certification of Compliance with the Kansas Surface Owner Notification Act,
MUST be submitted with this form.

Check Applicable Boxes:

- Oil Lease: No. of Oil Wells _____ **
- Gas Lease: No. of Gas Wells _____ **
- Gas Gathering System: _____
- Saltwater Disposal Well - Permit No.: _____
Spot Location: _____ feet from N / S Line
_____ feet from E / W Line
- Enhanced Recovery Project Permit No.: _____
Entire Project: Yes No
Number of Injection Wells _____ **

Field Name: _____

**** Side Two Must Be Completed.**

Effective Date of Transfer: _____

KS Dept of Revenue Lease No.: _____

Lease Name: _____

_____ Sec. _____ Twp. _____ R. E W

Legal Description of Lease: _____

County: _____

Production Zone(s): _____

Injection Zone(s): _____

Surface Pit Permit No.: _____
(API No. if Drill Pit, WO or Haul)

_____ feet from N / S Line of Section

_____ feet from E / W Line of Section

Type of Pit: Emergency Burn Settling Haul-Off Workover Drilling

Past Operator's License No. _____

Contact Person: _____

Past Operator's Name & Address: _____

Phone: _____

Title: _____

Signature: _____

New Operator's License No. _____

Contact Person: _____

New Operator's Name & Address: _____

Phone: _____

Oil / Gas Purchaser: _____

Date: _____

Title: _____

Signature: _____

Acknowledgment of Transfer: The above request for transfer of injection authorization, surface pit permit # _____ has been noted, approved and duly recorded in the records of the Kansas Corporation Commission. This acknowledgment of transfer pertains to Kansas Corporation Commission records only and does not convey any ownership interest in the above injection well(s) or pit permit.

_____ is acknowledged as
the new operator and may continue to inject fluids as authorized by
Permit No.: _____ . Recommended action: _____

Date: _____
Authorized Signature

_____ is acknowledged as
the new operator of the above named lease containing the surface pit
permitted by No.: _____ .

Date: _____
Authorized Signature

DISTRICT _____	EPR _____	PRODUCTION _____	UIC _____
----------------	-----------	------------------	-----------

KANSAS CORPORATION COMMISSION
OIL & GAS CONSERVATION DIVISION

Form KSONA-1

July 2014

Form Must Be Typed

Form must be Signed

All blanks must be Filled

**CERTIFICATION OF COMPLIANCE WITH THE
KANSAS SURFACE OWNER NOTIFICATION ACT**

This form must be submitted with all Forms C-1 (Notice of Intent to Drill); CB-1 (Cathodic Protection Borehole Intent); T-1 (Request for Change of Operator Transfer of Injection or Surface Pit Permit); and CP-1 (Well Plugging Application). Any such form submitted without an accompanying Form KSONA-1 will be returned.

Select the corresponding form being filed: C-1 (Intent) CB-1 (Cathodic Protection Borehole Intent) T-1 (Transfer) CP-1 (Plugging Application)

OPERATOR: License # _____

Name: _____

Address 1: _____

Address 2: _____

City: _____ State: _____ Zip: _____ + _____

Contact Person: _____

Phone: (_____) _____ Fax: (_____) _____

Email Address: _____

Well Location:

____ - ____ - ____ - ____ Sec. ____ Twp. ____ S. R. ____ East West

County: _____

Lease Name: _____ Well #: _____

If filing a Form T-1 for multiple wells on a lease, enter the legal description of the lease below:

Surface Owner Information:

Name: _____

Address 1: _____

Address 2: _____

City: _____ State: _____ Zip: _____ + _____

When filing a Form T-1 involving multiple surface owners, attach an additional sheet listing all of the information to the left for each surface owner. Surface owner information can be found in the records of the register of deeds for the county, and in the real estate property tax records of the county treasurer.

If this form is being submitted with a Form C-1 (Intent) or CB-1 (Cathodic Protection Borehole Intent), you must supply the surface owners and the KCC with a plat showing the predicted locations of lease roads, tank batteries, pipelines, and electrical lines. The locations shown on the plat are preliminary non-binding estimates. The locations may be entered on the Form C-1 plat, Form CB-1 plat, or a separate plat may be submitted.

Select one of the following:

- I certify that, pursuant to the Kansas Surface Owner Notice Act (House Bill 2032), I have provided the following to the surface owner(s) of the land upon which the subject well is or will be located: 1) a copy of the Form C-1, Form CB-1, Form T-1, or Form CP-1 that I am filing in connection with this form; 2) if the form being filed is a Form C-1 or Form CB-1, the plat(s) required by this form; and 3) my operator name, address, phone number, fax, and email address.
- I have not provided this information to the surface owner(s). I acknowledge that, because I have not provided this information, the KCC will be required to send this information to the surface owner(s). To mitigate the additional cost of the KCC performing this task, I acknowledge that I must provide the name and address of the surface owner by filling out the top section of this form and that I am being charged a \$30.00 handling fee, payable to the KCC, which is enclosed with this form.

If choosing the second option, submit payment of the \$30.00 handling fee with this form. If the fee is not received with this form, the KSONA-1 form and the associated Form C-1, Form CB-1, Form T-1, or Form CP-1 will be returned.

I hereby certify that the statements made herein are true and correct to the best of my knowledge and belief.

Date: _____ Signature of Operator or Agent: _____ Title: _____

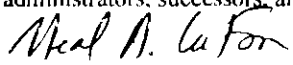
Assignment of Oil and Gas Lease and Bill of Sale


Know all men by these presents.

That the undersigned, Meridian Energy Inc. and Weston LaFon of 1475 N. Ward Cr., Franktown, CO 80116, and LaFon Energy Properties LLC of 49 Logan St., Denver, CO 80203, hereinafter called Assignors, for and in consideration of ten dollars (\$10.00) cash and other good and valuable consideration, the receipt and sufficiency of which is hereby acknowledged does hereby sell, assign, transfer, remise, release, and convey to New Age Oil LLC, 1563 Ridge Rd., Hays, KS 67601, hereinafter called Assignees, all working interest in the following described lands in Graham County, KS, described in Exhibit "A", including all real personal and intangible property and rights appurtenant to the lands described herein, and all well equipment, lines and appurtenances pertaining to the Meridian Energy #1 and #2 Mock wells. Properties assigned "as is, where is".

This assignment is made without warranty of title by Assignor, either express or implied, but with full substitution and subrogation of Assignee in and to all warranties and covenants made by Assignors' predecessors in title (if any) with respect to the above properties, rights and interest. This assignment is subject to existing burdens of record.

All of the provision of this assignment shall be available to and binding upon the respective heir, executors, administrators, successors, and assigns of the Assignor and Assignee herein. Effective date: November 1, 2018.


Executed this 6th day of November, 2018
Meridian Energy, Inc.
Neal A. LaFon, President


Executed this 9th day of November, 2018
LaFon Energy Properties LLC
Maxwell LaFon, President

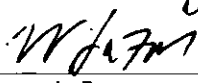

Executed this 7th day of November, 2018
Weston LaFon

EXHIBIT "A"

The following recorded leases are all located in Ellis, Co., KS with the legal description of, NE/4 sec. 17 11S-17W and Lessee of Meridian Energy Inc.

Lessor: John Dale Allenbaugh and Marcelyn K. Allenbaugh as Trustees U/I/T John Dale Allenbaugh dated August 17, 1998 and U/I/T Marcelyn K. Allenbaugh dated August 27, 1998
Lease Date: 7/20/2007
Recorded: Book 679 Page 188

Lessor: Betty Jane Mock Trustees of the Betty Jane Mock Trust No. 1, dated 7-1-87
Lease Date: 6/1/2007
Recorded: Book 691 Page 492

Lessor: Ethel R. Mock, a single person
Lease Date: 6/1/2007
Recorded: Book 691 Page 482

Lessor: Phyllis M. Jaco and Gene C. Jaco, her husband
Lease Date: 6/1/2007
Recorded: Book 691 Page 472

Lessor: Terry L. Strivings and Paul D. Strivings, her husband
Lease Date: 6/1/2007
Recorded: Book 694 Page 445

Lessor: Kathie C. Gross and James D. Gross, her husband
Lease Date: 6/1/2007
Recorded: Book 694 Page 457

Lessor: Lisa Ray Hynek and Kevin L. Hynek, her husband
Lease Date: 6/1/2007
Recorded: Book 694 Page 449

Lessor: Norman G. Mock, a single person
Lease Date: 6/1/2007
Recorded: Book 678 Page 346

Lessor: Bernice Mock Matson, a single person
Lease Date: 6/1/2007
Recorded: Book 691 Page 452

Lessor: Judith Mock Armstrong and Frank Armstrong, her husband
Lease Date: 6/1/2007
Recorded: Book 691 Page 454

Lessor: Charlene Meistrell, a single person
 Lease Date: 6/1/2007
 Recorded: Book 691 Page 464

Lessor: Jack D. Mock and Betty Mock, his wife
 Lease Date: 6/1/2007
 Recorded: Book 672 Page 574

Lessor: Thomas L. Mock and Madelyn C. Mock, his wife
 Lease Date: 6/1/2007
 Recorded: Book 691 Page 450

Lessor: Mock Properties, Inc., a Colorado Corporation
 Lease Date: 6/1/2007
 Recorded: Book 694 Page 453

Lessor: Elaine Adrian Gentilcore, a married woman dealing in her sole and separate property never living in the State of Kansas
 Lease Date: 6/1/2007
 Recorded: Book 691 Page 497

Lessor: Michael Sever, a single person
 Lease Date: 6/1/2007
 Recorded: Book 694 Page 463

Lessor: Elmo L. Carmichael and Lela M. Carmichael, as Co-Trustees of the Elmo and Lela Carmichael Trust Agreement, dated May 28, 2002
 Lease Date: 6/1/2007
 Recorded: Book 705 Page 669

Lessor: Craig L. Carmichael and Jane A. Carmichael, his wife
 Lease Date: 6/1/2007
 Recorded: Book 705 Page 664

Lessor: Kent E. Carmichael and Sandra Jane Carmichael, his wife
 Lease Date: 6/1/2007
 Recorded: Book 705 Page 653

Lessor: Kirk L. Harrison and Rhonda C. Harrison, his wife
 Lease Date: 6/1/2007
 Recorded: Book 705 Page 655

Lessor: Kim A. Harrison and Gretchen M. Harrison, his wife
 Lease Date: 6/1/2007
 Recorded: Book 691 Page 486

Lessor: Diane J. Harris, a single person
 Lease Date: 6/1/2007
 Recorded: Book 691 Page 476

Lessor: The First Christian Church of Plainville, Kansas, Inc
 Lease Date: 6/1/2007
 Recorded: Book 691 Page 488

Lessor: Fort Hays State University Foundation, f/k/a Fort Hays State Endowment Association
 Lease Date: 6/1/2007
 Recorded: Book 691 Page 490

Lessor: Barbara A. Gardels, a single person
 Lease Date: 6/1/2007
 Recorded: Book 691 Page 470

Lessor: Louise Osborn Gardels, a single person
 Lease Date: 6/1/2007
 Recorded: Book 691 Page 480

Lessor: Sylvia G. Wahl, a single woman
 Lease Date: 6/1/2007
 Recorded: Book 691 Page 474

Lessor: Patricia Ann Hougen and Roy E. Hougen, her husband
 Lease Date: 6/1/2007
 Recorded: Book 691 Page 484

Lessor: Cheryl L. Spreier, a married woman as her sole and separate property
 Lease Date: 6/1/2007
 Recorded: Book 705 Page 661

Lessor: Steven J. Hanson, a married man as his sole and separate property
 Lease Date: 6/1/2007
 Recorded: Book 705 Page 659

Lessor: Robert F. Hanson, a single man as his sole and separate property

Lease Date: 6/1/2007
 Recorded: Book 691 Page 457

Lessor: Verlene Harrison Trustee, of the Dorothy Verlene Harrison Trust dated September 29, 2006
 Lease Date: 6/1/2007
 Recorded: Book 682 Page 295

Lessor: M. Suenell Mock, a single person
 Lease Date: 6/1/2007
 Recorded: Book 691 Page 478

Lessor: Dale L. Mock, a single person
 Lease Date: 6/1/2007
 Recorded: Book 731 Page 24

Lessor: Delmer Reed Mock and Marjorie Cleo Mock, his wife
 Lease Date: 6/1/2007
 Recorded: Book 691 Page 460

Lessor: Lidia G. Mock, a single person
 Lease Date: 6/1/2007
 Recorded: Book 737 Page 688

Lessor: Judith Dwynene Looney and Ross Stephen Looney, her husband
 Lease Date: 6/1/2007
 Recorded: Book 694 Page 443

Lessor: Robert D. Mock and Cherry L. Mock, his wife (bob)
 Lease Date: 6/1/2007
 Recorded: Book 694 Page 451

Lessor: Nancy M. Hackett and Richard G. Hackett, her husband
 Lease Date: 6/1/2007
 Recorded: Book 694 Page 461

Lessor: Leo V. Mock and Lucile Mock, Trustees of the Mock Family Trust dated May 20, 1991
 Lease Date: 6/1/2007
 Recorded: Book 691 Page 466

Lessor: Arliss J. Currie, a single person
 Lease Date: 6/1/2007
 Recorded: Book Page

Lessor: Gary N. Moore and Sandra J. Moore, his wife
 Lease Date: 6/1/2007
 Recorded: Book 694 Page 455

Lessor: Lee C. Simpson, a single person
 Lease Date: 6/1/2007
 Recorded: Book 694 Page 447

Lessor: Lori A. Aguirre, a married person dealing in her sole and separate property never living in the State of Kansas
 Lease Date: 6/1/2007
 Recorded: Book 705 Page 672

Lessor: Billye Nell Matthews, formerly known as Billye Neil Mock and Robert D. Matthews, her husband
 Lease Date: 6/1/2007
 Recorded: Book 730 Page 764

Lessor: Donald D. Mock, a married man dealing in his sole and separate property and never living in kansas
 Lease Date: 6/1/2007
 Recorded: Book 730 Page 766

Lessor: Randall T. Certain, a married man dealing in his sole and separate property never living in the State of Kansas
 Lease Date: 6/1/2007
 Recorded: Book 691 Page 495

Lessor: Cynthia L. Justus, a married woman dealing in her sole and separate property never living in the State of Kansas
 Lease Date: 6/1/2007
 Recorded: Book 705 Page 657

Lessor: Karen S. Dionne, a married woman dealing in her sole and separate property never living in the State of Kansas.
 Lease Date: 6/1/2007
 Recorded: Book 694 Page 459

Lessor: Ralph H. Selby and Judy Selby, his wife
 Lease Date: 6/1/2007
 Recorded: Book 705 Page 666

