

KANSAS CORPORATION COMMISSION  
OIL & GAS CONSERVATION DIVISION

Form T-1  
July 2014

Form must be Typed  
Form must be Signed  
All blanks must be Filled

**REQUEST FOR CHANGE OF OPERATOR  
TRANSFER OF INJECTION OR SURFACE PIT PERMIT**

Form KSONA-1, Certification of Compliance with the Kansas Surface Owner Notification Act,  
MUST be submitted with this form.

Check Applicable Boxes:

- Oil Lease: No. of Oil Wells \_\_\_\_\_ \*\*
- Gas Lease: No. of Gas Wells \_\_\_\_\_ \*\*
- Gas Gathering System: \_\_\_\_\_
- Saltwater Disposal Well - Permit No.: \_\_\_\_\_  
Spot Location: \_\_\_\_\_ feet from  N /  S Line  
\_\_\_\_\_ feet from  E /  W Line
- Enhanced Recovery Project Permit No.: \_\_\_\_\_  
Entire Project:  Yes  No  
Number of Injection Wells \_\_\_\_\_ \*\*

Field Name: \_\_\_\_\_

**\*\* Side Two Must Be Completed.**

Effective Date of Transfer: \_\_\_\_\_

KS Dept of Revenue Lease No.: \_\_\_\_\_

Lease Name: \_\_\_\_\_

\_\_\_\_\_ Sec. \_\_\_\_\_ Twp. \_\_\_\_\_ R.  E  W

Legal Description of Lease: \_\_\_\_\_

County: \_\_\_\_\_

Production Zone(s): \_\_\_\_\_

Injection Zone(s): \_\_\_\_\_

Surface Pit Permit No.: \_\_\_\_\_  
(API No. if Drill Pit, WO or Haul)

\_\_\_\_\_ feet from  N /  S Line of Section

\_\_\_\_\_ feet from  E /  W Line of Section

Type of Pit:  Emergency  Burn  Settling  Haul-Off  Workover  Drilling

Past Operator's License No. \_\_\_\_\_

Contact Person: \_\_\_\_\_

Past Operator's Name & Address: \_\_\_\_\_

Phone: \_\_\_\_\_

Title: \_\_\_\_\_

Signature: \_\_\_\_\_

New Operator's License No. \_\_\_\_\_

Contact Person: \_\_\_\_\_

New Operator's Name & Address: \_\_\_\_\_

Phone: \_\_\_\_\_

Oil / Gas Purchaser: \_\_\_\_\_

Date: \_\_\_\_\_

Title: \_\_\_\_\_

Signature: \_\_\_\_\_

**Acknowledgment of Transfer:** The above request for transfer of injection authorization, surface pit permit # \_\_\_\_\_ has been noted, approved and duly recorded in the records of the Kansas Corporation Commission. This acknowledgment of transfer pertains to Kansas Corporation Commission records only and does not convey any ownership interest in the above injection well(s) or pit permit.

\_\_\_\_\_ is acknowledged as  
the new operator and may continue to inject fluids as authorized by  
Permit No.: \_\_\_\_\_ . Recommended action: \_\_\_\_\_

Date: \_\_\_\_\_  
Authorized Signature

\_\_\_\_\_ is acknowledged as  
the new operator of the above named lease containing the surface pit  
permitted by No.: \_\_\_\_\_ .

Date: \_\_\_\_\_  
Authorized Signature

DISTRICT \_\_\_\_\_ EPR \_\_\_\_\_ PRODUCTION \_\_\_\_\_ UIC \_\_\_\_\_



KANSAS CORPORATION COMMISSION  
OIL & GAS CONSERVATION DIVISION

Form KSONA-1

July 2014

Form Must Be Typed

Form must be Signed

All blanks must be Filled

**CERTIFICATION OF COMPLIANCE WITH THE  
KANSAS SURFACE OWNER NOTIFICATION ACT**

*This form must be submitted with all Forms C-1 (Notice of Intent to Drill); CB-1 (Cathodic Protection Borehole Intent); T-1 (Request for Change of Operator Transfer of Injection or Surface Pit Permit); and CP-1 (Well Plugging Application). Any such form submitted without an accompanying Form KSONA-1 will be returned.*

Select the corresponding form being filed:  C-1 (Intent)  CB-1 (Cathodic Protection Borehole Intent)  T-1 (Transfer)  CP-1 (Plugging Application)

OPERATOR: License # \_\_\_\_\_

Name: \_\_\_\_\_

Address 1: \_\_\_\_\_

Address 2: \_\_\_\_\_

City: \_\_\_\_\_ State: \_\_\_\_\_ Zip: \_\_\_\_\_ + \_\_\_\_\_

Contact Person: \_\_\_\_\_

Phone: ( \_\_\_\_\_ ) \_\_\_\_\_ Fax: ( \_\_\_\_\_ ) \_\_\_\_\_

Email Address: \_\_\_\_\_

Well Location:

\_\_\_\_ - \_\_\_\_ - \_\_\_\_ - \_\_\_\_ Sec. \_\_\_\_ Twp. \_\_\_\_ S. R. \_\_\_\_  East  West

County: \_\_\_\_\_

Lease Name: \_\_\_\_\_ Well #: \_\_\_\_\_

*If filing a Form T-1 for multiple wells on a lease, enter the legal description of the lease below:*

**Surface Owner Information:**

Name: \_\_\_\_\_

Address 1: \_\_\_\_\_

Address 2: \_\_\_\_\_

City: \_\_\_\_\_ State: \_\_\_\_\_ Zip: \_\_\_\_\_ + \_\_\_\_\_

*When filing a Form T-1 involving multiple surface owners, attach an additional sheet listing all of the information to the left for each surface owner. Surface owner information can be found in the records of the register of deeds for the county, and in the real estate property tax records of the county treasurer.*

*If this form is being submitted with a Form C-1 (Intent) or CB-1 (Cathodic Protection Borehole Intent), you must supply the surface owners and the KCC with a plat showing the predicted locations of lease roads, tank batteries, pipelines, and electrical lines. The locations shown on the plat are preliminary non-binding estimates. The locations may be entered on the Form C-1 plat, Form CB-1 plat, or a separate plat may be submitted.*

**Select one of the following:**

- I certify that, pursuant to the Kansas Surface Owner Notice Act (House Bill 2032), I have provided the following to the surface owner(s) of the land upon which the subject well is or will be located: 1) a copy of the Form C-1, Form CB-1, Form T-1, or Form CP-1 that I am filing in connection with this form; 2) if the form being filed is a Form C-1 or Form CB-1, the plat(s) required by this form; and 3) my operator name, address, phone number, fax, and email address.
- I have not provided this information to the surface owner(s). I acknowledge that, because I have not provided this information, the KCC will be required to send this information to the surface owner(s). To mitigate the additional cost of the KCC performing this task, I acknowledge that I must provide the name and address of the surface owner by filling out the top section of this form and that I am being charged a \$30.00 handling fee, payable to the KCC, which is enclosed with this form.

*If choosing the second option, submit payment of the \$30.00 handling fee with this form. If the fee is not received with this form, the KSONA-1 form and the associated Form C-1, Form CB-1, Form T-1, or Form CP-1 will be returned.*

I hereby certify that the statements made herein are true and correct to the best of my knowledge and belief.

Date: \_\_\_\_\_ Signature of Operator or Agent: \_\_\_\_\_ Title: \_\_\_\_\_

## ASSIGNMENT OF OIL AND GAS LEASE

### KNOW ALL MEN BY THESE PRESENTS:

That the undersigned, Loren J. Haselhorst, Irvin E. Haselhorst, Jr., and Habit Petroleum, LLC., for and in consideration of One Dollar, the receipt whereof is hereby acknowledged and the mutual promises set forth herein, does hereby sell, assign, transfer and set over to New Age Oil, LLC., all of their share of the working interest and any Overriding Royalty Interest owned by the parties to be assigned back into the Working Interest in and to each of the following Oil and Gas Leases; to-wit:

**Oil and Gas Lease** dated December 14, 2007, and recorded in book 229, page 929 et seq., from Edna Towns, by Therean L. Towns, her attorney in fact, Lessor, to JaBon Investments, Lessee,

Insofar as said lease covers:

The East Half of the Northwest Quarter (E/2 NW/4) of Section 4, Township 10, Range 21, Graham County, Kansas, except a tract beginning at a point 1320 feet East of the Northwest corner of the Northwest Quarter of Section 4, Township 10, Range 21, then East 1320 feet on the North line of said quarter section, then South 210 feet, thence West 1320 feet, then North 210 feet to the point of beginning.

**Oil and Gas Lease** dated April 27, 2001, recorded in book 198, page 10-11 of the records of Graham County, Kansas, from Shirley Burr and Lynn Burr, her husband, to John O. Farmer, Inc.,

**Oil and Gas Lease** dated March 8, 2001, recorded in book 198, page 12-13 of the records of Graham County, Kansas, from Mary Eaton, a widow, to John O. Farmer, Inc.,

**Oil and Gas Lease** dated June 2, 2006, recorded in book 222, page 254-255 of the records of Graham County, Kansas, from Charlotte Booher and William Booher, her husband, to John O. Farmer, Inc.,

**Oil and Gas Lease** dated September 8, 2007, recorded in book 229, page 104-105 of the records of Graham County, Kansas, from Harold Towns and Naomi Towns, his wife, to John O. Farmer, Inc.,

**Oil and Gas Lease** dated Dated September 8, 2007, recorded in book 229, page 112-113 of the records of Graham County, Kansas, from Wallace Towns and Elizabeth Towns, his wife, to John O. Farmer, Inc.,

**Oil and Gas Lease** dated September 8, 2007, recorded in book 229, page 114-115 of the records of Graham County, Kansas, from Lavera M. Towns, a widow, to John O. Farmer, Inc.,

**Oil and Gas Lease** dated September 8, 2007, recorded in book 229, page 110-111 of the records of Graham County, Kansas, from Dennis D. Towns and Karen A. Towns, his wife, to John O. Farmer, Inc.,

**Oil and Gas Lease** dated September 8, 2007, recorded in book 229, page 108-109 of the records of Graham County, Kansas, from Susan R. Schonhaler and Robert Schonhaler, her husband, to John O. Farmer, Inc.,

**Oil and Gas Lease** dated September 8, 2007, recorded in book 229, page 106-107 of the records of Graham County, Kansas, from Brenda C. Gaines and Randel L. Gaines, her husband, to John O. Farmer, Inc.,


Insofar and only insofar as said leases cover the following described property, to-wit:

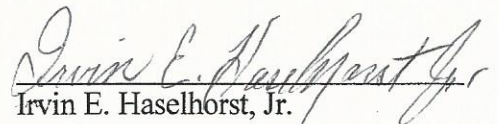
The East Half of the Southwest Quarter (E/2 SW/4) of  
Section 4, Township 10, Range 21, Graham County, Kansas.

This assignment shall be subject to the outstanding overriding royalty interests as appear of record, if any. This assignment shall be effective as of December 1, 2018.

Together with the rights, incident thereto and the personal property located thereon, appurtenant thereto, or used or obtained in connection with the development and operation thereof, any contracts and agreements, relating to said oil and gas leases, lands and wells, including but not limited to operating agreements, gas purchase contracts and all rights and claims thereunder, crude oil sale agreements, farm-out agreements, easements, right of ways, and any and all other agreements pertaining to any of the aforesaid.

**IN WITNESS WHEREOF**, this instrument is executed as of the 27<sup>th</sup> day of November, 2018.

  
Loren J. Haselhorst


  
Irvin E. Haselhorst, Jr.

Habit Petroleum, LLC

By: Irvin E. Haselhorst  
Irvin E. Haselhorst, President

STATE OF KANSAS )  
COUNTY ELLIS ) ss:


The above and foregoing instrument was acknowledged before me this 27<sup>th</sup> day of November, 2018, by Loren J. Haselhorst.



Rachel Augustine  
Notary Public

STATE OF KANSAS )  
COUNTY ELLIS ) ss:

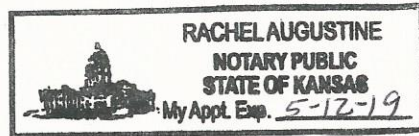
The above and foregoing instrument was acknowledged before me this 27<sup>th</sup> day of November, 2018, by Irvin E. Haselhorst.



Rachel Augustine  
Notary Public

STATE OF KANSAS )  
COUNTY ELLIS ) ss:

The above and foregoing instrument was acknowledged before me this 27<sup>th</sup> day of November, 2018, by Irvin E. Haselhorst, President of Habit Petroleum, LLC., on behalf of Habit Petroleum, LLC.



Rachel Augustine  
Notary Public