

KANSAS CORPORATION COMMISSION  
OIL & GAS CONSERVATION DIVISION

Form T-1  
July 2014

Form must be Typed  
Form must be Signed  
All blanks must be Filled

**REQUEST FOR CHANGE OF OPERATOR  
TRANSFER OF INJECTION OR SURFACE PIT PERMIT**

Form KSONA-1, Certification of Compliance with the Kansas Surface Owner Notification Act,  
MUST be submitted with this form.

Check Applicable Boxes:

- Oil Lease: No. of Oil Wells \_\_\_\_\_ \*\*
- Gas Lease: No. of Gas Wells \_\_\_\_\_ \*\*
- Gas Gathering System: \_\_\_\_\_
- Saltwater Disposal Well - Permit No.: \_\_\_\_\_  
Spot Location: \_\_\_\_\_ feet from  N /  S Line  
\_\_\_\_\_ feet from  E /  W Line
- Enhanced Recovery Project Permit No.: \_\_\_\_\_  
Entire Project:  Yes  No  
Number of Injection Wells \_\_\_\_\_ \*\*

Field Name: \_\_\_\_\_

**\*\* Side Two Must Be Completed.**

Effective Date of Transfer: \_\_\_\_\_

KS Dept of Revenue Lease No.: \_\_\_\_\_

Lease Name: \_\_\_\_\_

\_\_\_\_\_ Sec. \_\_\_\_\_ Twp. \_\_\_\_\_ R. \_\_\_\_\_  E  W

Legal Description of Lease: \_\_\_\_\_

County: \_\_\_\_\_

Production Zone(s): \_\_\_\_\_

Injection Zone(s): \_\_\_\_\_

Surface Pit Permit No.: \_\_\_\_\_  
(API No. if Drill Pit, WO or Haul)

\_\_\_\_\_ feet from  N /  S Line of Section

\_\_\_\_\_ feet from  E /  W Line of Section

Type of Pit:  Emergency  Burn  Settling  Haul-Off  Workover  Drilling

Past Operator's License No. \_\_\_\_\_

Contact Person: \_\_\_\_\_

Past Operator's Name & Address: \_\_\_\_\_

Phone: \_\_\_\_\_

Title: \_\_\_\_\_

Signature: \_\_\_\_\_

New Operator's License No. \_\_\_\_\_

Contact Person: \_\_\_\_\_

New Operator's Name & Address: \_\_\_\_\_

Phone: \_\_\_\_\_

Oil / Gas Purchaser: \_\_\_\_\_

Date: \_\_\_\_\_

Title: \_\_\_\_\_

Signature: \_\_\_\_\_

**Acknowledgment of Transfer:** The above request for transfer of injection authorization, surface pit permit # \_\_\_\_\_ has been noted, approved and duly recorded in the records of the Kansas Corporation Commission. This acknowledgment of transfer pertains to Kansas Corporation Commission records only and does not convey any ownership interest in the above injection well(s) or pit permit.

\_\_\_\_\_ is acknowledged as  
the new operator and may continue to inject fluids as authorized by  
Permit No.: \_\_\_\_\_ . Recommended action: \_\_\_\_\_

Date: \_\_\_\_\_  
Authorized Signature

\_\_\_\_\_ is acknowledged as  
the new operator of the above named lease containing the surface pit  
permitted by No.: \_\_\_\_\_ .

Date: \_\_\_\_\_  
Authorized Signature

DISTRICT \_\_\_\_\_ EPR \_\_\_\_\_ PRODUCTION \_\_\_\_\_ UIC \_\_\_\_\_



KANSAS CORPORATION COMMISSION  
OIL & GAS CONSERVATION DIVISION

Form KSONA-1

July 2014

Form Must Be Typed

Form must be Signed

All blanks must be Filled

**CERTIFICATION OF COMPLIANCE WITH THE  
KANSAS SURFACE OWNER NOTIFICATION ACT**

*This form must be submitted with all Forms C-1 (Notice of Intent to Drill); CB-1 (Cathodic Protection Borehole Intent); T-1 (Request for Change of Operator Transfer of Injection or Surface Pit Permit); and CP-1 (Well Plugging Application). Any such form submitted without an accompanying Form KSONA-1 will be returned.*

Select the corresponding form being filed:  C-1 (Intent)  CB-1 (Cathodic Protection Borehole Intent)  T-1 (Transfer)  CP-1 (Plugging Application)

OPERATOR: License # \_\_\_\_\_

Name: \_\_\_\_\_

Address 1: \_\_\_\_\_

Address 2: \_\_\_\_\_

City: \_\_\_\_\_ State: \_\_\_\_\_ Zip: \_\_\_\_\_ + \_\_\_\_\_

Contact Person: \_\_\_\_\_

Phone: ( \_\_\_\_\_ ) \_\_\_\_\_ Fax: ( \_\_\_\_\_ ) \_\_\_\_\_

Email Address: \_\_\_\_\_

Well Location:

\_\_\_\_ - \_\_\_\_ - \_\_\_\_ - \_\_\_\_ Sec. \_\_\_\_ Twp. \_\_\_\_ S. R. \_\_\_\_  East  West

County: \_\_\_\_\_

Lease Name: \_\_\_\_\_ Well #: \_\_\_\_\_

*If filing a Form T-1 for multiple wells on a lease, enter the legal description of the lease below:*

**Surface Owner Information:**

Name: \_\_\_\_\_

Address 1: \_\_\_\_\_

Address 2: \_\_\_\_\_

City: \_\_\_\_\_ State: \_\_\_\_\_ Zip: \_\_\_\_\_ + \_\_\_\_\_

*When filing a Form T-1 involving multiple surface owners, attach an additional sheet listing all of the information to the left for each surface owner. Surface owner information can be found in the records of the register of deeds for the county, and in the real estate property tax records of the county treasurer.*

*If this form is being submitted with a Form C-1 (Intent) or CB-1 (Cathodic Protection Borehole Intent), you must supply the surface owners and the KCC with a plat showing the predicted locations of lease roads, tank batteries, pipelines, and electrical lines. The locations shown on the plat are preliminary non-binding estimates. The locations may be entered on the Form C-1 plat, Form CB-1 plat, or a separate plat may be submitted.*

**Select one of the following:**

- I certify that, pursuant to the Kansas Surface Owner Notice Act (House Bill 2032), I have provided the following to the surface owner(s) of the land upon which the subject well is or will be located: 1) a copy of the Form C-1, Form CB-1, Form T-1, or Form CP-1 that I am filing in connection with this form; 2) if the form being filed is a Form C-1 or Form CB-1, the plat(s) required by this form; and 3) my operator name, address, phone number, fax, and email address.
- I have not provided this information to the surface owner(s). I acknowledge that, because I have not provided this information, the KCC will be required to send this information to the surface owner(s). To mitigate the additional cost of the KCC performing this task, I acknowledge that I must provide the name and address of the surface owner by filling out the top section of this form and that I am being charged a \$30.00 handling fee, payable to the KCC, which is enclosed with this form.

*If choosing the second option, submit payment of the \$30.00 handling fee with this form. If the fee is not received with this form, the KSONA-1 form and the associated Form C-1, Form CB-1, Form T-1, or Form CP-1 will be returned.*

I hereby certify that the statements made herein are true and correct to the best of my knowledge and belief.

Date: \_\_\_\_\_ Signature of Operator or Agent: \_\_\_\_\_ Title: \_\_\_\_\_

GARD INV. CO. - 480 897 1936

WESTHUSIN B T9S, R17W, SEC. 11  
HRABE D T9S, R17W, SEC. 12

### Assignment and Bill of Sale

THIS ASSIGNMENT AND BILL OF SALE (this "Assignment"), effective December 1, 2018 at 7:00 a.m., local time (the "Effective Time") is from JOHN H. SHaida, ("Assignor"), having an address of 4126 N. Sweet Bay Circle, Wichita, Kansas 67226, to MAR-LOU OIL COMPANY LLC ("Assignee"), having an address of PO Box 218, Wilson, Kansas 67490.

For \$10.00 and other good and valuable consideration, the receipt and sufficiency of which are hereby acknowledged, Assignor hereby sells, transfers, grants, bargains, conveys, and assigns to Assignee, without covenant, representation, or warranty of title of any kind, whether express or implied, at common law, by statute or otherwise, all of Assignor's right, title, and interest in and to the oil or gas wells listed in Exhibit "A", and all equipment associated therewith, collectively (the "Properties");

This Assignment is subject to the following terms and conditions:

- 1) The Properties herein assigned are subject to all instruments and agreements through which Assignor derived its title or to which that title is subject.
- 2) To the extent transferrable, Assignee will have the right of full substitution and subrogation in and to any and all rights and actions of warranty, which Assignor has or may have with respect to the Properties conveyed hereunder.
- 3) All of the oil, gas, and other minerals produced and saved after the Effective Time, from or attributable to the Properties, and the proceeds therefrom will be owned by Assignee; all of the oil, gas, and other minerals produced and saved (in the oil stock tanks, above pipeline connection) from or attributable to the Properties prior to the Effective Time, and the proceeds therefrom will be owned by Assignor; Assignor agrees to maintain normal operating levels in all separation equipment' all of the costs and expenses incurred before the Effective Time in the development, operation, and maintenance of the Properties will be borne and paid by Assignor' and all of the costs and expenses incurred after the Effective Time in the development, operation, and maintenance of the Properties will be borne and paid by the Assignee.
- 4) Except as otherwise provided in this Assignment, all proceeds, receipts, credits, and income attributable to the Properties prior to the Effective Time will belong to Assignor, and all proceeds, receipts, credits, and income attributable to the Properties after the Effective Time will belong to Assignee.
- 5) **ASSIGNEE REPRESENTS AND WARRANTS THAT IT HAS INSPECTED THE PROPERTIES AND ASSIGNEE ACCEPTS SAME IN THEIR PRESENT CONDITION, AS IS AND WHERE IS. ASSIGNEE REPRESENTS AND WARRANTS THAT ASSIGNEE IS**

The terms and conditions contained herein will constitute covenants running with the land will be binding upon the parties hereto, their legal representatives, successors, assigns, and heirs.

- 9) Immediately following the execution of this Assignment, Assignee will, at Assignee's sole cost and expense, secure all lease and operating bonds, permits, and other similar documents necessary to operate or own the Properties which may be required by any federal, state, or local governmental authority having requisite jurisdiction over the properties.

TO HAVE AND TO HOLD the Properties unto Assignee and its successors and assigns forever, subject to the terms set forth above.


This Assignment will bind and inure to the benefit of Assignee and Assignor, and their respective successors and assigns. This Assignment is made WITHOUT WARRANTY OF TITLE, EITHER EXPRESS OR IMPLIED.

Assignee joins in the execution hereof for the purpose of being bound by all of the terms, provisions, obligations, and covenants set forth herein.

EXECUTED on this date indicated in the acknowledgement below, to be effective for all purposes as of the Effective Time.


**ASSIGNOR:**

**JOHN H. SHaida**

By:   
John H. Shaida

**ASSIGNEE:**

**MAR-LOU OIL COMPANY LLC**

By:   
Roger E. Robinson  
CEO

STATE OF KANSAS )  
 ) §  
COUNTY OF SEDGWICK )

BEFORE ME, the undersigned, a Notary Public, within and for said County and State, on the day above last written, personally appeared John H. Shaida, who is to me personally known to be the identical person who executed the within and foregoing instrument and acknowledged to me that he executed the same as his free and voluntary act and deed for the uses and purposes therein set forth.

IN WITNESS THEREOF, I have hereunto set my hand and official seal.

*Caityln Wilhelm*




STATE OF Kansas )  
 ) §  
COUNTY OF Saline )

BEFORE ME, the undersigned, a Notary Public, within and for said County and State, on the day above last written, personally appeared Roger E Robinson of Mar-Lou Oil Company LLC, who is to me personally known to be the identical person who executed the within and foregoing instrument and acknowledged to me that he executed the same as his free and voluntary act and deed for the uses and purposes therein set forth.

IN WITNESS THEREOF, I have hereunto set my hand and official seal.

*Jan M. Weis*



## Exhibit "A"

Attached hereto and made a part of that Certain Assignment and Bill of Sale dated effective December 1, 2018, by and between John H. Shaida, as "Assignor", and Mar-Lou Oil Company LLC, as "Assignee". All lands located in Rooks County, Kansas.

### Lease Name

### Location

BAXA	NW/4 S12-T9S-R17W
HOWAT	SE/4 S2-T9S-R17W