

KANSAS CORPORATION COMMISSION  
OIL & GAS CONSERVATION DIVISION

Form T-1  
July 2014

Form must be Typed  
Form must be Signed  
All blanks must be Filled

**REQUEST FOR CHANGE OF OPERATOR  
TRANSFER OF INJECTION OR SURFACE PIT PERMIT**

Form KSONA-1, Certification of Compliance with the Kansas Surface Owner Notification Act,  
MUST be submitted with this form.

Check Applicable Boxes:

- Oil Lease: No. of Oil Wells \_\_\_\_\_ \*\*
- Gas Lease: No. of Gas Wells \_\_\_\_\_ \*\*
- Gas Gathering System: \_\_\_\_\_
- Saltwater Disposal Well - Permit No.: \_\_\_\_\_  
Spot Location: \_\_\_\_\_ feet from  N /  S Line  
\_\_\_\_\_ feet from  E /  W Line
- Enhanced Recovery Project Permit No.: \_\_\_\_\_  
Entire Project:  Yes  No  
Number of Injection Wells \_\_\_\_\_ \*\*

Field Name: \_\_\_\_\_

**\*\* Side Two Must Be Completed.**

Effective Date of Transfer: \_\_\_\_\_

KS Dept of Revenue Lease No.: \_\_\_\_\_

Lease Name: \_\_\_\_\_

\_\_\_\_\_ Sec. \_\_\_\_\_ Twp. \_\_\_\_\_ R. \_\_\_\_\_  E  W

Legal Description of Lease: \_\_\_\_\_

County: \_\_\_\_\_

Production Zone(s): \_\_\_\_\_

Injection Zone(s): \_\_\_\_\_

Surface Pit Permit No.: \_\_\_\_\_  
(API No. if Drill Pit, WO or Haul)

\_\_\_\_\_ feet from  N /  S Line of Section

\_\_\_\_\_ feet from  E /  W Line of Section

Type of Pit:  Emergency  Burn  Settling  Haul-Off  Workover  Drilling

Past Operator's License No. \_\_\_\_\_

Contact Person: \_\_\_\_\_

Past Operator's Name & Address: \_\_\_\_\_

Phone: \_\_\_\_\_

Title: \_\_\_\_\_

Signature: \_\_\_\_\_

New Operator's License No. \_\_\_\_\_

Contact Person: \_\_\_\_\_

New Operator's Name & Address: \_\_\_\_\_

Phone: \_\_\_\_\_

Oil / Gas Purchaser: \_\_\_\_\_

Date: \_\_\_\_\_

Title: \_\_\_\_\_

Signature: \_\_\_\_\_

**Acknowledgment of Transfer:** The above request for transfer of injection authorization, surface pit permit # \_\_\_\_\_ has been noted, approved and duly recorded in the records of the Kansas Corporation Commission. This acknowledgment of transfer pertains to Kansas Corporation Commission records only and does not convey any ownership interest in the above injection well(s) or pit permit.

\_\_\_\_\_ is acknowledged as  
the new operator and may continue to inject fluids as authorized by  
Permit No.: \_\_\_\_\_ . Recommended action: \_\_\_\_\_

Date: \_\_\_\_\_  
Authorized Signature

\_\_\_\_\_ is acknowledged as  
the new operator of the above named lease containing the surface pit  
permitted by No.: \_\_\_\_\_ .

Date: \_\_\_\_\_  
Authorized Signature

DISTRICT \_\_\_\_\_ EPR \_\_\_\_\_ PRODUCTION \_\_\_\_\_ UIC \_\_\_\_\_



KANSAS CORPORATION COMMISSION  
OIL & GAS CONSERVATION DIVISION

Form KSONA-1

July 2014

Form Must Be Typed

Form must be Signed

All blanks must be Filled

**CERTIFICATION OF COMPLIANCE WITH THE  
KANSAS SURFACE OWNER NOTIFICATION ACT**

*This form must be submitted with all Forms C-1 (Notice of Intent to Drill); CB-1 (Cathodic Protection Borehole Intent); T-1 (Request for Change of Operator Transfer of Injection or Surface Pit Permit); and CP-1 (Well Plugging Application). Any such form submitted without an accompanying Form KSONA-1 will be returned.*

Select the corresponding form being filed:  C-1 (Intent)  CB-1 (Cathodic Protection Borehole Intent)  T-1 (Transfer)  CP-1 (Plugging Application)

OPERATOR: License # \_\_\_\_\_

Name: \_\_\_\_\_

Address 1: \_\_\_\_\_

Address 2: \_\_\_\_\_

City: \_\_\_\_\_ State: \_\_\_\_\_ Zip: \_\_\_\_\_ + \_\_\_\_\_

Contact Person: \_\_\_\_\_

Phone: ( \_\_\_\_\_ ) \_\_\_\_\_ Fax: ( \_\_\_\_\_ ) \_\_\_\_\_

Email Address: \_\_\_\_\_

Well Location:

\_\_\_\_ - \_\_\_\_ - \_\_\_\_ - \_\_\_\_ Sec. \_\_\_\_ Twp. \_\_\_\_ S. R. \_\_\_\_  East  West

County: \_\_\_\_\_

Lease Name: \_\_\_\_\_ Well #: \_\_\_\_\_

*If filing a Form T-1 for multiple wells on a lease, enter the legal description of the lease below:*

**Surface Owner Information:**

Name: \_\_\_\_\_

Address 1: \_\_\_\_\_

Address 2: \_\_\_\_\_

City: \_\_\_\_\_ State: \_\_\_\_\_ Zip: \_\_\_\_\_ + \_\_\_\_\_

*When filing a Form T-1 involving multiple surface owners, attach an additional sheet listing all of the information to the left for each surface owner. Surface owner information can be found in the records of the register of deeds for the county, and in the real estate property tax records of the county treasurer.*

*If this form is being submitted with a Form C-1 (Intent) or CB-1 (Cathodic Protection Borehole Intent), you must supply the surface owners and the KCC with a plat showing the predicted locations of lease roads, tank batteries, pipelines, and electrical lines. The locations shown on the plat are preliminary non-binding estimates. The locations may be entered on the Form C-1 plat, Form CB-1 plat, or a separate plat may be submitted.*

**Select one of the following:**

- I certify that, pursuant to the Kansas Surface Owner Notice Act (House Bill 2032), I have provided the following to the surface owner(s) of the land upon which the subject well is or will be located: 1) a copy of the Form C-1, Form CB-1, Form T-1, or Form CP-1 that I am filing in connection with this form; 2) if the form being filed is a Form C-1 or Form CB-1, the plat(s) required by this form; and 3) my operator name, address, phone number, fax, and email address.
- I have not provided this information to the surface owner(s). I acknowledge that, because I have not provided this information, the KCC will be required to send this information to the surface owner(s). To mitigate the additional cost of the KCC performing this task, I acknowledge that I must provide the name and address of the surface owner by filling out the top section of this form and that I am being charged a \$30.00 handling fee, payable to the KCC, which is enclosed with this form.

*If choosing the second option, submit payment of the \$30.00 handling fee with this form. If the fee is not received with this form, the KSONA-1 form and the associated Form C-1, Form CB-1, Form T-1, or Form CP-1 will be returned.*

I hereby certify that the statements made herein are true and correct to the best of my knowledge and belief.

Date: \_\_\_\_\_ Signature of Operator or Agent: \_\_\_\_\_ Title: \_\_\_\_\_

## Agreement to Transfer Operations

**THIS AGREEMENT is to transfer operations on the following leases operated by Carrie Exploration and Development, LLC, operator # 6768 1611 Copper Creek Court, Hays, KS 67601 to Mike Kelso Oil, Inc. operator # 31528 PO Box 209, Chase, KS 67524**


Effective Date: 01/01/2019

BOB THOMAS		C" 1"
BOB THOMAS		C-2
BRIAN		C-1
BRYANT		
BRYANT		
BRYANT		C-1
BRYANT TWIN		
BURMEISTER		C-1
DOLL		
DOLL		
DOLL 'C'		
DOLL B		
DOXON/BUNKER		C-1
H - ROTH		C-1
HAGER		C-1
JOHN ROTH		C-1
JOHN ROTH		C-2
JOHN ROTH		C3
KAY		C-1
MAX WELLS	C-1	
MAX WELLS	C-1 H-1	
MAX WELLS	C-2	
RICKER	C-1	
NEELAND	C-6	
Neeland	B-2	
PEACE CREEK		Audrey
PEACE CREEK		C-1
PEACE CREEK		C-4
PEACE CREEK		C-5
PEACE CREEK		#FAIR B

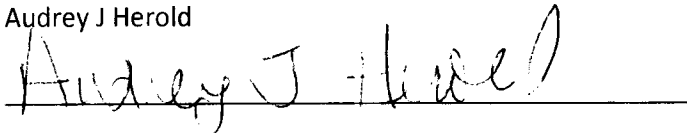
RICKER	C-1
ROBERT T.	C-1
ROTH	1-C
ROTH	C-2
SANDHILL ROTH PFAFF	1
SANDHILL ROTH PFAFF	2
SELLS DOXON BUNKER	C-1
SIEKER	C-1
SIEKER	C-2
SLEEPER	C-1
THOMAS FARMS	C-1
THOMAS FARMS	C-2
THOMAS FARMS	SWD
THOMAS FARMS	C-3

Signed by owners of Carrie Exploration and Development LLC

Ronald B Herold

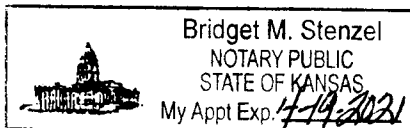


Audrey J Herold



Notarized by :

 Dated 12-26-2018



# INSPECTION REPORT

Case# \_\_\_\_\_

<input type="checkbox"/>	Complaint
<input checked="" type="checkbox"/>	New Situation
<input type="checkbox"/>	Response to request
<input type="checkbox"/>	Follow-up

**Date of Inspection:** January 11, 2019

**Operator:** Carrie Exploration & Dev.

**License:** 6768

**Address:** 210 W 22<sup>nd</sup> Street

**Location:** NE4 23-12-22W

**City/St:** Hays, KS 67601

**Lease:** Doxon/Bunker

**Phone:** 913-961-2760

**County:** Barton

**Reason for investigation:** Periodic Lease Inspection

**Problem:** NONE

**Findings:**

- Doxon/Bunker C-1 API 15-009-22761-00-00 GPS location Lat. 38.99431 Long. -099.73159
- Spot location SW SW NE. This well is a producer.
- 

Bruce Rodie E.C.R.S.  
(agent)

*Bruce Rodie*  
(signature)

cc: file

# INSPECTION REPORT

Case# \_\_\_\_\_

<input type="checkbox"/>	Complaint
<input checked="" type="checkbox"/>	New Situation
<input type="checkbox"/>	Response to request
<input type="checkbox"/>	Follow-up

**Date of Inspection:** January 11, 2019

**Operator:** Carrie Exploration & Dev.

**License:** 6768

**Address:** 210 W 22<sup>nd</sup> Street

**Location:** NE4 23-12-22W

**City/St:** Hays, KS 67601

**Lease:** Doxon/Bunker

**Phone:** 913-961-2760

**County:** Barton

**Reason for investigation:** Periodic Lease Inspection

**Problem:** NONE

**Findings:**

- Doxon/Bunker C-1 API 15-009-22761-00-00 GPS location Lat. 38.99431 Long. -099.73159
- Spot location SW SW NE. This well is a producer.
- 

Bruce Rodie E.C.R.S.  
(agent)

*Bruce Rodie*  
(signature)

cc: file

# INSPECTION REPORT

Case# \_\_\_\_\_

<input type="checkbox"/>	Complaint
<input checked="" type="checkbox"/>	New Situation
<input type="checkbox"/>	Response to request
<input type="checkbox"/>	Follow-up

**Date of Inspection:** January 11, 2019

**Operator:** Carrie Exploration & Dev.

**License:** 6768

**Address:** 210 W 22<sup>nd</sup> Street

**Location:** NE4 23-12-22W

**City/St:** Hays, KS 67601

**Lease:** Doxon/Bunker

**Phone:** 913-961-2760

**County:** Barton

**Reason for investigation:** Periodic Lease Inspection

**Problem:** NONE

**Findings:**

- Doxon/Bunker C-1 API 15-009-22761-00-00 GPS location Lat. 38.99431 Long. -099.73159
- Spot location SW SW NE. This well is a producer.
- 

Bruce Rodie E.C.R.S.  
(agent)

*Bruce Rodie*  
(signature)

cc: file