

KANSAS CORPORATION COMMISSION  
OIL & GAS CONSERVATION DIVISION

Form T-1  
July 2014

Form must be Typed  
Form must be Signed  
All blanks must be Filled

**REQUEST FOR CHANGE OF OPERATOR  
TRANSFER OF INJECTION OR SURFACE PIT PERMIT**

Form KSONA-1, Certification of Compliance with the Kansas Surface Owner Notification Act,  
MUST be submitted with this form.

Check Applicable Boxes:

- Oil Lease: No. of Oil Wells \_\_\_\_\_ \*\*
- Gas Lease: No. of Gas Wells \_\_\_\_\_ \*\*
- Gas Gathering System: \_\_\_\_\_
- Saltwater Disposal Well - Permit No.: \_\_\_\_\_  
Spot Location: \_\_\_\_\_ feet from  N /  S Line  
\_\_\_\_\_ feet from  E /  W Line
- Enhanced Recovery Project Permit No.: \_\_\_\_\_  
Entire Project:  Yes  No  
Number of Injection Wells \_\_\_\_\_ \*\*

Field Name: \_\_\_\_\_

**\*\* Side Two Must Be Completed.**

Effective Date of Transfer: \_\_\_\_\_

KS Dept of Revenue Lease No.: \_\_\_\_\_

Lease Name: \_\_\_\_\_

\_\_\_\_\_ Sec. \_\_\_\_\_ Twp. \_\_\_\_\_ R.  E  W

Legal Description of Lease: \_\_\_\_\_

County: \_\_\_\_\_

Production Zone(s): \_\_\_\_\_

Injection Zone(s): \_\_\_\_\_

Surface Pit Permit No.: \_\_\_\_\_  
(API No. if Drill Pit, WO or Haul)

\_\_\_\_\_ feet from  N /  S Line of Section

\_\_\_\_\_ feet from  E /  W Line of Section

Type of Pit:  Emergency  Burn  Settling  Haul-Off  Workover  Drilling

Past Operator's License No. \_\_\_\_\_

Contact Person: \_\_\_\_\_

Past Operator's Name & Address: \_\_\_\_\_

Phone: \_\_\_\_\_

Title: \_\_\_\_\_

Signature: \_\_\_\_\_

New Operator's License No. \_\_\_\_\_

Contact Person: \_\_\_\_\_

New Operator's Name & Address: \_\_\_\_\_

Phone: \_\_\_\_\_

Oil / Gas Purchaser: \_\_\_\_\_

Date: \_\_\_\_\_

Title: \_\_\_\_\_

Signature: \_\_\_\_\_

**Acknowledgment of Transfer:** The above request for transfer of injection authorization, surface pit permit # \_\_\_\_\_ has been noted, approved and duly recorded in the records of the Kansas Corporation Commission. This acknowledgment of transfer pertains to Kansas Corporation Commission records only and does not convey any ownership interest in the above injection well(s) or pit permit.

\_\_\_\_\_ is acknowledged as  
the new operator and may continue to inject fluids as authorized by  
Permit No.: \_\_\_\_\_ . Recommended action: \_\_\_\_\_

Date: \_\_\_\_\_  
Authorized Signature

\_\_\_\_\_ is acknowledged as  
the new operator of the above named lease containing the surface pit  
permitted by No.: \_\_\_\_\_ .

Date: \_\_\_\_\_  
Authorized Signature

DISTRICT \_\_\_\_\_ EPR \_\_\_\_\_ PRODUCTION \_\_\_\_\_ UIC \_\_\_\_\_

Side Two

Must Be Filed For All Wells

KDOR Lease No.: \_\_\_\_\_

\* Lease Name: \_\_\_\_\_ \* Location: \_\_\_\_\_

Well No.	API No. (YR DRLD/PRE '67)	Footage from Section Line (i.e. FSL = Feet from South Line)		Type of Well (Oil/Gas/INJ/WSW)	Well Status (PROD/TA'D/Abandoned)
_____	_____	_____	_____	_____	_____
_____	_____	_____	_____	_____	_____
_____	_____	_____	_____	_____	_____
_____	_____	_____	_____	_____	_____
_____	_____	_____	_____	_____	_____
_____	_____	_____	_____	_____	_____
_____	_____	_____	_____	_____	_____
_____	_____	_____	_____	_____	_____
_____	_____	_____	_____	_____	_____
_____	_____	_____	_____	_____	_____
_____	_____	_____	_____	_____	_____
_____	_____	_____	_____	_____	_____
_____	_____	_____	_____	_____	_____
_____	_____	_____	_____	_____	_____
_____	_____	_____	_____	_____	_____
_____	_____	_____	_____	_____	_____
_____	_____	_____	_____	_____	_____
_____	_____	_____	_____	_____	_____
_____	_____	_____	_____	_____	_____
_____	_____	_____	_____	_____	_____
_____	_____	_____	_____	_____	_____

A separate sheet may be attached if necessary

\* When transferring a unit which consists of more than one lease please file a separate side two for each lease. If a lease covers more than one section please indicate which section each well is located.

KANSAS CORPORATION COMMISSION  
OIL & GAS CONSERVATION DIVISION

Form KSONA-1

July 2014

Form Must Be Typed

Form must be Signed

All blanks must be Filled

**CERTIFICATION OF COMPLIANCE WITH THE  
KANSAS SURFACE OWNER NOTIFICATION ACT**

*This form must be submitted with all Forms C-1 (Notice of Intent to Drill); CB-1 (Cathodic Protection Borehole Intent); T-1 (Request for Change of Operator Transfer of Injection or Surface Pit Permit); and CP-1 (Well Plugging Application). Any such form submitted without an accompanying Form KSONA-1 will be returned.*

Select the corresponding form being filed:  C-1 (Intent)  CB-1 (Cathodic Protection Borehole Intent)  T-1 (Transfer)  CP-1 (Plugging Application)

OPERATOR: License # \_\_\_\_\_

Name: \_\_\_\_\_

Address 1: \_\_\_\_\_

Address 2: \_\_\_\_\_

City: \_\_\_\_\_ State: \_\_\_\_\_ Zip: \_\_\_\_\_ + \_\_\_\_\_

Contact Person: \_\_\_\_\_

Phone: ( \_\_\_\_\_ ) \_\_\_\_\_ Fax: ( \_\_\_\_\_ ) \_\_\_\_\_

Email Address: \_\_\_\_\_

Well Location:

\_\_\_\_ - \_\_\_\_ - \_\_\_\_ - \_\_\_\_ Sec. \_\_\_\_ Twp. \_\_\_\_ S. R. \_\_\_\_  East  West

County: \_\_\_\_\_

Lease Name: \_\_\_\_\_ Well #: \_\_\_\_\_

*If filing a Form T-1 for multiple wells on a lease, enter the legal description of the lease below:*

**Surface Owner Information:**

Name: \_\_\_\_\_

Address 1: \_\_\_\_\_

Address 2: \_\_\_\_\_

City: \_\_\_\_\_ State: \_\_\_\_\_ Zip: \_\_\_\_\_ + \_\_\_\_\_

*When filing a Form T-1 involving multiple surface owners, attach an additional sheet listing all of the information to the left for each surface owner. Surface owner information can be found in the records of the register of deeds for the county, and in the real estate property tax records of the county treasurer.*

*If this form is being submitted with a Form C-1 (Intent) or CB-1 (Cathodic Protection Borehole Intent), you must supply the surface owners and the KCC with a plat showing the predicted locations of lease roads, tank batteries, pipelines, and electrical lines. The locations shown on the plat are preliminary non-binding estimates. The locations may be entered on the Form C-1 plat, Form CB-1 plat, or a separate plat may be submitted.*

**Select one of the following:**

- I certify that, pursuant to the Kansas Surface Owner Notice Act (House Bill 2032), I have provided the following to the surface owner(s) of the land upon which the subject well is or will be located: 1) a copy of the Form C-1, Form CB-1, Form T-1, or Form CP-1 that I am filing in connection with this form; 2) if the form being filed is a Form C-1 or Form CB-1, the plat(s) required by this form; and 3) my operator name, address, phone number, fax, and email address.
- I have not provided this information to the surface owner(s). I acknowledge that, because I have not provided this information, the KCC will be required to send this information to the surface owner(s). To mitigate the additional cost of the KCC performing this task, I acknowledge that I must provide the name and address of the surface owner by filling out the top section of this form and that I am being charged a \$30.00 handling fee, payable to the KCC, which is enclosed with this form.

*If choosing the second option, submit payment of the \$30.00 handling fee with this form. If the fee is not received with this form, the KSONA-1 form and the associated Form C-1, Form CB-1, Form T-1, or Form CP-1 will be returned.*

I hereby certify that the statements made herein are true and correct to the best of my knowledge and belief.

Date: \_\_\_\_\_ Signature of Operator or Agent: \_\_\_\_\_ Title: \_\_\_\_\_

Heather Puderbaugh, Register of Deeds

ASSIGNMENT OF OIL AND GAS LEASE  
ASSIGNMENT, BILL OF SALE, AND CONVEYANCE

KNOW ALL MEN BY THESE PRESENTS:

That the undersigned, Omega, Inc., a Kansas corporation, hereinafter called Assignor, for and in consideration of Ten and other Dollars (\$10.00), the receipt of which is hereby acknowledged, does hereby sell, assign, transfer and set over unto: **SAAW Operating LLC**  
PO Box 481  
Protection KS 67127

hereinafter called Assignee, all of Assignor's working interest in and to the following Oil and Gas Leases:

Lessor: Wendell Selzer and Judy E. Selzer, husband and wife  
Lessee: Harold L. Anderson  
Date: March 16, 1990  
Recorded: Book 74, Page 125  
Description: The East Half of the Southwest Quarter (E ½ SW ¼) and the West Half of the Southeast Quarter (W ½ SE ¼) of Section 16, Township 34 South, Range 20 West, Comanche County, Kansas

Lessor: Harvey Selzer and Dana Selzer, husband and wife  
Lessee: Harold L. Anderson  
Date: March 16, 2003  
Recorded: Book 74, Page 127  
Description: The East Half of the Southwest Quarter (E ½ SW ¼) and the West Half of the Southeast Quarter (W ½ SE ¼) of Section 16, Township 34 South, Range 20 West, Comanche County, Kansas

Lessor: David Selzer, a/k/a David J. Selzer, single  
Lessee: Harold L. Anderson  
Date: March 16, 2003  
Recorded: Book 74, Page 129  
Description: The East Half of the Southwest Quarter (E ½ SW ¼) and the West Half of the Southeast Quarter (W ½ SE ¼) of Section 16, Township 34 South, Range 20 West, Comanche County, Kansas

Lessor: Priscilla S. Boschmann and Erwin Boschmann, wife and husband  
Lessee: Harold L. Anderson  
Date: March 16, 2003  
Recorded: Book 74, Page 131  
Description: The East Half of the Southwest Quarter (E ½ SW ¼) and the West Half of the Southeast Quarter (W ½ SE ¼) of Section 16, Township 34 South, Range 20 West, Comanche County, Kansas

and all of Assignor's interest in and to the following Salt Water Disposal Lease and Agreement:

Lessor: Harvey Selzer et ux., Priscilla S. Boschmann et vir., Wendell Selzer et ux., Truman H. Selzer, Trustee, and Lahla U. Selzer, Trustee  
Lessee: Cody Resources, Inc.  
Date: August 31, 1992  
Recorded: Book 80, Page 109  
Description: Selzer A #16-15 Salt Water Disposal Well located NW SW SE Section 16, Township 34 South, Range 20 West, Comanche County, Kansas [also described at 660' FSL & 2310' FEL of Sec. 16-T34S-R20W]


together with the rights incident thereto and the personal property thereon, appurtenant thereto, or used or obtained in connection therewith. This assignment is made without any warranty of title, either expressed or implied. This assignment is subject to the terms and conditions of the oil and gas lease described herein and to all royalty, overriding royalty and other interests of record, and is subject to the terms and conditions of the Salt Water Disposal Lease and Agreement described herein.

All of the provisions of this Assignment shall be available to and binding upon the respective heirs, executors, administrators, successors and assigns of the Assignor and Assignee herein.

Executed this 26<sup>th</sup> day of July, 2018, but effective October 1, 2018.

ASSIGNOR:

Omega, Inc., a Kansas corporation, by:

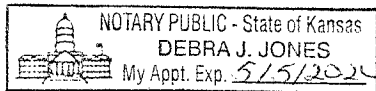
  
\_\_\_\_\_  
Thomas Larson  
Title: President


ACKNOWLEDGMENT

STATE OF KANSAS                    )  
COUNTY OF Barton            ) ss:

BE IT REMEMBERED, that before me, the undersigned, a Notary Public in and for the County and State aforesaid, appeared Thomas Larson, in the capacity of President of Omega, Inc., a Kansas corporation, who is personally known to me to be the same person who executed the above and foregoing instrument of writing, and such person duly acknowledged the execution of the same, on behalf of said corporation.

IN WITNESS WHEREOF, I have hereunto subscribed my hand and affixed my notarial seal on July 26<sup>th</sup>, 2018.



  
\_\_\_\_\_  
Notary Public

My appointment expires: 5/5/2020

**ASSIGNMENT OF OIL AND GAS LEASE**  
**ASSIGNMENT, BILL OF SALE, AND CONVEYANCE**

KNOW ALL MEN BY THESE PRESENTS:

That the undersigned, Amy S. Leiker, an individual, hereinafter called Assignor, for and in consideration of Ten and other Dollars (\$10.00), the receipt of which is hereby acknowledged, does hereby sell, assign, transfer and set over unto: SAAW Operating LLC  
PO Box 481  
Protection KS 67127

hereinafter called Assignee, all of Assignor's working interest in and to the following Oil and Gas Leases:

Lessor: Wendell Selzer and Judy E. Selzer, husband and wife  
Lessee: Harold L. Anderson  
Date: March 16, 1990  
Recorded: Book 74, Page 125  
Description: The East Half of the Southwest Quarter (E ½ SW ¼) and the West Half of the Southeast Quarter (W ½ SE ¼) of Section 16, Township 34 South, Range 20 West, Comanche County, Kansas

Lessor: Harvey Selzer and Dana Selzer, husband and wife  
Lessee: Harold L. Anderson  
Date: March 16, 2003  
Recorded: Book 74, Page 127  
Description: The East Half of the Southwest Quarter (E ½ SW ¼) and the West Half of the Southeast Quarter (W ½ SE ¼) of Section 16, Township 34 South, Range 20 West, Comanche County, Kansas

Lessor: David Selzer, a/k/a David J. Selzer, single  
Lessee: Harold L. Anderson  
Date: March 16, 2003  
Recorded: Book 74, Page 129  
Description: The East Half of the Southwest Quarter (E ½ SW ¼) and the West Half of the Southeast Quarter (W ½ SE ¼) of Section 16, Township 34 South, Range 20 West, Comanche County, Kansas

Lessor: Priscilla S. Boschmann and Erwin Boschmann, wife and husband  
Lessee: Harold L. Anderson  
Date: March 16, 2003  
Recorded: Book 74, Page 131  
Description: The East Half of the Southwest Quarter (E ½ SW ¼) and the West Half of the Southeast Quarter (W ½ SE ¼) of Section 16, Township 34 South, Range 20 West, Comanche County, Kansas

and all of Assignor's interest in and to the following Salt Water Disposal Lease and Agreement:

Lessor: Harvey Selzer et ux., Priscilla S. Boschmann et vir., Wendell Selzer et ux., Truman H. Selzer, Trustee, and Lahla U. Selzer, Trustee  
Lessee: Cody Resources, Inc.  
Date: August 31, 1992  
Recorded: Book 80, Page 109  
Description: Selzer A #16-15 Salt Water Disposal Well located NW SW SE Section 16, Township 34 South, Range 20 West, Comanche County, Kansas [also described at 660' FSL & 2310' FEL of Sec. 16-T34S-R20W]

together with the rights incident thereto and the personal property thereon, appurtenant thereto, or used or obtained in connection therewith. This assignment is made without any warranty of title, either expressed or implied. This assignment is subject to the terms and conditions of the oil and gas lease described herein and to all royalty, overriding royalty and other interests of record, and is subject to the terms and conditions of the Salt Water Disposal Lease and Agreement described herein.

All of the provisions of this Assignment shall be available to and binding upon the respective heirs, executors, administrators, successors and assigns of the Assignor and Assignee herein.

Executed this 15<sup>th</sup> day of June, 2018, but effective October 1, 2018.

ASSIGNOR:

*Amy S. Leiker*  
\_\_\_\_\_  
Amy S. Leiker

ACKNOWLEDGMENT

STATE OF KANSAS )  
COUNTY OF ELLIS ) ss:

BE IT REMEMBERED, that before me, the undersigned, a Notary Public in and for the County and State aforesaid, appeared Amy S. Leiker, an individual, who is personally known to me to be the same person who executed the above and foregoing instrument of writing, and such person duly acknowledged the execution of the same.

IN WITNESS WHEREOF, I have hereunto subscribed my hand and affixed my notarial seal on June 15, 2018.



My appointment expires

*T. A. Schippers*  
\_\_\_\_\_  
Notary Public

Heather Puderbaugh, Register of Deeds

ASSIGNMENT OF OIL AND GAS LEASE  
ASSIGNMENT, BILL OF SALE, AND CONVEYANCE

KNOW ALL MEN BY THESE PRESENTS:

That the undersigned, Boardman Petroleum, LLC, hereinafter called Assignor, for and in consideration of Ten and other Dollars (\$10.00), the receipt of which is hereby acknowledged, does hereby sell, assign, transfer and set over unto: SAAW Operating LLC  
 PO Box 481  
 Protection KS 67127

hereinafter called Assignee, all of Assignor's working interest in and to the following Oil and Gas Leases:

Lessor: Wendell Selzer and Judy E. Selzer, husband and wife  
 Lessee: Harold L. Anderson  
 Date: March 16, 1990  
 Recorded: Book 74, Page 125  
 Description: The East Half of the Southwest Quarter (E ½ SW ¼) and the West Half of the Southeast Quarter (W ½ SE ¼) of Section 16, Township 34 South, Range 20 West, Comanche County, Kansas

Lessor: Harvey Selzer and Dana Selzer, husband and wife  
 Lessee: Harold L. Anderson  
 Date: March 16, 2003  
 Recorded: Book 74, Page 127  
 Description: The East Half of the Southwest Quarter (E ½ SW ¼) and the West Half of the Southeast Quarter (W ½ SE ¼) of Section 16, Township 34 South, Range 20 West, Comanche County, Kansas

Lessor: David Selzer, a/k/a David I. Selzer, single  
 Lessee: Harold L. Anderson  
 Date: March 16, 2003  
 Recorded: Book 74, Page 129  
 Description: The East Half of the Southwest Quarter (E ½ SW ¼) and the West Half of the Southeast Quarter (W ½ SE ¼) of Section 16, Township 34 South, Range 20 West, Comanche County, Kansas

Lessor: Priscilla S. Boschmann and Erwin Boschmann, wife and husband  
 Lessee: Harold L. Anderson  
 Date: March 16, 2003  
 Recorded: Book 74, Page 131  
 Description: The East Half of the Southwest Quarter (E ½ SW ¼) and the West Half of the Southeast Quarter (W ½ SE ¼) of Section 16, Township 34 South, Range 20 West, Comanche County, Kansas

and all of Assignor's interest in and to the following Salt Water Disposal Lease and Agreement:

Lessor: Harvey Selzer et ux., Priscilla S. Boschmann et vir., Wendell Selzer et ux., Truman H. Selzer, Trustee, and Lahla U. Selzer, Trustee  
 Lessee: Cody Resources, Inc.  
 Date: August 31, 1992  
 Recorded: Book 80, Page 109  
 Description: Selzer A #16-15 Salt Water Disposal Well located NW SW SE Section 16, Township 34 South, Range 20 West, Comanche County, Kansas [also described at 660' FSL & 2310' FEL of Sec. 16-T34S-R20W]

together with the rights incident thereto and the personal property thereon, appurtenant thereto, or used or obtained in connection therewith. This assignment is made without any warranty of title, either expressed or implied. This assignment is subject to the terms and conditions of the oil and gas lease described herein and to all royalty, overriding royalty and other interests of record, and is subject to the terms and conditions of the Salt Water Disposal Lease and Agreement described herein.

All of the provisions of this Assignment shall be available to and binding upon the respective heirs, executors, administrators, successors and assigns of the Assignor and Assignee herein.

Executed this 8th day of June, 2018, but effective October 1, 2018.



ASSIGNOR:

Boardman Petroleum LLC  
Boardman Petroleum, LLC  
By: Robert Boardman  
Title: Member

ACKNOWLEDGMENT

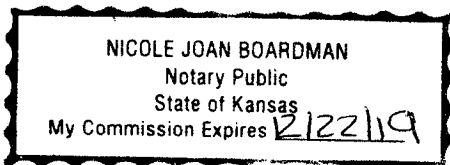
STATE OF Kansas )  
COUNTY OF Ellis ) ss:

BE IT REMEMBERED, that before me, the undersigned, a Notary Public in and for the County and State aforesaid, appeared Robert Boardman, in his capacity as Member of Boardman Petroleum, LLC, who is personally known to me to be the same person who executed the above and foregoing instrument of writing, and such person duly acknowledged the execution of the same.

IN WITNESS WHEREOF, I have hereunto subscribed my hand and affixed my notarial seal on June 8<sup>th</sup>, 2018.

Nicole Joan Boardman  
Notary Public

My appointment expires:  
12/22/19



**Receipt #13789**

10/29/2018 10:35 AM

Comanche County Register of Deeds  
Register of Deeds  
201 S New York P.O. Box 576  
Coldwater, KS 67029

---

**Customer:** LARSON ENGINEERING, INC.  
PO BOX 66  
DIGHTON, KS 67839

**User:** Casey  
**Drawer:** Cash 1

**Fees:**

Doc #20180501	ASSIGN/ CONVEY/ B/S	2 pages	\$38.00
Doc #20180502	ASSIGN/ CONVEY/ B/S	2 pages	\$38.00
Doc #20180503	ASSIGN/ CONVEY/ B/S	2 pages	\$38.00

<b>Total Fees:</b>	\$114.00
<b>Amount Received:</b>	\$114.00
<b>Change:</b>	\$0.00

**Payments & Refunds:**

Check 32498	\$114.00
-------------	----------