

KANSAS CORPORATION COMMISSION  
OIL & GAS CONSERVATION DIVISION

Form T-1  
July 2014

Form must be Typed  
Form must be Signed  
All blanks must be Filled

**REQUEST FOR CHANGE OF OPERATOR  
TRANSFER OF INJECTION OR SURFACE PIT PERMIT**

Form KSONA-1, Certification of Compliance with the Kansas Surface Owner Notification Act,  
MUST be submitted with this form.

Check Applicable Boxes:

- Oil Lease: No. of Oil Wells \_\_\_\_\_ \*\*
- Gas Lease: No. of Gas Wells \_\_\_\_\_ \*\*
- Gas Gathering System: \_\_\_\_\_
- Saltwater Disposal Well - Permit No.: \_\_\_\_\_  
Spot Location: \_\_\_\_\_ feet from  N /  S Line  
\_\_\_\_\_ feet from  E /  W Line
- Enhanced Recovery Project Permit No.: \_\_\_\_\_  
Entire Project:  Yes  No  
Number of Injection Wells \_\_\_\_\_ \*\*

Field Name: \_\_\_\_\_

**\*\* Side Two Must Be Completed.**

Effective Date of Transfer: \_\_\_\_\_

KS Dept of Revenue Lease No.: \_\_\_\_\_

Lease Name: \_\_\_\_\_

\_\_\_\_\_ Sec. \_\_\_\_\_ Twp. \_\_\_\_\_ R.  E  W

Legal Description of Lease: \_\_\_\_\_

County: \_\_\_\_\_

Production Zone(s): \_\_\_\_\_

Injection Zone(s): \_\_\_\_\_

Surface Pit Permit No.: \_\_\_\_\_  
(API No. if Drill Pit, WO or Haul)

\_\_\_\_\_ feet from  N /  S Line of Section

\_\_\_\_\_ feet from  E /  W Line of Section

Type of Pit:  Emergency  Burn  Settling  Haul-Off  Workover  Drilling

Past Operator's License No. \_\_\_\_\_

Contact Person: \_\_\_\_\_

Past Operator's Name & Address: \_\_\_\_\_

Phone: \_\_\_\_\_

Title: \_\_\_\_\_

Signature: \_\_\_\_\_

New Operator's License No. \_\_\_\_\_

Contact Person: \_\_\_\_\_

New Operator's Name & Address: \_\_\_\_\_

Phone: \_\_\_\_\_

Title: \_\_\_\_\_

Signature: \_\_\_\_\_

\_\_\_\_\_

Oil / Gas Purchaser: \_\_\_\_\_

Date: \_\_\_\_\_

**Acknowledgment of Transfer:** The above request for transfer of injection authorization, surface pit permit # \_\_\_\_\_ has been noted, approved and duly recorded in the records of the Kansas Corporation Commission. This acknowledgment of transfer pertains to Kansas Corporation Commission records only and does not convey any ownership interest in the above injection well(s) or pit permit.

\_\_\_\_\_ is acknowledged as  
the new operator and may continue to inject fluids as authorized by  
Permit No.: \_\_\_\_\_ . Recommended action: \_\_\_\_\_

Date: \_\_\_\_\_  
Authorized Signature

\_\_\_\_\_ is acknowledged as  
the new operator of the above named lease containing the surface pit  
permitted by No.: \_\_\_\_\_ .

Date: \_\_\_\_\_  
Authorized Signature

DISTRICT _____	EPR _____	PRODUCTION _____	UIC _____
----------------	-----------	------------------	-----------



KANSAS CORPORATION COMMISSION  
OIL & GAS CONSERVATION DIVISION

Form KSONA-1

July 2014

Form Must Be Typed

Form must be Signed

All blanks must be Filled

**CERTIFICATION OF COMPLIANCE WITH THE  
KANSAS SURFACE OWNER NOTIFICATION ACT**

*This form must be submitted with all Forms C-1 (Notice of Intent to Drill); CB-1 (Cathodic Protection Borehole Intent); T-1 (Request for Change of Operator Transfer of Injection or Surface Pit Permit); and CP-1 (Well Plugging Application). Any such form submitted without an accompanying Form KSONA-1 will be returned.*

Select the corresponding form being filed:  C-1 (Intent)  CB-1 (Cathodic Protection Borehole Intent)  T-1 (Transfer)  CP-1 (Plugging Application)

OPERATOR: License # \_\_\_\_\_

Name: \_\_\_\_\_

Address 1: \_\_\_\_\_

Address 2: \_\_\_\_\_

City: \_\_\_\_\_ State: \_\_\_\_\_ Zip: \_\_\_\_\_ + \_\_\_\_\_

Contact Person: \_\_\_\_\_

Phone: ( \_\_\_\_\_ ) \_\_\_\_\_ Fax: ( \_\_\_\_\_ ) \_\_\_\_\_

Email Address: \_\_\_\_\_

Well Location:

\_\_\_\_ - \_\_\_\_ - \_\_\_\_ - \_\_\_\_ Sec. \_\_\_\_ Twp. \_\_\_\_ S. R. \_\_\_\_  East  West

County: \_\_\_\_\_

Lease Name: \_\_\_\_\_ Well #: \_\_\_\_\_

*If filing a Form T-1 for multiple wells on a lease, enter the legal description of the lease below:*

**Surface Owner Information:**

Name: \_\_\_\_\_

Address 1: \_\_\_\_\_

Address 2: \_\_\_\_\_

City: \_\_\_\_\_ State: \_\_\_\_\_ Zip: \_\_\_\_\_ + \_\_\_\_\_

*When filing a Form T-1 involving multiple surface owners, attach an additional sheet listing all of the information to the left for each surface owner. Surface owner information can be found in the records of the register of deeds for the county, and in the real estate property tax records of the county treasurer.*

*If this form is being submitted with a Form C-1 (Intent) or CB-1 (Cathodic Protection Borehole Intent), you must supply the surface owners and the KCC with a plat showing the predicted locations of lease roads, tank batteries, pipelines, and electrical lines. The locations shown on the plat are preliminary non-binding estimates. The locations may be entered on the Form C-1 plat, Form CB-1 plat, or a separate plat may be submitted.*

**Select one of the following:**

- I certify that, pursuant to the Kansas Surface Owner Notice Act (House Bill 2032), I have provided the following to the surface owner(s) of the land upon which the subject well is or will be located: 1) a copy of the Form C-1, Form CB-1, Form T-1, or Form CP-1 that I am filing in connection with this form; 2) if the form being filed is a Form C-1 or Form CB-1, the plat(s) required by this form; and 3) my operator name, address, phone number, fax, and email address.
- I have not provided this information to the surface owner(s). I acknowledge that, because I have not provided this information, the KCC will be required to send this information to the surface owner(s). To mitigate the additional cost of the KCC performing this task, I acknowledge that I must provide the name and address of the surface owner by filling out the top section of this form and that I am being charged a \$30.00 handling fee, payable to the KCC, which is enclosed with this form.

*If choosing the second option, submit payment of the \$30.00 handling fee with this form. If the fee is not received with this form, the KSONA-1 form and the associated Form C-1, Form CB-1, Form T-1, or Form CP-1 will be returned.*

I hereby certify that the statements made herein are true and correct to the best of my knowledge and belief.

Date: \_\_\_\_\_ Signature of Operator or Agent: \_\_\_\_\_ Title: \_\_\_\_\_

ASSIGNMENT OF OIL AND GAS LEASE

KNOW ALL MEN BY THESE PRESENTS:

That the undersigned, J. H. Hutchison, Inc., an Oklahoma corporation, hereinafter called Assignor, for and in consideration of Ten and other Dollars (\$10.00), the receipt of which is hereby acknowledged, does hereby sell, assign, transfer and set over unto:  
CLA-MAR OIL COMPANY  
P.O. BOX 506  
HAYS, KS 67601  
hereinafter called Assignee, all of Assignor's working interest in and to the following Oil and Gas Leases:

Lessor: Gerald E. Riley and Donna Riley, husband and wife and Keith and Merriel Riley, husband and wife  
Lessee: Scout Exploration Corp.  
Date: December 3, 2007  
Recorded: Book 121, Page 132  
Description: The Southwest Quarter (SW ¼) of Section 32, Township 17 South, Range 28 West, Lane County, Kansas

Lessor: Joann R. Riemann and Jerald A. Riemann, as Trustees of the Joann R. Riemann Trust No. 1 dated April 1, 2002  
Lessee: Scout Exploration Corp.  
Date: March 24, 2010  
Recorded: Book 130, Page 264  
Description: The Southeast Quarter (SE ¼) of Section 32, Township 17 South, Range 28 West, Lane County, Kansas

together with the rights incident thereto and the personal property thereon, appurtenant thereto, or used or obtained in connection therewith. This assignment is made without any warranty of title, either expressed or implied. This assignment is subject to the terms and conditions of the oil and gas lease described herein and to all royalty, overriding royalty and other interests of record.

All of the provisions of this Assignment shall be available, to and binding upon the respective heirs, executors, administrators, successors and assigns of the Assignor and Assignee herein.

Executed this 13 day of August, 2018, but effective October 1, 2018.

STATE OF KANSAS, LANE COUNTY, SS  
This instrument was filed for record on the 2 day of November  
A.D. 2018 at 12:00 o'clock P M and  
duly recorded in Book 61 on page 119  
Fee 21  
Janice L. Brankowski  
Register of Deeds

J. H. HUTCHISON, INC.  
James H. Hutchison  
By: James H. Hutchison  
Title: President

NUMERICAL  
 DIRECT  
 INDIRECT  
 COMP. ORIG.  
 COMPUTER


STATE OF OKLAHOMA )  
COUNTY OF OKLAHOMA ) ss:

CORPORATE ACKNOWLEDGMENT

BE IT REMEMBERED, that before me, the undersigned, a Notary Public in and for the County and State aforesaid, appeared James H. Hutchison, in the capacity of President of J. H. Hutchison, Inc., a Corporation duly organized, incorporated and existing under and by virtue of the Laws of the State of Oklahoma, who is personally known to me to be the same person who executed the above and foregoing instrument of writing, as such officer, and such person duly acknowledged the execution of the same to be the act and deed of said corporation.

8/13 IN WITNESS WHEREOF, I have hereunto subscribed my hand and affixed my notarial seal on 2018.

My commission expires: 08/15/2020  
My commission number: 12007658



**ASSIGNMENT OF OIL AND GAS LEASE**

KNOW ALL MEN BY THESE PRESENTS:

That the undersigned, Scout Royalty Corp., an Oklahoma corporation, hereinafter called Assignor, for and in consideration of Ten and other Dollars (\$10.00), the receipt of which is hereby acknowledged, does hereby sell, assign, transfer and set over unto:

CLA-MAR OIL COMPANY  
P.O. BOX 506

HAYS, KS 67601  
hereinafter called Assignee, all of Assignor's interest in and to the following Oil and Gas Leases:

Lessor: Gerald E. Riley and Donna Riley, husband and wife and  
Keith and Merriel Riley, husband and wife  
Lessee: Scout Exploration Corp.  
Date: December 3, 2007  
Recorded: Book 121, Page 132  
Description: The Southwest Quarter (SW ¼) of Section 32, Township 17 South, Range 28 West, Lane County, Kansas

Lessor: Joann R. Riemann and Jerald A. Riemann, as Trustees of the Joann R. Riemann Trust No. 1 dated April 1, 2002  
Lessee: Scout Exploration Corp.  
Date: March 24, 2010  
Recorded: Book 130, Page 264  
Description: The Southeast Quarter (SE ¼) of Section 32, Township 17 South, Range 28 West, Lane County, Kansas

together with the rights incident thereto and the personal property thereon, appurtenant thereto, or used or obtained in connection therewith. This assignment is made without any warranty of title, either expressed or implied. This assignment is subject to the terms and conditions of the oil and gas lease described herein and to all royalty, overriding royalty and other interests of record.

All of the provisions of this Assignment shall be available to and binding upon the respective heirs, executors, administrators, successors and assigns of the Assignor and Assignee herein.

Executed this 24th day of August, 2018, but effective October 1, 2018.

STATE OF KANSAS, LANE COUNTY, SS  
This instrument was filed for record on the  
2 day of November  
A.D. 2018 at 12:45 o'clock PM and  
duly recorded in Book 61 on page 120  
Fee 21.00  
Janice G. Borkowski  
Register of Deeds

SCOUT ROYALTY CORP.

[Signature]  
By: James H. Hutchison  
Title: President


NUMERICAL  
 DIRECT  
 INDIRECT  
 COMP. ORIG.  
 COMPUTER

**CORPORATE ACKNOWLEDGMENT**

STATE OF Kansas )  
COUNTY OF Lane ) ss:

BE IT REMEMBERED, that before me, the undersigned, a Notary Public in and for the County and State aforesaid, appeared James H. Hutchison, in the capacity of President of Scout Royalty Corp., a Corporation duly organized, incorporated and existing under and by virtue of the Laws of the State of Oklahoma, who is personally known to me to be the same person who executed the above and foregoing instrument of writing, as such officer, and such person duly acknowledged the execution of the same to be the act and deed of said corporation.

IN WITNESS WHEREOF, I have hereunto subscribed my hand and affixed my notarial seal on  
August 24, 2018.



[Signature]  
Notary Public  
Printed Name: Darla R. Schmalzried

My commission expires: 11-29-2021  
My commission number: —

ASSIGNMENT OF OIL AND GAS LEASE

KNOW ALL MEN BY THESE PRESENTS:

That the undersigned, Boardman Petroleum, LLC, hereinafter called Assignor, for and in consideration of Ten and other Dollars (\$10.00), the receipt of which is hereby acknowledged, does hereby sell, assign, transfer and set over unto:

CLA-MAR OIL COMPANY  
P.O. BOX 506

HAYS, KS, 67601

Hereinafter called Assignee, all of Assignor's working interest in and to the following Oil and Gas Leases:

Lessor: Gerald E. Riley and Donna Riley, husband and wife and Keith and Merriel Riley, husband and wife  
Lessee: Scout Exploration Corp.  
Date: December 3, 2007  
Recorded: Book 121, Page 132  
Description: The Southwest Quarter (SW ¼) of Section 32, Township 17 South, Range 28 West, Lane County, Kansas

Lessor: Joann R. Riemann and Jerald A. Riemann, as Trustees of the Joann R. Riemann Trust No. 1 dated April 1, 2002  
Lessee: Scout Exploration Corp.  
Date: March 24, 2010  
Recorded: Book 130, Page 264  
Description: The Southeast Quarter (SE ¼) of Section 32, Township 17 South, Range 28 West, Lane County, Kansas

together with the rights incident thereto and the personal property thereon, appurtenant thereto, or used or obtained in connection therewith. This assignment is made without any warranty of title, either expressed or implied. This assignment is subject to the terms and conditions of the oil and gas lease described herein and to all royalty, overriding royalty and other interests of record.

All of the provisions of this Assignment shall be available to and binding upon the respective heirs, executors, administrators, successors and assigns of the Assignor and Assignee herein.

Executed this 20<sup>th</sup> day of Aug, 2018, but effective OCTOBER 1, 2018.

STATE OF KANSAS, LANE COUNTY, SS  
This instrument was filed for record on the 2 day of November  
A.D. 2018 at 1 o'clock P.M and  
duly recorded in Book 261 on page 21  
Fee 21.00

Janice DeBaczkowski  
Register of Deeds

ASSIGNOR:

[Signature]  
Boardman Petroleum, LLC  
By: Robert Boardman  
Title: Member

ACKNOWLEDGMENT

STATE OF Kansas )  
COUNTY OF ELLIS ) ss:


NUMERICAL  
 DIRECT  
 INDIRECT  
 COMP. ORIG.  
 COMPUTER

BE IT REMEMBERED, that before me, the undersigned, a Notary Public in and for the County and State aforesaid, appeared Robert Boardman, in his capacity as Member of Boardman Petroleum, LLC, who is personally known to me to be the same person who executed the above and foregoing instrument of writing, and such person duly acknowledged the execution of the same.

IN WITNESS WHEREOF, I have hereunto subscribed my hand and affixed my notarial seal on 8/20/18, 2018.

[Signature]  
Notary Public

My appointment expires:



**ASSIGNMENT OF OIL AND GAS LEASE**

KNOW ALL MEN BY THESE PRESENTS:

That the undersigned, Amy S. Leiker, an individual, hereinafter called Assignor, for and in consideration of Ten and other Dollars (\$10.00), the receipt of which is hereby acknowledged, does hereby sell, assign, transfer and set over unto: CLA-MAR OIL COMPANY  
P.O. BOX 506  
HAYS, KS 67601

hereinafter called Assignee, all of Assignor's working interest in and to the following Oil and Gas Leases:

- Lessor: Gerald E. Riley and Donna Riley, husband and wife and Keith and Merriel Riley, husband and wife
- Lessee: Scout Exploration Corp.
- Date: December 3, 2007
- Recorded: Book 121, Page 132
- Description: The Southwest Quarter (SW ¼) of Section 32, Township 17 South, Range 28 West, Lane County, Kansas
  
- Lessor: Joann R. Riemann and Jerald A. Riemann, as Trustees of the Joann R. Riemann Trust No. 1 dated April 1, 2002
- Lessee: Scout Exploration Corp.
- Date: March 24, 2010
- Recorded: Book 130, Page 264
- Description: The Southeast Quarter (SE ¼) of Section 32, Township 17 South, Range 28 West, Lane County, Kansas

together with the rights incident thereto and the personal property thereon, appurtenant thereto, or used or obtained in connection therewith. This assignment is made without any warranty of title, either expressed or implied. This assignment is subject to the terms and conditions of the oil and gas lease described herein and to all royalty, overriding royalty and other interests of record.

All of the provisions of this Assignment shall be available to and binding upon the respective heirs, executors, administrators, successors and assigns of the Assignor and Assignee herein.

Executed this 13 day of August, 2018, but effective October 1, 2018.

STATE OF KANSAS, LANE COUNTY, SS  
This instrument was filed for record on the 2 day of November, A.D. 2018 at 115 o'clock P M and duly recorded in Book 61 on page 22 Fee 21.00  
Janice Lelo Backowski  
Register of Deeds

ASSIGNOR:  
X Amy S. Leiker  
Amy S. Leiker

- NUMERICAL
- DIRECT
- INDIRECT
- COMP. ORIG.
- COMPUTER

ACKNOWLEDGMENT

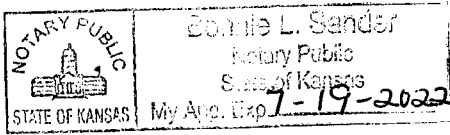

STATE OF KS )  
COUNTY OF ELLIS ) ss:

BE IT REMEMBERED, that before me, the undersigned, a Notary Public in and for the County and State aforesaid, appeared Amy S. Leiker, an individual, who is personally known to me to be the same person who executed the above and foregoing instrument of writing, and such person duly acknowledged the execution of the same.

IN WITNESS WHEREOF, I have hereunto subscribed my hand and affixed my notarial seal on 8-13, 2018.

Bonnie L. Sander  
Notary Public

My appointment expires:



**ASSIGNMENT OF OIL AND GAS LEASE**

KNOW ALL MEN BY THESE PRESENTS:

That the undersigned, D. K. Miller Exploration, Inc., a Montana corporation, hereinafter called Assignor, for and in consideration of Ten and other Dollars (\$10.00), the receipt of which is hereby acknowledged, does hereby sell, assign, transfer and set over unto:  
CLA-MAR OIL COMPANY  
P.O. BOX 506  
HAYS, KS 67601  
hereinafter called Assignee, all of Assignor's working interest in and to the following Oil and Gas Leases:

Lessor: Gerald E. Riley and Donna Riley, husband and wife and Keith and Merriel Riley, husband and wife  
Lessee: Scout Exploration Corp.  
Date: December 3, 2007  
Recorded: Book 121, Page 132  
Description: The Southwest Quarter (SW ¼) of Section 32, Township 17 South, Range 28 West, Lane County, Kansas

Lessor: Joann R. Riemann and Jerald A. Riemann, as Trustees of the Joann R. Riemann Trust No. 1 dated April 1, 2002  
Lessee: Scout Exploration Corp.  
Date: March 24, 2010  
Recorded: Book 130, Page 264  
Description: The Southeast Quarter (SE ¼) of Section 32, Township 17 South, Range 28 West, Lane County, Kansas

together with the rights incident thereto and the personal property thereon, appurtenant thereto, or used or obtained in connection therewith. This assignment is made without any warranty of title, either expressed or implied. This assignment is subject to the terms and conditions of the oil and gas lease described herein and to all royalty, overriding royalty and other interests of record.

All of the provisions of this Assignment shall be available to and binding upon the respective heirs, executors, administrators, successors and assigns of the Assignor and Assignee herein.

Executed this 30 day of Aug, 2018, but effective October 1, 2018.

STATE OF KANSAS, LANE COUNTY, SS  
This instrument was filed for record on the 2 day of November  
A.D. 2018 at 1:30 o'clock PM and  
duly recorded in Book 61 on page 123  
Fee 21  
Janice Ilo Backowski  
Register of Deeds

ASSIGNOR:  
D. K. Miller Exploration, Inc., a Montana corporation, by:

Debra K. Miller  
Debra K. Miller  
Title: President

**ACKNOWLEDGMENT**

STATE OF MONTANA )  
COUNTY OF Yellowstone ) ss:


- NUMERICAL
- DIRECT
- INDIRECT
- COMP. ORIG.
- COMPUTER

BE IT REMEMBERED, that before me, the undersigned, a Notary Public in and for the County and State aforesaid, appeared Debra K. Miller, in the capacity of President of D. K. Miller Exploration, Inc., a Montana corporation, who is personally known to me to be the same person who executed the above and foregoing instrument of writing, and such person duly acknowledged the execution of the same, on behalf of said corporation.

IN WITNESS WHEREOF, I have hereunto subscribed my hand and affixed my notarial seal on the 30th day of August 2018.

Carisa Rose Hamrell  
Notary Public

My appointment expires: July 18, 2020





**ASSIGNMENT OF OIL AND GAS LEASE**

KNOW ALL MEN BY THESE PRESENTS:

That the undersigned, Omega, Inc., a Kansas corporation, hereinafter called Assignor, for and in consideration of Ten and other Dollars (\$10.00), the receipt of which is hereby acknowledged, does hereby sell, assign, transfer and set over unto:

CLA-MAR OIL COMPANY  
P.O. BOX 506

HAYS, KS 67601  
hereinafter called Assignee, all of Assignor's working interest in and to the following Oil and Gas Leases:

Lessor: Gerald E. Riley and Donna Riley, husband and wife and  
Keith and Merriel Riley, husband and wife  
Lessee: Scout Exploration Corp.  
Date: December 3, 2007  
Recorded: Book 121, Page 132  
Description: The Southwest Quarter (SW ¼) of Section 32, Township 17 South, Range 28 West, Lane County, Kansas

Lessor: Joann R. Riemann and Jerald A. Riemann, as Trustees of the Joann R. Riemann Trust No. 1 dated  
April 1, 2002  
Lessee: Scout Exploration Corp.  
Date: March 24, 2010  
Recorded: Book 130, Page 264  
Description: The Southeast Quarter (SE ¼) of Section 32, Township 17 South, Range 28 West, Lane County, Kansas

together with the rights incident thereto and the personal property thereon, appurtenant thereto, or used or obtained in connection therewith. This assignment is made without any warranty of title, either expressed or implied. This assignment is subject to the terms and conditions of the oil and gas lease described herein and to all royalty, overriding royalty and other interests of record.

All of the provisions of this Assignment shall be available to and binding upon the respective heirs, executors, administrators, successors and assigns of the Assignor and Assignee herein.

Executed this 23rd day of August, 2018, but effective October 1, 2018.

STATE OF KANSAS, LANE COUNTY, SS

This instrument was filed for record on the

2 day of November

A.D. 2018 at 1:45 o'clock P M and

duly recorded in Book 61 on page 124

Fee 21.00

Janice Glo Baczowski  
Register of Deeds

ASSIGNOR:  
Omega, Inc., a Kansas corporation, by:

Thomas Larson

Thomas Larson  
Title: President

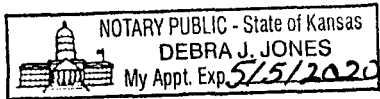
ACKNOWLEDGMENT

STATE OF KANSAS )  
COUNTY OF Barton ) ss:

NUMERICAL  
 DIRECT  
 INDIRECT  
 COMP. ORIG.  
 COMPUTER

BE IT REMEMBERED, that before me, the undersigned, a Notary Public in and for the County and State aforesaid, appeared Thomas Larson, in the capacity of President of Omega, Inc., a Kansas corporation, who is personally known to me to be the same person who executed the above and foregoing instrument of writing, and such person duly acknowledged the execution of the same, on behalf of said corporation.

IN WITNESS WHEREOF, I have hereunto subscribed my hand and affixed my notarial seal on Aug 23rd, 2018.



My appointment expires: 5/5/2020

Debra J Jones  
Notary Public

NUMERICAL  
DIRECT  
INDIRECT  
COMP. ORIG.  
COMPUTER

STATE OF KANSAS, LANE COUNTY, SS  
This instrument was filed for record on the  
2 day of November  
A.D. 2018 at 2 o'clock P M and  
duly recorded in Book 101 on page 125  
Fee 21.00  
Janice G. Borkowski  
Register of Deeds

ASSIGNMENT OF OIL AND GAS LEASE

KNOW ALL MEN BY THESE PRESENTS:

That the undersigned, Joann R. Riemann Trust No. 1 dated April 1, 2002, hereinafter called Assignor, for and in consideration of Ten and other Dollars (\$10.00), the receipt of which is hereby acknowledged, does hereby sell, assign, transfer and set over unto:  
CLA-MAR OIL COMPANY  
P.O. BOX 506  
HAYS, KS 67601  
hereinafter called Assignee, all of Assignor's working interest in and to the following Oil and Gas Leases:

Lessor: Gerald E. Riley and Donna Riley, husband and wife and Keith and Merriel Riley, husband and wife  
Lessee: Scout Exploration Corp.  
Date: December 3, 2007  
Recorded: Book 121, Page 132  
Description: The Southwest Quarter (SW 1/4) of Section 32, Township 17 South, Range 28 West, Lane County, Kansas

Lessor: Joann R. Riemann and Jerald A. Riemann, as Trustees of the Joann R. Riemann Trust No. 1 dated April 1, 2002  
Lessee: Scout Exploration Corp.  
Date: March 24, 2010  
Recorded: Book 130, Page 264  
Description: The Southeast Quarter (SE 1/4) of Section 32, Township 17 South, Range 28 West, Lane County, Kansas

together with the rights incident thereto and the personal property thereon, appurtenant thereto, or used or obtained in connection therewith. This assignment is made without any warranty of title, either expressed or implied. This assignment is subject to the terms and conditions of the oil and gas lease described herein and to all royalty, overriding royalty and other interests of record.

All of the provisions of this Assignment shall be available to and binding upon the respective heirs, executors, administrators, successors and assigns of the Assignor and Assignee herein.

Executed this 20th day of Aug, 2018, but effective October 1, 2018.

ASSIGNOR:  
Joann R. Riemann  
Joann R. Riemann Trust No. 1  
By: Jerald A. Riemann  
Title: Trustee

ASSIGNOR:  
Joann R. Riemann  
Joann R. Riemann Trust No. 1  
By: Joann R. Riemann  
Title: Trustee

ACKNOWLEDGMENT


STATE OF Kansas )  
COUNTY OF Lane ) ss:

BE IT REMEMBERED, that before me, the undersigned, a Notary Public in and for the County and State aforesaid, appeared Joann R. Riemann and Jerald A. Riemann, in their capacity as Trustee of Joann R. Riemann Trust No. 1 dated April 1, 2002, who are personally known to me to be the same persons who executed the above and foregoing instrument of writing, and such persons duly acknowledged the execution of the same.

IN WITNESS WHEREOF, I have hereunto subscribed my hand and affixed my notarial seal on  
Aug. 20th, 2018.

Teresa J. Cooley  
Notary Public

My appointment expires:



NUMERICAL  
DIRECT  
INDIRECT  
COMP. ORIG.  
COMPUTER

STATE OF KANSAS, LANE COUNTY, SS  
This instrument was filed for record on the  
2 day of November  
A.D. 2018 at 2:10 o'clock P M and  
duly recorded in Book 61 on page 126  
Fee 21

ASSIGNMENT OF OIL AND GAS LEASE

Jawie J. Babkowski  
Register of Deeds

KNOW ALL MEN BY THESE PRESENTS:

That the undersigned, Rivendell Resources, LLC, hereinafter called Assignor, for and in consideration of Ten and other Dollars (\$10.00), the receipt of which is hereby acknowledged, does hereby sell, assign, transfer and set over

unto:  
CLA-MAR OIL COMPANY  
P.O. BOX 506  
HAYS, KS 67601

hereinafter called Assignee, all of Assignor's working interest in and to the following Oil and Gas Leases:

Lessor: Gerald E. Riley and Donna Riley, husband and wife and  
Keith and Merriel Riley, husband and wife  
Lessee: Scout Exploration Corp.  
Date: December 3, 2007  
Recorded: Book 121, Page 132  
Description: The Southwest Quarter (SW ¼) of Section 32, Township 17 South, Range 28 West, Lane County, Kansas

Lessor: Joann R. Riemann and Jerald A. Riemann, as Trustees of the Joann R. Riemann Trust No. 1 dated April 1, 2002  
Lessee: Scout Exploration Corp.  
Date: March 24, 2010  
Recorded: Book 130, Page 264  
Description: The Southeast Quarter (SE ¼) of Section 32, Township 17 South, Range 28 West, Lane County, Kansas

together with the rights incident thereto and the personal property thereon, appurtenant thereto, or used or obtained in connection therewith. This assignment is made without any warranty of title, either expressed or implied. This assignment is subject to the terms and conditions of the oil and gas lease described herein and to all royalty, overriding royalty and other interests of record.

All of the provisions of this Assignment shall be available to and binding upon the respective heirs, executors, administrators, successors and assigns of the Assignor and Assignee herein.

Executed this 13 day of August, 2018, but effective OCTOBER 1, 2018.

ASSIGNOR:

J. Kyle Carter  
Rivendell Resources, LLC  
By: J. Kyle Carter  
Title: Manager


ACKNOWLEDGEMENT

State of Oklahoma)  
County of Oklahoma)

BE IT REMEMBERED, that before me, the undersigned, a Notary Public in and for the County and State aforesaid, appeared J. Kyle Carter, in the capacity of Manager of Rivendell Resources, LLC, duly organized, incorporated and existing under and by virtue of the Laws of the State of Oklahoma, who is personally known to me to be the same person who executed the above and foregoing instrument of writing, as such officer, and such person duly acknowledged the execution of the same to be the act and deed of said limited liability company.

IN WITNESS WHEREOF, I have hereunto subscribed my hand and affixed my notarial seal on August 13, 2018.

My Commission Expires: 12.15.2019  
My Commission Number: 99019985



Emily M. Wisner  
Notary Public

ASSIGNMENT OF OIL AND GAS LEASE

NUMERICAL  
DIRECT  
INDIRECT  
COMP. ORIG.  
COMPUTER

KNOW ALL MEN BY THESE PRESENTS:

That the undersigned, Scout Exploration Corp., an Oklahoma corporation, hereinafter called Assignor, for and in consideration of Ten and other Dollars (\$10.00), the receipt of which is hereby acknowledged, does hereby sell, assign, transfer and set over unto:  
CLA-MAR OIL COMPANY  
P.O. BOX 506  
HAYS, KS 67601  
hereinafter called Assignee, all of Assignor's working interest in and to the following Oil and Gas Leases:

Lessor: Gerald E. Riley and Donna Riley, husband and wife and Keith and Merriel Riley, husband and wife  
Lessee: Scout Exploration Corp.  
Date: December 3, 2007  
Recorded: Book 121, Page 132  
Description: The Southwest Quarter (SW ¼) of Section 32, Township 17 South, Range 28 West, Lane County, Kansas

Lessor: Joann R. Riemann and Jerald A. Riemann, as Trustees of the Joann R. Riemann Trust No. 1 dated April 1, 2002  
Lessee: Scout Exploration Corp.  
Date: March 24, 2010  
Recorded: Book 130, Page 264  
Description: The Southeast Quarter (SE ¼) of Section 32, Township 17 South, Range 28 West, Lane County, Kansas

together with the rights incident thereto and the personal property thereon, appurtenant thereto, or used or obtained in connection therewith. This assignment is made without any warranty of title, either expressed or implied. This assignment is subject to the terms and conditions of the oil and gas lease described herein and to all royalty, overriding royalty and other interests of record.

All of the provisions of this Assignment shall be available to and binding upon the respective heirs, executors, administrators, successors and assigns of the Assignor and Assignee herein.

Executed this 13 day of August, 2018, but effective October 1, 2018.

STATE OF KANSAS, LANE COUNTY, SS  
This instrument was filed for record on the  
2 day of November  
A.D. 2018 at 2:15 o'clock P M and  
duly recorded in Book 61 on page 127  
Fee 2.00  
Jamie L. Backowick  
Register of Deeds

SCOUT EXPLORATION CORP.

J. Kyle Carter  
By: J. Kyle Carter  
Title: President


CORPORATE ACKNOWLEDGMENT

STATE OF OKLAHOMA )  
COUNTY OF OKLAHOMA ) ss:

BE IT REMEMBERED, that before me, the undersigned, a Notary Public in and for the County and State aforesaid, appeared J. Kyle Carter, in the capacity of President of Scout Exploration Corp., a Corporation duly organized, incorporated and existing under and by virtue of the Laws of the State of Oklahoma, who is personally known to me to be the same person who executed the above and foregoing instrument of writing, as such officer, and such person duly acknowledged the execution of the same to be the act and deed of said corporation.

IN WITNESS WHEREOF, I have hereunto subscribed my hand and affixed my notarial seal on August 13, 2018.

My commission expires: 12.15.2019  
My commission number: 99019985



Emily M. Wisler  
Notary Public  
Printed Name: Emily M. Wisler