

KANSAS CORPORATION COMMISSION  
OIL & GAS CONSERVATION DIVISION

Form T-1  
July 2014

Form must be Typed  
Form must be Signed  
All blanks must be Filled

**REQUEST FOR CHANGE OF OPERATOR  
TRANSFER OF INJECTION OR SURFACE PIT PERMIT**

Form KSONA-1, Certification of Compliance with the Kansas Surface Owner Notification Act,  
MUST be submitted with this form.

Check Applicable Boxes:

- Oil Lease: No. of Oil Wells \_\_\_\_\_ \*\*
- Gas Lease: No. of Gas Wells \_\_\_\_\_ \*\*
- Gas Gathering System: \_\_\_\_\_
- Saltwater Disposal Well - Permit No.: \_\_\_\_\_  
Spot Location: \_\_\_\_\_ feet from  N /  S Line  
\_\_\_\_\_ feet from  E /  W Line
- Enhanced Recovery Project Permit No.: \_\_\_\_\_  
Entire Project:  Yes  No  
Number of Injection Wells \_\_\_\_\_ \*\*

Field Name: \_\_\_\_\_

**\*\* Side Two Must Be Completed.**

Effective Date of Transfer: \_\_\_\_\_

KS Dept of Revenue Lease No.: \_\_\_\_\_

Lease Name: \_\_\_\_\_

\_\_\_\_\_ Sec. \_\_\_\_\_ Twp. \_\_\_\_\_ R.  E  W

Legal Description of Lease: \_\_\_\_\_

County: \_\_\_\_\_

Production Zone(s): \_\_\_\_\_

Injection Zone(s): \_\_\_\_\_

Surface Pit Permit No.: \_\_\_\_\_  
(API No. if Drill Pit, WO or Haul)

\_\_\_\_\_ feet from  N /  S Line of Section

\_\_\_\_\_ feet from  E /  W Line of Section

Type of Pit:  Emergency  Burn  Settling  Haul-Off  Workover  Drilling

Past Operator's License No. \_\_\_\_\_

Contact Person: \_\_\_\_\_

Past Operator's Name & Address: \_\_\_\_\_

Phone: \_\_\_\_\_

Title: \_\_\_\_\_

Signature: \_\_\_\_\_

New Operator's License No. \_\_\_\_\_

Contact Person: \_\_\_\_\_

New Operator's Name & Address: \_\_\_\_\_

Phone: \_\_\_\_\_

Title: \_\_\_\_\_

Signature: \_\_\_\_\_

\_\_\_\_\_

Oil / Gas Purchaser: \_\_\_\_\_

\_\_\_\_\_

Date: \_\_\_\_\_

**Acknowledgment of Transfer:** The above request for transfer of injection authorization, surface pit permit # \_\_\_\_\_ has been noted, approved and duly recorded in the records of the Kansas Corporation Commission. This acknowledgment of transfer pertains to Kansas Corporation Commission records only and does not convey any ownership interest in the above injection well(s) or pit permit.

\_\_\_\_\_ is acknowledged as  
the new operator and may continue to inject fluids as authorized by  
Permit No.: \_\_\_\_\_ . Recommended action: \_\_\_\_\_

Date: \_\_\_\_\_  
Authorized Signature

\_\_\_\_\_ is acknowledged as  
the new operator of the above named lease containing the surface pit  
permitted by No.: \_\_\_\_\_ .

Date: \_\_\_\_\_  
Authorized Signature

DISTRICT \_\_\_\_\_ EPR \_\_\_\_\_ PRODUCTION \_\_\_\_\_ UIC \_\_\_\_\_

Side Two

**Must Be Filed For All Wells**

KDOR Lease No.: \_\_\_\_\_

\* Lease Name: \_\_\_\_\_ \* Location: \_\_\_\_\_

Well No.	API No. (YR DRDL/PRE '67)	Footage from Section Line (i.e. FSL = Feet from South Line)		Type of Well (Oil/Gas/INJ/WSW)	Well Status (PROD/TA'D/Abandoned)
		<i>Circle</i> FSL/FNL	<i>Circle</i> FEL/FWL		
_____	_____	_____ FSL/FNL	_____ FEL/FWL	_____	_____
_____	_____	_____ FSL/FNL	_____ FEL/FWL	_____	_____
_____	_____	_____ FSL/FNL	_____ FEL/FWL	_____	_____
_____	_____	_____ FSL/FNL	_____ FEL/FWL	_____	_____
_____	_____	_____ FSL/FNL	_____ FEL/FWL	_____	_____
_____	_____	_____ FSL/FNL	_____ FEL/FWL	_____	_____
_____	_____	_____ FSL/FNL	_____ FEL/FWL	_____	_____
_____	_____	_____ FSL/FNL	_____ FEL/FWL	_____	_____
_____	_____	_____ FSL/FNL	_____ FEL/FWL	_____	_____
_____	_____	_____ FSL/FNL	_____ FEL/FWL	_____	_____
_____	_____	_____ FSL/FNL	_____ FEL/FWL	_____	_____
_____	_____	_____ FSL/FNL	_____ FEL/FWL	_____	_____
_____	_____	_____ FSL/FNL	_____ FEL/FWL	_____	_____
_____	_____	_____ FSL/FNL	_____ FEL/FWL	_____	_____
_____	_____	_____ FSL/FNL	_____ FEL/FWL	_____	_____
_____	_____	_____ FSL/FNL	_____ FEL/FWL	_____	_____
_____	_____	_____ FSL/FNL	_____ FEL/FWL	_____	_____
_____	_____	_____ FSL/FNL	_____ FEL/FWL	_____	_____
_____	_____	_____ FSL/FNL	_____ FEL/FWL	_____	_____
_____	_____	_____ FSL/FNL	_____ FEL/FWL	_____	_____
_____	_____	_____ FSL/FNL	_____ FEL/FWL	_____	_____
_____	_____	_____ FSL/FNL	_____ FEL/FWL	_____	_____
_____	_____	_____ FSL/FNL	_____ FEL/FWL	_____	_____
_____	_____	_____ FSL/FNL	_____ FEL/FWL	_____	_____
_____	_____	_____ FSL/FNL	_____ FEL/FWL	_____	_____
_____	_____	_____ FSL/FNL	_____ FEL/FWL	_____	_____
_____	_____	_____ FSL/FNL	_____ FEL/FWL	_____	_____

A separate sheet may be attached if necessary

\* When transferring a unit which consists of more than one lease please file a separate side two for each lease. If a lease covers more than one section please indicate which section each well is located.

KANSAS CORPORATION COMMISSION  
OIL & GAS CONSERVATION DIVISION

Form KSONA-1

July 2014

Form Must Be Typed

Form must be Signed

All blanks must be Filled

**CERTIFICATION OF COMPLIANCE WITH THE  
KANSAS SURFACE OWNER NOTIFICATION ACT**

*This form must be submitted with all Forms C-1 (Notice of Intent to Drill); CB-1 (Cathodic Protection Borehole Intent); T-1 (Request for Change of Operator Transfer of Injection or Surface Pit Permit); and CP-1 (Well Plugging Application). Any such form submitted without an accompanying Form KSONA-1 will be returned.*

Select the corresponding form being filed:  C-1 (Intent)  CB-1 (Cathodic Protection Borehole Intent)  T-1 (Transfer)  CP-1 (Plugging Application)

OPERATOR: License # \_\_\_\_\_

Name: \_\_\_\_\_

Address 1: \_\_\_\_\_

Address 2: \_\_\_\_\_

City: \_\_\_\_\_ State: \_\_\_\_\_ Zip: \_\_\_\_\_ + \_\_\_\_\_

Contact Person: \_\_\_\_\_

Phone: ( \_\_\_\_\_ ) \_\_\_\_\_ Fax: ( \_\_\_\_\_ ) \_\_\_\_\_

Email Address: \_\_\_\_\_

Well Location:

\_\_\_\_ - \_\_\_\_ - \_\_\_\_ - \_\_\_\_ Sec. \_\_\_\_ Twp. \_\_\_\_ S. R. \_\_\_\_  East  West

County: \_\_\_\_\_

Lease Name: \_\_\_\_\_ Well #: \_\_\_\_\_

*If filing a Form T-1 for multiple wells on a lease, enter the legal description of the lease below:*

**Surface Owner Information:**

Name: \_\_\_\_\_

Address 1: \_\_\_\_\_

Address 2: \_\_\_\_\_

City: \_\_\_\_\_ State: \_\_\_\_\_ Zip: \_\_\_\_\_ + \_\_\_\_\_

*When filing a Form T-1 involving multiple surface owners, attach an additional sheet listing all of the information to the left for each surface owner. Surface owner information can be found in the records of the register of deeds for the county, and in the real estate property tax records of the county treasurer.*

*If this form is being submitted with a Form C-1 (Intent) or CB-1 (Cathodic Protection Borehole Intent), you must supply the surface owners and the KCC with a plat showing the predicted locations of lease roads, tank batteries, pipelines, and electrical lines. The locations shown on the plat are preliminary non-binding estimates. The locations may be entered on the Form C-1 plat, Form CB-1 plat, or a separate plat may be submitted.*

**Select one of the following:**

- I certify that, pursuant to the Kansas Surface Owner Notice Act (House Bill 2032), I have provided the following to the surface owner(s) of the land upon which the subject well is or will be located: 1) a copy of the Form C-1, Form CB-1, Form T-1, or Form CP-1 that I am filing in connection with this form; 2) if the form being filed is a Form C-1 or Form CB-1, the plat(s) required by this form; and 3) my operator name, address, phone number, fax, and email address.
- I have not provided this information to the surface owner(s). I acknowledge that, because I have not provided this information, the KCC will be required to send this information to the surface owner(s). To mitigate the additional cost of the KCC performing this task, I acknowledge that I must provide the name and address of the surface owner by filling out the top section of this form and that I am being charged a \$30.00 handling fee, payable to the KCC, which is enclosed with this form.

*If choosing the second option, submit payment of the \$30.00 handling fee with this form. If the fee is not received with this form, the KSONA-1 form and the associated Form C-1, Form CB-1, Form T-1, or Form CP-1 will be returned.*

I hereby certify that the statements made herein are true and correct to the best of my knowledge and belief.

Date: \_\_\_\_\_ Signature of Operator or Agent: \_\_\_\_\_ Title: \_\_\_\_\_

ASSIGNMENT OF OIL AND GAS LEASE

KNOW ALL MEN BY THESE PRESENTS:

That the undersigned, Rivendell Resources, LLC, hereinafter called Assignor, for and in consideration of Ten and other Dollars (\$10.00), the receipt of which is hereby acknowledged, does hereby sell, assign, transfer and set over unto: CLA-MAR OIL COMPANY

P.O. BOX 506  
HAYS, KS 67601

hereinafter called Assignee, all of Assignor's working interest in and to the following Oil and Gas Leases:

Lessor: Norman B. Johnson and Norman and La René Johnson Enterprises, L.L.C.  
Lessee: J. H. Hutchison, Inc.  
Date: June 9, 2004  
Recorded: Book 108, Page 122  
Description: The Northwest Quarter (NW ¼) of Section 8, Township 17 South, Range 27 West, Lane County, Kansas

Lessor: La René Johnson and Norman and La René Johnson Enterprises, L.L.C.  
Lessee: J. H. Hutchison, Inc.  
Date: June 9, 2004  
Recorded: Book 108, Page 123  
Description: The Northwest Quarter (NW ¼) of Section 8, Township 17 South, Range 27 West, Lane County, Kansas

together with the rights incident thereto and the personal property thereon, appurtenant thereto, or used or obtained in connection therewith. This assignment is made without any warranty of title, either expressed or implied. This assignment is subject to the terms and conditions of the oil and gas lease described herein and to all royalty, overriding royalty and other interests of record.

All of the provisions of this Assignment shall be available to and binding upon the respective heirs, executors, administrators, successors and assigns of the Assignor and Assignee herein.

Executed this 13 day of August, 2018, but effective OCTOBER 1, 2018.

STATE OF KANSAS, LANE COUNTY, SS  
This instrument was filed for record on the  
2 day of November  
A.D. 2018 at 11:45 o'clock A M and  
duly recorded in Book 61 on page 113  
Fee 21.00  
Danice Glo B. Johnson  
Register of Deeds

ASSIGNOR:  
J. Kyle Carter  
Rivendell Resources, LLC  
By: J. Kyle Carter  
Title: Manager


NUMERICAL  
 DIRECT  
 INDIRECT  
 COMP. ORIG.  
 COMPUTER

ACKNOWLEDGEMENT

State of Oklahoma)  
County of Oklahoma)

BE IT REMEMBERED, that before me, the undersigned, a Notary Public in and for the County and State aforesaid, appeared J. Kyle Carter, in the capacity of Manager of Rivendell Resources, LLC, duly organized, incorporated and existing under and by virtue of the Laws of the State of Oklahoma, who is personally known to me to be the same person who executed the above and foregoing instrument of writing, as such officer, and such person duly acknowledged the execution of the same to be the act and deed of said limited liability company.

IN WITNESS WHEREOF, I have hereunto subscribed my hand and affixed my notarial seal on August 13, 2018.



Emily M. Wisner  
Notary Public

My Commission Expires: 12.15.2019  
My Commission Number: 99019985

**ASSIGNMENT OF OIL AND GAS LEASE**

KNOW ALL MEN BY THESE PRESENTS:

That the undersigned, Omega, Inc., a Kansas corporation, hereinafter called Assignor, for and in consideration of Ten and other Dollars (\$10.00), the receipt of which is hereby acknowledged, does hereby sell, assign, transfer and set over unto:  
CLA-MAR OIL COMPANY  
P.O. BOX 506  
HAYS, KS 67601  
hereinafter called Assignee, all of Assignor's working interest in and to the following Oil and Gas Leases:

Lessor: Norman B. Johnson and Norman and La René Johnson Enterprises, L.L.C.  
Lessee: J. H. Hutchison, Inc.  
Date: June 9, 2004  
Recorded: Book 108, Page 122  
Description: The Northwest Quarter (NW ¼) of Section 8, Township 17 South, Range 27 West, Lane County, Kansas

Lessor: La René Johnson and Norman and La René Johnson Enterprises, L.L.C.  
Lessee: J. H. Hutchison, Inc.  
Date: June 9, 2004  
Recorded: Book 108, Page 123  
Description: The Northwest Quarter (NW ¼) of Section 8, Township 17 South, Range 27 West, Lane County, Kansas

together with the rights incident thereto and the personal property thereon, appurtenant thereto, or used or obtained in connection therewith. This assignment is made without any warranty of title, either expressed or implied. This assignment is subject to the terms and conditions of the oil and gas lease described herein and to all royalty, overriding royalty and other interests of record.

All of the provisions of this Assignment shall be available to and binding upon the respective heirs, executors, administrators, successors and assigns of the Assignor and Assignee herein.

Executed this 23<sup>rd</sup> day of August, 2018, but effective OCTOBER 1, 2018.  
STATE OF KANSAS, LANE COUNTY, SS

This instrument was filed for record on the 2 day of November  
A.D. 2018 at 1140 o'clock A M and  
duly recorded in Book 141 on page 114  
Fee 21.00  
Janice De Beckwith  
Register of Deeds

ASSIGNOR:  
Omega, Inc., a Kansas corporation, by:  
Thomas Larson  
Thomas Larson  
Title: President


NUMERICAL  
 DIRECT  
 INDIRECT  
 COMP. ORIG.  
 COMPUTER

ACKNOWLEDGMENT

STATE OF KANSAS )  
COUNTY OF Barton ) ss:

BE IT REMEMBERED, that before me, the undersigned, a Notary Public in and for the County and State aforesaid, appeared Thomas Larson, in the capacity of President of Omega, Inc., a Kansas corporation, who is personally known to me to be the same person who executed the above and foregoing instrument of writing, and such person duly acknowledged the execution of the same, on behalf of said corporation.

IN WITNESS WHEREOF, I have hereunto subscribed my hand and affixed my notarial seal on Aug 23<sup>rd</sup>, 2018.



My appointment expires: 5/5/2020

Debra J Jones  
Notary Public

**ASSIGNMENT OF OIL AND GAS LEASE**

KNOW ALL MEN BY THESE PRESENTS:

That the undersigned, JWD Investments, Inc., a Kansas corporation, hereinafter called Assignor, for and in consideration of Ten and other Dollars (\$10.00), the receipt of which is hereby acknowledged, does hereby sell, assign, transfer and set over unto:  
CLA-MAR OIL COMPANY  
P.O. BOX 506  
HAYS, KS. 67601  
hereinafter called Assignee, all of Assignor's working interest in and to the following Oil and Gas Leases:

Lessor: Norman B. Johnson and Norman and La René Johnson Enterprises, L.L.C.  
Lessee: J. H. Hutchison, Inc.  
Date: June 9, 2004  
Recorded: Book 108, Page 122  
Description: The Northwest Quarter (NW ¼) of Section 8, Township 17 South, Range 27 West, Lane County, Kansas

Lessor: La René Johnson and Norman and La René Johnson Enterprises, L.L.C.  
Lessee: J. H. Hutchison, Inc.  
Date: June 9, 2004  
Recorded: Book 108, Page 123  
Description: The Northwest Quarter (NW ¼) of Section 8, Township 17 South, Range 27 West, Lane County, Kansas

together with the rights incident thereto and the personal property thereon, appurtenant thereto, or used or obtained in connection therewith. This assignment is made without any warranty of title, either expressed or implied. This assignment is subject to the terms and conditions of the oil and gas lease described herein and to all royalty, overriding royalty and other interests of record.

All of the provisions of this Assignment shall be available to and binding upon the respective heirs, executors, administrators, successors and assigns of the Assignor and Assignee herein.

Executed this 10 day of August, 2018, but effective OCTOBER 1, 2018.

STATE OF KANSAS, LANE COUNTY, SS  
This instrument was filed for record on the  
2 day of November  
A.D. 2018 at 11:50 o'clock A M and  
duly recorded in Book 66 on page 115  
Fee 21.00  
Janice Ilo Baczkowski  
Register of Deeds

ASSIGNOR:  
JWD Investments, Inc., a Kansas corporation, by:

X John Davison  
John Davison  
Title: President

NUMERICAL  
 DIRECT  
 INDIRECT  
 COMP. ORIG.  
 COMPUTER

**ACKNOWLEDGMENT**

STATE OF KANSAS )  
COUNTY OF Wess ) ss:

BE IT REMEMBERED, that before me, the undersigned, a Notary Public in and for the County and State aforesaid, appeared John Davison, in the capacity of President of JWD Investments, Inc., a Kansas corporation, who is personally known to me to be the same person who executed the above and foregoing instrument of writing, and such person duly acknowledged the execution of the same, on behalf of said corporation.

IN WITNESS WHEREOF, I have hereunto subscribed my hand and affixed my notarial seal on  
August 10, 2018.

Emily Cable  
Notary Public

My appointment expires: 6-27-2020



ASSIGNMENT OF OIL AND GAS LEASE

KNOW ALL MEN BY THESE PRESENTS:

That the undersigned, Davison Investments, Inc., a Kansas corporation, hereinafter called Assignor, for and in consideration of Ten and other Dollars (\$10.00), the receipt of which is hereby acknowledged, does hereby sell, assign, transfer and set over unto:  
CLA-MAR OIL COMPANY  
P.O. BOX 506  
HAYS, KS, 67601  
Hereinafter called Assignee, all of Assignor's working interest in and to the following Oil and Gas Leases:

Lessor: Norman B. Johnson and Norman and La René Johnson Enterprises, L.L.C.  
Lessee: J. H. Hutchison, Inc.  
Date: June 9, 2004  
Recorded: Book 108, Page 122  
Description: The Northwest Quarter (NW ¼) of Section 8, Township 17 South, Range 27 West, Lane County, Kansas

Lessor: La René Johnson and Norman and La René Johnson Enterprises, L.L.C.  
Lessee: J. H. Hutchison, Inc.  
Date: June 9, 2004  
Recorded: Book 108, Page 123  
Description: The Northwest Quarter (NW ¼) of Section 8, Township 17 South, Range 27 West, Lane County, Kansas

together with the rights incident thereto and the personal property thereon, appurtenant thereto, or used or obtained in connection therewith. This assignment is made without any warranty of title, either expressed or implied. This assignment is subject to the terms and conditions of the oil and gas lease described herein and to all royalty, overriding royalty and other interests of record.

All of the provisions of this Assignment shall be available to and binding upon the respective heirs, executors, administrators, successors and assigns of the Assignor and Assignee herein.

Executed this 20<sup>th</sup> day of September, 2018, but effective October 1, 2018.  
STATE OF KANSAS, LANE COUNTY, SS  
This instrument was filed for record on the 2 day of November  
A.D. 2018 at 11:50 clock AM and  
duly recorded in Book 61 on page 116  
Fee 210  
Janice L. Baczkowski  
Register of Deeds

ASSIGNOR:  
Davison Investments, Inc., by:  
DeAnne M. Davison  
DeAnne Davison, President  
NUMERICAL  
DIRECT  
INDIRECT  
COMP. ORIG.  
COMPUTER

ACKNOWLEDGMENT


STATE OF Arizona )  
COUNTY OF Maricopa ) ss:

BE IT REMEMBERED, that before me, the undersigned, a Notary Public in and for the County and State aforesaid, appeared DeAnne Davison, in the capacity of President of Davison Investments, Inc., a Kansas corporation, who is personally known to me to be the same person who executed the above and foregoing instrument of writing, and such person duly acknowledged the execution of the same, on behalf of said corporation.

IN WITNESS WHEREOF, I have hereunto subscribed my hand and affixed my notarial seal on 9-20-, 2018.

[Signature]  
Notary Public

My appointment expires: 06-20-2022



**ASSIGNMENT OF OIL AND GAS LEASE**

KNOW ALL MEN BY THESE PRESENTS:

That the undersigned, Scout Royalty Corp., an Oklahoma corporation, hereinafter called Assignor, for and in consideration of Ten and other Dollars (\$10.00), the receipt of which is hereby acknowledged, does hereby sell, assign, transfer and set over unto:

CLA-MAR OIL COMPANY  
P.O. BOX 506  
HAYS, KS 67601

hereinafter called Assignee, all of Assignor's interest in and to the following Oil and Gas Leases:

Lessor: Norman B. Johnson and Norman and La René Johnson Enterprises, L.L.C.  
Lessee: J. H. Hutchison, Inc.  
Date: June 9, 2004  
Recorded: Book 108, Page 122  
Description: The Northwest Quarter (NW ¼) of Section 8, Township 17 South, Range 27 West, Lane County, Kansas

Lessor: La René Johnson and Norman and La René Johnson Enterprises, L.L.C.  
Lessee: J. H. Hutchison, Inc.  
Date: June 9, 2004  
Recorded: Book 108, Page 123  
Description: The Northwest Quarter (NW ¼) of Section 8, Township 17 South, Range 27 West, Lane County, Kansas

together with the rights incident thereto and the personal property thereon, appurtenant thereto, or used or obtained in connection therewith. This assignment is made without any warranty of title, either expressed or implied. This assignment is subject to the terms and conditions of the oil and gas lease described herein and to all royalty, overriding royalty and other interests of record.

All of the provisions of this Assignment shall be available to and binding upon the respective heirs, executors, administrators, successors and assigns of the Assignor and Assignee herein.

Executed this 24th day of August, 2018, but effective October 1, 2018.

STATE OF KANSAS, LANE COUNTY, SS  
This instrument was filed for record on the  
2 day of November  
A.D. 2018 at 12 o'clock P M and  
duly recorded in Book 161 on page 117  
Fee 21.00  
Janice J. Backowski  
Register of Deeds

SCOUT ROYALTY CORP.  
[Signature]  
By: James H. Hutchison  
Title: President


NUMERICAL  
 DIRECT  
 INDIRECT  
 COMP. ORIG.  
 COMPUTER

**CORPORATE ACKNOWLEDGMENT**

STATE OF Kansas )  
COUNTY OF Lane ) ss:

BE IT REMEMBERED, that before me, the undersigned, a Notary Public in and for the County and State aforesaid, appeared James H. Hutchison, in the capacity of President of Scout Royalty Corp., a Corporation duly organized, incorporated and existing under and by virtue of the Laws of the State of Oklahoma, who is personally known to me to be the same person who executed the above and foregoing instrument of writing, as such officer, and such person duly acknowledged the execution of the same to be the act and deed of said corporation.

IN WITNESS WHEREOF, I have hereunto subscribed my hand and affixed my notarial seal on  
August 24, 2018.



[Signature]  
Notary Public  
Printed Name: Darla R. Schmalzried

My commission expires: 11-29-2021  
My commission number: -



**ASSIGNMENT OF OIL AND GAS LEASE**

KNOW ALL MEN BY THESE PRESENTS:

That the undersigned, J. H. Hutchison, Inc., an Oklahoma corporation, hereinafter called Assignor, for and in consideration of Ten and other Dollars (\$10.00), the receipt of which is hereby acknowledged, does hereby sell, assign, transfer and set over unto:  
CLA-MAR OIL COMPANY  
P.O. BOX 506  
HAYS, KS 67601  
hereinafter called Assignee, all of Assignor's working interest in and to the following Oil and Gas Leases:

Lessor: Norman B. Johnson and Norman and La René Johnson Enterprises, L.L.C.  
Lessee: J. H. Hutchison, Inc.  
Date: June 9, 2004  
Recorded: Book 108, Page 122  
Description: The Northwest Quarter (NW ¼) of Section 8, Township 17 South, Range 27 West, Lane County, Kansas

Lessor: La René Johnson and Norman and La René Johnson Enterprises, L.L.C.  
Lessee: J. H. Hutchison, Inc.  
Date: June 9, 2004  
Recorded: Book 108, Page 123  
Description: The Northwest Quarter (NW ¼) of Section 8, Township 17 South, Range 27 West, Lane County, Kansas

together with the rights incident thereto and the personal property thereon, appurtenant thereto, or used or obtained in connection therewith. This assignment is made without any warranty of title, either expressed or implied. This assignment is subject to the terms and conditions of the oil and gas lease described herein and to all royalty, overriding royalty and other interests of record.

All of the provisions of this Assignment shall be available to and binding upon the respective heirs, executors, administrators, successors and assigns of the Assignor and Assignee herein.

Executed this 13 day of August, 2018, but effective October 1, 2018.

STATE OF KANSAS, LANE COUNTY, SS  
This instrument was filed for record on the  
2 day of November  
A.D. 2018 at 12:00 o'clock P M and  
duly recorded in Book 161 on page 118  
Fee 21.00  
Janice DeBorja  
Register of Deeds

J. H. HUTCHISON, INC.

[Signature]  
By: James H. Hutchison  
Title: President

- NUMERICAL
- DIRECT
- INDIRECT
- COMP. ORIG.
- COMPUTER

**CORPORATE ACKNOWLEDGMENT**

STATE OF OKLAHOMA )  
COUNTY OF OKLAHOMA ) ss:

BE IT REMEMBERED, that before me, the undersigned, a Notary Public in and for the County and State aforesaid, appeared James H. Hutchison, in the capacity of President of J. H. Hutchison, Inc., a Corporation duly organized, incorporated and existing under and by virtue of the Laws of the State of Oklahoma, who is personally known to me to be the same person who executed the above and foregoing instrument of writing, as such officer, and such person duly acknowledged the execution of the same to be the act and deed of said corporation.

8/13 IN WITNESS WHEREOF, I have hereunto subscribed my hand and affixed my notarial seal on  
2018.

[Signature]  
Notary Public  
Printed Name: Carol Ann Corrigan

My commission expires: 08/15/2020  
My commission number: 12007658

