

KANSAS CORPORATION COMMISSION
OIL & GAS CONSERVATION DIVISION

Form T-1
July 2014

Form must be Typed
Form must be Signed
All blanks must be Filled

**REQUEST FOR CHANGE OF OPERATOR
TRANSFER OF INJECTION OR SURFACE PIT PERMIT**

Form KSONA-1, Certification of Compliance with the Kansas Surface Owner Notification Act,
MUST be submitted with this form.

Check Applicable Boxes:

- Oil Lease: No. of Oil Wells _____ **
- Gas Lease: No. of Gas Wells _____ **
- Gas Gathering System: _____
- Saltwater Disposal Well - Permit No.: _____
Spot Location: _____ feet from N / S Line
_____ feet from E / W Line
- Enhanced Recovery Project Permit No.: _____
Entire Project: Yes No
Number of Injection Wells _____ **

Field Name: _____

**** Side Two Must Be Completed.**

Effective Date of Transfer: _____

KS Dept of Revenue Lease No.: _____

Lease Name: _____

_____ Sec. _____ Twp. _____ R. E W

Legal Description of Lease: _____

County: _____

Production Zone(s): _____

Injection Zone(s): _____

Surface Pit Permit No.: _____
(API No. if Drill Pit, WO or Haul)

_____ feet from N / S Line of Section

_____ feet from E / W Line of Section

Type of Pit: Emergency Burn Settling Haul-Off Workover Drilling

Past Operator's License No. _____

Contact Person: _____

Past Operator's Name & Address: _____

Phone: _____

Title: _____

Signature: _____

New Operator's License No. _____

Contact Person: _____

New Operator's Name & Address: _____

Phone: _____

Title: _____

Signature: _____

Oil / Gas Purchaser: _____

Date: _____

Acknowledgment of Transfer: The above request for transfer of injection authorization, surface pit permit # _____ has been noted, approved and duly recorded in the records of the Kansas Corporation Commission. This acknowledgment of transfer pertains to Kansas Corporation Commission records only and does not convey any ownership interest in the above injection well(s) or pit permit.

_____ is acknowledged as
the new operator and may continue to inject fluids as authorized by

Permit No.: _____ . Recommended action: _____

Date: _____

Authorized Signature

_____ is acknowledged as
the new operator of the above named lease containing the surface pit

permitted by No.: _____ .

Date: _____

Authorized Signature

DISTRICT _____ EPR _____ PRODUCTION _____ UIC _____

KANSAS CORPORATION COMMISSION
OIL & GAS CONSERVATION DIVISION

Form KSONA-1

July 2014

Form Must Be Typed

Form must be Signed

All blanks must be Filled

**CERTIFICATION OF COMPLIANCE WITH THE
KANSAS SURFACE OWNER NOTIFICATION ACT**

This form must be submitted with all Forms C-1 (Notice of Intent to Drill); CB-1 (Cathodic Protection Borehole Intent); T-1 (Request for Change of Operator Transfer of Injection or Surface Pit Permit); and CP-1 (Well Plugging Application). Any such form submitted without an accompanying Form KSONA-1 will be returned.

Select the corresponding form being filed: C-1 (Intent) CB-1 (Cathodic Protection Borehole Intent) T-1 (Transfer) CP-1 (Plugging Application)

OPERATOR: License # _____

Name: _____

Address 1: _____

Address 2: _____

City: _____ State: _____ Zip: _____ + _____

Contact Person: _____

Phone: (_____) _____ Fax: (_____) _____

Email Address: _____

Well Location:

____ - ____ - ____ - ____ Sec. ____ Twp. ____ S. R. ____ East West

County: _____

Lease Name: _____ Well #: _____

If filing a Form T-1 for multiple wells on a lease, enter the legal description of the lease below:

Surface Owner Information:

Name: _____

Address 1: _____

Address 2: _____

City: _____ State: _____ Zip: _____ + _____

When filing a Form T-1 involving multiple surface owners, attach an additional sheet listing all of the information to the left for each surface owner. Surface owner information can be found in the records of the register of deeds for the county, and in the real estate property tax records of the county treasurer.

If this form is being submitted with a Form C-1 (Intent) or CB-1 (Cathodic Protection Borehole Intent), you must supply the surface owners and the KCC with a plat showing the predicted locations of lease roads, tank batteries, pipelines, and electrical lines. The locations shown on the plat are preliminary non-binding estimates. The locations may be entered on the Form C-1 plat, Form CB-1 plat, or a separate plat may be submitted.

Select one of the following:

- I certify that, pursuant to the Kansas Surface Owner Notice Act (House Bill 2032), I have provided the following to the surface owner(s) of the land upon which the subject well is or will be located: 1) a copy of the Form C-1, Form CB-1, Form T-1, or Form CP-1 that I am filing in connection with this form; 2) if the form being filed is a Form C-1 or Form CB-1, the plat(s) required by this form; and 3) my operator name, address, phone number, fax, and email address.
- I have not provided this information to the surface owner(s). I acknowledge that, because I have not provided this information, the KCC will be required to send this information to the surface owner(s). To mitigate the additional cost of the KCC performing this task, I acknowledge that I must provide the name and address of the surface owner by filling out the top section of this form and that I am being charged a \$30.00 handling fee, payable to the KCC, which is enclosed with this form.

If choosing the second option, submit payment of the \$30.00 handling fee with this form. If the fee is not received with this form, the KSONA-1 form and the associated Form C-1, Form CB-1, Form T-1, or Form CP-1 will be returned.

I hereby certify that the statements made herein are true and correct to the best of my knowledge and belief.

Date: _____ Signature of Operator or Agent: _____ Title: _____

Brenda L. Brock



Deines Unit

ASSIGNMENT OF OIL AND GAS LEASES

KNOW ALL MEN BY THESE PRESENTS:

That the undersigned,

BIGGY'S PETROLEUM

hereinafter called Assignor, for and in consideration of One Dollar (\$1.00), the receipt whereof is hereby acknowledged, does hereby sell, assign, transfer and set over unto

MULL DRILLING COMPANY, INC.

hereinafter called Assignee, all of Assignor's right, title and interest in and to the oil and gas lease(s) described in Exhibit "A" together with the rights incident thereto and the personal property thereon, appurtenant thereto, or used or obtained in connection therewith.

This Assignment is made without warranty of title, express or implied. This Assignment is limited to working interest only in and to the oil and gas lease(s) described in Exhibit "A".

This Assignment is subject to its proportionate share of overriding royalty interest of record.

This Assignment is subject to the terms of that certain Declaration of Pooling as recorded in Book 217, Page 415 in the office of the Register of Deeds, Trego County, Kansas.

All of the provisions of this Assignment shall be available to and binding upon the respective heirs, executors, administrators, successors, and assigns of the Assignor and Assignee herein.

This Assignment shall be effective January 1, 2019.

EXECUTED this 13th day of December, 2018.

BIGGY'S PETROLEUM

By: *Lanny B. Unruh*
Lanny B. Unruh, Owner

STATE OF KANSAS)
) SS
COUNTY OF NESS)

13th The foregoing instrument was acknowledged before me, a Notary Public, on this 10/3/22 day of December, 2018, by LANNY B. UNRUH, Owner of Biggy's Petroleum.

My appointment expires: 10/3/22




EXHIBIT "A"

<p>Lease Name: Lessor: Lessee: Date: Book: Page:</p>	<p>Deines Unit E. Jay Deines and Donalea Deines, his wife Palomino Petroleum Inc. October 19, 2009 160 125 Extensions recorded in Book 174, Page 78; Book 185, Page 434; Book 197, Page 66; Book 214, Page 343 Option to Extend Affidavit recorded in Book 192, Page 43 Amendment recorded in Book 215, Page 201 Insofar and only insofar as said lease covers a tract of land in the East Half of the Southeast Quarter (E/2 SE/4) in Section 18, Township 15 South, Range 25 West, Trego County, Kansas, more specifically described on attached Exhibit B</p>
<p>Legal Description:</p>	
<p>Lease Name: Lessor: Lessee: Date: Book: Page:</p>	<p>Deines Unit Dan S. Deines and Linda E. Deines, his wife, as Trustees of the Dan S. Deines and Linda E. Deines Trust dated 8-26-2004 Palomino Petroleum, Inc. October 19, 2009 160 131 Extensions recorded in Book 174, Page 82; Book 185, Page 433 Book 197, Page 159; Book 214, Page 344 Option to Extend Affidavit recorded in Book 192, Page 42 Amendment recorded in Book 215, Page 156 Insofar and only insofar as said lease covers a tract of land in the East Half of the Southeast Quarter (E/2 SE/4) in Section 18, Township 15 South, Range 25 West, Trego County, Kansas, more specifically described on attached Exhibit B</p>
<p>Legal Description:</p>	
<p>Lease Name: Lessor: Lessee: Date: Book: Page:</p>	<p>Deines Unit Kelly B. Deines and Donna Deines, his wife Palomino Petroleum, Inc. October 19, 2009 160 128 Extensions recorded in Book 174, Page 80; Book 185, Page 432; Book 197, Page 189; Book 214, Page 342 Option to Extend Affidavit recorded in Book 192, Page 44 Amendment recorded in Book 215, Page 150 Insofar and only insofar as said lease covers a tract of land in the East Half of the Southeast Quarter (E/2 SE/4) in Section 18, Township 15 South, Range 25 West, Trego County, Kansas, more specifically described on attached Exhibit B</p>
<p>Legal Description:</p>	
<p>Lease Name: Lessor: Lessee: Date: Book: Page:</p>	<p>Deines Unit Gwendolyn C. Salmans, individually and as Attorney-in-Fact for Duane W. Stutz and Marguerite P. Stutz and William Robert Stutz, Sr., individually and as Attorney-in-Fact for Duane W. Stutz and Marguerite P. Stutz Palomino Petroleum, Inc. December 28, 2006 143 737 Extension recorded in Book 159, Page 705 Ratifications recorded in Book 144, Page 41; Book 185, Page 582 and Book 186, Page 313 Amendments recorded in Book 215, Page 652, Book 215, Page 653, Book 215, Page 678 Insofar and only insofar as said lease covers a tract of land in the East Half of the Northeast Quarter (E/2 NE/4) in Section 18-15S-25W, Trego County, Kansas, more specifically described on attached Exhibit C</p>
<p>Legal Description:</p>	

Lease Name: Deines Unit
 Lessor: E. Jay Deines and Donalea Deines, his wife
 Lessee: Palomino Petroleum, Inc.
 Date: October 19, 2009
 Book: 160
 Page: 125
 Extensions recorded in Book 174, Page 78 and Book 185, Page 434
 Option to Extend Affidavit recorded in Book 192, Page 43
 Insofar and only insofar as said lease covers a tract of land in the
 Southwest Quarter (SW/4) of Section 17, Township 15 South, Range 25
 West, Trego County, Kansas more specifically described on attached
 Exhibit D

Legal Description:

Lease Name: Deines Unit
 Lessor: Dan S. Deines and Linda E. Deines, his wife, as Trustees of the
 Dan S. Deines and Linda E. Deines Trust dated 8-26-2004
 Lessee: Palomino Petroleum, Inc.
 Date: October 19, 2009
 Book: 160
 Page: 131
 Extensions recorded in Book 174, Page 82 and Book 185, Page 433
 Option to Extend Affidavit recorded in Book 192, Page 42
 Insofar and only insofar as said lease covers a tract of land in the
 Southwest Quarter (SW/4) of Section 17, Township 15 South, Range 25
 West, Trego County, Kansas more specifically described on attached
 Exhibit D

Legal Description:

Lease Name: Deines Unit
 Lessor: Kelly B. Deines and Donna Deines, his wife
 Lessee: Palomino Petroleum, Inc.
 Date: October 19, 2009
 Book: 160
 Page: 128
 Extensions recorded in Book 174, Page 80 and Book 185, Page 432
 Option to Extend Affidavit recorded in Book 192, Page 44
 Insofar and only insofar as said lease covers a tract of land in the
 Southwest Quarter (SW/4) of Section 17, Township 15 South, Range 25
 West, Trego County, Kansas more specifically described on attached
 Exhibit D

Legal Description:

Lease Name: Deines Unit
 Lessor: Dan S. Deines and Linda E. Deines, his wife, as Trustees of the
 Dan S. Deines and Linda E. Deines Trust dated 8-26-2004
 Lessee: Palomino Petroleum, Inc.
 Date: October 19, 2009
 Book: 160
 Page: 131
 Extensions recorded in Book 174, Page 82; Book 185, Page 433
 Affidavit recorded in Book 192, Page 42
 Insofar and only insofar as said lease covers a tract of land in the
 Northwest Quarter (NW/4) of Section 17, Township 15 South, Range 25
 West, Trego County, Kansas more specifically described on attached
 Exhibit E

Legal Description:

Lease Name: Deines Unit
 Lessor: E. Jay Deines and Donalea Deines, his wife
 Lessee: Palomino Petroleum, Inc.
 Date: October 19, 2009
 Book: 160
 Page: 125
 Extensions recorded in Book 174, Page 78; Book 185, Page 434
 Affidavit recorded in Book 192, Page 43
 Insofar and only insofar as said lease covers a tract of land in the
 Northwest Quarter (NW/4) of Section 17, Township 15 South, Range 25
 West, Trego County, Kansas more specifically described on attached
 Exhibit E

Legal Description:

Lease Name:

Lessor: Deines Unit
Lessee: Kelly B. Deines and Donna Deines, his wife
Palomino Petroleum, Inc.
Date: October 19, 2009
Book: 160
Page: 128

Extensions recorded in Book 174, Page 80; Book 185, Page 432

Affidavit recorded in Book 192, Page 44

Insofar and only insofar as said lease covers a tract of land in the Northwest Quarter (NW/4) of Section 17, Township 15 South, Range 25 West, Trego County, Kansas more specifically described on attached Exhibit E

Legal Description:

Lease Name:

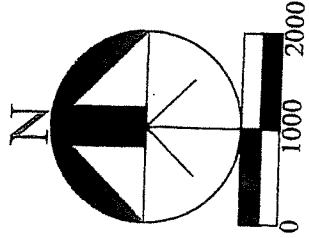
Lessor: Deines Unit
Coralee Thornburg and Wallie Allen Thornburg, Trustees of the Coralee Thornburg Trust dated 3-28-97
Lessee: Palomino Petroleum, Inc.
Date: December 10, 2012
Book: 185
Page: 479

Insofar and only insofar as said lease covers a tract of land in the South Half of the Southwest Quarter (S/2 SW/4) of Section 8, Township 15 South, Range 25 West, Trego County, Kansas more specifically described on attached Exhibit F

Legal Description:

EXHIBIT B

Unit Exhibit an Oil and Gas Unit in the SE1/4 of Section 18, Township 15 South, Range 25 West of the 6th P.M., Trego County, Kansas



NOTE: This is not a survey. This description and these dimensions are calculated from measurements reported by Schlumberger in their report dated 02-Mar-2018 titled Palomino Deines Unit #1 showing MWD to 9871' MD TD.

UNIT LEASE DESCRIPTION:

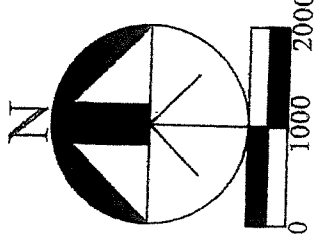
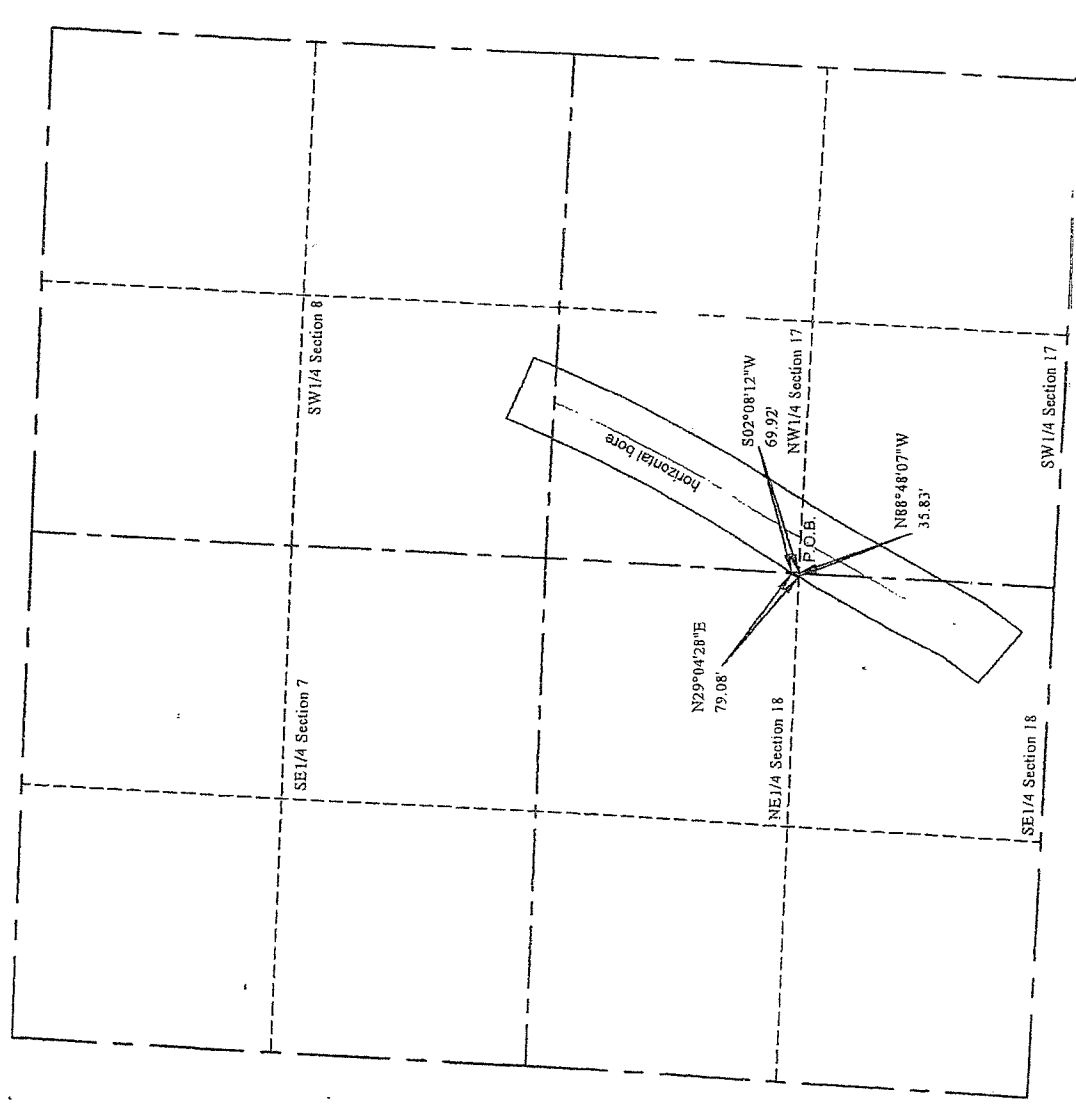
An Oil and Gas Unit being a portion of the Southeast 1/4 of Section 18, Township 15 South, Range 25 West of the 6th P.M., Trego County, Kansas, more particularly described as:

Beginning at the East 1/4 corner of Section 18, thence along the east line of said Southeast 1/4 S02°08'12"W 1508.51 feet, thence S26°59'21"W 462.86 feet, thence S35°32'09"W 634.31 feet, thence N54°29'54"W 700.00 feet, thence N35°30'06"E 631.31 feet, thence N26°05'48"E 682.47 feet, thence N29°03'41"E 593.86 feet, thence N29°04'28"E 439.80 feet to the north line of said Southeast 1/4, thence along said north line S88°48'07"E 35.83 feet to the Point of Beginning.

Said Unit Lease contains 28.430 acres.

EXHIBIT C

Unit Exhibit an Oil and Gas Unit in the NE1/4 of Section 18, Township 15 South, Range 25 West of the 6th P.M., Trego County, Kansas



NOTE: This is not a survey. This description and these dimensions are calculated from measurements reported by Schlumberger in their report dated 02-Mar-2018 titled Palomino Deines Unit #1 showing MWD to 9871' MD TD.

UNIT LEASE DESCRIPTION:

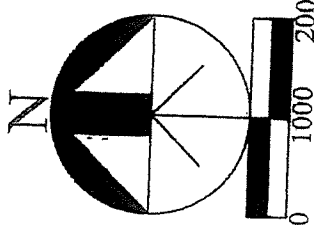
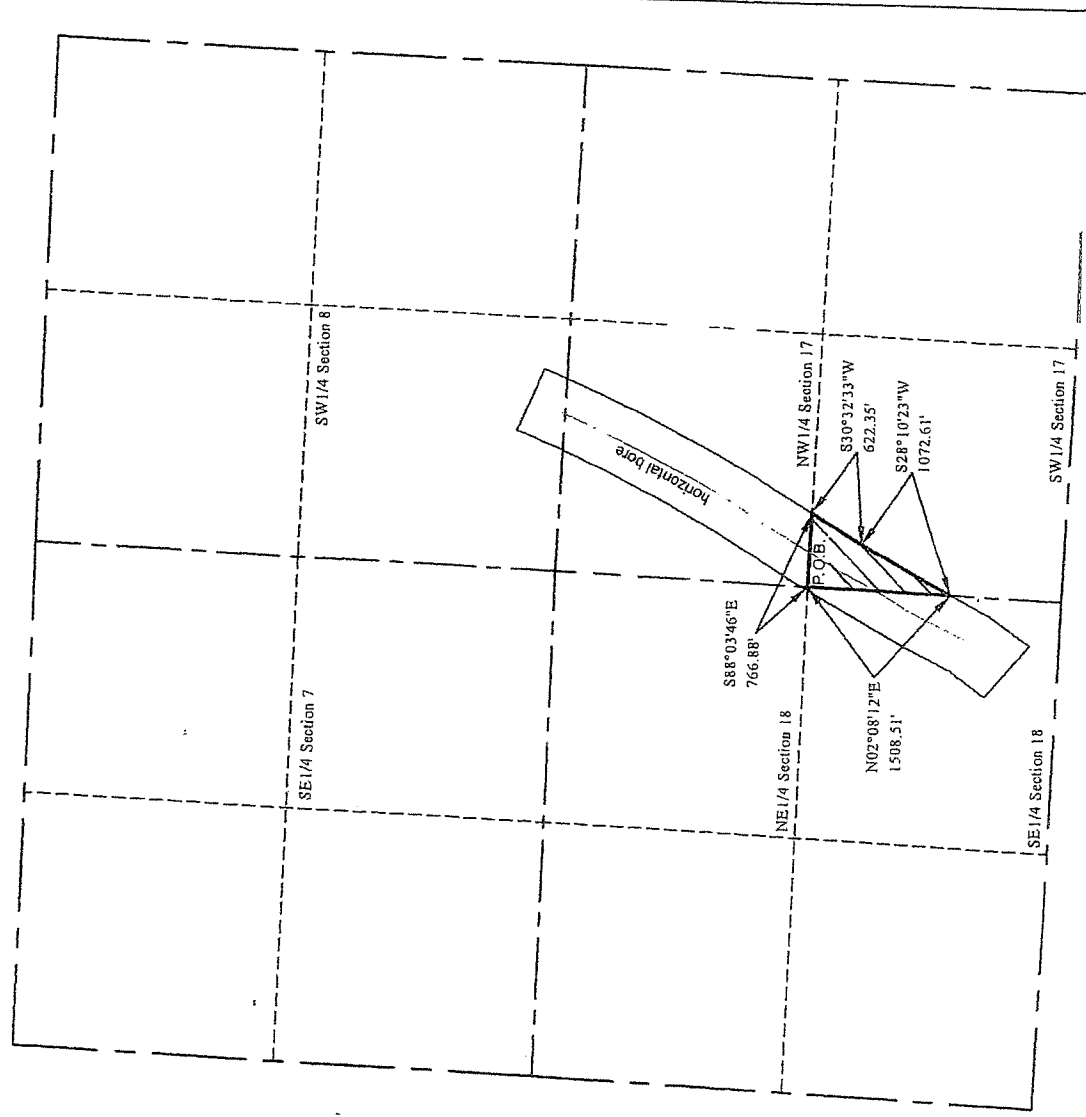
An Oil and Gas Unit being a portion of the Northeast 1/4 of Section 18, Township 15 South, Range 25 West of the 6th P.M., Trego County, Kansas, more particularly described as:

Beginning at the East 1/4 corner of Section 18, thence along the south line of the Northeast 1/4 of said Section 18 N88°48'07\"/>

Said Unit Lease contains 0.029 acres.

EXHIBIT D

Unit Exhibit an Oil and Gas Unit in the SW1/4-of Section 17, Township 15 South, Range 25 West of the 6th P.M., Trego County, Kansas



NOTE: This is not a survey. This description and these dimensions are calculated from measurements reported by Schlumberger in their report dated 02-Mar-2018 titled Palomino Deines Unit #1 showing MWD to 9871' MD TD.

UNIT LEASE DESCRIPTION:

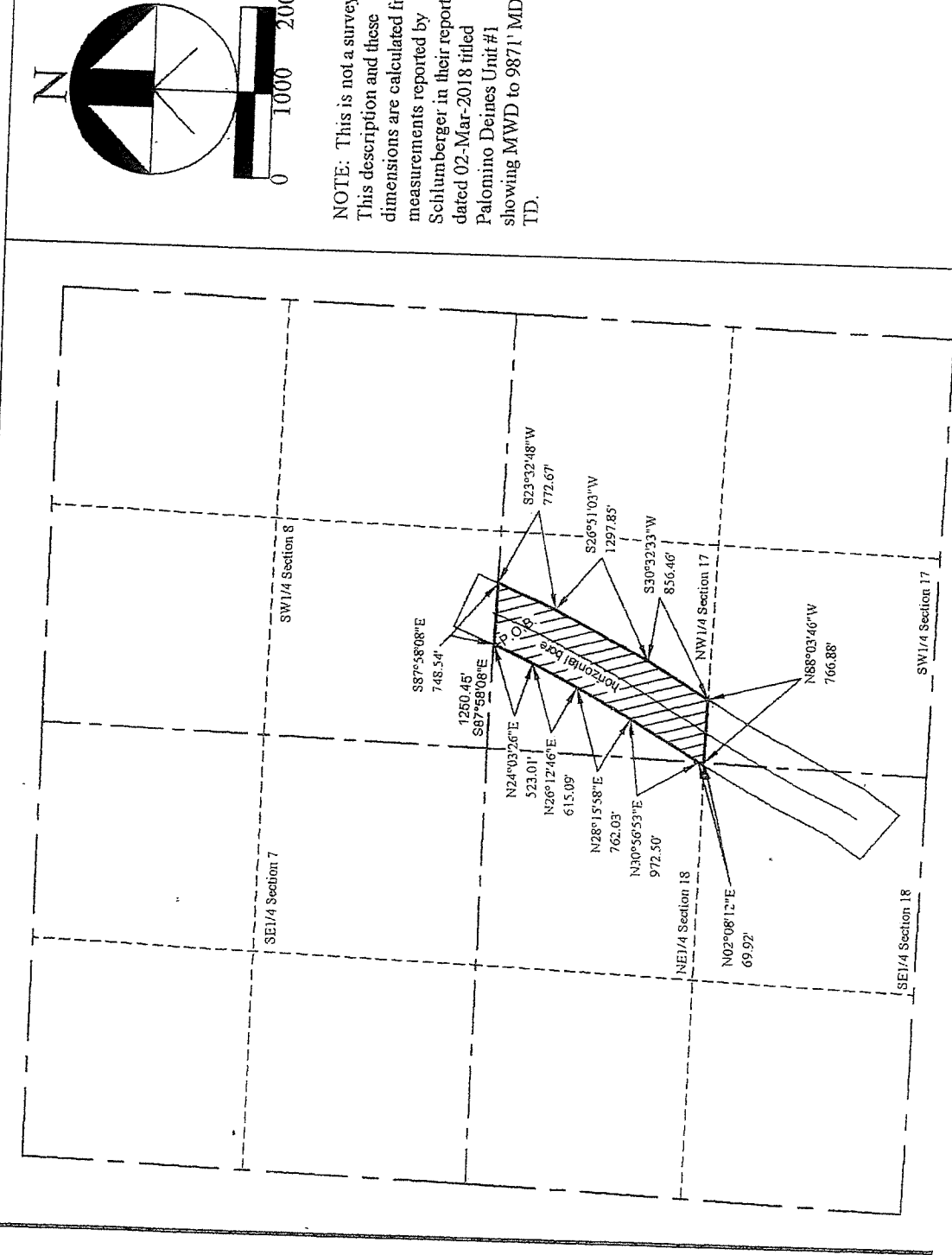
An Oil and Gas Unit being a portion of the Southwest 1/4 of Section 17, Township 15 South, Range 25 West of the 6th P.M., Trego County, Kansas, more particularly described as:

Beginning at the West 1/4 corner of Section 17, thence along the north line of the Southwest 1/4 of said Section 17 S88°03'46\"/>

Said Unit Lease contains 12.962 acres.

EXHIBIT E

Unit Exhibit an Oil and Gas Unit in the NW 1/4 of Section 17, Township 15 South, Range 25 West of the 6th P.M., Trego County, Kansas



NOTE: This is not a survey. This description and these dimensions are calculated from measurements reported by Schlumberger in their report dated 02-Mar-2018 titled Palomino Deines Unit #1 showing MWD to 9871' MD TD.

UNIT LEASE DESCRIPTION:

An Oil and Gas Unit being a portion of the Northwest 1/4 of Section 17, Township 15 South, Range 25 West of the 6th P.M., Trego County, Kansas, more particularly described as:

Commencing at the Northwest corner of Section 17, thence along the north line of said Section 17 S87°58'08"E 1250.45 feet to the Point of Beginning,

thence continuing along said north line S87°58'08"E 748.54 feet, thence S23°32'48"W 772.67 feet,

thence S26°51'03"W 1297.85 feet,

thence S30°32'33"W 856.46 feet to the south line of said Northwest 1/4,

thence along said south line N88°03'46"W 766.88 feet to the southwest corner of said Northwest 1/4,

thence along the west line of said Northwest 1/4 N02°08'12"E 69.92 feet,

thence N30°56'53"E 972.50 feet,

thence N28°15'58"E 762.03 feet,

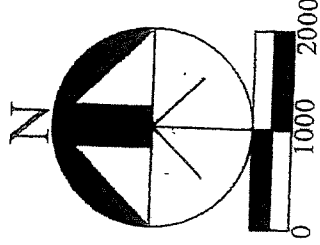
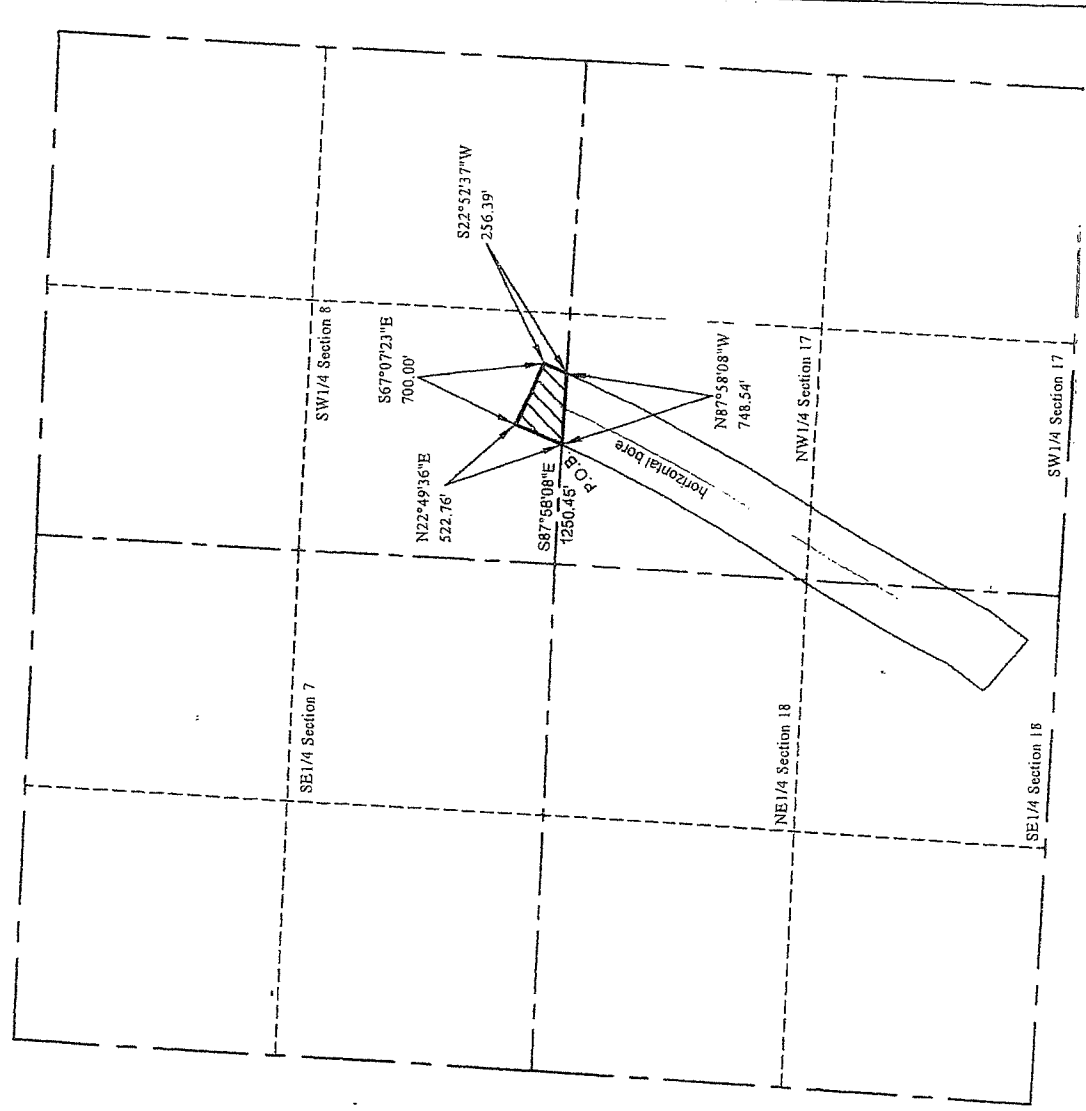
thence N26°12'46"E 615.09 feet,

thence N24°03'26"E 523.01 feet to the Point of Beginning.

Said Unit Lease contains 47.159 acres.

EXHIBIT F

Unit Exhibit an Oil and Gas Unit in the SW1/4 of Section 8, Township 15 South, Range 25 West of the 6th P.M., Trego County, Kansas



NOTE: This is not a survey. This description and these dimensions are calculated from measurements reported by Schlumberger in their report dated 02-Mar-2018 titled Palomino Deines Unit #1 showing MWD to 9871' MD TD.

UNIT LEASE DESCRIPTION:

An Oil and Gas Unit being a portion of the Southwest 1/4 of Section 8, Township 15 South, Range 25 West of the 6th P.M., Trego County, Kansas, more particularly described as:

Commencing at the Southwest corner of Section 8, thence along the south line of said Section 8 S87°58'08\"/>

Beginnning,

thence N22°49'36\"/>


thence S67°07'23\"/>

thence S22°52'37\"/>

thence along said south line N87°58'08\"/>

Beginnning.

Said Unit Lease contains 6.259 acres.



Book: 221 Page: 72

Receipt #: 16402
Pages Recorded: 9

Total Fees: \$157.00

Brenda L. Brock
Date Recorded: 1/11/2019 8:55:00 AM

Deines Unit

ASSIGNMENT OF OIL AND GAS LEASES

KNOW ALL MEN BY THESE PRESENTS:

That the undersigned,

NICHOLAS P. GERSTNER

hereinafter called Assignor, for and in consideration of One Dollar (\$1.00), the receipt whereof is hereby acknowledged, does hereby sell, assign, transfer and set over unto

MULL DRILLING COMPANY, INC.

hereinafter called Assignee, all of Assignor's right, title and interest in and to the oil and gas leases described in Exhibit "A" together with the rights incident thereto and the personal property thereon, appurtenant thereto, or used or obtained in connection therewith.

This Assignment is made without warranty of title, express or implied. This Assignment is limited to working interest only in and to the oil and gas leases described in Exhibit "A".

This Assignment is subject to its proportionate share of overriding royalty interest of record.

All of the provisions of this Assignment shall be available to and binding upon the respective heirs, executors, administrators, successors, and assigns of the Assignor and Assignee herein.

This Assignment shall be effective January 1, 2019.

EXECUTED this 28th day of December, 2018.

Nicholas P. Gerstner
NICHOLAS P. GERSTNER

STATE OF KANSAS)
) SS
COUNTY OF HARVEY)

The foregoing instrument was acknowledged before me this 28th day of December, 2018, by NICHOLAS P. GERSTNER.

My appointment expires: August 27, 2021



Karla K. Eilert
Notary Public
Karla K. Eilert

EXHIBIT "A"

<p>Lease Name: Lessor: Lessee: Date: Book: Page:</p>	<p>Deines Unit E. Jay Deines and Donalea Deines, his wife Palomino Petroleum Inc. October 19, 2009 160 125 Extensions recorded in Book 174, Page 78; Book 185, Page 434; Book 197, Page 66; Book 214, Page 343 Option to Extend Affidavit recorded in Book 192, Page 43 Amendment recorded in Book 215, Page 201 Insofar and only insofar as said lease covers a tract of land in the East Half of the Southeast Quarter (E/2 SE/4) in Section 18, Township 15 South, Range 25 West, Trego County, Kansas, more specifically described on attached Exhibit B</p>
<p>Legal Description:</p>	<p>Insofar and only insofar as said lease covers a tract of land in the East Half of the Southeast Quarter (E/2 SE/4) in Section 18, Township 15 South, Range 25 West, Trego County, Kansas, more specifically described on attached Exhibit B</p>
<p>Lease Name: Lessor: Lessee: Date: Book: Page:</p>	<p>Deines Unit Dan S. Deines and Linda E. Deines, his wife, as Trustees of the Dan S. Deines and Linda E. Deines Trust dated 8-26-2004 Palomino Petroleum, Inc. October 19, 2009 160 131 Extensions recorded in Book 174, Page 82; Book 185, Page 433 Book 197, Page 159; Book 214, Page 344 Option to Extend Affidavit recorded in Book 192, Page 42 Amendment recorded in Book 215, Page 156 Insofar and only insofar as said lease covers a tract of land in the East Half of the Southeast Quarter (E/2 SE/4) in Section 18, Township 15 South, Range 25 West, Trego County, Kansas, more specifically described on attached Exhibit B</p>
<p>Legal Description:</p>	<p>Insofar and only insofar as said lease covers a tract of land in the East Half of the Southeast Quarter (E/2 SE/4) in Section 18, Township 15 South, Range 25 West, Trego County, Kansas, more specifically described on attached Exhibit B</p>
<p>Lease Name: Lessor: Lessee: Date: Book: Page:</p>	<p>Deines Unit Kelly B. Deines and Donna Deines, his wife Palomino Petroleum, Inc. October 19, 2009 160 128 Extensions recorded in Book 174, Page 80; Book 185, Page 432; Book 197, Page 189; Book 214, Page 342 Option to Extend Affidavit recorded in Book 192, Page 44 Amendment recorded in Book 215, Page 150 Insofar and only insofar as said lease covers a tract of land in the East Half of the Southeast Quarter (E/2 SE/4) in Section 18, Township 15 South, Range 25 West, Trego County, Kansas, more specifically described on attached Exhibit B</p>
<p>Legal Description:</p>	<p>Insofar and only insofar as said lease covers a tract of land in the East Half of the Southeast Quarter (E/2 SE/4) in Section 18, Township 15 South, Range 25 West, Trego County, Kansas, more specifically described on attached Exhibit B</p>
<p>Lease Name: Lessor: Lessee: Date: Book: Page:</p>	<p>Deines Unit Gwendolyn C. Salmans, individually and as Attorney-in-Fact for Duane W. Stutz and Marguerite P. Stutz and William Robert Stutz, Sr., individually and as Attorney-in-Fact for Duane W. Stutz and Marguerite P. Stutz Palomino Petroleum, Inc. December 28, 2006 143 737 Extension recorded in Book 159, Page 705 Ratifications recorded in Book 144, Page 41; Book 185, Page 582 and Book 186, Page 313 Amendments recorded in Book 215, Page 652, Book 215, Page 653, Book 215, Page 678 Insofar and only insofar as said lease covers a tract of land in the East Half of the Northeast Quarter (E/2 NE/4) in Section 18-15S-25W, Trego County, Kansas, more specifically described on attached Exhibit C</p>
<p>Legal Description:</p>	<p>Insofar and only insofar as said lease covers a tract of land in the East Half of the Northeast Quarter (E/2 NE/4) in Section 18-15S-25W, Trego County, Kansas, more specifically described on attached Exhibit C</p>

Lease Name: Deines Unit
 Lessor: E. Jay Deines and Donalea Deines, his wife
 Lessee: Palomino Petroleum, Inc.
 Date: October 19, 2009
 Book: 160
 Page: 125
 Extensions recorded in Book 174, Page 78 and Book 185, Page 434
 Option to Extend Affidavit recorded in Book 192, Page 43
 Insofar and only insofar as said lease covers a tract of land in the
 Southwest Quarter (SW/4) of Section 17, Township 15 South, Range 25
 West, Trego County, Kansas more specifically described on attached
 Exhibit D

Legal Description:

Lease Name: Deines Unit
 Lessor: Dan S. Deines and Linda E. Deines, his wife, as Trustees of the
 Dan S. Deines and Linda E. Deines Trust dated 8-26-2004
 Lessee: Palomino Petroleum, Inc.
 Date: October 19, 2009
 Book: 160
 Page: 131
 Extensions recorded in Book 174, Page 82 and Book 185, Page 433
 Option to Extend Affidavit recorded in Book 192, Page 42
 Insofar and only insofar as said lease covers a tract of land in the
 Southwest Quarter (SW/4) of Section 17, Township 15 South, Range 25
 West, Trego County, Kansas more specifically described on attached
 Exhibit D

Legal Description:

Lease Name: Deines Unit
 Lessor: Kelly B. Deines and Donna Deines, his wife
 Lessee: Palomino Petroleum, Inc.
 Date: October 19, 2009
 Book: 160
 Page: 128
 Extensions recorded in Book 174, Page 80 and Book 185, Page 432
 Option to Extend Affidavit recorded in Book 192, Page 44
 Insofar and only insofar as said lease covers a tract of land in the
 Southwest Quarter (SW/4) of Section 17, Township 15 South, Range 25
 West, Trego County, Kansas more specifically described on attached
 Exhibit D

Legal Description:

Lease Name: Deines Unit
 Lessor: Dan S. Deines and Linda E. Deines, his wife, as Trustees of the
 Dan S. Deines and Linda E. Deines Trust dated 8-26-2004
 Lessee: Palomino Petroleum, Inc.
 Date: October 19, 2009
 Book: 160
 Page: 131
 Extensions recorded in Book 174, Page 82; Book 185, Page 433
 Affidavit recorded in Book 192, Page 42
 Insofar and only insofar as said lease covers a tract of land in the
 Northwest Quarter (NW/4) of Section 17, Township 15 South, Range 25
 West, Trego County, Kansas more specifically described on attached
 Exhibit E

Legal Description:

Lease Name: Deines Unit
 Lessor: E. Jay Deines and Donalea Deines, his wife
 Lessee: Palomino Petroleum, Inc.
 Date: October 19, 2009
 Book: 160
 Page: 125
 Extensions recorded in Book 174, Page 78; Book 185, Page 434
 Affidavit recorded in Book 192, Page 43
 Insofar and only insofar as said lease covers a tract of land in the
 Northwest Quarter (NW/4) of Section 17, Township 15 South, Range 25
 West, Trego County, Kansas more specifically described on attached
 Exhibit E

Legal Description:

Lease Name:
Lessor:
Lessee:
Date:
Book:
Page:

Deines Unit
Kelly B. Deines and Donna Deines, his wife
Palomino Petroleum, Inc.
October 19, 2009
160
128
Extensions recorded in Book 174, Page 80; Book 185, Page 432
Affidavit recorded in Book 192, Page 44
Insofar and only insofar as said lease covers a tract of land in the
Northwest Quarter (NW/4) of Section 17, Township 15 South, Range 25
West, Trego County, Kansas more specifically described on attached
Exhibit E

Legal Description:

Lease Name:
Lessor:
Lessee:
Date:
Book:
Page:

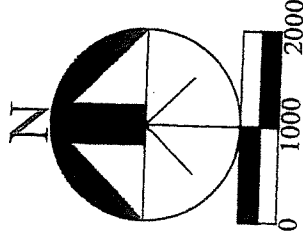
Deines Unit
Coralee Thornburg and Wallie Allen Thornburg, Trustees of the Coralee
Thornburg Trust dated 3-28-97
Palomino Petroleum, Inc.
December 10, 2012
185
479

Legal Description:

Insofar and only insofar as said lease covers a tract of land in the South
Half of the Southwest Quarter (S/2 SW/4) of Section 8, Township 15
South, Range 25 West, Trego County, Kansas more specifically
described on attached Exhibit F

EXHIBIT B

Unit Exhibit an Oil and Gas Unit in the SE1/4 of Section 18, Township 15 South, Range 25 West of the 6th P.M., Trego County, Kansas



NOTE: This is not a survey. This description and these dimensions are calculated from measurements reported by Schlumberger in their report dated 02-Mar-2018 titled Palomino Deines Unit #1 showing MWD to 9871' MD TD.

UNIT LEASE DESCRIPTION:

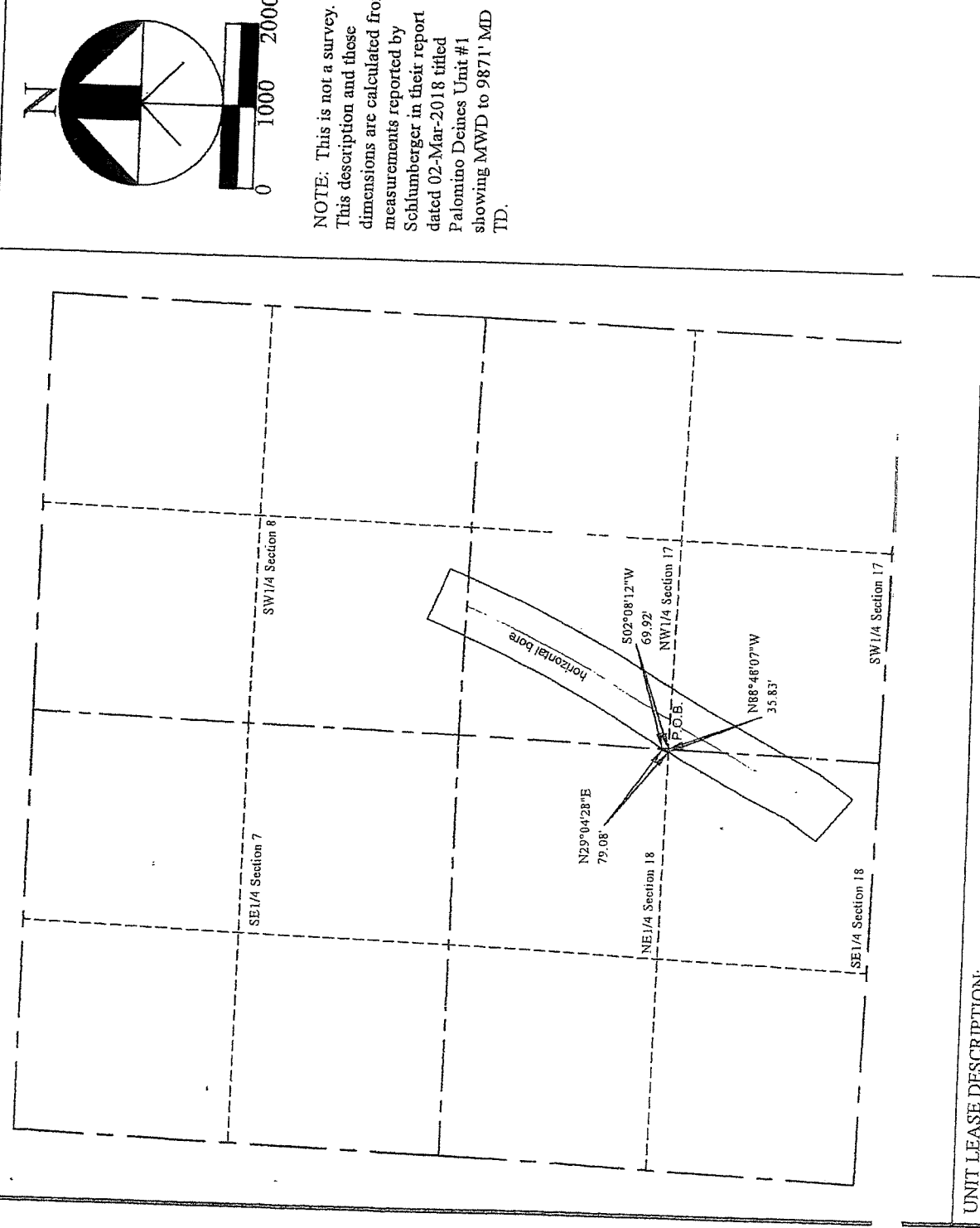
An Oil and Gas Unit being a portion of the Southeast 1/4 of Section 18, Township 15 South, Range 25 West of the 6th P.M., Trego County, Kansas, more particularly described as:

Beginning at the East 1/4 corner of Section 18, thence along the east line of said Southeast 1/4 S02°08'12"W 1508.51 feet, thence S26°59'21"W 462.86 feet, thence S35°32'09"W 634.31 feet, thence N54°29'54"W 700.00 feet, thence N35°30'06"E 631.31 feet, thence N26°05'48"E 682.47 feet, thence N29°03'41"E 593.86 feet, thence N29°04'28"E 439.80 feet to the north line of said Southeast 1/4, thence along said north line S88°48'07"E 35.83 feet to the Point of Beginning.

Said Unit Lease contains 28.430 acres.

EXHIBIT C

Unit Exhibit an Oil and Gas Unit in the NE1/4 of Section 18, Township 15 South, Range 25 West of the 6th P.M., Trego County, Kansas



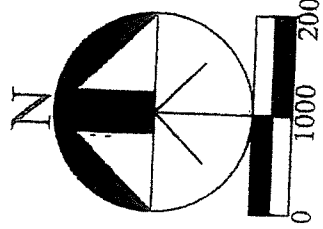
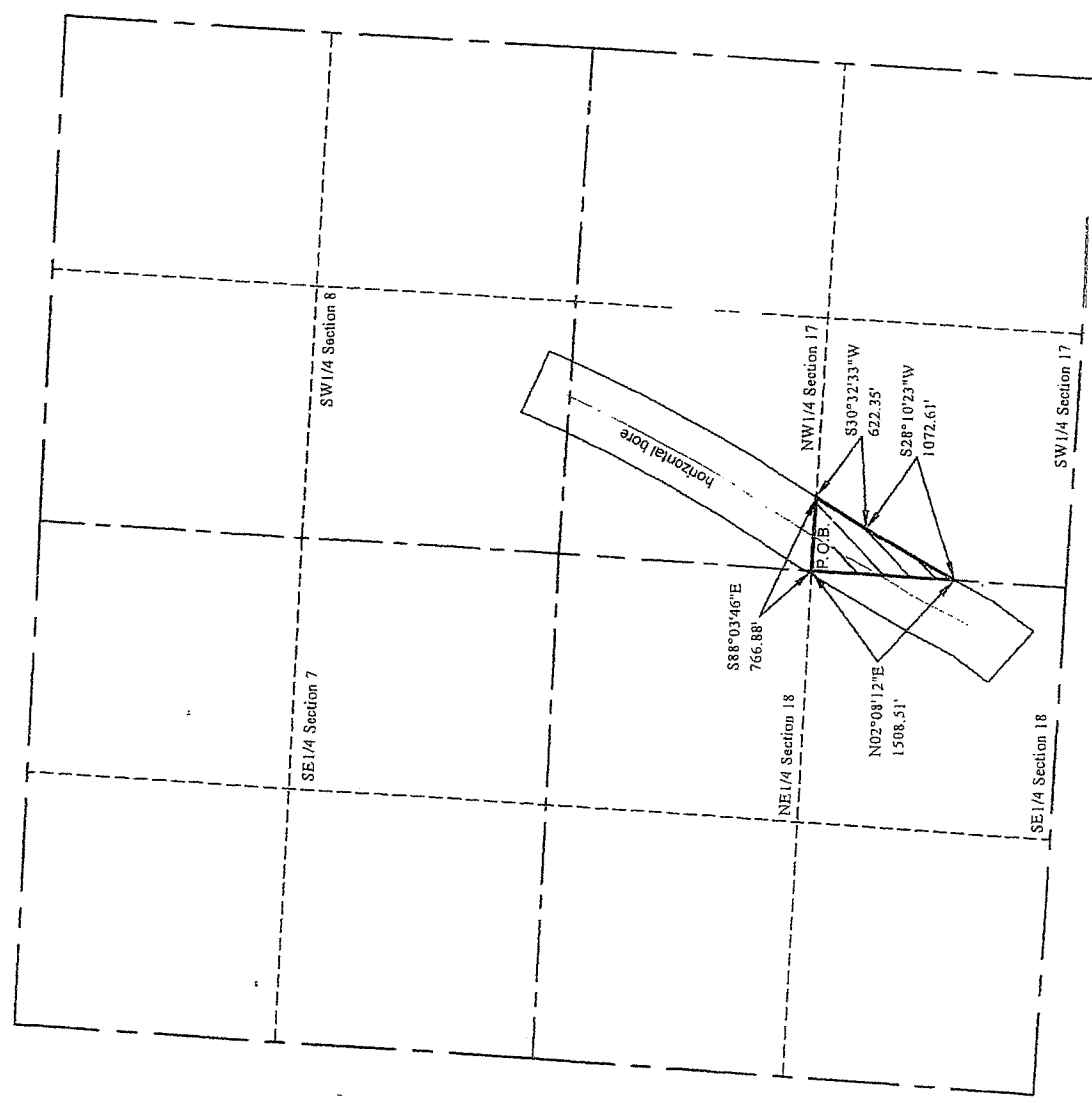
UNIT LEASE DESCRIPTION:

An Oil and Gas Unit being a portion of the Northeast 1/4 of Section 18, Township 15 South, Range 25 West of the 6th P.M., Trego County, Kansas, more particularly described as:

Beginning at the East 1/4 corner of Section 18, thence along the south line of the Northeast 1/4 of said Section 18 thence N29°04'28"E 79.08 feet to the east line of said Northeast 1/4, thence S02°08'12"W 69.92 feet to the Point of Beginning. Said Unit Lease contains 0.029 acres.

EXHIBIT D

Unit Exhibit an Oil and Gas Unit in the SW1/4 of Section 17, Township 15 South, Range 25 West of the 6th P.M., Trego County, Kansas



NOTE: This is not a survey. This description and these dimensions are calculated from measurements reported by Schlumberger in their report dated 02-Mar-2018 titled Palomino Deines Unit #1 showing MWD to 9871' MD TD.

UNIT LEASE DESCRIPTION:

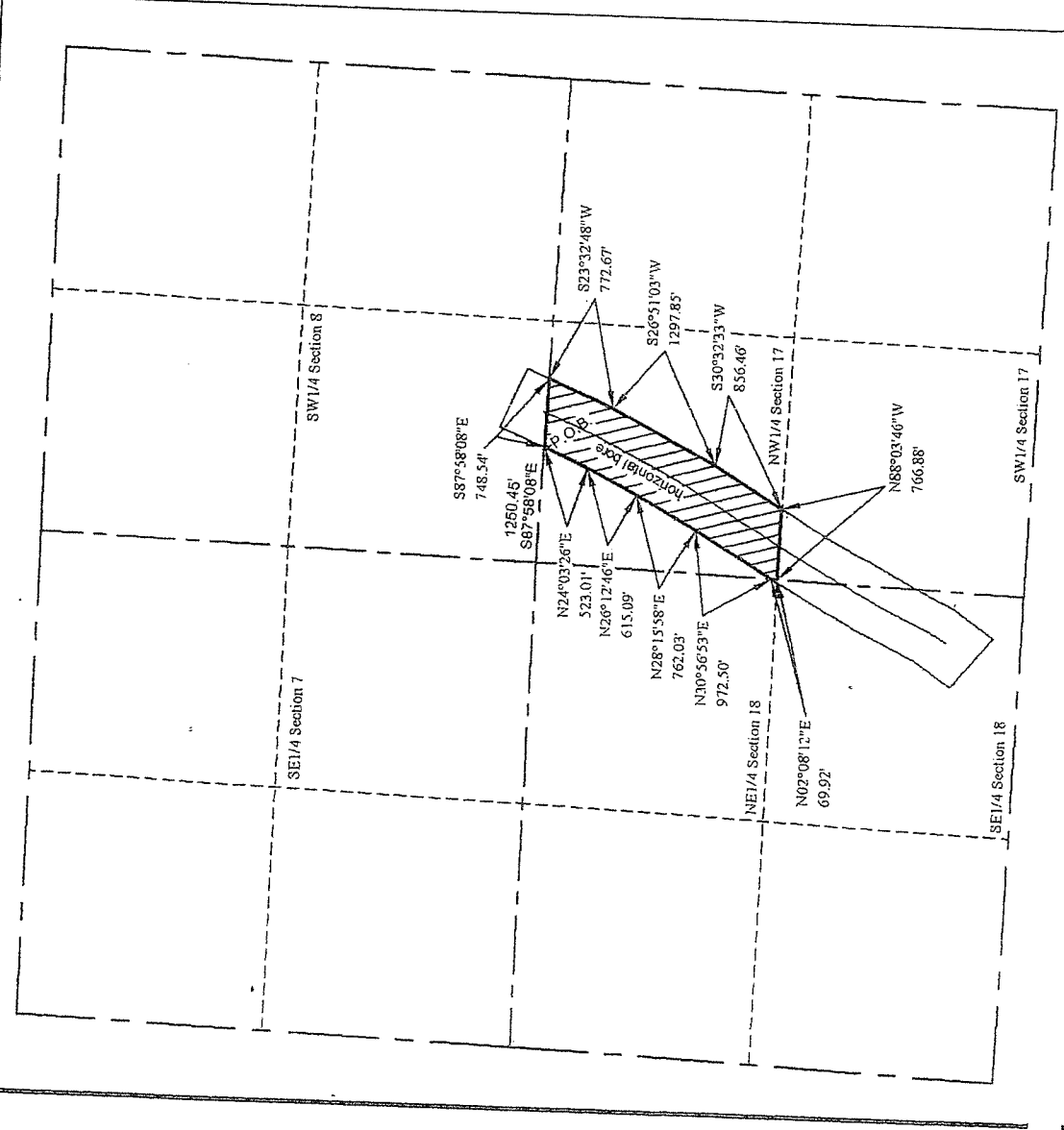
An Oil and Gas Unit being a portion of the Southwest 1/4 of Section 17, Township 15 South, Range 25 West of the 6th P.M., Trego County, Kansas, more particularly described as:

Beginning at the West 1/4 corner of Section 17, thence along the north line of the Southwest 1/4 of said Section 17 S88°03'46"E 766.88 feet, thence S30°32'33"W 622.35 feet, thence S28°10'23"W 1072.61 feet to the west line of said Southwest 1/4, thence along said west line N02°08'12"E 1508.51 feet to the Point of Beginning.

Said Unit Lease contains 12.962 acres.

EXHIBIT E

Unit Exhibit an Oil and Gas Unit in the NW 1/4 of Section 17, Township 15 South, Range 25 West of the 6th P.M., Trego County, Kansas



NOTE: This is not a survey. This description and these dimensions are calculated from measurements reported by Schlumberger in their report dated 02-Mar-2018 titled Palomino Deines Unit #1 showing MWD to 9871' MD TD.

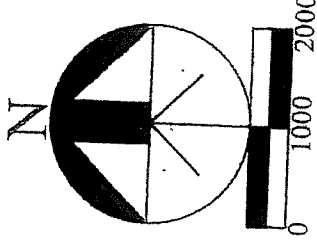
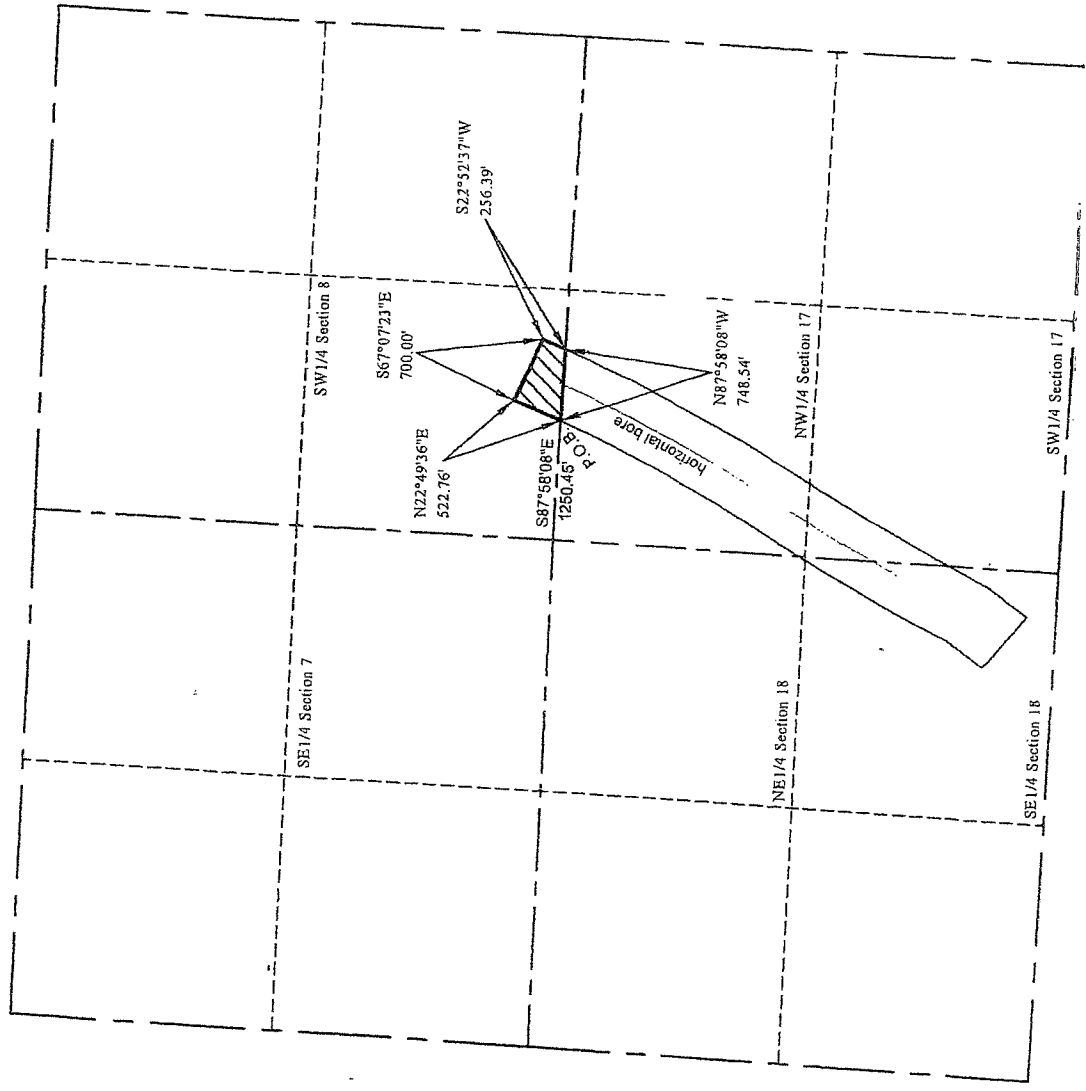
UNIT LEASE DESCRIPTION:

An Oil and Gas Unit being a portion of the Northwest 1/4 of Section 17, Township 15 South, Range 25 West of the 6th P.M., Trego County, Kansas, more particularly described as:

Commencing at the Northwest corner of Section 17, thence along the north line of said Section 17 S87°58'08"E 1250.45 feet to the Point of Beginning, thence continuing along said north line S87°58'08"E 748.54 feet, thence S23°32'48"W 772.67 feet, thence S26°51'03"W 1297.85 feet, thence S30°32'33"W 856.46 feet to the south line of said Northwest 1/4, thence along said south line N88°03'46"W 766.88 feet to the southwest corner of said Northwest 1/4, thence along the west line of said Northwest 1/4 N02°08'12"E 69.92 feet, thence N30°56'53"E 972.50 feet, thence N28°15'58"E 762.03 feet, thence N26°12'46"E 615.09 feet, thence N24°03'26"E 523.01 feet to the Point of Beginning. Said Unit Lease contains 47.159 acres.

EXHIBIT F

Unit Exhibit an Oil and Gas Unit in the SW1/4 of Section 8, Township 15 South, Range 25 West of the 6th P.M., Trego County, Kansas



NOTE: This is not a survey. This description and these dimensions are calculated from measurements reported by Schilumberger in their report dated 02-Mar-2018 titled Palomino Deines Unit #1 showing MWD to 9871' MD TD.

UNIT LEASE DESCRIPTION:

An Oil and Gas Unit being a portion of the Southwest 1/4 of Section 8, Township 15 South, Range 25 West of the 6th P.M., Trego County, Kansas, more particularly described as:

Commencing at the Southwest corner of Section 8, thence along the south line of said Section 8 S87°58'08\"/>

Said Unit Lease contains 6.259 acres.

Swords & Brock

Date Recorded: 1/11/2019 8:55:00 AM

Deines Unit

ASSIGNMENT OF OIL AND GAS LEASES

KNOW ALL MEN BY THESE PRESENTS:

That the undersigned,

PATRICK J. GERSTNER

hereinafter called Assignor, for and in consideration of One Dollar (\$1.00), the receipt whereof is hereby acknowledged, does hereby sell, assign, transfer and set over unto

MULL DRILLING COMPANY, INC.

hereinafter called Assignee, all of Assignor's right, title and interest in and to the oil and gas lease(s) described in Exhibit "A" together with the rights incident thereto and the personal property thereon, appurtenant thereto, or used or obtained in connection therewith.

This Assignment is made without warranty of title, express or implied. This Assignment is limited to working interest only in and to the oil and gas lease(s) described in Exhibit "A".

This Assignment is subject to its proportionate share of overriding royalty interest of record.

This Assignment is subject to the terms of that certain Declaration of Pooling as recorded in Book 217, Page 415 in the office of the Register of Deeds, Trego County, Kansas.

All of the provisions of this Assignment shall be available to and binding upon the respective heirs, executors, administrators, successors, and assigns of the Assignor and Assignee herein.

This Assignment shall be effective January 1, 2019.

EXECUTED this 19th day of December, 2018.

Patrick J. Gerstner
PATRICK J. GERSTNER

STATE OF KANSAS)
) SS
COUNTY OF NESS)

The foregoing instrument was acknowledged before me, a Notary Public, on this 19th day of December, 2018, by PATRICK J. GERSTNER.

My appointment expires: 2-23-2021

Loretta Stoecklein
Notary Public

LORETTA STOECKLEIN
NOTARY PUBLIC
STATE OF KANSAS
My Appt. Exp. 2-23-2021




EXHIBIT "A"

Lease Name: Deines Unit
Lessor: E. Jay Deines and Donalea Deines, his wife
Lessee: Palomino Petroleum Inc.
Date: October 19, 2009
Book: 160
Page: 125
 Extensions recorded in Book 174, Page 78; Book 185, Page 434; Book 197, Page 66; Book 214, Page 343
Legal Description: Option to Extend Affidavit recorded in Book 192, Page 43
 Amendment recorded in Book 215, Page 201
 Insofar and only insofar as said lease covers a tract of land in the East Half of the Southeast Quarter (E/2 SE/4) in Section 18, Township 15 South, Range 25 West, Trego County, Kansas, more specifically described on attached Exhibit B

Lease Name: Deines Unit
Lessor: Dan S. Deines and Linda E. Deines, his wife, as Trustees of the Dan S. Deines and Linda E. Deines Trust dated 8-26-2004
Lessee: Palomino Petroleum, Inc.
Date: October 19, 2009
Book: 160
Page: 131
 Extensions recorded in Book 174, Page 82; Book 185, Page 433; Book 197, Page 159; Book 214, Page 344
Legal Description: Option to Extend Affidavit recorded in Book 192, Page 42
 Amendment recorded in Book 215, Page 156
 Insofar and only insofar as said lease covers a tract of land in the East Half of the Southeast Quarter (E/2 SE/4) in Section 18, Township 15 South, Range 25 West, Trego County, Kansas, more specifically described on attached Exhibit B

Lease Name: Deines Unit
Lessor: Kelly B. Deines and Donna Deines, his wife
Lessee: Palomino Petroleum, Inc.
Date: October 19, 2009
Book: 160
Page: 128
 Extensions recorded in Book 174, Page 80; Book 185, Page 432; Book 197, Page 189; Book 214, Page 342
Legal Description: Option to Extend Affidavit recorded in Book 192, Page 44
 Amendment recorded in Book 215, Page 150
 Insofar and only insofar as said lease covers a tract of land in the East Half of the Southeast Quarter (E/2 SE/4) in Section 18, Township 15 South, Range 25 West, Trego County, Kansas, more specifically described on attached Exhibit B

Lease Name: Deines Unit
Lessor: Gwendolyn C. Salmans, individually and as Attorney-in-Fact for Duane W. Stutz and Marguerite P. Stutz and William Robert Stutz, Sr., individually and as Attorney-in-Fact for Duane W. Stutz and Marguerite P. Stutz
Lessee: Palomino Petroleum, Inc.
Date: December 28, 2006
Book: 143
Page: 737
 Extension recorded in Book 159, Page 705
Legal Description: Ratifications recorded in Book 144, Page 41; Book 185, Page 582 and Book 186, Page 313
 Amendments recorded in Book 215, Page 652, Book 215, Page 653, Book 215, Page 678
 Insofar and only insofar as said lease covers a tract of land in the East Half of the Northeast Quarter (E/2 NE/4) in Section 18-15S-25W, Trego County, Kansas, more specifically described on attached Exhibit C

Lease Name: Deines Unit
 Lessor: E. Jay Deines and Donalea Deines, his wife
 Lessee: Palomino Petroleum, Inc.
 Date: October 19, 2009
 Book: 160
 Page: 125
 Extensions recorded in Book 174, Page 78 and Book 185, Page 434
 Option to Extend Affidavit recorded in Book 192, Page 43
 Insofar and only insofar as said lease covers a tract of land in the
 Southwest Quarter (SW/4) of Section 17, Township 15 South, Range 25
 West, Trego County, Kansas more specifically described on attached
 Exhibit D

Legal Description:

Lease Name: Deines Unit
 Lessor: Dan S. Deines and Linda E. Deines, his wife, as Trustees of the
 Dan S. Deines and Linda E. Deines Trust dated 8-26-2004
 Lessee: Palomino Petroleum, Inc.
 Date: October 19, 2009
 Book: 160
 Page: 131
 Extensions recorded in Book 174, Page 82 and Book 185, Page 433
 Option to Extend Affidavit recorded in Book 192, Page 42
 Insofar and only insofar as said lease covers a tract of land in the
 Southwest Quarter (SW/4) of Section 17, Township 15 South, Range 25
 West, Trego County, Kansas more specifically described on attached
 Exhibit D

Legal Description:

Lease Name: Deines Unit
 Lessor: Kelly B. Deines and Donna Deines, his wife
 Lessee: Palomino Petroleum, Inc.
 Date: October 19, 2009
 Book: 160
 Page: 128
 Extensions recorded in Book 174, Page 80 and Book 185, Page 432
 Option to Extend Affidavit recorded in Book 192, Page 44
 Insofar and only insofar as said lease covers a tract of land in the
 Southwest Quarter (SW/4) of Section 17, Township 15 South, Range 25
 West, Trego County, Kansas more specifically described on attached
 Exhibit D

Legal Description:

Lease Name: Deines Unit
 Lessor: Dan S. Deines and Linda E. Deines, his wife, as Trustees of the
 Dan S. Deines and Linda E. Deines Trust dated 8-26-2004
 Lessee: Palomino Petroleum, Inc.
 Date: October 19, 2009
 Book: 160
 Page: 131
 Extensions recorded in Book 174, Page 82; Book 185, Page 433
 Affidavit recorded in Book 192, Page 42
 Insofar and only insofar as said lease covers a tract of land in the
 Northwest Quarter (NW/4) of Section 17, Township 15 South, Range 25
 West, Trego County, Kansas more specifically described on attached
 Exhibit E

Legal Description:

Lease Name: Deines Unit
 Lessor: E. Jay Deines and Donalea Deines, his wife
 Lessee: Palomino Petroleum, Inc.
 Date: October 19, 2009
 Book: 160
 Page: 125
 Extensions recorded in Book 174, Page 78; Book 185, Page 434
 Affidavit recorded in Book 192, Page 43
 Insofar and only insofar as said lease covers a tract of land in the
 Northwest Quarter (NW/4) of Section 17, Township 15 South, Range 25
 West, Trego County, Kansas more specifically described on attached
 Exhibit E

Legal Description:

Lease Name:

Deines Unit
Lessors: Kelly B. Deines and Donna Deines, his wife
Lessee: Palomino Petroleum, Inc.
Date: October 19, 2009
Book: 160
Page: 128

Extensions recorded in Book 174, Page 80; Book 185, Page 432

Affidavit recorded in Book 192, Page 44

Insofar and only insofar as said lease covers a tract of land in the Northwest Quarter (NW/4) of Section 17, Township 15 South, Range 25 West, Trego County, Kansas more specifically described on attached Exhibit E

Legal Description:

Lease Name:

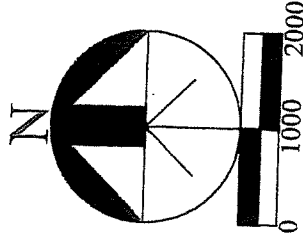
Deines Unit
Lessors: Coralee Thornburg and Wallie Allen Thornburg, Trustees of the Coralee Thornburg Trust dated 3-28-97
Lessee: Palomino Petroleum, Inc.
Date: December 10, 2012
Book: 185
Page: 479

Insofar and only insofar as said lease covers a tract of land in the South Half of the Southwest Quarter (S/2 SW/4) of Section 8, Township 15 South, Range 25 West, Trego County, Kansas more specifically described on attached Exhibit F

Legal Description:

EXHIBIT B

Unit Exhibit an Oil and Gas Unit in the SE1/4 of Section 18, Township 15 South, Range 25 West of the 6th P.M., Trego County, Kansas



NOTE: This is not a survey. This description and these dimensions are calculated from measurements reported by Schlumberger in their report dated 02-Mar-2018 titled Palomino Deines Unit #1 showing MWD to 9871' MD TD.

UNIT LEASE DESCRIPTION:

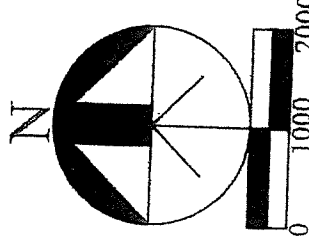
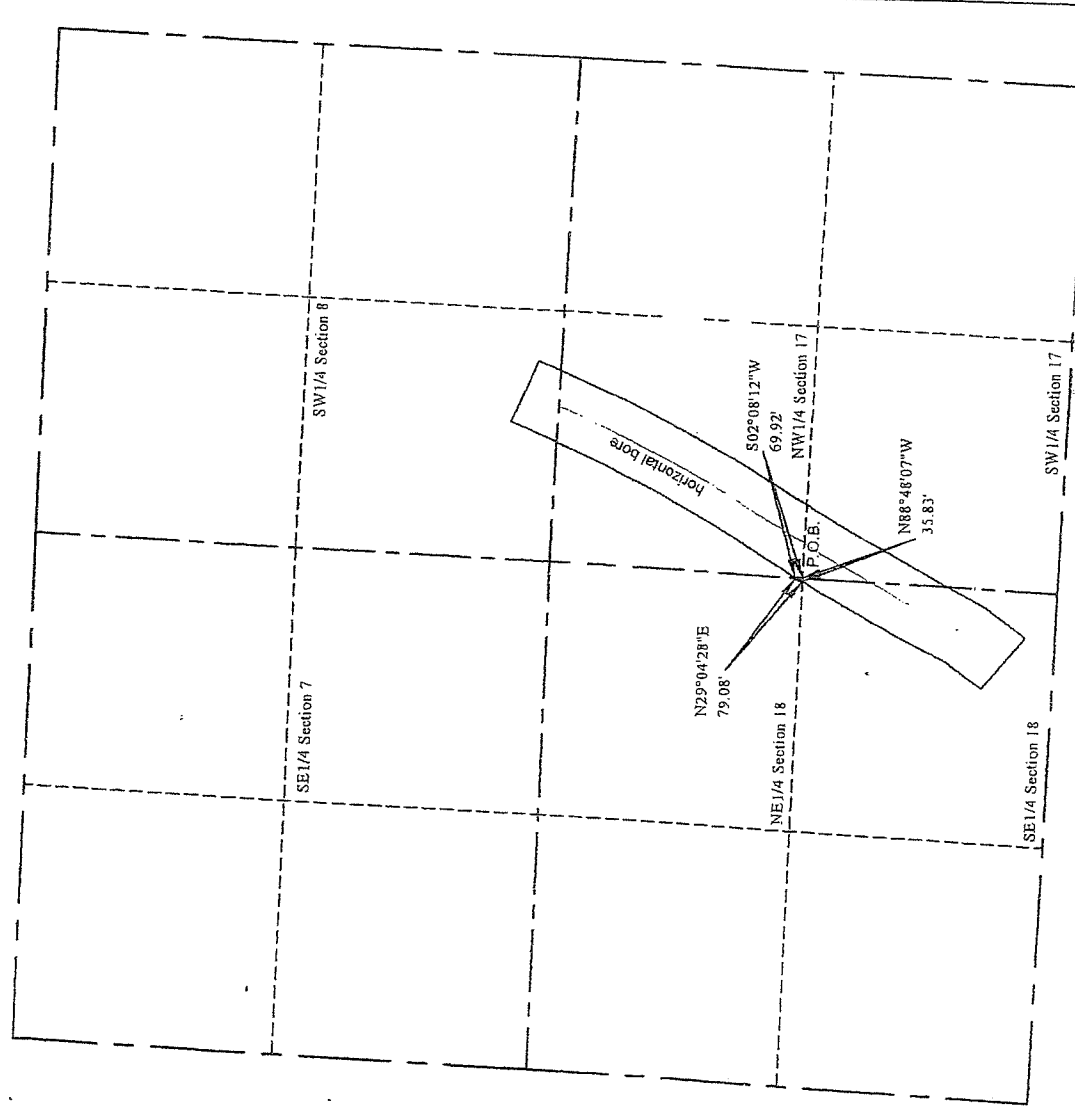
An Oil and Gas Unit being a portion of the Southeast 1/4 of Section 18, Township 15 South, Range 25 West of the 6th P.M., Trego County, Kansas, more particularly described as:

Beginning at the East 1/4 corner of Section 18, thence along the east line of said Southeast 1/4 S02°08'12"W 1508.51 feet,
 thence S26°59'21"W 462.86 feet,
 thence S35°32'09"W 634.31 feet,
 thence N54°29'54"W 700.00 feet,
 thence N35°30'06"E 631.31 feet,
 thence N26°05'48"E 682.47 feet,
 thence N29°03'41"E 593.86 feet,
 thence N29°04'28"E 439.80 feet to the north line of said Southeast 1/4,
 Beginning.

Said Unit Lease contains 28.430 acres.

EXHIBIT C

Unit Exhibit an Oil and Gas Unit in the NE1/4 of Section 18, Township 15 South, Range 25 West of the 6th P.M., Trego County, Kansas



NOTE: This is not a survey. This description and these dimensions are calculated from measurements reported by Schlumberger in their report dated 02-Mar-2018 titled Palomino Deines Unit #1 showing MWD to 9871' MD TD.

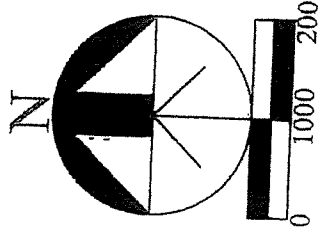
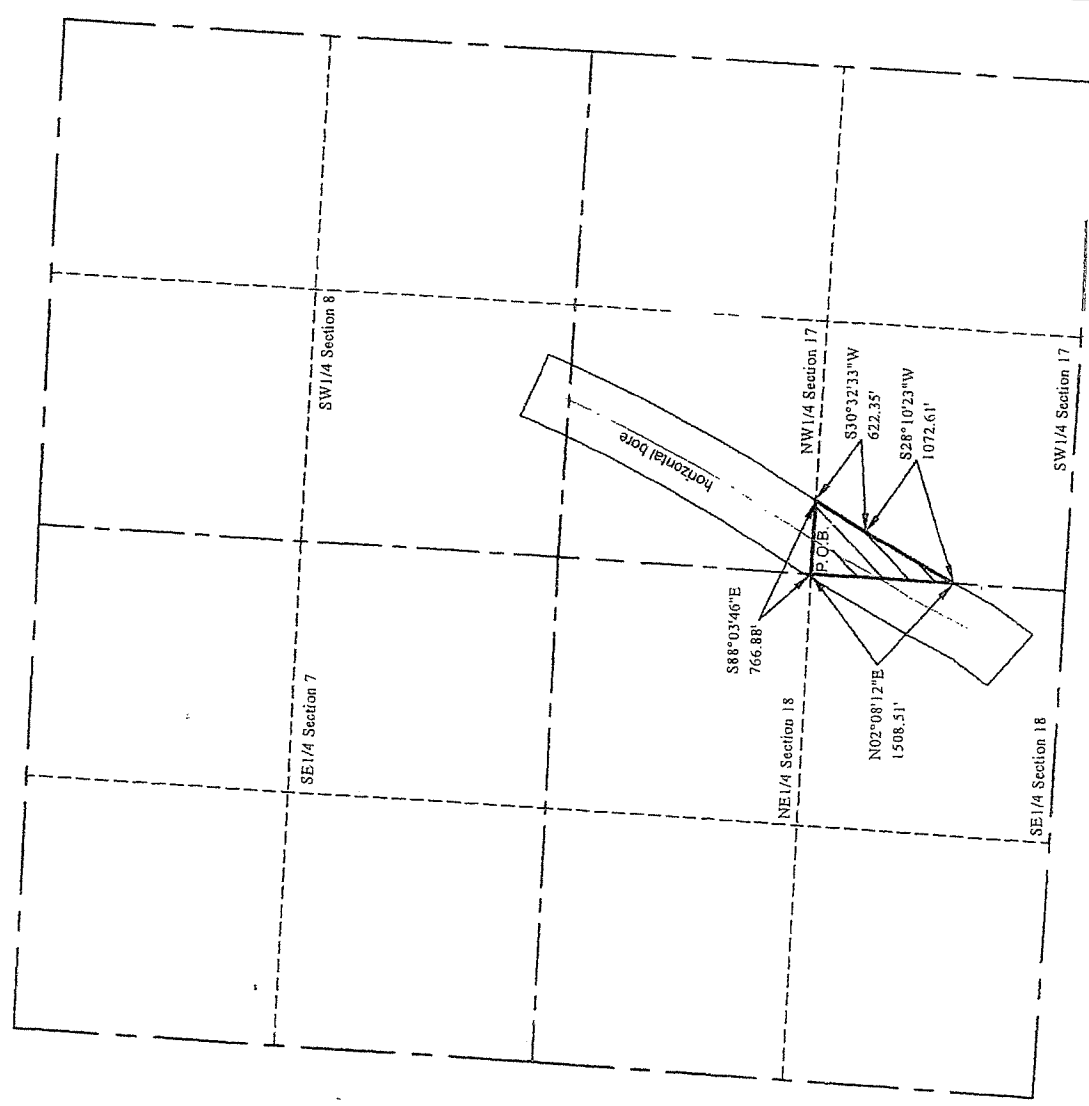
UNIT LEASE DESCRIPTION:

An Oil and Gas Unit being a portion of the Northeast 1/4 of Section 18, Township 15 South, Range 25 West of the 6th P.M., Trego County, Kansas, more particularly described as:

Beginning at the East 1/4 corner of Section 18; thence along the south line of the Northeast 1/4 of said Section 18 N88°48'07\"W 35.83 feet, thence N29°04'28\"E 79.08 feet to the east line of said Northeast 1/4, thence S02°08'12\"W 69.92 feet to the Point of Beginning. Said Unit Lease contains 0.029 acres.

EXHIBIT D

Unit Exhibit an Oil and Gas Unit in the SW 1/4-of Section 17, Township 15 South, Range 25 West of the 6th P.M., Trego County, Kansas



NOTE: This is not a survey. This description and these dimensions are calculated from measurements reported by Schlumberger in their report dated 02-Mar-2018 titled Palomino Deines Unit #1 showing MWD to 9871' MD TD.

UNIT LEASE DESCRIPTION:

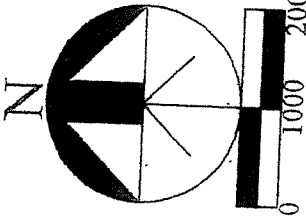
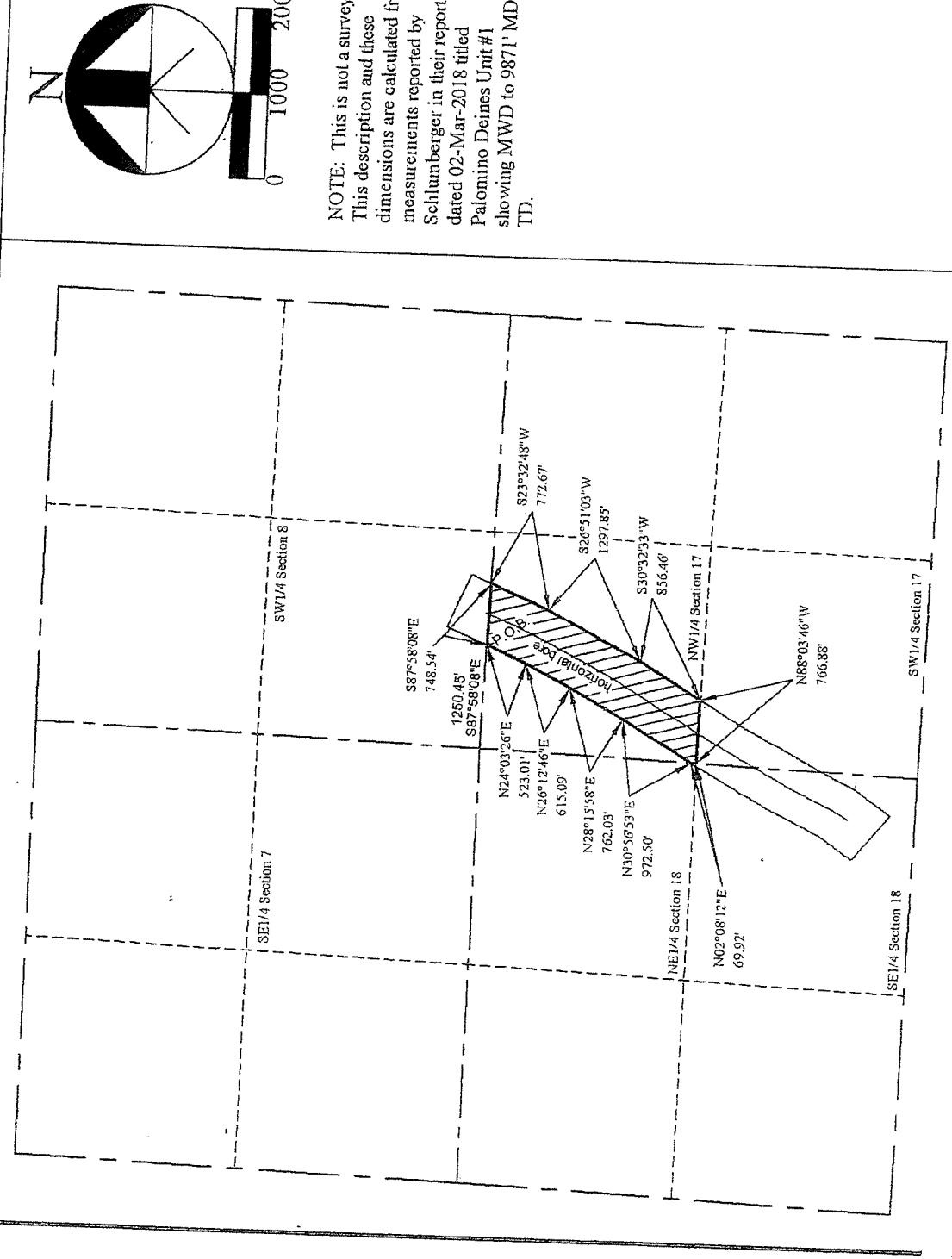
An Oil and Gas Unit being a portion of the Southwest 1/4 of Section 17, Township 15 South, Range 25 West of the 6th P.M., Trego County, Kansas, more particularly described as:

Beginning at the West 1/4 corner of Section 17, thence along the north line of the Southwest 1/4 of said Section 17 S88°03'46"E 766.88 feet, thence S30°32'33"W 622.35 feet, thence S28°10'23"W 1072.61 feet to the west line of said Southwest 1/4, thence along said west line N02°08'12"E 1508.51 feet to the Point of Beginning.

Said Unit Lease contains 12.962 acres.

EXHIBIT E

Unit Exhibit an Oil and Gas Unit in the NW 1/4 of Section 17, Township 15 South, Range 25 West of the 6th P.M., Trego County, Kansas



NOTE: This is not a survey. This description and these dimensions are calculated from measurements reported by Schlumberger in their report dated 02-Mar-2018 titled Palomino Deines Unit #1 showing MWD to 9871' MD TD.

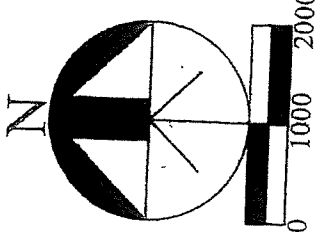
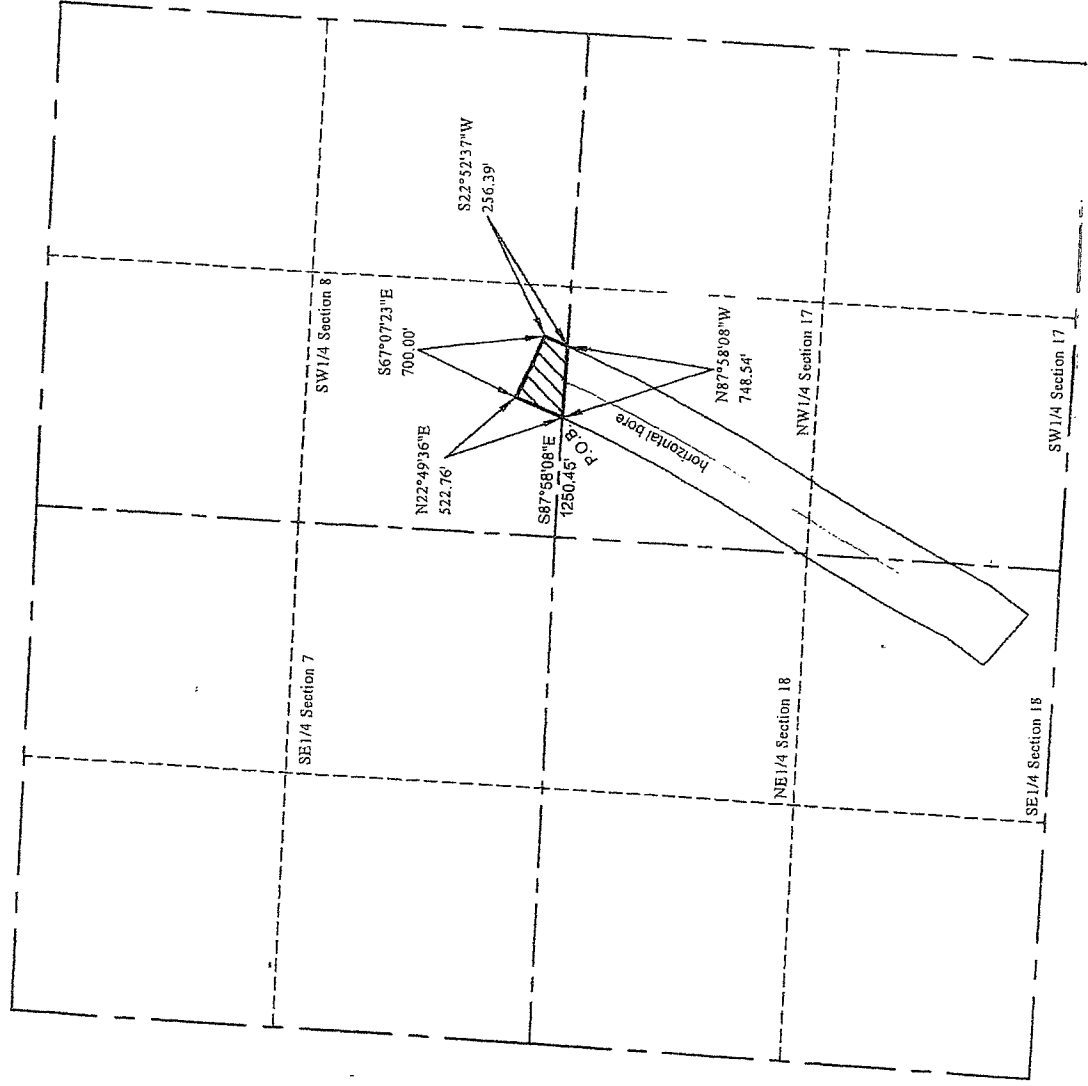
UNIT LEASE DESCRIPTION:

An Oil and Gas Unit being a portion of the Northwest 1/4 of Section 17, Township 15 South, Range 25 West of the 6th P.M., Trego County, Kansas, more particularly described as:

Commencing at the Northwest corner of Section 17, thence along the north line of said Section 17 S87°58'08"E 1250.45 feet to the Point of Beginning,
 thence continuing along said north line S87°58'08"E 748.54 feet,
 thence S23°32'48"W 772.67 feet,
 thence S26°51'03"W 1297.85 feet,
 thence S30°32'33"W 856.46 feet to the south line of said Northwest 1/4,
 thence along said south line N88°03'46"W 766.88 feet to the southwest corner of said Northwest 1/4,
 thence along the west line of said Northwest 1/4 N02°08'12"E 69.92 feet,
 thence N30°56'53"E 972.50 feet,
 thence N28°15'58"E 762.03 feet,
 thence N26°12'46"E 615.09 feet,
 thence N24°03'26"E 523.01 feet to the Point of Beginning.
 Said Unit Lease contains 47.159 acres.

EXHIBIT F

Unit Exhibit an Oil and Gas Unit in the SW1/4 of Section 8, Township 15 South, Range 25 West of the 6th P.M., Trego County, Kansas




NOTE: This is not a survey. This description and these dimensions are calculated from measurements reported by Schlumberger in their report dated 02-Mar-2018 titled Palomino Deines Unit #1 showing MWD to 9871' MD TD.

UNIT LEASE DESCRIPTION:

An Oil and Gas Unit being a portion of the Southwest 1/4 of Section 8, Township 15 South, Range 25 West of the 6th P.M., Trego County, Kansas, more particularly described as:

Commencing at the Southwest corner of Section 8, thence along the south line of said Section 8 S87°58'08\"/>

Said Unit Lease contains 6.259 acres.



Deines Unit

ASSIGNMENT OF OIL AND GAS LEASES

KNOW ALL MEN BY THESE PRESENTS:

That the undersigned,

ROSALEA GERSTNER OIL, L.L.C.

hereinafter called Assignor, for and in consideration of One Dollar (\$1.00), the receipt whereof is hereby acknowledged, does hereby sell, assign, transfer and set over unto

MULL DRILLING COMPANY, INC.

hereinafter called Assignee, all of Assignor's right, title and interest in and to the oil and gas lease(s) described in Exhibit "A" together with the rights incident thereto and the personal property thereon, appurtenant thereto, or used or obtained in connection therewith.

This Assignment is made without warranty of title, express or implied. This Assignment is limited to working interest only in and to the oil and gas lease(s) described in Exhibit "A".

This Assignment is subject to its proportionate share of overriding royalty interest of record.

This Assignment is subject to the terms of that certain Declaration of Pooling as recorded in Book 217, Page 415 in the office of the Register of Deeds, Trego County, Kansas.

All of the provisions of this Assignment shall be available to and binding upon the respective heirs, executors, administrators, successors, and assigns of the Assignor and Assignee herein.

This Assignment shall be effective January 1, 2019.

EXECUTED this 19th day of December, 2018.

ROSALEA GERSTNER OIL, L.L.C.

By: *Debra L. Stenzel*
Debra L. Stenzel, Manager

STATE OF KANSAS)
) SS
COUNTY OF NESS)

The foregoing instrument was acknowledged before me, a Notary Public, on 19th day of December, 2018, by Debra L. Stenzel, Manager of Rosalea Gerstner Oil, L.L.C.

My appointment expires: 2-23-2021

Loretta Stoecklein
Notary Public

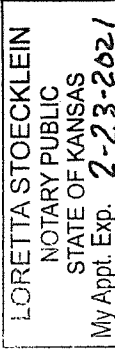


EXHIBIT "A"

<p>Lease Name: Lessor: Lessee: Date: Book: Page:</p>	<p>Deines Unit E. Jay Deines and Donalea Deines, his wife Palomino Petroleum Inc. October 19, 2009 160 125 Extensions recorded in Book 174, Page 78; Book 185, Page 434; Book 197, Page 66; Book 214, Page 343 Option to Extend Affidavit recorded in Book 192, Page 43 Amendment recorded in Book 215, Page 201 Insofar and only insofar as said lease covers a tract of land in the East Half of the Southeast Quarter (E/2 SE/4) in Section 18, Township 15 South, Range 25 West, Trego County, Kansas, more specifically described on attached Exhibit B</p>
<p>Legal Description:</p>	<p>Insofar and only insofar as said lease covers a tract of land in the East Half of the Southeast Quarter (E/2 SE/4) in Section 18, Township 15 South, Range 25 West, Trego County, Kansas, more specifically described on attached Exhibit B</p>
<p>Lease Name: Lessor: Lessee: Date: Book: Page:</p>	<p>Deines Unit Dan S. Deines and Linda E. Deines, his wife, as Trustees of the Dan S. Deines and Linda E. Deines Trust dated 8-26-2004 Palomino Petroleum, Inc. October 19, 2009 160 131 Extensions recorded in Book 174, Page 82; Book 185, Page 433 Book 197, Page 159; Book 214, Page 344 Option to Extend Affidavit recorded in Book 192, Page 42 Amendment recorded in Book 215, Page 156 Insofar and only insofar as said lease covers a tract of land in the East Half of the Southeast Quarter (E/2 SE/4) in Section 18, Township 15 South, Range 25 West, Trego County, Kansas, more specifically described on attached Exhibit B</p>
<p>Legal Description:</p>	<p>Insofar and only insofar as said lease covers a tract of land in the East Half of the Southeast Quarter (E/2 SE/4) in Section 18, Township 15 South, Range 25 West, Trego County, Kansas, more specifically described on attached Exhibit B</p>
<p>Lease Name: Lessor: Lessee: Date: Book: Page:</p>	<p>Deines Unit Kelly B. Deines and Donna Deines, his wife Palomino Petroleum, Inc. October 19, 2009 160 128 Extensions recorded in Book 174, Page 80; Book 185, Page 432; Book 197, Page 189; Book 214, Page 342 Option to Extend Affidavit recorded in Book 192, Page 44 Amendment recorded in Book 215, Page 150 Insofar and only insofar as said lease covers a tract of land in the East Half of the Southeast Quarter (E/2 SE/4) in Section 18, Township 15 South, Range 25 West, Trego County, Kansas, more specifically described on attached Exhibit B</p>
<p>Legal Description:</p>	<p>Insofar and only insofar as said lease covers a tract of land in the East Half of the Southeast Quarter (E/2 SE/4) in Section 18, Township 15 South, Range 25 West, Trego County, Kansas, more specifically described on attached Exhibit B</p>
<p>Lease Name: Lessor: Lessee: Date: Book: Page:</p>	<p>Deines Unit Gwendolyn C. Salmans, individually and as Attorney-in-Fact for Duane W. Stutz and Marguerite P. Stutz and William Robert Stutz, Sr., individually and as Attorney-in-Fact for Duane W. Stutz and Marguerite P. Stutz Palomino Petroleum, Inc. December 28, 2006 143 737 Extension recorded in Book 159, Page 705 Ratifications recorded in Book 144, Page 41; Book 185, Page 582 and Book 186, Page 313 Amendments recorded in Book 215, Page 652, Book 215, Page 653, Book 215, Page 678 Insofar and only insofar as said lease covers a tract of land in the East Half of the Northeast Quarter (E/2 NE/4) in Section 18-15S-25W, Trego County, Kansas, more specifically described on attached Exhibit C</p>
<p>Legal Description:</p>	<p>Insofar and only insofar as said lease covers a tract of land in the East Half of the Northeast Quarter (E/2 NE/4) in Section 18-15S-25W, Trego County, Kansas, more specifically described on attached Exhibit C</p>

Lease Name: Deines Unit
Lessor: E. Jay Deines and Donalea Deines, his wife
Lessee: Palomino Petroleum, Inc.
Date: October 19, 2009
Book: 160
Page: 125
Legal Description: Extensions recorded in Book 174, Page 78 and Book 185, Page 434
Option to Extend Affidavit recorded in Book 192, Page 43
Insofar and only insofar as said lease covers a tract of land in the
Southwest Quarter (SW/4) of Section 17, Township 15 South, Range 25
West, Trego County, Kansas more specifically described on attached
Exhibit D

Lease Name: Deines Unit
Lessor: Dan S. Deines and Linda E. Deines, his wife, as Trustees of the
Dan S. Deines and Linda E. Deines Trust dated 8-26-2004
Lessee: Palomino Petroleum, Inc.
Date: October 19, 2009
Book: 160
Page: 131
Legal Description: Extensions recorded in Book 174, Page 82 and Book 185, Page 433
Option to Extend Affidavit recorded in Book 192, Page 42
Insofar and only insofar as said lease covers a tract of land in the
Southwest Quarter (SW/4) of Section 17, Township 15 South, Range 25
West, Trego County, Kansas more specifically described on attached
Exhibit D

Lease Name: Deines Unit
Lessor: Kelly B. Deines and Donna Deines, his wife
Lessee: Palomino Petroleum, Inc.
Date: October 19, 2009
Book: 160
Page: 128
Legal Description: Extensions recorded in Book 174, Page 80 and Book 185, Page 432
Option to Extend Affidavit recorded in Book 192, Page 44
Insofar and only insofar as said lease covers a tract of land in the
Southwest Quarter (SW/4) of Section 17, Township 15 South, Range 25
West, Trego County, Kansas more specifically described on attached
Exhibit D

Lease Name: Deines Unit
Lessor: Dan S. Deines and Linda E. Deines, his wife, as Trustees of the
Dan S. Deines and Linda E. Deines Trust dated 8-26-2004
Lessee: Palomino Petroleum, Inc.
Date: October 19, 2009
Book: 160
Page: 131
Legal Description: Extensions recorded in Book 174, Page 82; Book 185, Page 433
Affidavit recorded in Book 192, Page 42
Insofar and only insofar as said lease covers a tract of land in the
Northwest Quarter (NW/4) of Section 17, Township 15 South, Range 25
West, Trego County, Kansas more specifically described on attached
Exhibit E

Lease Name: Deines Unit
Lessor: E. Jay Deines and Donalea Deines, his wife
Lessee: Palomino Petroleum, Inc.
Date: October 19, 2009
Book: 160
Page: 125
Legal Description: Extensions recorded in Book 174, Page 78; Book 185, Page 434
Affidavit recorded in Book 192, Page 43
Insofar and only insofar as said lease covers a tract of land in the
Northwest Quarter (NW/4) of Section 17, Township 15 South, Range 25
West, Trego County, Kansas more specifically described on attached
Exhibit E

Lease Name:

Lessor: Deines Unit
Lessee: Kelly B. Deines and Donna Deines, his wife
Date: Palomino Petroleum, Inc.
Book: October 19, 2009
Page: 160

128

Extensions recorded in Book 174, Page 80; Book 185, Page 432

Affidavit recorded in Book 192, Page 44

Insofar and only insofar as said lease covers a tract of land in the Northwest Quarter (NW/4) of Section 17, Township 15 South, Range 25 West, Trego County, Kansas more specifically described on attached Exhibit E

Legal Description:

Lease Name:

Lessor: Deines Unit
Lessee: Coralee Thornburg and Wallie Allen Thornburg, Trustees of the Coralee Thornburg Trust dated 3-28-97
Date: Palomino Petroleum, Inc.
Book: December 10, 2012
Page: 185

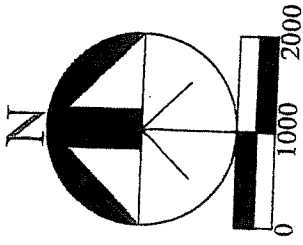
479

Insofar and only insofar as said lease covers a tract of land in the South Half of the Southwest Quarter (S/2 SW/4) of Section 8, Township 15 South, Range 25 West, Trego County, Kansas more specifically described on attached Exhibit F

Legal Description:

EXHIBIT B

Unit Exhibit an Oil and Gas Unit in the SE1/4 of Section 18, Township 15 South,
Range 25 West of the 6th P.M., Trego County, Kansas



NOTE: This is not a survey. This description and these dimensions are calculated from measurements reported by Schlumberger in their report dated 02-Mar-2018 titled Palomino Deines Unit #1 showing MWD to 9871' MD TD.

UNIT LEASE DESCRIPTION:

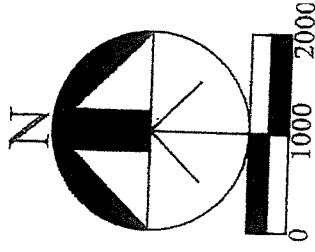
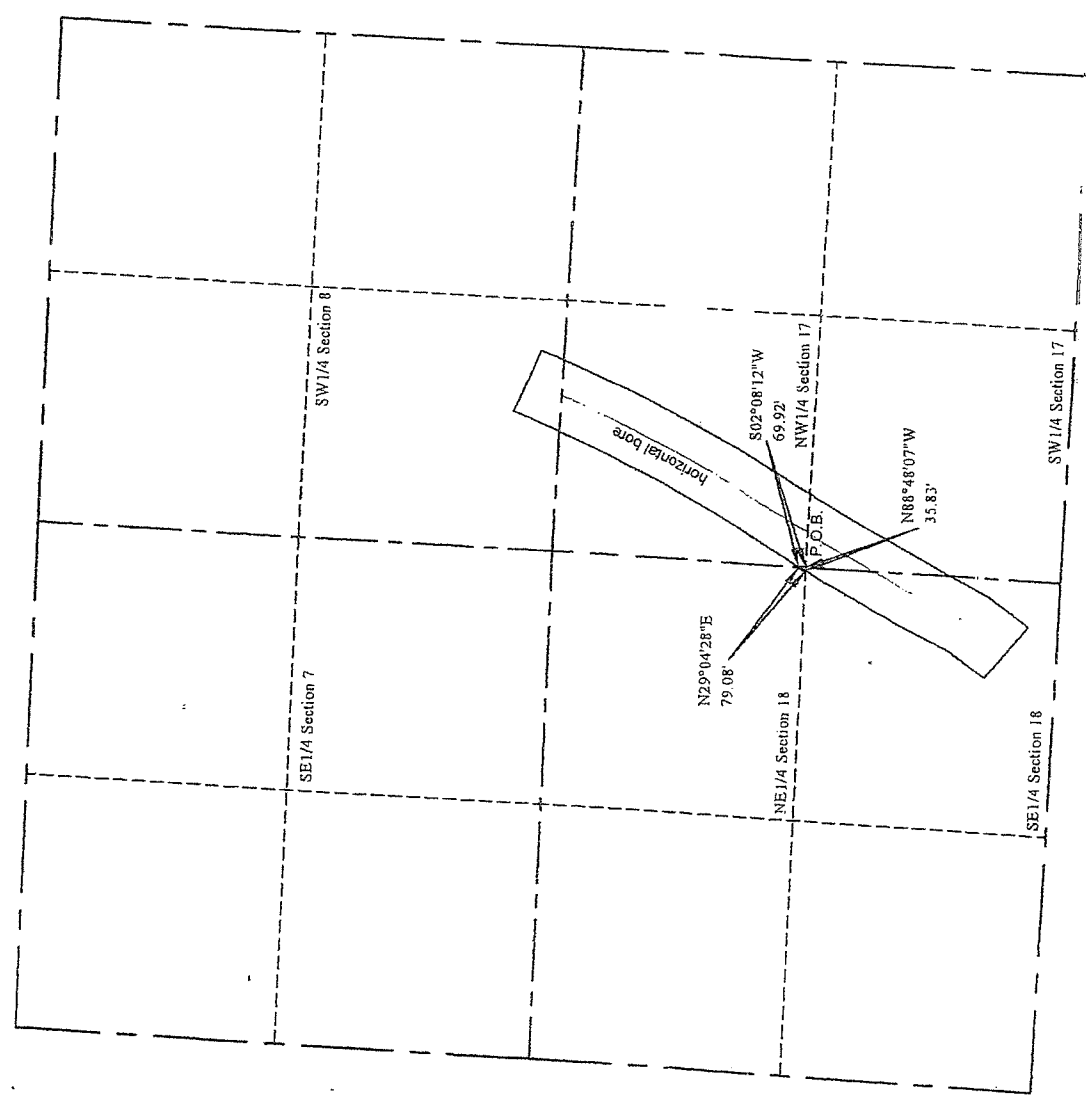
An Oil and Gas Unit being a portion of the Southeast 1/4 of Section 18, Township 15 South, Range 25 West of the 6th P.M., Trego County, Kansas, more particularly described as:

Beginning at the East 1/4 corner of Section 18, thence along the east line of said Southeast 1/4 S02°08'12\"W 1508.51 feet, thence S26°59'21\"W 462.86 feet, thence S35°32'09\"W 634.31 feet, thence N54°29'54\"W 700.00 feet, thence N35°30'06\"E 631.31 feet, thence N26°05'48\"E 682.47 feet, thence N29°03'41\"E 593.86 feet, thence N29°04'28\"E 439.80 feet to the north line of said Southeast 1/4, Beginning.

Said Unit Lease contains 28.430 acres.

EXHIBIT C

Unit Exhibit an Oil and Gas Unit in the NE1/4 of Section 18, Township 15 South,
Range 25 West of the 6th P.M., Trego County, Kansas



NOTE: This is not a survey. This description and those dimensions are calculated from measurements reported by Schlumberger in their report dated 02-Mar-2018 titled Palomino Deines Unit #1 showing MWD to 9871' MD TD.

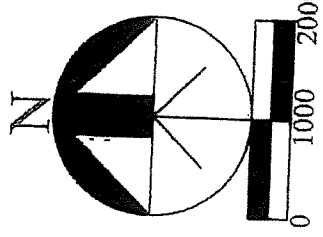
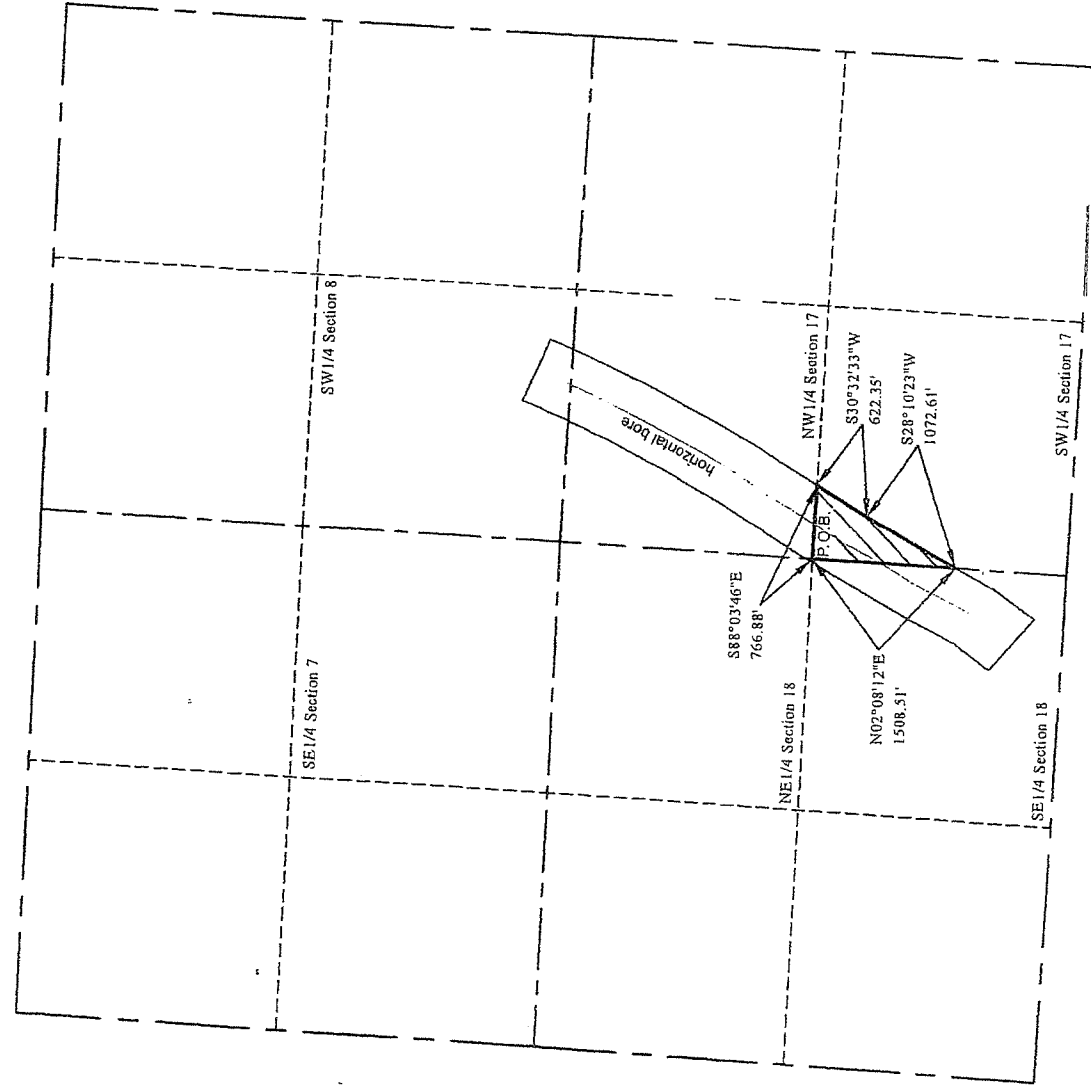
UNIT LEASE DESCRIPTION:

An Oil and Gas Unit being a portion of the Northeast 1/4 of Section 18, Township 15 South, Range 25 West of the 6th P.M., Trego County, Kansas, more particularly described as:

Beginning at the East 1/4 corner of Section 18, thence along the south line of the Northeast 1/4 of said Section 18 N88°48'07\"W 35.83 feet, thence N29°04'28\"E 79.08 feet to the east line of said Northeast 1/4, thence S02°08'12\"W 69.92 feet to the Point of Beginning. Said Unit Lease contains 0.029 acres.

EXHIBIT D

Unit Exhibit an Oil and Gas Unit in the SW1/4-of Section 17, Township 15 South, Range 25 West of the 6th P.M., Trego County, Kansas



NOTE: This is not a survey. This description and these dimensions are calculated from measurements reported by Schlumberger in their report dated 02-Mar-2018 titled Palomino Deines Unit #1 showing MWD to 9871' MD TD.

UNIT LEASE DESCRIPTION:

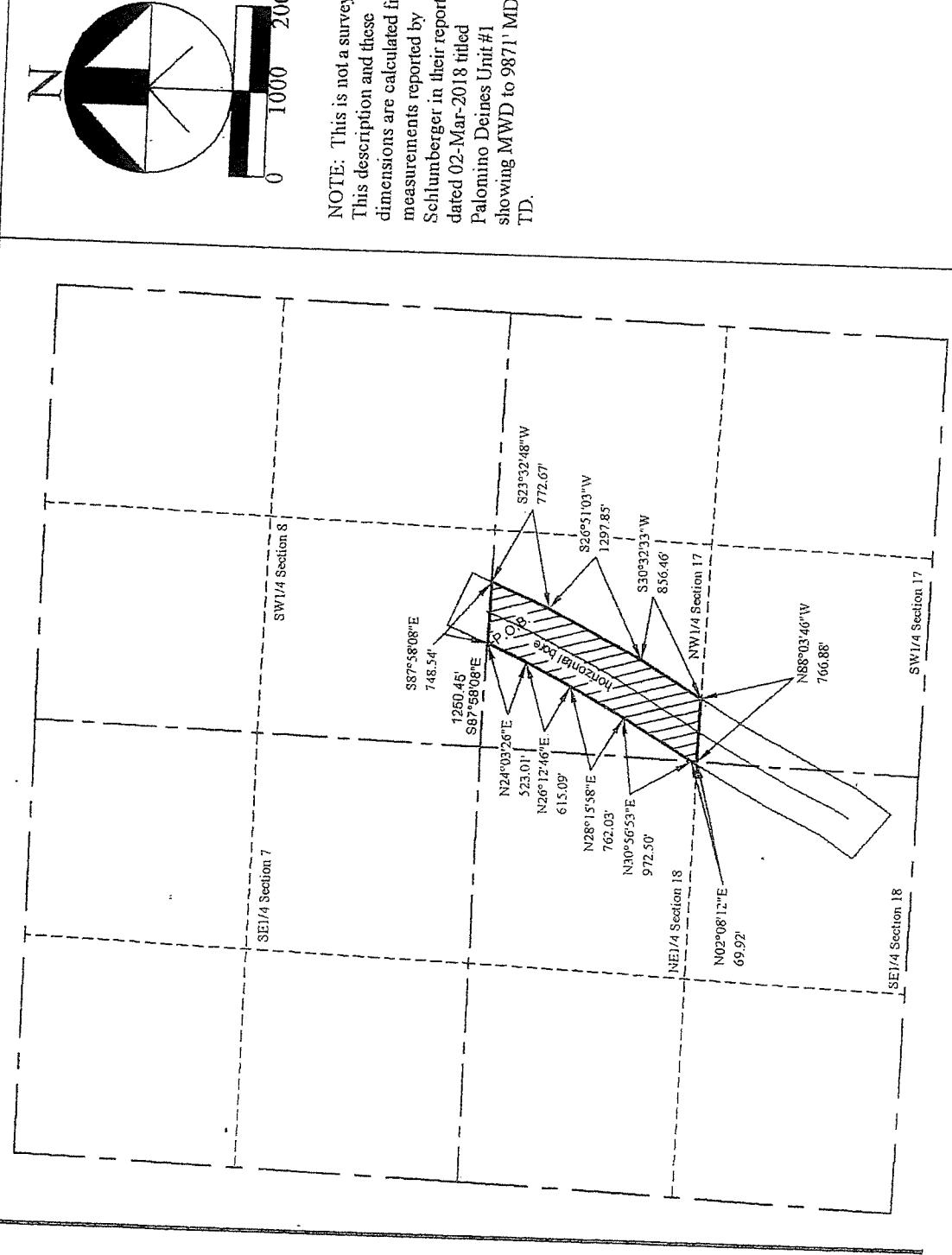
An Oil and Gas Unit being a portion of the Southwest 1/4 of Section 17, Township 15 South, Range 25 West of the 6th P.M., Trego County, Kansas, more particularly described as:

Beginning at the West 1/4 corner of Section 17, thence along the north line of the Southwest 1/4 of said Section 17 S88°03'46"E 766.88 feet, thence S30°32'33"W 622.35 feet, thence S28°10'23"W 1072.61 feet to the west line of said Southwest 1/4, thence along said west line N02°08'12"E 1508.51 feet to the Point of Beginning.

Said Unit Lease contains 12.962 acres.

EXHIBIT E

Unit Exhibit an Oil and Gas Unit in the NW1/4 of Section 17, Township 15 South, Range 25 West of the 6th P.M., Trego County, Kansas



UNIT LEASE DESCRIPTION:

An Oil and Gas Unit being a portion of the Northwest 1/4 of Section 17, Township 15 South, Range 25 West of the 6th P.M., Trego County, Kansas, more particularly described as:

Commencing at the Northwest corner of Section 17, thence along the north line of said Section 17 S87°58'08"E 1250.45 feet to the Point of Beginning,

thence continuing along said north line S87°58'08"E 748.54 feet,

thence S23°32'48"W 772.67 feet,

thence S26°51'03"W 1297.85 feet,

thence S30°32'33"W 856.46 feet to the south line of said Northwest 1/4,

thence along said south line N88°03'46"W 766.88 feet to the southwest corner of said Northwest 1/4,

thence along the west line of said Northwest 1/4 N02°08'12"E 69.92 feet,

thence N30°56'53"E 972.50 feet,

thence N28°15'58"E 762.03 feet,

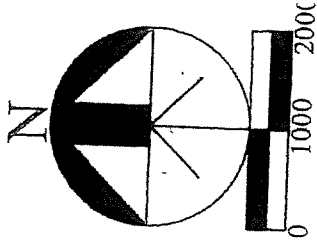
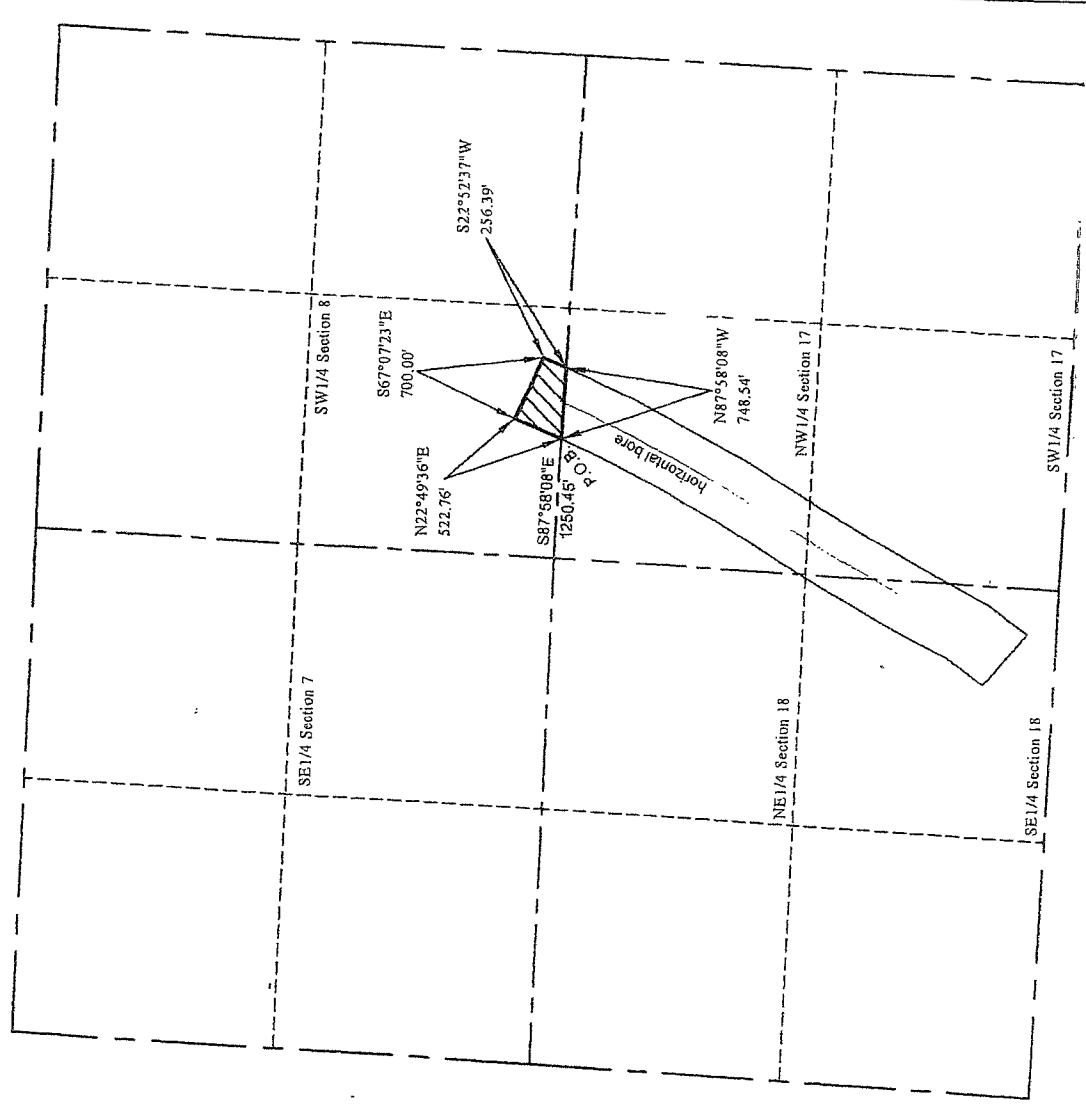
thence N26°12'46"E 615.09 feet,

thence N24°03'26"E 523.01 feet to the Point of Beginning.

Said Unit Lease contains 47.159 acres.

EXHIBIT F

Unit Exhibit an Oil and Gas Unit in the SW1/4 of Section 8, Township 15 South, Range 25 West of the 6th P.M., Trego County, Kansas




NOTE: This is not a survey. This description and these dimensions are calculated from measurements reported by Schlumberger in their report dated 02-Mar-2018 titled Palomino Deines Unit #1 showing MWD to 9871' MD TD.

UNIT LEASE DESCRIPTION:

An Oil and Gas Unit being a portion of the Southwest 1/4 of Section 8, Township 15 South, Range 25 West of the 6th P.M., Trego County, Kansas, more particularly described as:

Commencing at the Southwest corner of Section 8, thence along the south line of said Section 8 S87°58'08\"/>

Said Unit Lease contains 6.259 acres.



Deines Unit

ASSIGNMENT OF OIL AND GAS LEASES

KNOW ALL MEN BY THESE PRESENTS:

That the undersigned,

JOSEPH E. RUPP AND LINDA C. RUPP, TRUSTEES
OF THE JOSEPH E RUPP TRUST

hereinafter called Assignor, for and in consideration of One Dollar (\$1.00), the receipt whereof is hereby acknowledged, does hereby sell, assign, transfer and set over unto

MULL DRILLING COMPANY, INC.

hereinafter called Assignee, all of Assignor's right, title and interest in and to the oil and gas lease(s) described in Exhibit "A" together with the rights incident thereto and the personal property thereon, appurtenant thereto, or used or obtained in connection therewith.

This Assignment is made without warranty of title, express or implied. This Assignment is limited to working interest only in and to the oil and gas lease(s) described in Exhibit "A".

This Assignment is subject to its proportionate share of overriding royalty interest of record.

This Assignment is subject to the terms of that certain Declaration of Pooling as recorded in Book 217, Page 415 in the office of the Register of Deeds, Trego County, Kansas.

All of the provisions of this Assignment shall be available to and binding upon the respective heirs, executors, administrators, successors, and assigns of the Assignor and Assignee herein.

This Assignment shall be effective January 1, 2019.

EXECUTED this 19th day of December, 2018.

JOSEPH E. RUPP AND LINDA C. RUPP,
TRUSTEES OF THE JOSEPH E. RUPP TRUST

By: *Joseph E. Rupp, Trustee*
Joseph E. Rupp, Trustee

By: *Linda C. Rupp, Trustee*
Linda C. Rupp, Trustee

STATE OF KANSAS)
) SS
COUNTY OF NESS)

The foregoing instrument was acknowledged before me, a Notary Public, on this 19th day of December, 2018, by JOSEPH E. RUPP and LINDA C. RUPP, Trustees of the Joseph E. Rupp Trust.

My appointment expires: 2-23-2021

LORETTA STOECKLEIN
NOTARY PUBLIC
STATE OF KANSAS
My Appt. Exp. 2-23-2021

Loretta Stoecklein
Notary Public

EXHIBIT "A"

Lease Name:
Lessor:
Lessee:
Date:
Book:
Page:

Deines Unit
E. Jay Deines and Donalea Deines, his wife
Palomino Petroleum Inc.
October 19, 2009
160
125
Extensions recorded in Book 174, Page 78; Book 185, Page 434;
Book 197, Page 66; Book 214, Page 343
Option to Extend Affidavit recorded in Book 192, Page 43
Amendment recorded in Book 215, Page 201

Legal Description:

Insofar and only insofar as said lease covers a tract of land in the East Half of the Southeast Quarter (E/2 SE/4) in Section 18, Township 15 South, Range 25 West, Trego County, Kansas, more specifically described on attached Exhibit B

Lease Name:
Lessor:
Lessee:
Date:
Book:
Page:

Deines Unit
Dan S. Deines and Linda E. Deines, his wife, as Trustees of the
Dan S. Deines and Linda E. Deines Trust dated 8-26-2004
Palomino Petroleum, Inc.
October 19, 2009
160
131
Extensions recorded in Book 174, Page 82; Book 185, Page 433
Book 197, Page 159; Book 214, Page 344
Option to Extend Affidavit recorded in Book 192, Page 42
Amendment recorded in Book 215, Page 156

Legal Description:

Insofar and only insofar as said lease covers a tract of land in the East Half of the Southeast Quarter (E/2 SE/4) in Section 18, Township 15 South, Range 25 West, Trego County, Kansas, more specifically described on attached Exhibit B

Lease Name:
Lessor:
Lessee:
Date:
Book:
Page:

Deines Unit
Kelly B. Deines and Donna Deines, his wife
Palomino Petroleum, Inc.
October 19, 2009
160
128
Extensions recorded in Book 174, Page 80; Book 185, Page 432;
Book 197, Page 189; Book 214, Page 342
Option to Extend Affidavit recorded in Book 192, Page 44
Amendment recorded in Book 215, Page 150

Legal Description:

Insofar and only insofar as said lease covers a tract of land in the East Half of the Southeast Quarter (E/2 SE/4) in Section 18, Township 15 South, Range 25 West, Trego County, Kansas, more specifically described on attached Exhibit B

Lease Name:
Lessor:

Deines Unit
Gwendolyn C. Salmans, individually and as Attorney-in-Fact for Duane W. Stutz and Marguerite P. Stutz and William Robert Stutz, Sr., individually and as Attorney-in-Fact for Duane W. Stutz and Marguerite P. Stutz

Lessee:
Date:
Book:
Page:

Palomino Petroleum, Inc.
December 28, 2006
143
737
Extension recorded in Book 159, Page 705
Ratifications recorded in Book 144, Page 41; Book 185, Page 582
and Book 186, Page 313
Amendments recorded in Book 215, Page 652, Book 215, Page 653,
Book 215, Page 678

Legal Description:

Insofar and only insofar as said lease covers a tract of land in the East Half of the Northeast Quarter (E/2 NE/4) in Section 18-15S-25W, Trego County, Kansas, more specifically described on attached Exhibit C

Lease Name:	Deines Unit
Lessor:	E. Jay Deines and Donalea Deines, his wife
Lessee:	Palomino Petroleum, Inc.
Date:	October 19, 2009
Book:	160
Page:	125
Legal Description:	Extensions recorded in Book 174, Page 78 and Book 185, Page 434 Option to Extend Affidavit recorded in Book 192, Page 43 Insofar and only insofar as said lease covers a tract of land in the Southwest Quarter (SW/4) of Section 17, Township 15 South, Range 25 West, Trego County, Kansas more specifically described on attached Exhibit D
Lease Name:	Deines Unit
Lessor:	Dan S. Deines and Linda E. Deines, his wife, as Trustees of the Dan S. Deines and Linda E. Deines Trust dated 8-26-2004
Lessee:	Palomino Petroleum, Inc.
Date:	October 19, 2009
Book:	160
Page:	131
Legal Description:	Extensions recorded in Book 174, Page 82 and Book 185, Page 433 Option to Extend Affidavit recorded in Book 192, Page 42 Insofar and only insofar as said lease covers a tract of land in the Southwest Quarter (SW/4) of Section 17, Township 15 South, Range 25 West, Trego County, Kansas more specifically described on attached Exhibit D
Lease Name:	Deines Unit
Lessor:	Kelly B. Deines and Donna Deines, his wife
Lessee:	Palomino Petroleum, Inc.
Date:	October 19, 2009
Book:	160
Page:	128
Legal Description:	Extensions recorded in Book 174, Page 80 and Book 185, Page 432 Option to Extend Affidavit recorded in Book 192, Page 44 Insofar and only insofar as said lease covers a tract of land in the Southwest Quarter (SW/4) of Section 17, Township 15 South, Range 25 West, Trego County, Kansas more specifically described on attached Exhibit D
Lease Name:	Deines Unit
Lessor:	Dan S. Deines and Linda E. Deines, his wife, as Trustees of the Dan S. Deines and Linda E. Deines Trust dated 8-26-2004
Lessee:	Palomino Petroleum, Inc.
Date:	October 19, 2009
Book:	160
Page:	131
Legal Description:	Extensions recorded in Book 174, Page 82; Book 185, Page 433 Affidavit recorded in Book 192, Page 42 Insofar and only insofar as said lease covers a tract of land in the Northwest Quarter (NW/4) of Section 17, Township 15 South, Range 25 West, Trego County, Kansas more specifically described on attached Exhibit E
Lease Name:	Deines Unit
Lessor:	E. Jay Deines and Donalea Deines, his wife
Lessee:	Palomino Petroleum, Inc.
Date:	October 19, 2009
Book:	160
Page:	125
Legal Description:	Extensions recorded in Book 174, Page 78; Book 185, Page 434 Affidavit recorded in Book 192, Page 43 Insofar and only insofar as said lease covers a tract of land in the Northwest Quarter (NW/4) of Section 17, Township 15 South, Range 25 West, Trego County, Kansas more specifically described on attached Exhibit E

Lease Name:

Deines Unit
Lessor: Kelly B. Deines and Donna Deines, his wife
Lessee: Palomino Petroleum, Inc.
Date: October 19, 2009
Book: 160
Page: 128

Extensions recorded in Book 174, Page 80; Book 185, Page 432

Affidavit recorded in Book 192, Page 44

Insofar and only insofar as said lease covers a tract of land in the Northwest Quarter (NW/4) of Section 17, Township 15 South, Range 25 West, Trego County, Kansas more specifically described on attached Exhibit E

Legal Description:

Lease Name:

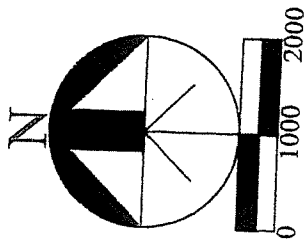
Deines Unit
Lessor: Coralee Thornburg and Wallie Allen Thornburg, Trustees of the Coralee Thornburg Trust dated 3-28-97
Lessee: Palomino Petroleum, Inc.
Date: December 10, 2012
Book: 185
Page: 479

Insofar and only insofar as said lease covers a tract of land in the South Half of the Southwest Quarter (S/2 SW/4) of Section 8, Township 15 South, Range 25 West, Trego County, Kansas more specifically described on attached Exhibit F

Legal Description:

EXHIBIT B

Unit Exhibit an Oil and Gas Unit in the SE1/4 of Section 18, Township 15 South, Range 25 West of the 6th P.M., Trego County, Kansas



NOTE: This is not a survey. This description and these dimensions are calculated from measurements reported by Schlumberger in their report dated 02-Mar-2018 titled Palomino Deines Unit #1 showing MWD to 9871' MD TD.

UNIT LEASE DESCRIPTION:

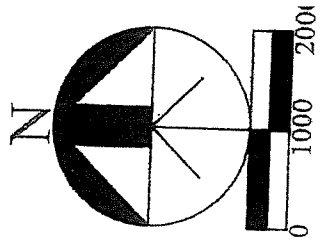
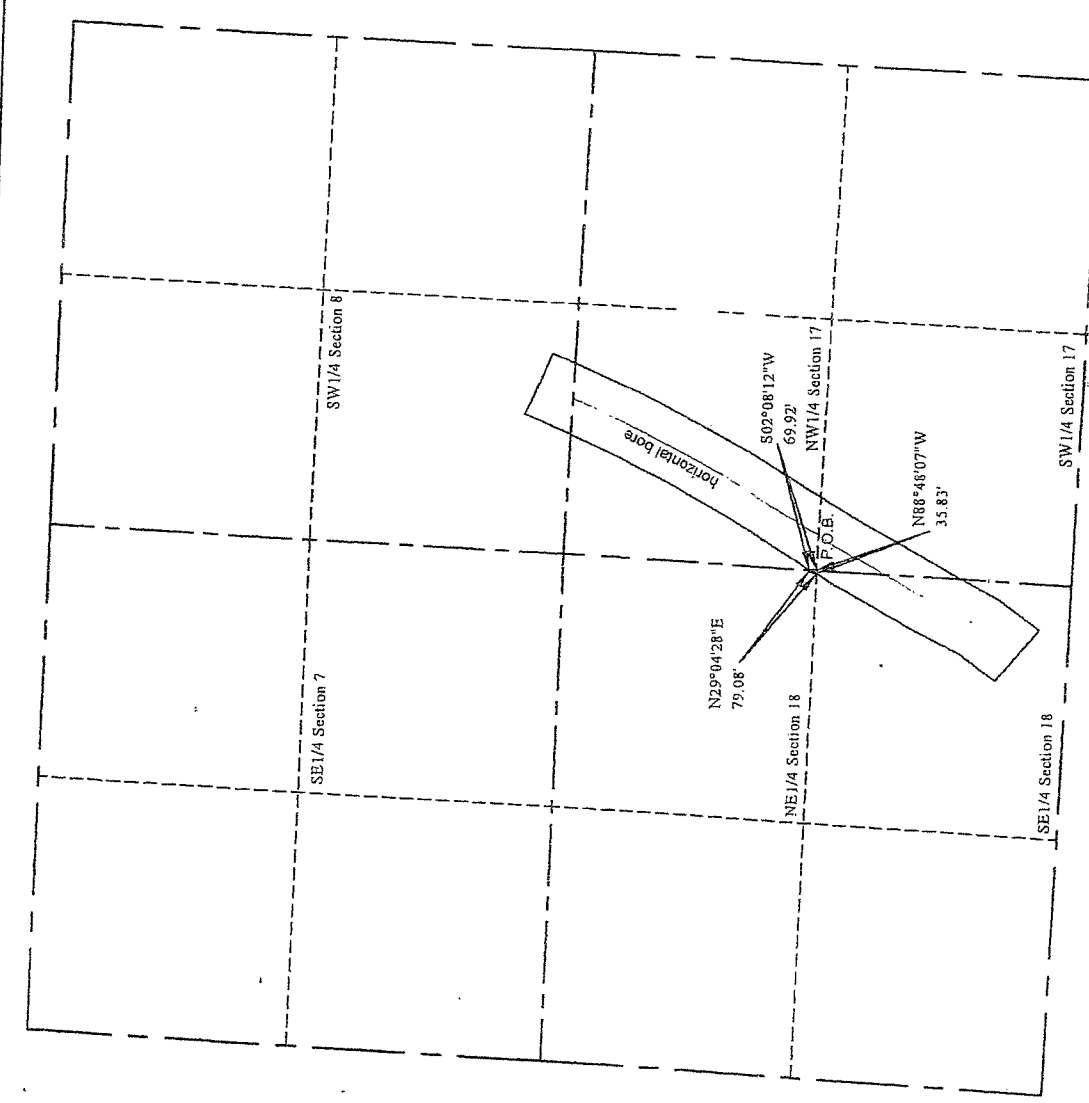
An Oil and Gas Unit being a portion of the Southeast 1/4 of Section 18, Township 15 South, Range 25 West of the 6th P.M., Trego County, Kansas, more particularly described as:

Beginning at the East 1/4 corner of Section 18, thence along the east line of said Southeast 1/4 S02°08'12"W 1508.51 feet, thence S26°59'21"W 462.86 feet, thence S35°32'09"W 634.31 feet, thence N54°29'54"W 700.00 feet, thence N35°30'06"E 631.31 feet, thence N26°05'48"E 682.47 feet, thence N29°03'41"E 593.86 feet, thence N29°04'28"E 439.80 feet to the north line of said Southeast 1/4, thence along said north line S88°48'07"E 35.83 feet to the Point of Beginning.

Said Unit Lease contains 28.430 acres.

EXHIBIT C

Unit Exhibit an Oil and Gas Unit in the NE1/4 of Section 18, Township 15 South, Range 25 West of the 6th P.M., Trego County, Kansas



NOTE: This is not a survey. This description and these dimensions are calculated from measurements reported by Schlumberger in their report dated 02-Mar-2018 titled Palomino Deines Unit #1 showing MWD to 9871' MD TD.

UNIT LEASE DESCRIPTION:

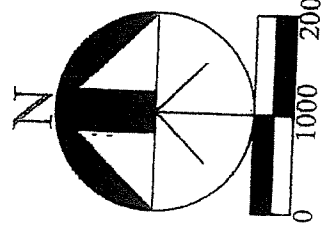
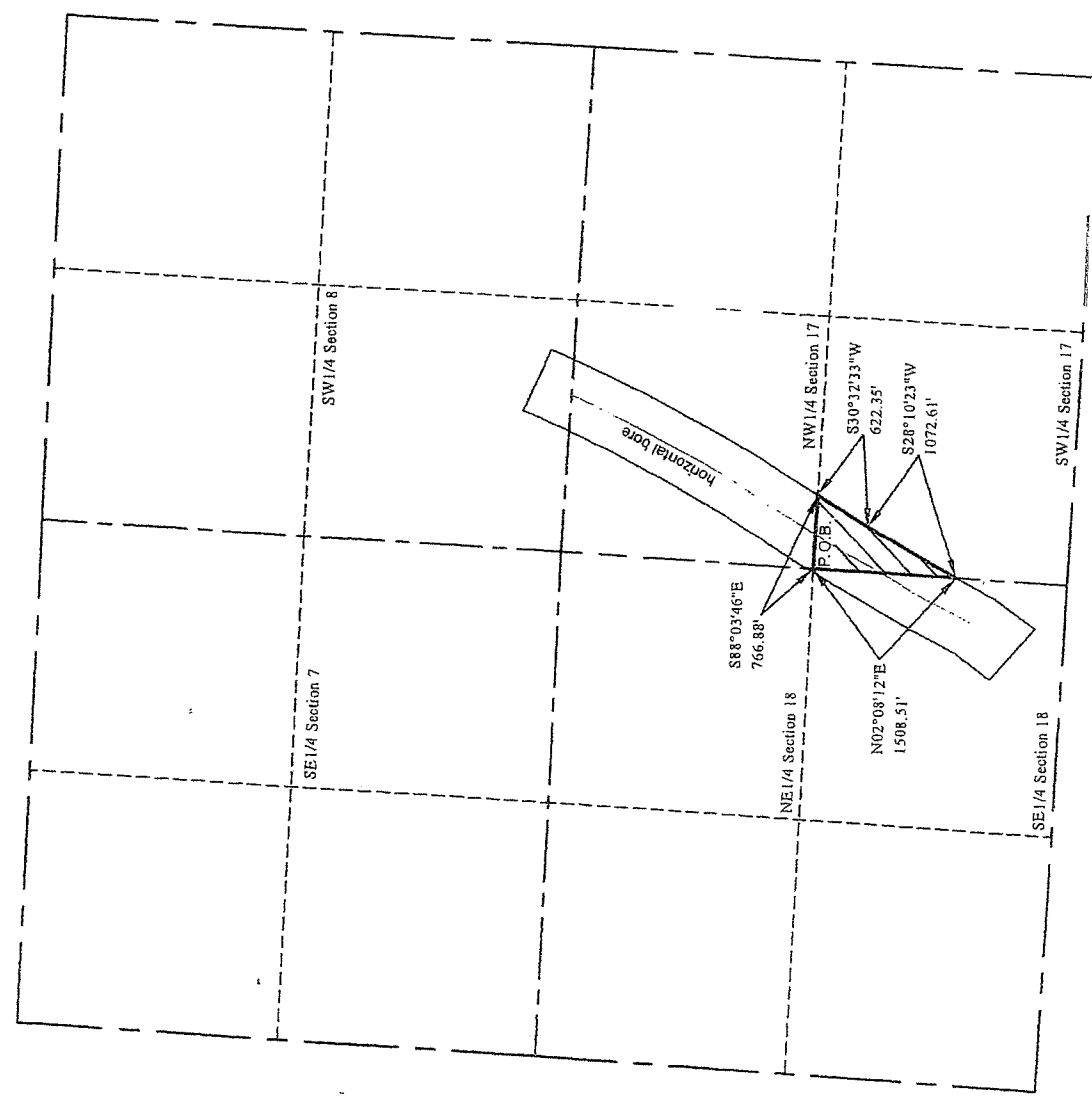
An Oil and Gas Unit being a portion of the Northeast 1/4 of Section 18, Township 15 South, Range 25 West of the 6th P.M., Trego County, Kansas, more particularly described as:

Beginning at the East 1/4 corner of Section 18, thence along the south line of the Northeast 1/4 of said Section 18 N88°48'07\"/>

Said Unit Lease contains 0.029 acres.

EXHIBIT D

Unit Exhibit an Oil and Gas Unit in the SW1/4 of Section 17, Township 15 South, Range 25 West of the 6th P.M., Trego County, Kansas



NOTE: This is not a survey. This description and these dimensions are calculated from measurements reported by Schlumberger in their report dated 02-Mar-2018 titled Palomino Deines Unit #1 showing MWD to 9871' MD TD.

UNIT LEASE DESCRIPTION:

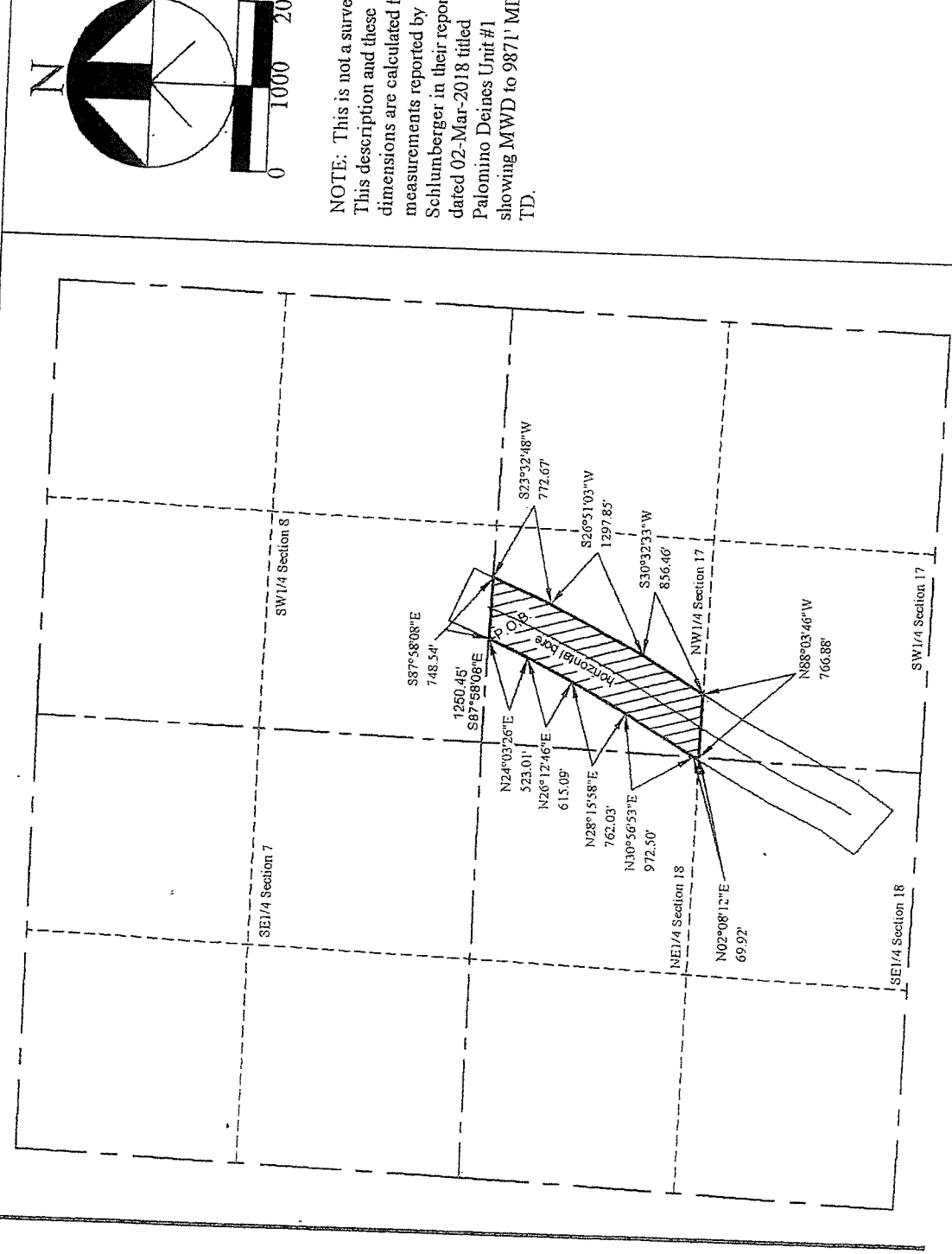
An Oil and Gas Unit being a portion of the Southwest 1/4 of Section 17, Township 15 South, Range 25 West of the 6th P.M., Trego County, Kansas, more particularly described as:

Beginning at the West 1/4 corner of Section 17, thence along the north line of the Southwest 1/4 of said Section 17 S88°03'46"E 766.88 feet, thence S30°32'33"W 622.35 feet, thence S28°10'23"W 1072.61 feet to the west line of said Southwest 1/4, thence along said west line N02°08'12"E 1508.51 feet to the Point of Beginning.

Said Unit Lease contains 12.962 acres.

EXHIBIT E

Unit Exhibit an Oil and Gas Unit in the NW1/4 of Section 17, Township 15 South, Range 25 West of the 6th P.M., Trego County, Kansas



NOTE: This is not a survey. This description and these dimensions are calculated from measurements reported by Schlumberger in their report dated 02-Mar-2018 titled Palomino Deines Unit #1 showing MWD to 9871 MD TD.

UNIT LEASE DESCRIPTION:

An Oil and Gas Unit being a portion of the Northwest 1/4 of Section 17, Township 15 South, Range 25 West of the 6th P.M., Trego County, Kansas, more particularly described as:

Commencing at the Northwest corner of Section 17, thence along the north line of said Section 17 S87°58'08"E 1250.45 feet to the Point of Beginning,

thence continuing along said north line S87°58'08"E 748.54 feet, thence S23°32'48"W 772.67 feet,

thence S26°51'03"W 1297.85 feet,

thence S30°32'33"W 856.46 feet to the south line of said Northwest 1/4,

thence along said south line N88°03'46"W 766.88 feet to the southwest corner of said Northwest 1/4,

thence along the west line of said Northwest 1/4 N02°08'12"E 69.92 feet,

thence N30°56'53"E 762.03 feet,

thence N28°15'58"E 762.03 feet,

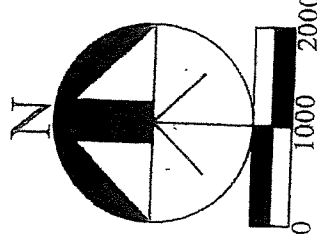
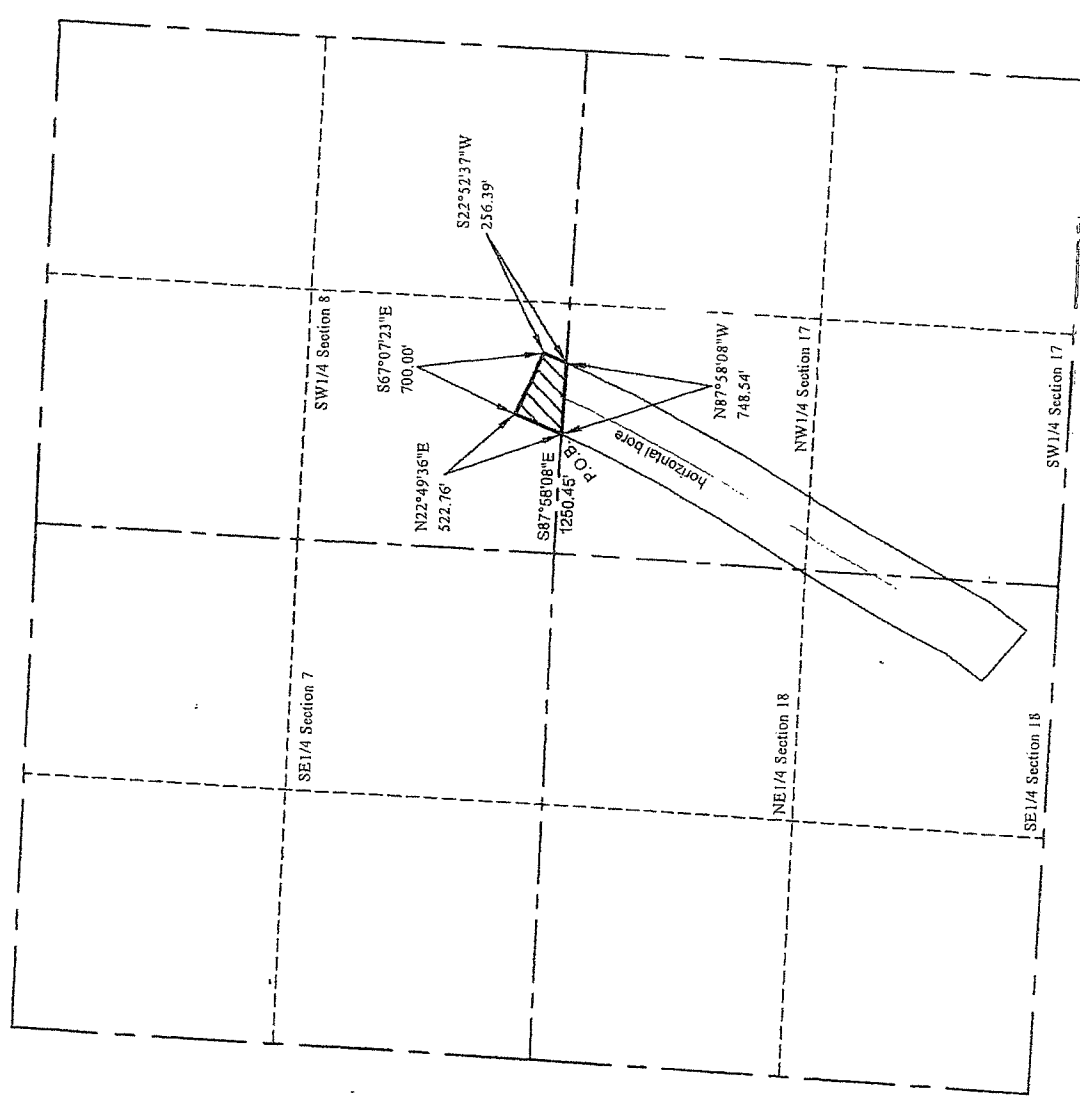
thence N26°12'46"E 615.09 feet,

thence N24°03'26"E 523.01 feet to the Point of Beginning.

Said Unit Lease contains 47.159 acres.

EXHIBIT F

Unit Exhibit an Oil and Gas Unit in the SW1/4 of Section 8, Township 15 South, Range 25 West of the 6th P.M., Trego County, Kansas



NOTE: This is not a survey. This description and these dimensions are calculated from measurements reported by Schilumberger in their report dated 02-Mar-2018 titled Palomino Deines Unit #1 showing MWD to 9871 MD TD.

UNIT LEASE DESCRIPTION:

An Oil and Gas Unit being a portion of the Southwest 1/4 of Section 8, Township 15 South, Range 25 West of the 6th P.M., Trego County, Kansas, more particularly described as:

Commencing at the Southwest corner of Section 8, thence along the south line of said Section 8 S87°58'08\"/>

thence N22°49'36\"/>


thence S67°07'23\"/>

thence S22°52'37\"/>

thence along said south line N87°58'08\"/>

Beginning.

Said Unit Lease contains 6.259 acres.



Sandra D. Brock

Deines Unit

ASSIGNMENT OF OIL AND GAS LEASES

KNOW ALL MEN BY THESE PRESENTS:

That the undersigned,

WATCHOUS & WATCHOUS ENERGY

hereinafter called Assignor, for and in consideration of One Dollar (\$1.00), the receipt whereof is hereby acknowledged, does hereby sell, assign, transfer and set over unto

MULL DRILLING COMPANY, INC.

hereinafter called Assignee, all of Assignor's right, title and interest in and to the oil and gas leases described in Exhibit "A" together with the rights incident thereto and the personal property thereon, appurtenant thereto, or used or obtained in connection therewith.

This Assignment is made without warranty of title, express or implied. This Assignment is limited to working interest only in and to the oil and gas leases described in Exhibit "A".

This Assignment is subject to its proportionate share of overriding royalty interest of record.

All of the provisions of this Assignment shall be available to and binding upon the respective heirs, executors, administrators, successors, and assigns of the Assignor and Assignee herein.

This Assignment shall be effective January 1, 2019.

EXECUTED this 28th day of December, 2018.

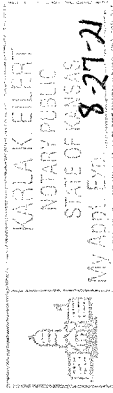
WATCHOUS & WATCHOUS ENERGY

By: *Kale R. Watchous*
Kale R. Watchous, Manager

STATE OF KANSAS)
) SS
COUNTY OF HARVEY)

The foregoing instrument was acknowledged before me, a Notary Public, on this 28th day of December, 2018, by KALE R. WATCHOUS, Manager of Watchous & Watchous Energy.

My appointment expires: August 27, 2021



Karla K. Eilert
Notary Public
Karla K. Eilert

EXHIBIT "A"

<p>Lease Name: Lessor: Lessee: Date: Book: Page:</p>	<p>Deines Unit E. Jay Deines and Donalea Deines, his wife Palomino Petroleum Inc. October 19, 2009 160 125 Extensions recorded in Book 174, Page 78; Book 185, Page 434; Book 197, Page 66; Book 214, Page 343 Option to Extend Affidavit recorded in Book 192, Page 43 Amendment recorded in Book 215, Page 201 Insofar and only insofar as said lease covers a tract of land in the East Half of the Southeast Quarter (E/2 SE/4) in Section 18, Township 15 South, Range 25 West, Trego County, Kansas, more specifically described on attached Exhibit B</p>
<p>Legal Description:</p>	
<p>Lease Name: Lessor: Lessee: Date: Book: Page:</p>	<p>Deines Unit Dan S. Deines and Linda E. Deines, his wife, as Trustees of the Dan S. Deines and Linda E. Deines Trust dated 8-26-2004 Palomino Petroleum, Inc. October 19, 2009 160 131 Extensions recorded in Book 174, Page 82; Book 185, Page 433 Book 197, Page 159; Book 214, Page 344 Option to Extend Affidavit recorded in Book 192, Page 42 Amendment recorded in Book 215, Page 156 Insofar and only insofar as said lease covers a tract of land in the East Half of the Southeast Quarter (E/2 SE/4) in Section 18, Township 15 South, Range 25 West, Trego County, Kansas, more specifically described on attached Exhibit B</p>
<p>Legal Description:</p>	
<p>Lease Name: Lessor: Lessee: Date: Book: Page:</p>	<p>Deines Unit Kelly B. Deines and Donna Deines, his wife Palomino Petroleum, Inc. October 19, 2009 160 128 Extensions recorded in Book 174, Page 80; Book 185, Page 432; Book 197, Page 189; Book 214, Page 342 Option to Extend Affidavit recorded in Book 192, Page 44 Amendment recorded in Book 215, Page 150 Insofar and only insofar as said lease covers a tract of land in the East Half of the Southeast Quarter (E/2 SE/4) in Section 18, Township 15 South, Range 25 West, Trego County, Kansas, more specifically described on attached Exhibit B</p>
<p>Legal Description:</p>	
<p>Lease Name: Lessor: Lessee: Date: Book: Page:</p>	<p>Deines Unit Gwendolyn C. Salmans, individually and as Attorney-in-Fact for Duane W. Stutz and Marguerite P. Stutz and William Robert Stutz, Sr., individually and as Attorney-in-Fact for Duane W. Stutz and Marguerite P. Stutz Palomino Petroleum, Inc. December 28, 2006 143 737 Extension recorded in Book 159, Page 705 Ratifications recorded in Book 144, Page 41; Book 185, Page 582 and Book 186, Page 313 Amendments recorded in Book 215, Page 652, Book 215, Page 653, Book 215, Page 678 Insofar and only insofar as said lease covers a tract of land in the East Half of the Northeast Quarter (E/2 NE/4) in Section 18-15S-25W, Trego County, Kansas, more specifically described on attached Exhibit C</p>
<p>Legal Description:</p>	

Lease Name: Deines Unit
Lessor: E. Jay Deines and Donalea Deines, his wife
Lessee: Palomino Petroleum, Inc.
Date: October 19, 2009
Book: 160
Page: 125
Legal Description: Extensions recorded in Book 174, Page 78 and Book 185, Page 434
Option to Extend Affidavit recorded in Book 192, Page 43
Insofar and only insofar as said lease covers a tract of land in the
Southwest Quarter (SW/4) of Section 17, Township 15 South, Range 25
West, Trego County, Kansas more specifically described on attached
Exhibit D

Lease Name: Deines Unit
Lessor: Dan S. Deines and Linda E. Deines, his wife, as Trustees of the
Dan S. Deines and Linda E. Deines Trust dated 8-26-2004
Lessee: Palomino Petroleum, Inc.
Date: October 19, 2009
Book: 160
Page: 131
Legal Description: Extensions recorded in Book 174, Page 82 and Book 185, Page 433
Option to Extend Affidavit recorded in Book 192, Page 42
Insofar and only insofar as said lease covers a tract of land in the
Southwest Quarter (SW/4) of Section 17, Township 15 South, Range 25
West, Trego County, Kansas more specifically described on attached
Exhibit D

Lease Name: Deines Unit
Lessor: Kelly B. Deines and Donna Deines, his wife
Lessee: Palomino Petroleum, Inc.
Date: October 19, 2009
Book: 160
Page: 128
Legal Description: Extensions recorded in Book 174, Page 80 and Book 185, Page 432
Option to Extend Affidavit recorded in Book 192, Page 44
Insofar and only insofar as said lease covers a tract of land in the
Southwest Quarter (SW/4) of Section 17, Township 15 South, Range 25
West, Trego County, Kansas more specifically described on attached
Exhibit D

Lease Name: Deines Unit
Lessor: Dan S. Deines and Linda E. Deines, his wife, as Trustees of the
Dan S. Deines and Linda E. Deines Trust dated 8-26-2004
Lessee: Palomino Petroleum, Inc.
Date: October 19, 2009
Book: 160
Page: 131
Legal Description: Extensions recorded in Book 174, Page 82; Book 185, Page 433
Affidavit recorded in Book 192, Page 42
Insofar and only insofar as said lease covers a tract of land in the
Northwest Quarter (NW/4) of Section 17, Township 15 South, Range 25
West, Trego County, Kansas more specifically described on attached
Exhibit E

Lease Name: Deines Unit
Lessor: E. Jay Deines and Donalea Deines, his wife
Lessee: Palomino Petroleum, Inc.
Date: October 19, 2009
Book: 160
Page: 125
Legal Description: Extensions recorded in Book 174, Page 78; Book 185, Page 434
Affidavit recorded in Book 192, Page 43
Insofar and only insofar as said lease covers a tract of land in the
Northwest Quarter (NW/4) of Section 17, Township 15 South, Range 25
West, Trego County, Kansas more specifically described on attached
Exhibit E

Lease Name:
Lessor:
Lessee:
Date:
Book:
Page:

Deines Unit
Kelly B. Deines and Donna Deines, his wife
Palomino Petroleum, Inc.
October 19, 2009
160
128
Extensions recorded in Book 174, Page 80; Book 185, Page 432
Affidavit recorded in Book 192, Page 44
Insofar and only insofar as said lease covers a tract of land in the
Northwest Quarter (NW/4) of Section 17, Township 15 South, Range 25
West, Trego County, Kansas more specifically described on attached
Exhibit E

Legal Description:

Lease Name:
Lessor:
Lessee:
Date:
Book:
Page:

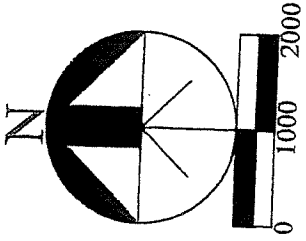
Deines Unit
Coralee Thornburg and Wallie Allen Thornburg, Trustees of the Coralee
Thornburg Trust dated 3-28-97
Palomino Petroleum, Inc.
December 10, 2012
185
479

Legal Description:

Insofar and only insofar as said lease covers a tract of land in the South
Half of the Southwest Quarter (S/2 SW/4) of Section 8, Township 15
South, Range 25 West, Trego County, Kansas more specifically
described on attached Exhibit F

EXHIBIT B

Unit Exhibit an Oil and Gas Unit in the SE1/4 of Section 18, Township 15 South, Range 25 West of the 6th P.M., Trego County, Kansas



NOTE: This is not a survey. This description and these dimensions are calculated from measurements reported by Schlumberger in their report dated 02-Mar-2018 titled Palomino Deines Unit #1 showing MWD to 9871' MD TD.

UNIT LEASE DESCRIPTION:

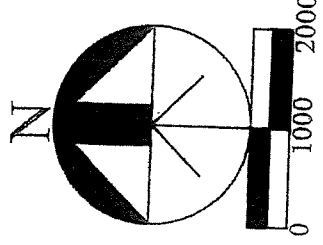
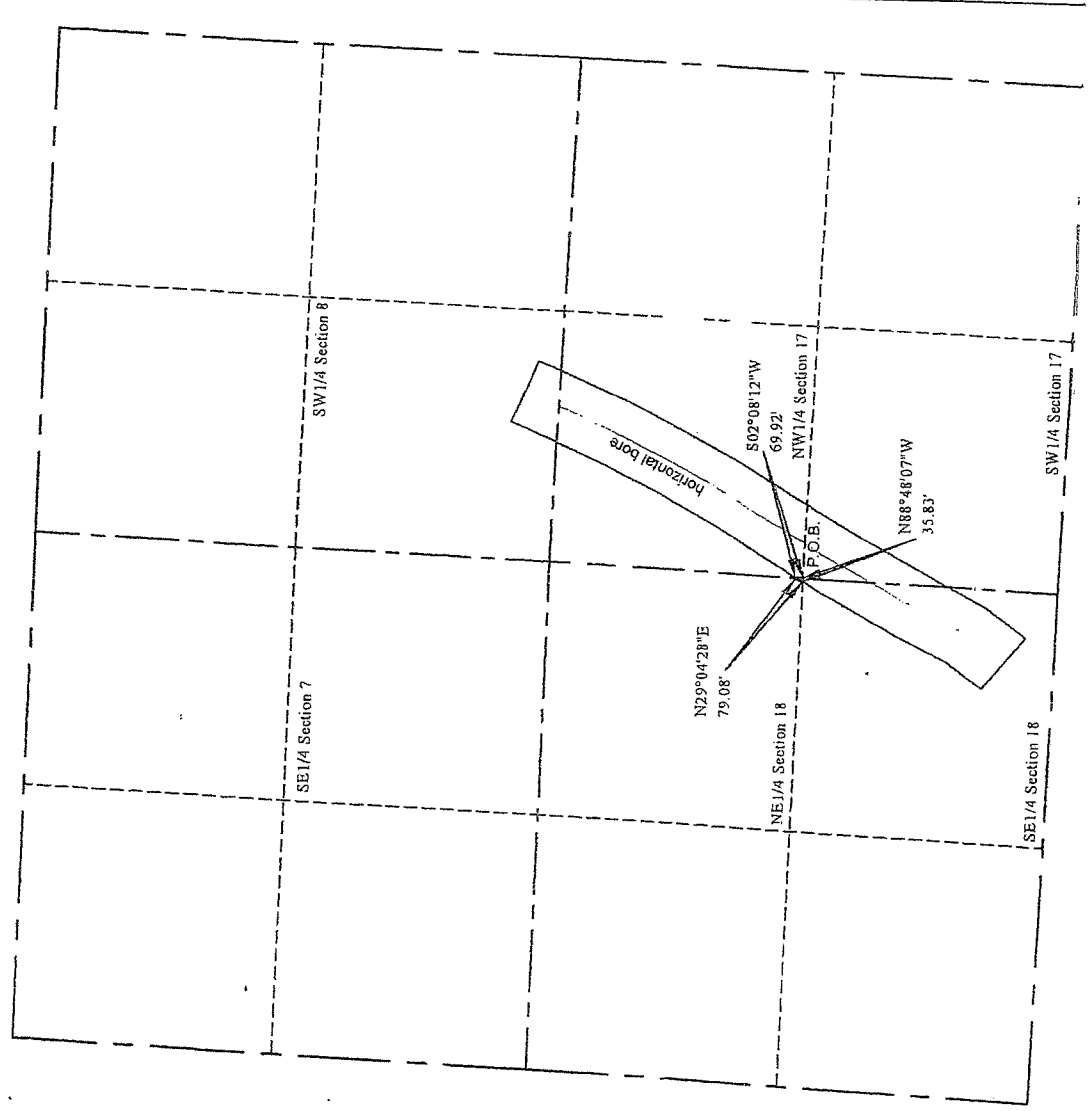
An Oil and Gas Unit being a portion of the Southeast 1/4 of Section 18, Township 15 South, Range 25 West of the 6th P.M., Trego County, Kansas, more particularly described as:

Beginning at the East 1/4 corner of Section 18, thence along the east line of said Southeast 1/4 S02°08'12"W 1508.51 feet,
 thence S26°59'21"W 462.86 feet,
 thence S35°32'09"W 634.31 feet,
 thence N54°29'54"W 700.00 feet,
 thence N35°30'06"E 631.31 feet,
 thence N26°05'48"E 682.47 feet,
 thence N29°03'41"E 593.86 feet,
 thence along said north line S88°48'07"E 35.83 feet to the Point of Beginning.

Said Unit Lease contains 28.430 acres.

EXHIBIT C

Unit Exhibit an Oil and Gas Unit in the NE1/4 of Section 18, Township 15 South, Range 25 West of the 6th P.M., Trego County, Kansas



NOTE: This is not a survey. This description and these dimensions are calculated from measurements reported by Schlumberger in their report dated 02-Mar-2018 titled Palomino Deities Unit #1 showing MWD to 9871' MD TD.

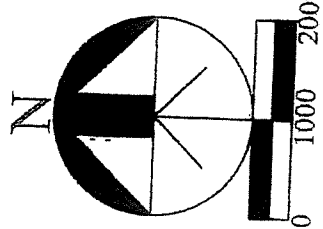
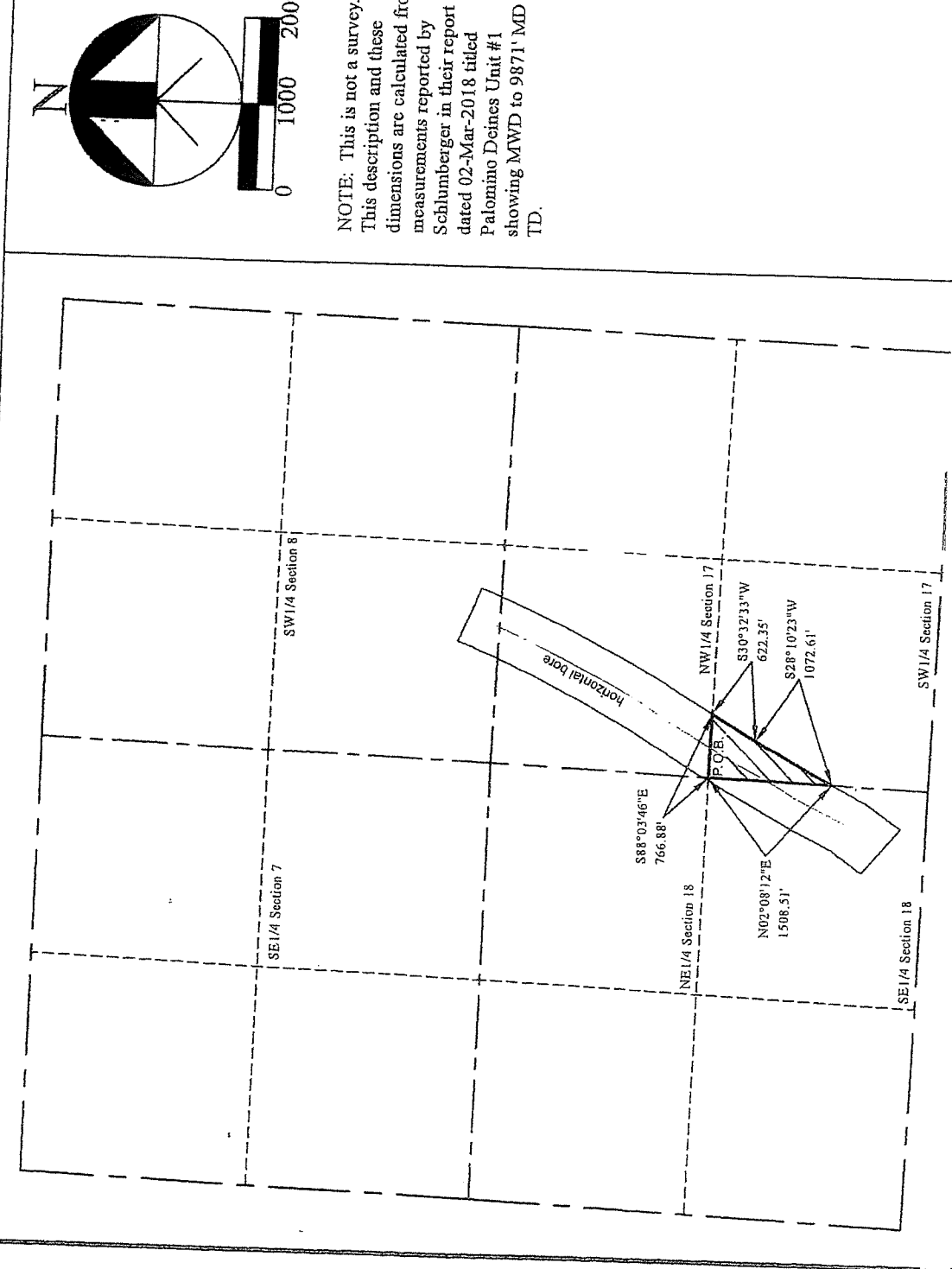
UNIT LEASE DESCRIPTION:

An Oil and Gas Unit being a portion of the Northeast 1/4 of Section 18, Township 15 South, Range 25 West of the 6th P.M., Trego County, Kansas, more particularly described as:

Beginning at the East 1/4 corner of Section 18; thence along the south line of the Northeast 1/4 of said Section 18 N88°48'07\"W 35.83 feet, thence N29°04'28\"E 79.08 feet to the east line of said Northeast 1/4, thence S02°08'12\"W 69.92 feet to the Point of Beginning. Said Unit Lease contains 0.029 acres.

EXHIBIT D

Unit Exhibit an Oil and Gas Unit in the SW1/4-of Section 17, Township 15 South, Range 25 West of the 6th P.M., Trego County, Kansas



NOTE: This is not a survey. This description and these dimensions are calculated from measurements reported by Schlumberger in their report dated 02-Mar-2018 titled Palomino Deines Unit #1 showing MWD to 9871' MD TD.

UNIT LEASE DESCRIPTION:

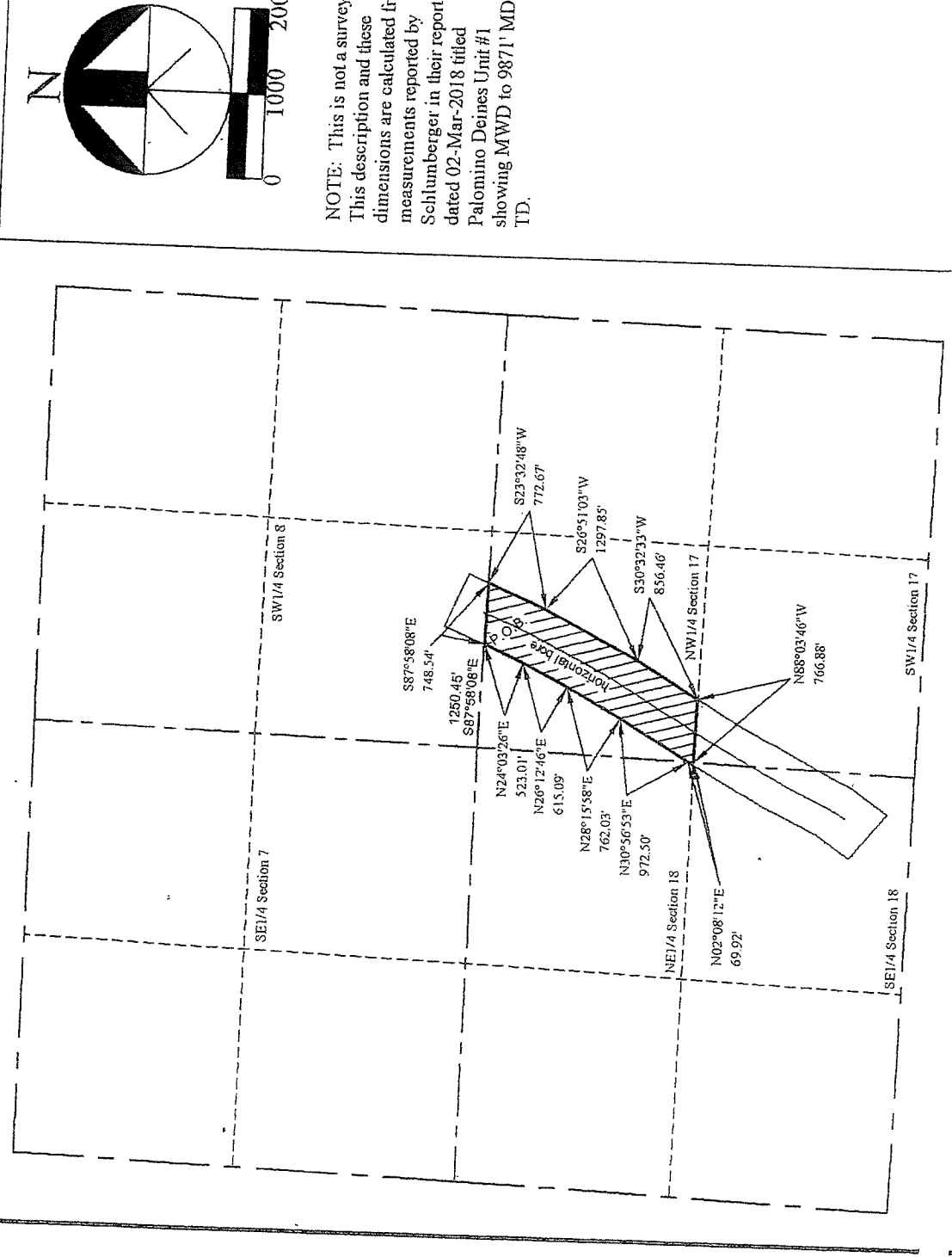
An Oil and Gas Unit being a portion of the Southwest 1/4 of Section 17, Township 15 South, Range 25 West of the 6th P.M., Trego County, Kansas, more particularly described as:

Beginning at the West 1/4 corner of Section 17, thence along the north line of the Southwest 1/4 of said Section 17 S88°03'46"E 766.88 feet, thence S30°32'33"W 622.35 feet, thence S28°10'23"W 1072.61 feet to the west line of said Southwest 1/4, thence along said west line N02°08'12"E 1508.51 feet to the Point of Beginning.

Said Unit Lease contains 12.962 acres.

EXHIBIT E

Unit Exhibit an Oil and Gas Unit in the NW 1/4 of Section 17, Township 15 South, Range 25 West of the 6th P.M., Trego County, Kansas



NOTE: This is not a survey
This description and these
dimensions are calculated from
measurements reported by
Schlumberger in their report
dated 02-Mar-2018 titled
Palomino Deines Unit #1
showing MWD to 9871' MD
TD.

UNIT LEASE DESCRIPTION:

An Oil and Gas Unit being a portion of the Northwest 1/4 of Section 17, Township 15 South, Range 25 West of the 6th P.M., Trego County, Kansas, more particularly described as:

Commencing at the Northwest corner of Section 17, thence along the north line of said Section 17 S87°58'08"E 1250.45 feet to the Point of Beginning,

thence continuing along said north line S87°58'08"E 748.54 feet,

thence S23°32'48"W 772.67 feet,

thence S26°51'03"W 1297.85 feet,

thence S30°32'33"W 856.46 feet to the south line of said Northwest 1/4,

thence along said south line N88°03'46"W 766.88 feet to the southwest corner of said Northwest 1/4,

thence along the west line of said Northwest 1/4 N02°08'12"E 69.92 feet,

thence N30°56'53"E 972.50 feet,

thence N28°15'58"E 762.03 feet,

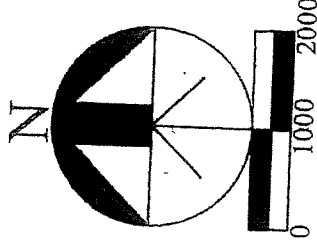
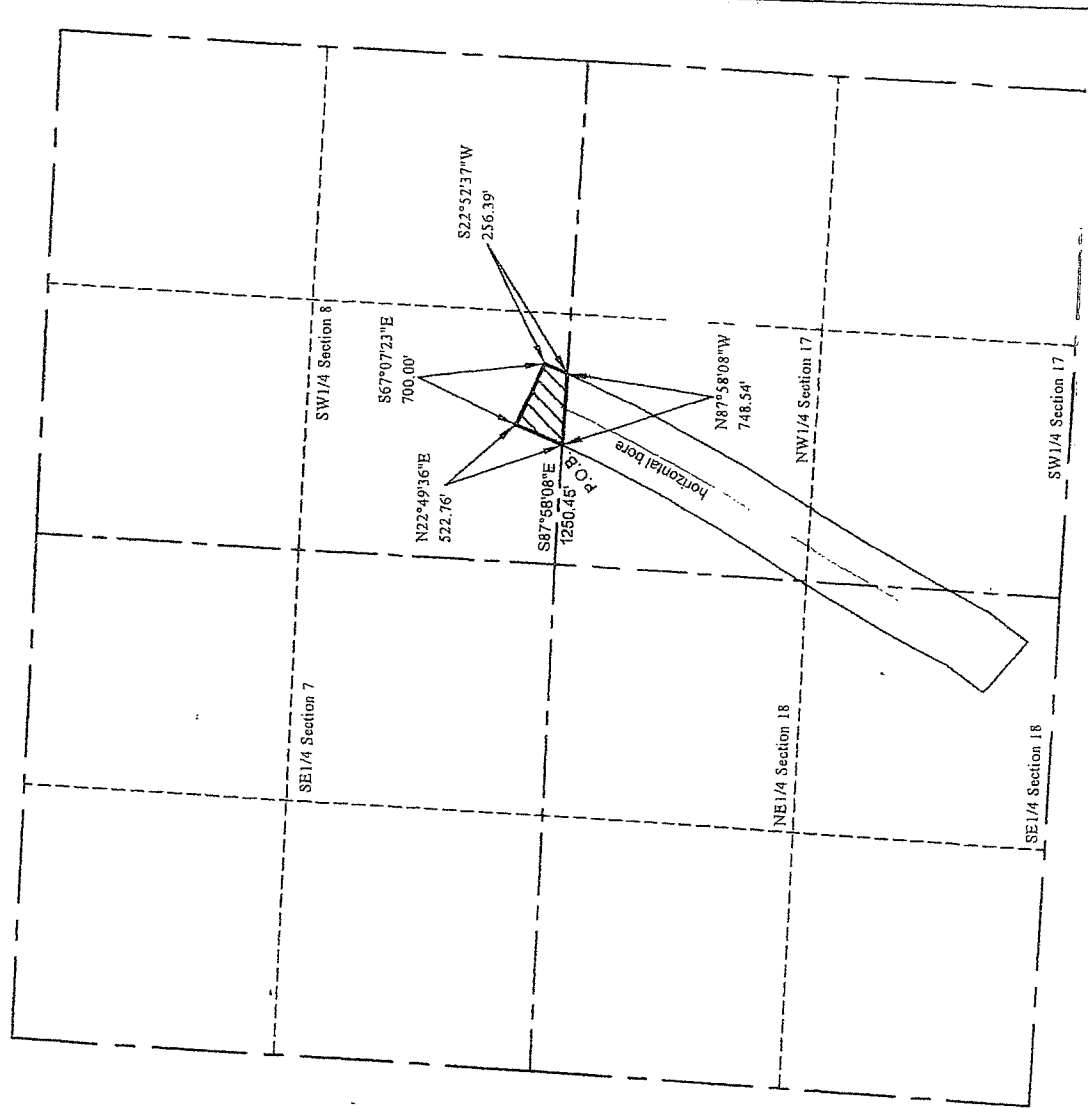
thence N26°12'46"E 615.09 feet,

thence N24°03'26"E 523.01 feet to the Point of Beginning.

Said Unit Lease contains 47.159 acres.

EXHIBIT F

Unit Exhibit an Oil and Gas Unit in the SW1/4 of Section 8, Township 15 South, Range 25 West of the 6th P.M., Trego County, Kansas



NOTE: This is not a survey. This description and these dimensions are calculated from measurements reported by Schlumberger in their report dated 02-Mar-2018 titled Palomino Deines Unit #1 showing MWD to 9871' MD TD.

UNIT LEASE DESCRIPTION:

An Oil and Gas Unit being a portion of the Southwest 1/4 of Section 8, Township 15 South, Range 25 West of the 6th P.M., Trego County, Kansas, more particularly described as:

Commencing at the Southwest corner of Section 8, thence along the south line of said Section 8 S87°58'08\"/>

thence N22°49'36\"/>


thence S67°07'23\"/>

thence S22°52'37\"/>

thence along said south line N87°58'08\"/>

Beginning.

Said Unit Lease contains 6.259 acres.



Deines Unit

ASSIGNMENT OF OIL AND GAS LEASES

KNOW ALL MEN BY THESE PRESENTS:

That the undersigned,

J & S ELECTRIC, INC.

hereinafter called Assignor, for and in consideration of One Dollar (\$1.00), the receipt whereof is hereby acknowledged, does hereby sell, assign, transfer and set over unto

MULL DRILLING COMPANY, INC.

hereinafter called Assignee, all of Assignor's right, title and interest in and to the oil and gas lease(s) described in Exhibit "A" together with the rights incident thereto and the personal property thereon, appurtenant thereto, or used or obtained in connection therewith.

This Assignment is made without warranty of title, express or implied. This Assignment is limited to working interest only in and to the oil and gas lease(s) described in Exhibit "A".

This Assignment is subject to its proportionate share of overriding royalty interest of record.

This Assignment is subject to the terms of that certain Declaration of Pooling as recorded in Book 217, Page 415 in the office of the Register of Deeds, Trego County, Kansas.

All of the provisions of this Assignment shall be available to and binding upon the respective heirs, executors, administrators, successors, and assigns of the Assignor and Assignee herein.

This Assignment shall be effective January 1, 2019.

EXECUTED this 19th day of December, 2018.

J & S ELECTRIC, INC.

By: *Debra L. Stenzel*
Debra L. Stenzel, Corporate Secretary

STATE OF KANSAS)
) SS
COUNTY OF NESS)

The foregoing instrument was acknowledged before me, a Notary Public, this 19th day of December, 2018, by DEBRA L. STENZEL, Corporate Secretary of J & S Electric, Inc., a corporation of the State of Kansas, personally known to me to be such officer, and to be the same person who executed as such officer the foregoing instrument of writing in behalf of said corporation, and she duly acknowledged the execution of the same for herself and for said corporation for the uses and purposes therein set forth.

My appointment expires: 2-23-2021

LORETTA STOECKLEIN
NOTARY PUBLIC
STATE OF KANSAS
My Appt. Exp. 2-23-2021

Loretta Stoecklein
Notary Public

EXHIBIT "A"

Lease Name: Deines Unit
Lessor: E. Jay Deines and Donalea Deines, his wife
Lessee: Palomino Petroleum Inc.
Date: October 19, 2009
Book: 160
Page: 125
 Extensions recorded in Book 174, Page 78; Book 185, Page 434; Book 197, Page 66; Book 214, Page 343
Option to Extend Affidavit recorded in Book 192, Page 43
Amendment recorded in Book 215, Page 201
Legal Description: Insofar and only insofar as said lease covers a tract of land in the East Half of the Southeast Quarter (E/2 SE/4) in Section 18, Township 15 South, Range 25 West, Trego County, Kansas, more specifically described on attached Exhibit B

Lease Name: Deines Unit
Lessor: Dan S. Deines and Linda E. Deines, his wife, as Trustees of the Dan S. Deines and Linda E. Deines Trust dated 8-26-2004
Lessee: Palomino Petroleum, Inc.
Date: October 19, 2009
Book: 160
Page: 131
 Extensions recorded in Book 174, Page 82; Book 185, Page 433 Book 197, Page 159; Book 214, Page 344
Option to Extend Affidavit recorded in Book 192, Page 42
Amendment recorded in Book 215, Page 156
Legal Description: Insofar and only insofar as said lease covers a tract of land in the East Half of the Southeast Quarter (E/2 SE/4) in Section 18, Township 15 South, Range 25 West, Trego County, Kansas, more specifically described on attached Exhibit B

Lease Name: Deines Unit
Lessor: Kelly B. Deines and Donna Deines, his wife
Lessee: Palomino Petroleum, Inc.
Date: October 19, 2009
Book: 160
Page: 128
 Extensions recorded in Book 174, Page 80; Book 185, Page 432; Book 197, Page 189; Book 214, Page 342
Option to Extend Affidavit recorded in Book 192, Page 44
Amendment recorded in Book 215, Page 150
Legal Description: Insofar and only insofar as said lease covers a tract of land in the East Half of the Southeast Quarter (E/2 SE/4) in Section 18, Township 15 South, Range 25 West, Trego County, Kansas, more specifically described on attached Exhibit B

Lease Name: Deines Unit
Lessor: Gwendolyn C. Salmans, individually and as Attorney-in-Fact for Duane W. Stutz and Marguerite P. Stutz and William Robert Stutz, Sr., individually and as Attorney-in-Fact for Duane W. Stutz and Marguerite P. Stutz
Lessee: Palomino Petroleum, Inc.
Date: December 28, 2006
Book: 143
Page: 737
 Extension recorded in Book 159, Page 705
 Ratifications recorded in Book 144, Page 41; Book 185, Page 582 and Book 186, Page 313
Amendments recorded in Book 215, Page 652, Book 215, Page 653, Book 215, Page 678
Legal Description: Insofar and only insofar as said lease covers a tract of land in the East Half of the Northeast Quarter (E/2 NE/4) in Section 18-15S-25W, Trego County, Kansas, more specifically described on attached Exhibit C

Lease Name: Deines Unit
Lessor: E. Jay Deines and Donalea Deines, his wife
Lessee: Palomino Petroleum, Inc.
Date: October 19, 2009
Book: 160
Page: 125
Extensions recorded in Book 174, Page 78 and Book 185, Page 434
Option to Extend Affidavit recorded in Book 192, Page 43
Insofar and only insofar as said lease covers a tract of land in the
Southwest Quarter (SW/4) of Section 17, Township 15 South, Range 25
West, Trego County, Kansas more specifically described on attached
Exhibit D

Lease Name: Deines Unit
Lessor: Dan S. Deines and Linda E. Deines, his wife, as Trustees of the
Dan S. Deines and Linda E. Deines Trust dated 8-26-2004
Lessee: Palomino Petroleum, Inc.
Date: October 19, 2009
Book: 160
Page: 131
Extensions recorded in Book 174, Page 82 and Book 185, Page 433
Option to Extend Affidavit recorded in Book 192, Page 42
Insofar and only insofar as said lease covers a tract of land in the
Southwest Quarter (SW/4) of Section 17, Township 15 South, Range 25
West, Trego County, Kansas more specifically described on attached
Exhibit D

Lease Name: Deines Unit
Lessor: Kelly B. Deines and Donna Deines, his wife
Lessee: Palomino Petroleum, Inc.
Date: October 19, 2009
Book: 160
Page: 128
Extensions recorded in Book 174, Page 80 and Book 185, Page 432
Option to Extend Affidavit recorded in Book 192, Page 44
Insofar and only insofar as said lease covers a tract of land in the
Southwest Quarter (SW/4) of Section 17, Township 15 South, Range 25
West, Trego County, Kansas more specifically described on attached
Exhibit D

Lease Name: Deines Unit
Lessor: Dan S. Deines and Linda E. Deines, his wife, as Trustees of the
Dan S. Deines and Linda E. Deines Trust dated 8-26-2004
Lessee: Palomino Petroleum, Inc.
Date: October 19, 2009
Book: 160
Page: 131
Extensions recorded in Book 174, Page 82; Book 185, Page 433
Affidavit recorded in Book 192, Page 42
Insofar and only insofar as said lease covers a tract of land in the
Northwest Quarter (NW/4) of Section 17, Township 15 South, Range 25
West, Trego County, Kansas more specifically described on attached
Exhibit E

Lease Name: Deines Unit
Lessor: E. Jay Deines and Donalea Deines, his wife
Lessee: Palomino Petroleum, Inc.
Date: October 19, 2009
Book: 160
Page: 125
Extensions recorded in Book 174, Page 78; Book 185, Page 434
Affidavit recorded in Book 192, Page 43
Insofar and only insofar as said lease covers a tract of land in the
Northwest Quarter (NW/4) of Section 17, Township 15 South, Range 25
West, Trego County, Kansas more specifically described on attached
Exhibit E

Lease Name:

Deines Unit

Lessor:

Kelly B. Deines and Donna Deines, his wife

Lessee:

Palomino Petroleum, Inc.

Date:

October 19, 2009

Book:

160

Page:

128

Extensions recorded in Book 174, Page 80; Book 185, Page 432

Affidavit recorded in Book 192, Page 44

Insofar and only insofar as said lease covers a tract of land in the Northwest Quarter (NW/4) of Section 17, Township 15 South, Range 25 West, Trego County, Kansas more specifically described on attached Exhibit E

Legal Description:

Lease Name:

Deines Unit

Lessor:

Coralee Thornburg and Wallie Allen Thornburg, Trustees of the Coralee Thornburg Trust dated 3-28-97

Lessee:

Palomino Petroleum, Inc.

Date:

December 10, 2012

Book:

185

Page:

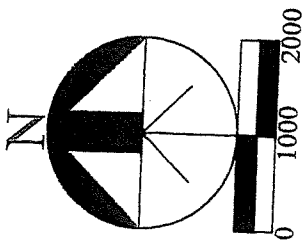
479

Legal Description:

Insofar and only insofar as said lease covers a tract of land in the South Half of the Southwest Quarter (S/2 SW/4) of Section 8, Township 15 South, Range 25 West, Trego County, Kansas more specifically described on attached Exhibit F

EXHIBIT B

Unit Exhibit an Oil and Gas Unit in the SE1/4 of Section 18, Township 15 South, Range 25 West of the 6th P.M., Trego County, Kansas



NOTE: This is not a survey. This description and these dimensions are calculated from measurements reported by Schlumberger in their report dated 02-Mar-2018 titled Palomino Deines Unit #1 showing MWD to 9871' MD TD.

UNIT LEASE DESCRIPTION:

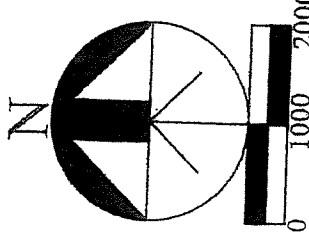
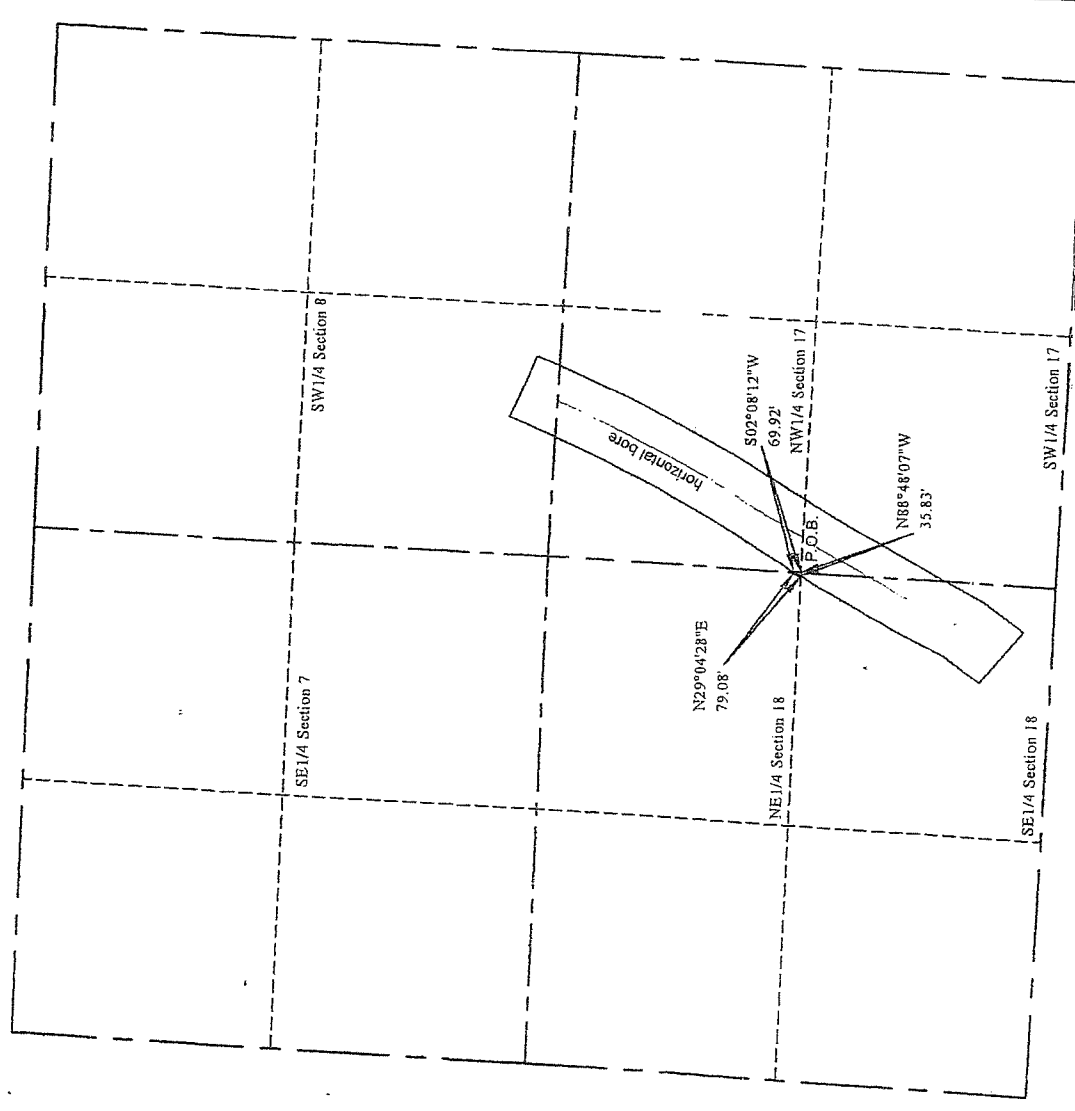
An Oil and Gas Unit being a portion of the Southeast 1/4 of Section 18, Township 15 South, Range 25 West of the 6th P.M., Trego County, Kansas, more particularly described as:

Beginning at the East 1/4 corner of Section 18, thence along the east line of said Southeast 1/4 S02°08'12"W 1508.51 feet, thence S26°59'21"W 462.86 feet, thence S35°32'09"W 634.31 feet, thence N54°29'54"W 700.00 feet, thence N35°30'06"E 631.31 feet, thence N26°05'48"E 682.47 feet, thence N29°03'41"E 593.86 feet, thence N29°04'28"E 439.80 feet to the north line of said Southeast 1/4, thence along said north line S88°48'07"E 35.83 feet to the Point of Beginning.

Said Unit Lease contains 28.430 acres.

EXHIBIT C

Unit Exhibit an Oil and Gas Unit in the NE 1/4 of Section 18, Township 15 South, Range 25 West of the 6th P.M., Trego County, Kansas



NOTE: This is not a survey. This description and these dimensions are calculated from measurements reported by Schlumberger in their report dated 02-Mar-2018 titled Palomino Deines Unit #1 showing MWD to 9871' MD TD.

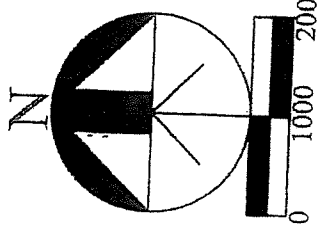
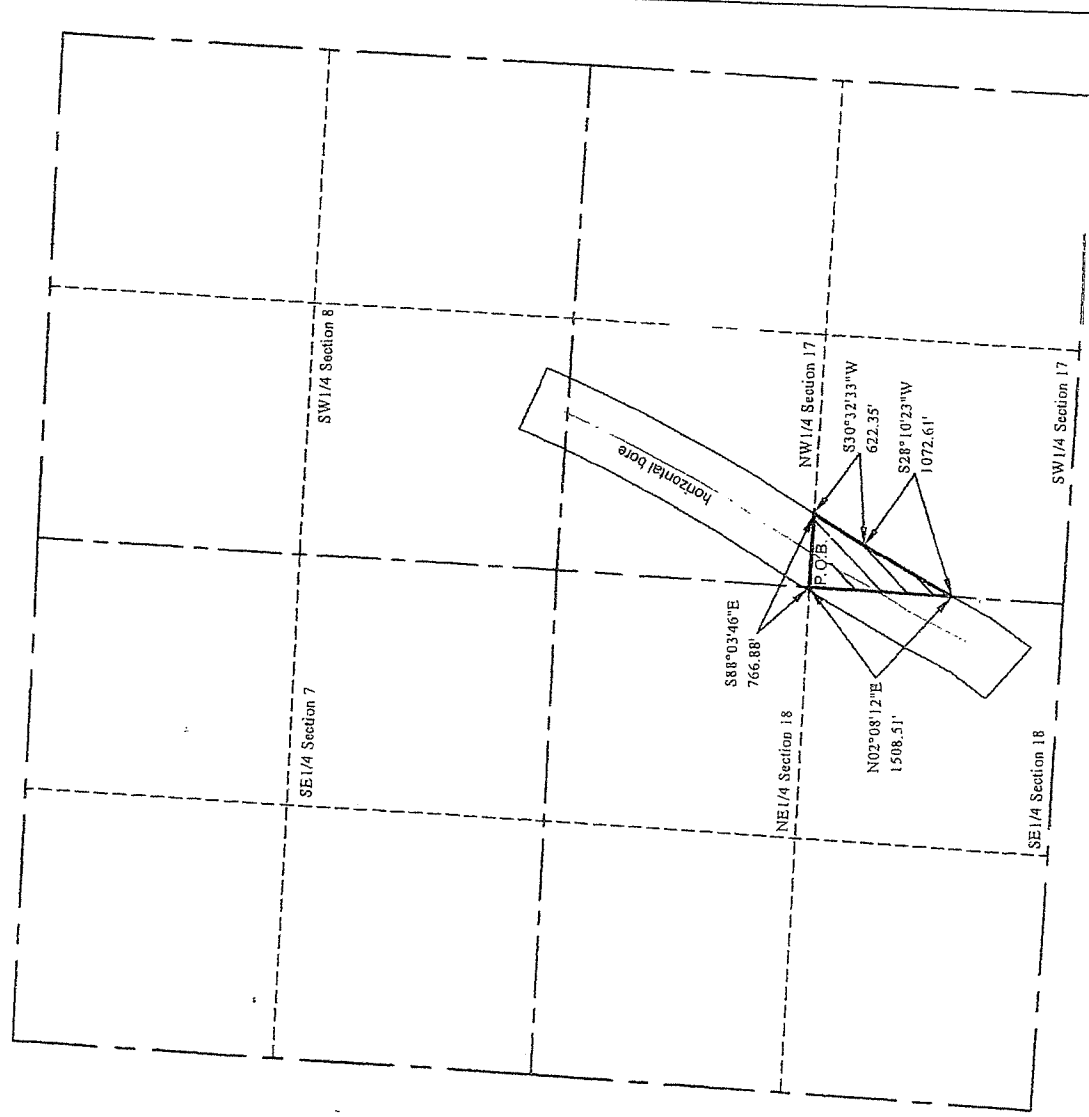
UNIT LEASE DESCRIPTION:

An Oil and Gas Unit being a portion of the Northeast 1/4 of Section 18, Township 15 South, Range 25 West of the 6th P.M., Trego County, Kansas, more particularly described as:

Beginning at the East 1/4 corner of Section 18, thence along the south line of the Northeast 1/4 of said Section 18, N88°48'07\"W 35.83 feet, thence N29°04'28\"E 79.08 feet to the east line of said Northeast 1/4, thence S02°08'12\"W 69.92 feet to the Point of Beginning. Said Unit Lease contains 0.029 acres.

EXHIBIT D

Unit Exhibit an Oil and Gas Unit in the SW 1/4 of Section 17, Township 15 South, Range 25 West of the 6th P.M., Trego County, Kansas



NOTE: This is not a survey. This description and these dimensions are calculated from measurements reported by Schlumberger in their report dated 02-Mar-2018 titled Palomino Deimos Unit #1 showing MWD to 9871' MD TD.

UNIT LEASE DESCRIPTION:

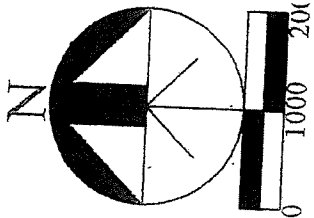
An Oil and Gas Unit being a portion of the Southwest 1/4 of Section 17, Township 15 South, Range 25 West of the 6th P.M., Trego County, Kansas, more particularly described as:

Beginning at the West 1/4 corner of Section 17, thence along the north line of the Southwest 1/4 of said Section 17 S88°03'46"E 766.88 feet, thence S30°32'33"W 622.35 feet, thence S28°10'23"W 1072.61 feet to the west line of said Southwest 1/4, thence along said west line N02°08'12"E 1508.51 feet to the Point of Beginning.

Said Unit Lease contains 12.962 acres.

EXHIBIT E

Unit Exhibit an Oil and Gas Unit in the NW1/4 of Section 17, Township 15 South, Range 25 West of the 6th P.M., Trego County, Kansas

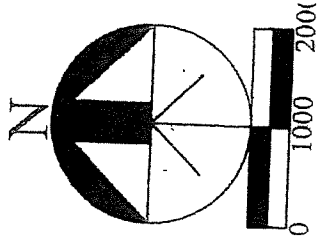
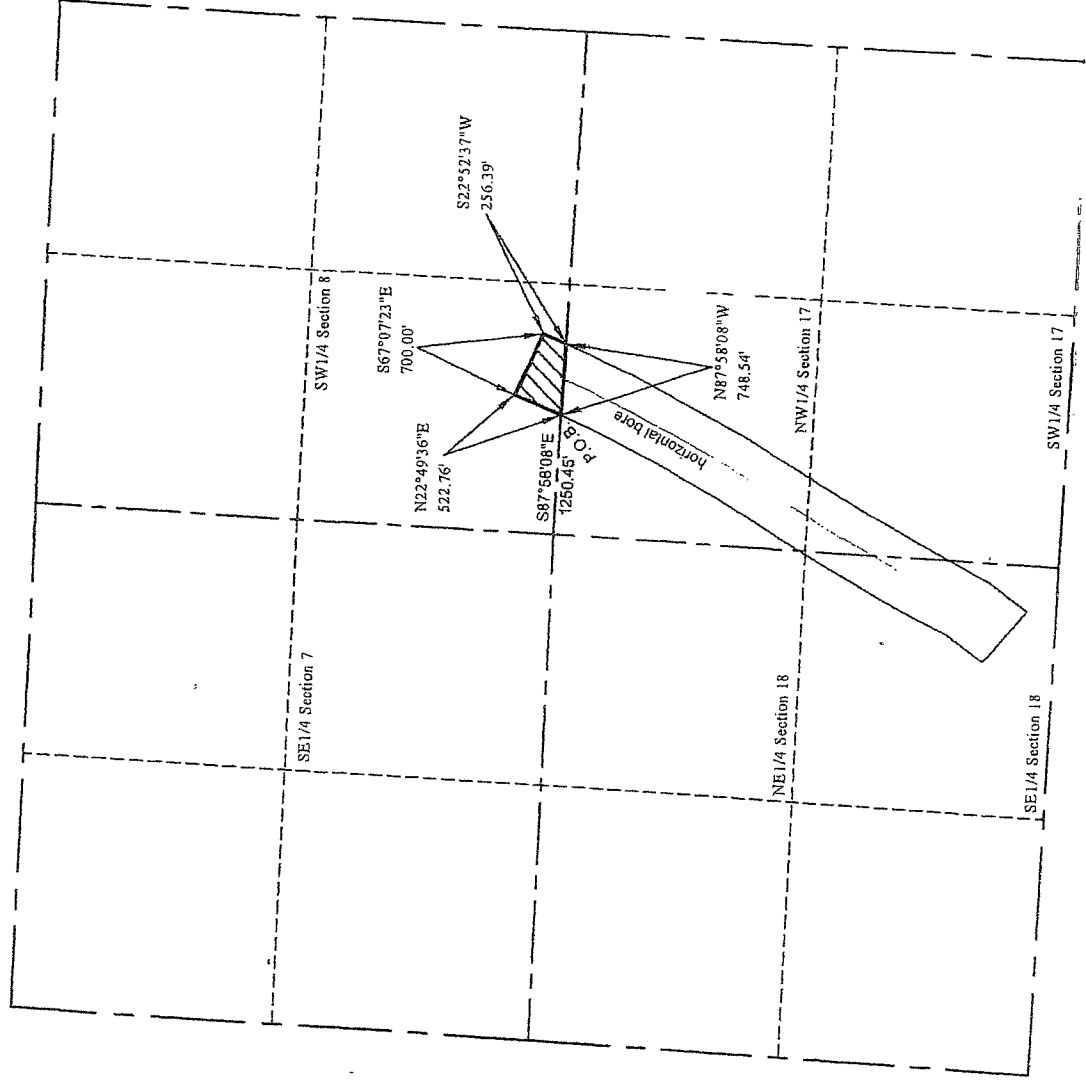


NOTE: This is not a survey. This description and these dimensions are calculated from measurements reported by Schlumberger in their report dated 02-Mar-2018 titled Palomino Deines Unit #1 showing MWD to 9871' MD TD.

UNIT LEASE DESCRIPTION:
 An Oil and Gas Unit being a portion of the Northwest 1/4 of Section 17, Township 15 South, Range 25 West of the 6th P.M., Trego County, Kansas, more particularly described as:
 Commencing at the Northwest corner of Section 17, thence along the north line of said Section 17 S87°58'08"E 1250.45 feet to the Point of Beginning,
 thence continuing along said north line S87°58'08"E 748.54 feet,
 thence S23°32'48"W 772.67 feet,
 thence S26°51'03"W 1297.85 feet,
 thence S30°32'33"W 856.46 feet to the south line of said Northwest 1/4,
 thence along said south line N88°03'46"W 766.88 feet to the southwest corner of said Northwest 1/4,
 thence along the west line of said Northwest 1/4 N02°08'12"E 69.92 feet,
 thence N30°56'53"E 972.50 feet,
 thence N28°15'58"E 762.03 feet,
 thence N26°12'46"E 615.09 feet,
 thence N24°03'26"E 523.01 feet to the Point of Beginning.
 Said Unit Lease contains 47.159 acres.

EXHIBIT F

Unit Exhibit an Oil and Gas Unit in the SW1/4 of Section 8, Township 15 South, Range 25 West of the 6th P.M., Trego County, Kansas




NOTE: This is not a survey. This description and these dimensions are calculated from measurements reported by Schlumberger in their report dated 02-Mar-2018 titled Palomino Deines Unit #1 showing MWD to 9871' MD TD.

UNIT LEASE DESCRIPTION:

An Oil and Gas Unit being a portion of the Southwest 1/4 of Section 8, Township 15 South, Range 25 West of the 6th P.M., Trego County, Kansas, more particularly described as:

Commencing at the Southwest corner of Section 8, thence along the south line of said Section 8 S87°58'08\"/>

Said Unit Lease contains 6.259 acres.



Deines Unit

ASSIGNMENT OF OIL AND GAS LEASES

KNOW ALL MEN BY THESE PRESENTS:

That the undersigned,

KIRK T. RUNDLE AND REBECCA RUNDLE, AS JOINT TENANTS WITH
RIGHT OF SURVIVORSHIP AND NOT AS TENANTS IN COMMON

hereinafter called Assignor, for and in consideration of One Dollar (\$1.00), the receipt whereof is hereby acknowledged, does hereby sell, assign, transfer and set over unto

MULL DRILLING COMPANY, INC.

hereinafter called Assignee, all of Assignor's right, title and interest in and to the oil and gas lease(s) described in Exhibit "A" together with the rights incident thereto and the personal property thereon, appurtenant thereto, or used or obtained in connection therewith.

This Assignment is made without warranty of title, express or implied. This Assignment is limited to working interest only in and to the oil and gas lease(s) described in Exhibit "A".

This Assignment is subject to its proportionate share of overriding royalty interest of record.

This Assignment is subject to the terms of that certain Declaration of Pooling as recorded in Book 217, Page 415 in the office of the Register of Deeds, Trego County, Kansas.

All of the provisions of this Assignment shall be available to and binding upon the respective heirs, executors, administrators, successors, and assigns of the Assignor and Assignee herein.

This Assignment shall be effective January 1, 2019.

EXECUTED this 10th day of December, 2018.

Kirk T. Rundle
KIRK T. RUNDLE

Rebecca Rundle
REBECCA RUNDLE

STATE OF KANSAS)
COUNTY OF Sedgwick) SS

The foregoing instrument was acknowledged before me, a Notary Public, on this 10th day of December, 2018, by KIRK T. RUNDLE and REBECCA RUNDLE, as joint tenants with right of survivorship and not as tenants in common.

My appointment expires:

Jennifer C. Smith
Notary Public

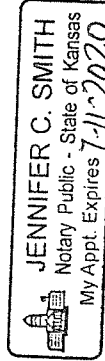


EXHIBIT "A"

<p>Lease Name: Lessor: Lessee: Date: Book: Page:</p>	<p>Deines Unit E. Jay Deines and Donalea Deines, his wife Palomino Petroleum Inc. October 19, 2009 160 125 Extensions recorded in Book 174, Page 78; Book 185, Page 434; Book 197, Page 66; Book 214, Page 343 Option to Extend Affidavit recorded in Book 192, Page 43 Amendment recorded in Book 215, Page 201 Insofar and only insofar as said lease covers a tract of land in the East Half of the Southeast Quarter (E/2 SE/4) in Section 18, Township 15 South, Range 25 West, Trego County, Kansas, more specifically described on attached Exhibit B</p>
<p>Legal Description:</p>	<p>Extensions recorded in Book 174, Page 82; Book 185, Page 433 Book 197, Page 159; Book 214, Page 344 Option to Extend Affidavit recorded in Book 192, Page 42 Amendment recorded in Book 215, Page 156 Insofar and only insofar as said lease covers a tract of land in the East Half of the Southeast Quarter (E/2 SE/4) in Section 18, Township 15 South, Range 25 West, Trego County, Kansas, more specifically described on attached Exhibit B</p>
<p>Lease Name: Lessor: Lessee: Date: Book: Page:</p>	<p>Deines Unit Dan S. Deines and Linda E. Deines, his wife, as Trustees of the Dan S. Deines and Linda E. Deines Trust dated 8-26-2004 Palomino Petroleum, Inc. October 19, 2009 160 131 Extensions recorded in Book 174, Page 82; Book 185, Page 433 Book 197, Page 159; Book 214, Page 344 Option to Extend Affidavit recorded in Book 192, Page 42 Amendment recorded in Book 215, Page 156 Insofar and only insofar as said lease covers a tract of land in the East Half of the Southeast Quarter (E/2 SE/4) in Section 18, Township 15 South, Range 25 West, Trego County, Kansas, more specifically described on attached Exhibit B</p>
<p>Legal Description:</p>	<p>Extensions recorded in Book 174, Page 80; Book 185, Page 432; Book 197, Page 189; Book 214, Page 342 Option to Extend Affidavit recorded in Book 192, Page 44 Amendment recorded in Book 215, Page 150 Insofar and only insofar as said lease covers a tract of land in the East Half of the Southeast Quarter (E/2 SE/4) in Section 18, Township 15 South, Range 25 West, Trego County, Kansas, more specifically described on attached Exhibit B</p>
<p>Lease Name: Lessor:</p>	<p>Deines Unit Gwendolyn C. Salmans, individually and as Attorney-in-Fact for Duane W. Stutz and Marguerite P. Stutz and William Robert Stutz, Sr., individually and as Attorney-in-Fact for Duane W. Stutz and Marguerite P. Stutz</p>
<p>Lessee: Date: Book: Page:</p>	<p>Palomino Petroleum, Inc. December 28, 2006 143 737 Extension recorded in Book 159, Page 705 Ratifications recorded in Book 144, Page 41; Book 185, Page 582 and Book 186, Page 313 Amendments recorded in Book 215, Page 652, Book 215, Page 653, Book 215, Page 678</p>
<p>Legal Description:</p>	<p>Insofar and only insofar as said lease covers a tract of land in the East Half of the Northeast Quarter (E/2 NE/4) in Section 18-15S-25W, Trego County, Kansas, more specifically described on attached Exhibit C</p>

Lease Name:	Deines Unit
Lessor:	E. Jay Deines and Donalea Deines, his wife
Lessee:	Palomino Petroleum, Inc.
Date:	October 19, 2009
Book:	160
Page:	125
Legal Description:	Extensions recorded in Book 174, Page 78 and Book 185, Page 434 Option to Extend Affidavit recorded in Book 192, Page 43 Insofar and only insofar as said lease covers a tract of land in the Southwest Quarter (SW/4) of Section 17, Township 15 South, Range 25 West, Trego County, Kansas more specifically described on attached Exhibit D
Lease Name:	Deines Unit
Lessor:	Dan S. Deines and Linda E. Deines, his wife, as Trustees of the Dan S. Deines and Linda E. Deines Trust dated 8-26-2004
Lessee:	Palomino Petroleum, Inc.
Date:	October 19, 2009
Book:	160
Page:	131
Legal Description:	Extensions recorded in Book 174, Page 82 and Book 185, Page 433 Option to Extend Affidavit recorded in Book 192, Page 42 Insofar and only insofar as said lease covers a tract of land in the Southwest Quarter (SW/4) of Section 17, Township 15 South, Range 25 West, Trego County, Kansas more specifically described on attached Exhibit D
Lease Name:	Deines Unit
Lessor:	Kelly B. Deines and Donna Deines, his wife
Lessee:	Palomino Petroleum, Inc.
Date:	October 19, 2009
Book:	160
Page:	128
Legal Description:	Extensions recorded in Book 174, Page 80 and Book 185, Page 432 Option to Extend Affidavit recorded in Book 192, Page 44 Insofar and only insofar as said lease covers a tract of land in the Southwest Quarter (SW/4) of Section 17, Township 15 South, Range 25 West, Trego County, Kansas more specifically described on attached Exhibit D
Lease Name:	Deines Unit
Lessor:	Dan S. Deines and Linda E. Deines, his wife, as Trustees of the Dan S. Deines and Linda E. Deines Trust dated 8-26-2004
Lessee:	Palomino Petroleum, Inc.
Date:	October 19, 2009
Book:	160
Page:	131
Legal Description:	Extensions recorded in Book 174, Page 82; Book 185, Page 433 Affidavit recorded in Book 192, Page 42 Insofar and only insofar as said lease covers a tract of land in the Northwest Quarter (NW/4) of Section 17, Township 15 South, Range 25 West, Trego County, Kansas more specifically described on attached Exhibit E
Lease Name:	Deines Unit
Lessor:	E. Jay Deines and Donalea Deines, his wife
Lessee:	Palomino Petroleum, Inc.
Date:	October 19, 2009
Book:	160
Page:	125
Legal Description:	Extensions recorded in Book 174, Page 78; Book 185, Page 434 Affidavit recorded in Book 192, Page 43 Insofar and only insofar as said lease covers a tract of land in the Northwest Quarter (NW/4) of Section 17, Township 15 South, Range 25 West, Trego County, Kansas more specifically described on attached Exhibit E

Lease Name:

Deines Unit
Lessor: Kelly B. Deines and Donna Deines, his wife
Lessee: Palomino Petroleum, Inc.
Date: October 19, 2009
Book: 160
Page: 128

Extensions recorded in Book 174, Page 80; Book 185, Page 432

Affidavit recorded in Book 192, Page 44

Insofar and only insofar as said lease covers a tract of land in the Northwest Quarter (NW/4) of Section 17, Township 15 South, Range 25 West, Trego County, Kansas more specifically described on attached Exhibit E

Legal Description:

Lease Name:

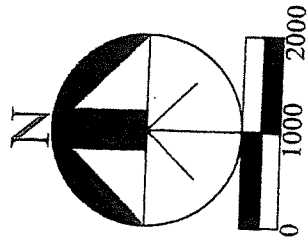
Deines Unit
Lessor: Coralee Thornburg and Wallie Allen Thornburg, Trustees of the Coralee Thornburg Trust dated 3-28-97
Lessee: Palomino Petroleum, Inc.
Date: December 10, 2012
Book: 185
Page: 479

Insofar and only insofar as said lease covers a tract of land in the South Half of the Southwest Quarter (S/2 SW/4) of Section 8, Township 15 South, Range 25 West, Trego County, Kansas more specifically described on attached Exhibit F

Legal Description:

EXHIBIT B

Unit Exhibit an Oil and Gas Unit in the SE1/4 of Section 18, Township 15 South, Range 25 West of the 6th P.M., Trego County, Kansas



NOTE: This is not a survey. This description and these dimensions are calculated from measurements reported by Schlumberger in their report dated 02-Mar-2018 titled Palomino Deines Unit #1 showing MWD to 9871' MD TD.

UNIT LEASE DESCRIPTION:

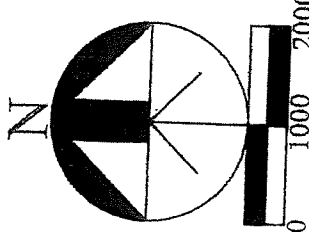
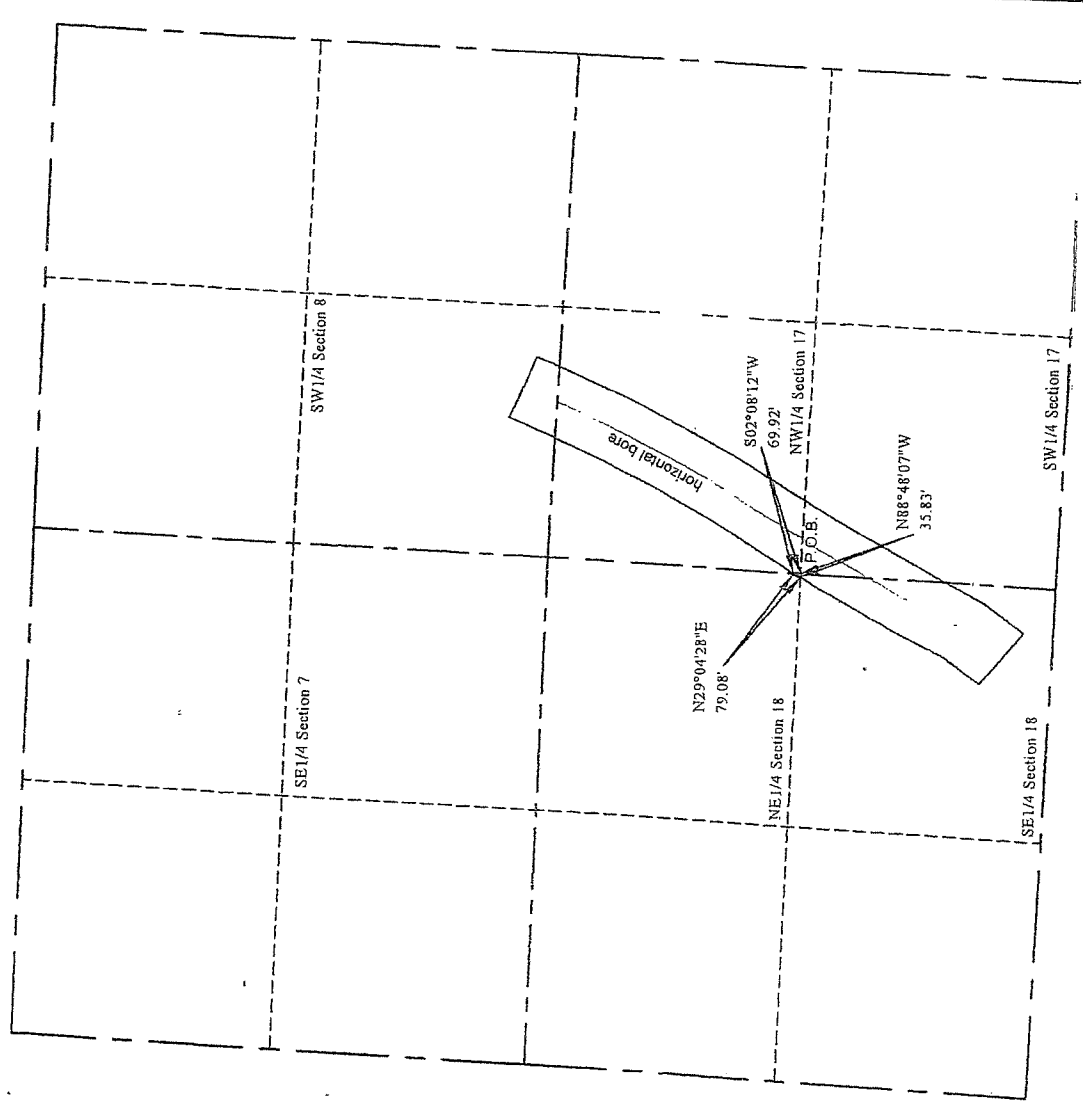
An Oil and Gas Unit being a portion of the Southeast 1/4 of Section 18, Township 15 South, Range 25 West of the 6th P.M., Trego County, Kansas, more particularly described as:

Beginning at the East 1/4 corner of Section 18, thence along the east line of said Southeast 1/4 S02°08'12" W 1508.51 feet, thence S26°59'21" W 462.86 feet, thence S35°32'09" W 634.31 feet, thence N54°29'54" W 700.00 feet, thence N35°30'06" E 631.31 feet, thence N26°05'48" E 682.47 feet, thence N29°03'41" E 593.86 feet, thence N29°04'28" E 439.80 feet to the north line of said Southeast 1/4, thence along said north line S88°48'07" E 35.83 feet to the Point of Beginning.

Said Unit Lease contains 28.430 acres.

EXHIBIT C

Unit Exhibit an Oil and Gas Unit in the NE1/4 of Section 18, Township 15 South, Range 25 West of the 6th P.M., Trego County, Kansas



NOTE: This is not a survey. This description and these dimensions are calculated from measurements reported by Schlumberger in their report dated 02-Mar-2018 titled Palomino Deines Unit #1 showing MWD to 9871' MD TD.

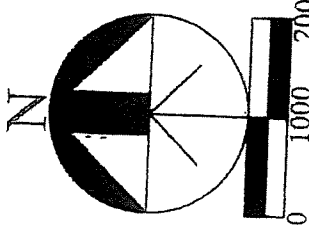
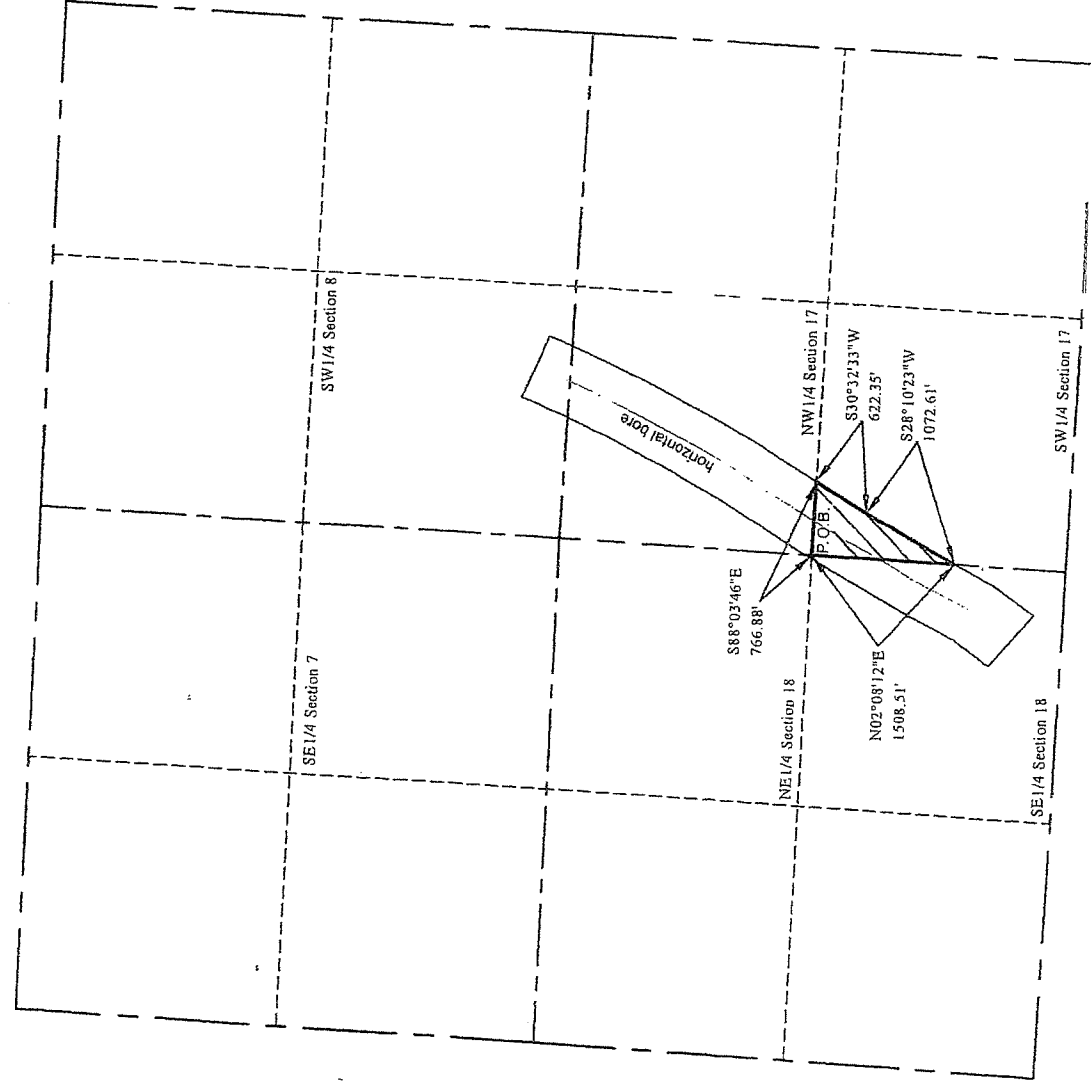
UNIT LEASE DESCRIPTION:

An Oil and Gas Unit being a portion of the Northeast 1/4 of Section 18, Township 15 South, Range 25 West of the 6th P.M., Trego County, Kansas, more particularly described as:

Beginning at the East 1/4 corner of Section 18, thence along the south line of the Northeast 1/4 of said Section 18, N88°48'07\"W 35.83 feet, thence N29°04'28\"E 79.08 feet to the east line of said Northeast 1/4, thence S02°08'12\"W 69.92 feet to the Point of Beginning. Said Unit Lease contains 0.029 acres.

EXHIBIT D

Unit Exhibit an Oil and Gas Unit in the SW1/4 of Section 17, Township 15 South, Range 25 West of the 6th P.M., Trego County, Kansas



NOTE: This is not a survey. This description and these dimensions are calculated from measurements reported by Schlumberger in their report dated 02-Mar-2018 titled Palomino Deines Unit #1 showing MWD to 9871' MD TD.

UNIT LEASE DESCRIPTION:

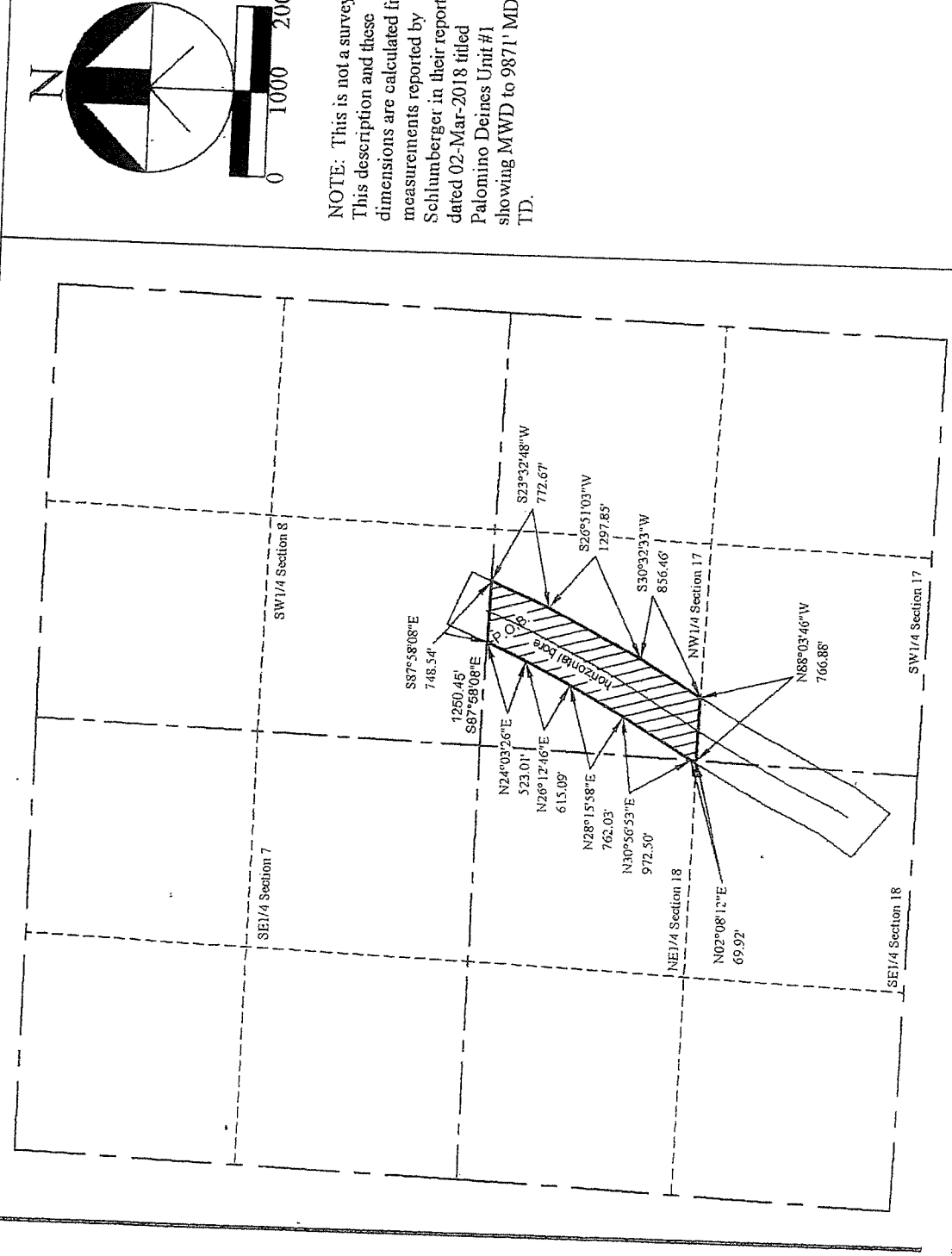
An Oil and Gas Unit being a portion of the Southwest 1/4 of Section 17, Township 15 South, Range 25 West of the 6th P.M., Trego County, Kansas, more particularly described as:

Beginning at the West 1/4 corner of Section 17, thence along the north line of the Southwest 1/4 of said Section 17 S88°03'46"E 766.88 feet, thence S30°32'33"W 622.35 feet, thence S28°10'23"W 1072.61 feet to the west line of said Southwest 1/4, thence along said west line N02°08'12"E 1508.51 feet to the Point of Beginning.

Said Unit Lease contains 12.962 acres.

EXHIBIT E

Unit Exhibit an Oil and Gas Unit in the NW1/4 of Section 17, Township 15 South, Range 25 West of the 6th P.M., Trego County, Kansas



NOTE: This is not a survey
This description and these
dimensions are calculated fr
measurements reported by
Schlumberger in their report
dated 02-Mar-2018 titled
Palomino Deines Unit #1
showing MWD to 9871' MD
TD.

UNIT LEASE DESCRIPTION:

An Oil and Gas Unit being a portion of the Northwest 1/4 of Section 17, Township 15 South, Range 25 West of the 6th P.M., Trego County, Kansas, more particularly described as:

Commencing at the Northwest corner of Section 17, thence along the north line of said Section 17 S87°58'08"E 1250.45 feet to the Point of Beginning,

thence continuing along said north line S87°58'08"E 748.54 feet,

thence S23°32'48"W 772.67 feet,

thence S26°51'03"W 1297.85 feet,

thence S30°32'33"W 856.46 feet to the south line of said Northwest 1/4,

thence along said south line N88°03'46"W 766.88 feet to the southwest corner of said Northwest 1/4,

thence along the west line of said Northwest 1/4 N02°08'12"E 69.92 feet,

thence N30°56'53"E 972.50 feet,

thence N28°15'58"E 762.03 feet,

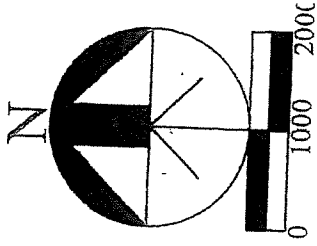
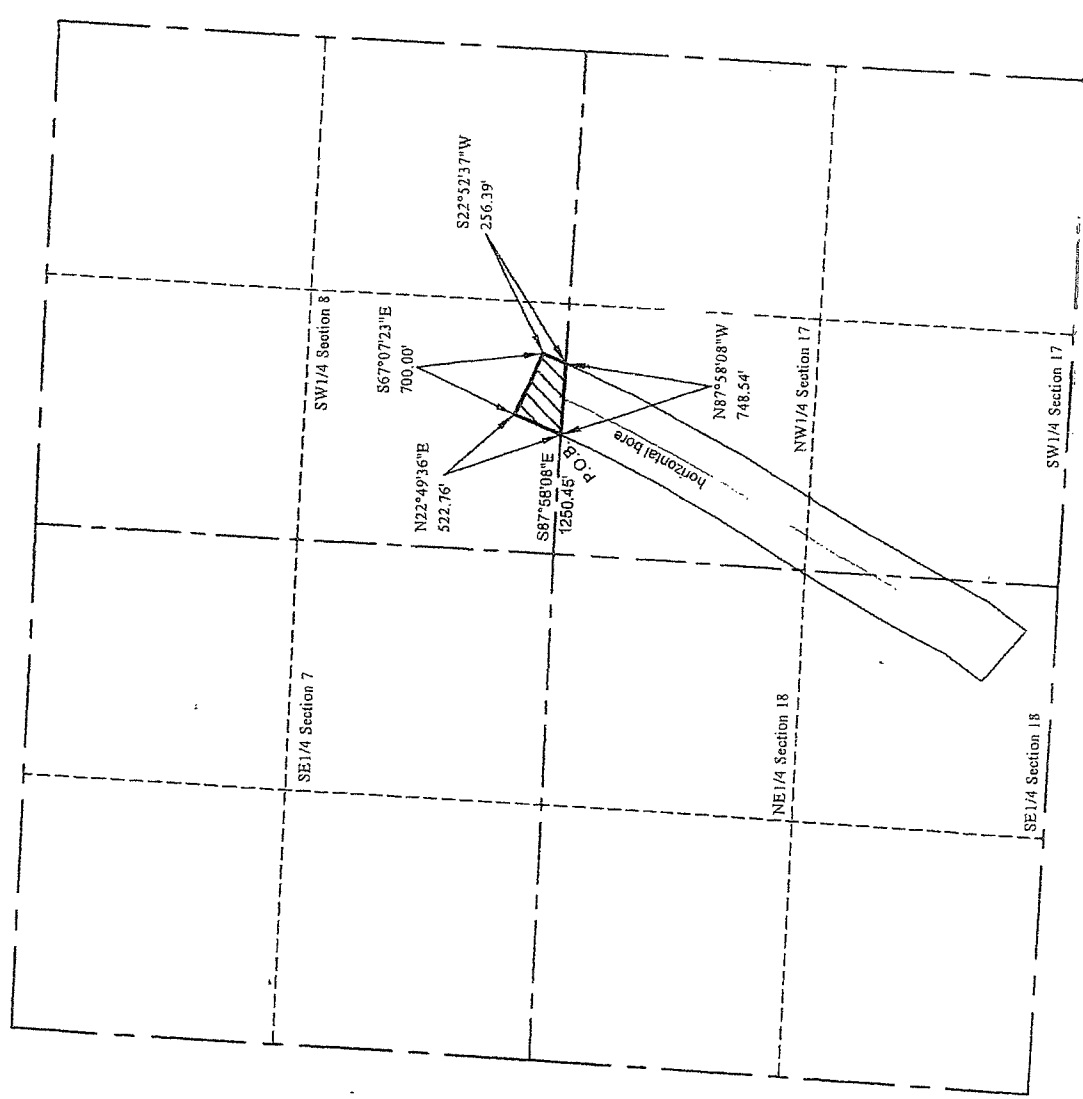
thence N26°12'46"E 615.09 feet,

thence N24°03'26"E 523.01 feet to the Point of Beginning.

Said Unit Lease contains 47.159 acres.

EXHIBIT F

Unit Exhibit an Oil and Gas Unit in the SW1/4 of Section 8, Township 15 South, Range 25 West of the 6th P.M., Trego County, Kansas



NOTE: This is not a survey. This description and these dimensions are calculated from measurements reported by Schilumberger in their report dated 02-Mar-2018 titled Palomino Deines Unit #1 showing MWD to 9871 MD TD.

UNIT LEASE DESCRIPTION:

An Oil and Gas Unit being a portion of the Southwest 1/4 of Section 8, Township 15 South, Range 25 West of the 6th P.M., Trego County, Kansas, more particularly described as:

Commencing at the Southwest corner of Section 8, thence along the south line of said Section 8 S87°58'08\"/>

thence N22°49'36\"/>

thence S67°07'23\"/>

thence S22°52'37\"/>

thence along said south line N87°58'08\"/>

Beginning.

Said Unit Lease contains 6.259 acres.

EXHIBIT "A"

Lease Name:

Deines Unit

Lessor: E. Jay Deines and Donalea Deines, his wife

Lessee: Palomino Petroleum Inc.

Date: October 19, 2009

Book: 160

Page: 125

Extensions recorded in Book 174, Page 78; Book 185, Page 434;

Book 197, Page 66; Book 214, Page 343

Option to Extend Affidavit recorded in Book 192, Page 43

Amendment recorded in Book 215, Page 201

Legal Description: Insofar and only insofar as said lease covers a tract of land in the East Half of the Southeast Quarter (E/2 SE/4) in Section 18, Township 15 South, Range 25 West, Trego County, Kansas, more specifically described on attached Exhibit B

Lease Name:

Deines Unit

Lessor: Dan S. Deines and Linda E. Deines, his wife, as Trustees of the

Dan S. Deines and Linda E. Deines Trust dated 8-26-2004

Lessee: Palomino Petroleum, Inc.

Date: October 19, 2009

Book: 160

Page: 131

Extensions recorded in Book 174, Page 82; Book 185, Page 433

Book 197, Page 159; Book 214, Page 344

Option to Extend Affidavit recorded in Book 192, Page 42

Amendment recorded in Book 215, Page 156

Legal Description: Insofar and only insofar as said lease covers a tract of land in the East Half of the Southeast Quarter (E/2 SE/4) in Section 18, Township 15 South, Range 25 West, Trego County, Kansas, more specifically described on attached Exhibit B

Lease Name:

Deines Unit

Lessor: Kelly B. Deines and Donna Deines, his wife

Lessee: Palomino Petroleum, Inc.

Date: October 19, 2009

Book: 160

Page: 128

Extensions recorded in Book 174, Page 80; Book 185, Page 432;

Book 197, Page 189; Book 214, Page 342

Option to Extend Affidavit recorded in Book 192, Page 44

Amendment recorded in Book 215, Page 150

Legal Description: Insofar and only insofar as said lease covers a tract of land in the East Half of the Southeast Quarter (E/2 SE/4) in Section 18, Township 15 South, Range 25 West, Trego County, Kansas, more specifically described on attached Exhibit B

Lease Name:

Deines Unit

Lessor: Gwendolyn C. Salmans, individually and as Attorney-in-Fact for Duane W. Stutz and Marguerite P. Stutz and William Robert Stutz, Sr., individually and as Attorney-in-Fact for Duane W. Stutz and Marguerite P. Stutz

Lessee: Palomino Petroleum, Inc.

Date: December 28, 2006

Book: 143

Page: 737

Extension recorded in Book 159, Page 705

Ratifications recorded in Book 144, Page 41; Book 185, Page 582

and Book 186, Page 313

Amendments recorded in Book 215, Page 652, Book 215, Page 653,

Book 215, Page 678

Legal Description: Insofar and only insofar as said lease covers a tract of land in the East Half of the Northeast Quarter (E/2 NE/4) in Section 18-15S-25W, Trego County, Kansas, more specifically described on attached Exhibit C

Lease Name: Deines Unit
 Lessor: E. Jay Deines and Donalea Deines, his wife
 Lessee: Palomino Petroleum, Inc.
 Date: October 19, 2009
 Book: 160
 Page: 125
 Extensions recorded in Book 174, Page 78 and Book 185, Page 434
 Option to Extend Affidavit recorded in Book 192, Page 43
 Insofar and only insofar as said lease covers a tract of land in the
 Southwest Quarter (SW/4) of Section 17, Township 15 South, Range 25
 West, Trego County, Kansas more specifically described on attached
 Exhibit D

Legal Description:

Lease Name: Deines Unit
 Lessor: Dan S. Deines and Linda E. Deines, his wife, as Trustees of the
 Dan S. Deines and Linda E. Deines Trust dated 8-26-2004
 Lessee: Palomino Petroleum, Inc.
 Date: October 19, 2009
 Book: 160
 Page: 131
 Extensions recorded in Book 174, Page 82 and Book 185, Page 433
 Option to Extend Affidavit recorded in Book 192, Page 42
 Insofar and only insofar as said lease covers a tract of land in the
 Southwest Quarter (SW/4) of Section 17, Township 15 South, Range 25
 West, Trego County, Kansas more specifically described on attached
 Exhibit D

Legal Description:

Lease Name: Deines Unit
 Lessor: Kelly B. Deines and Donna Deines, his wife
 Lessee: Palomino Petroleum, Inc.
 Date: October 19, 2009
 Book: 160
 Page: 128
 Extensions recorded in Book 174, Page 80 and Book 185, Page 432
 Option to Extend Affidavit recorded in Book 192, Page 44
 Insofar and only insofar as said lease covers a tract of land in the
 Southwest Quarter (SW/4) of Section 17, Township 15 South, Range 25
 West, Trego County, Kansas more specifically described on attached
 Exhibit D

Legal Description:

Lease Name: Deines Unit
 Lessor: Dan S. Deines and Linda E. Deines, his wife, as Trustees of the
 Dan S. Deines and Linda E. Deines Trust dated 8-26-2004
 Lessee: Palomino Petroleum, Inc.
 Date: October 19, 2009
 Book: 160
 Page: 131
 Extensions recorded in Book 174, Page 82; Book 185, Page 433
 Affidavit recorded in Book 192, Page 42
 Insofar and only insofar as said lease covers a tract of land in the
 Northwest Quarter (NW/4) of Section 17, Township 15 South, Range 25
 West, Trego County, Kansas more specifically described on attached
 Exhibit E

Legal Description:

Lease Name: Deines Unit
 Lessor: E. Jay Deines and Donalea Deines, his wife
 Lessee: Palomino Petroleum, Inc.
 Date: October 19, 2009
 Book: 160
 Page: 125
 Extensions recorded in Book 174, Page 78; Book 185, Page 434
 Affidavit recorded in Book 192, Page 43
 Insofar and only insofar as said lease covers a tract of land in the
 Northwest Quarter (NW/4) of Section 17, Township 15 South, Range 25
 West, Trego County, Kansas more specifically described on attached
 Exhibit E

Legal Description:

Lease Name:

Deines Unit
Lessor: Kelly B. Deines and Donna Deines, his wife
Lessee: Palomino Petroleum, Inc.
Date: October 19, 2009
Book: 160
Page: 128

Extensions recorded in Book 174, Page 80; Book 185, Page 432

Affidavit recorded in Book 192, Page 44

Insofar and only insofar as said lease covers a tract of land in the Northwest Quarter (NW/4) of Section 17, Township 15 South, Range 25 West, Trego County, Kansas more specifically described on attached Exhibit E

Legal Description:

Lease Name:

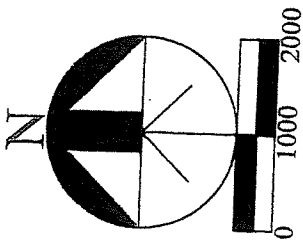
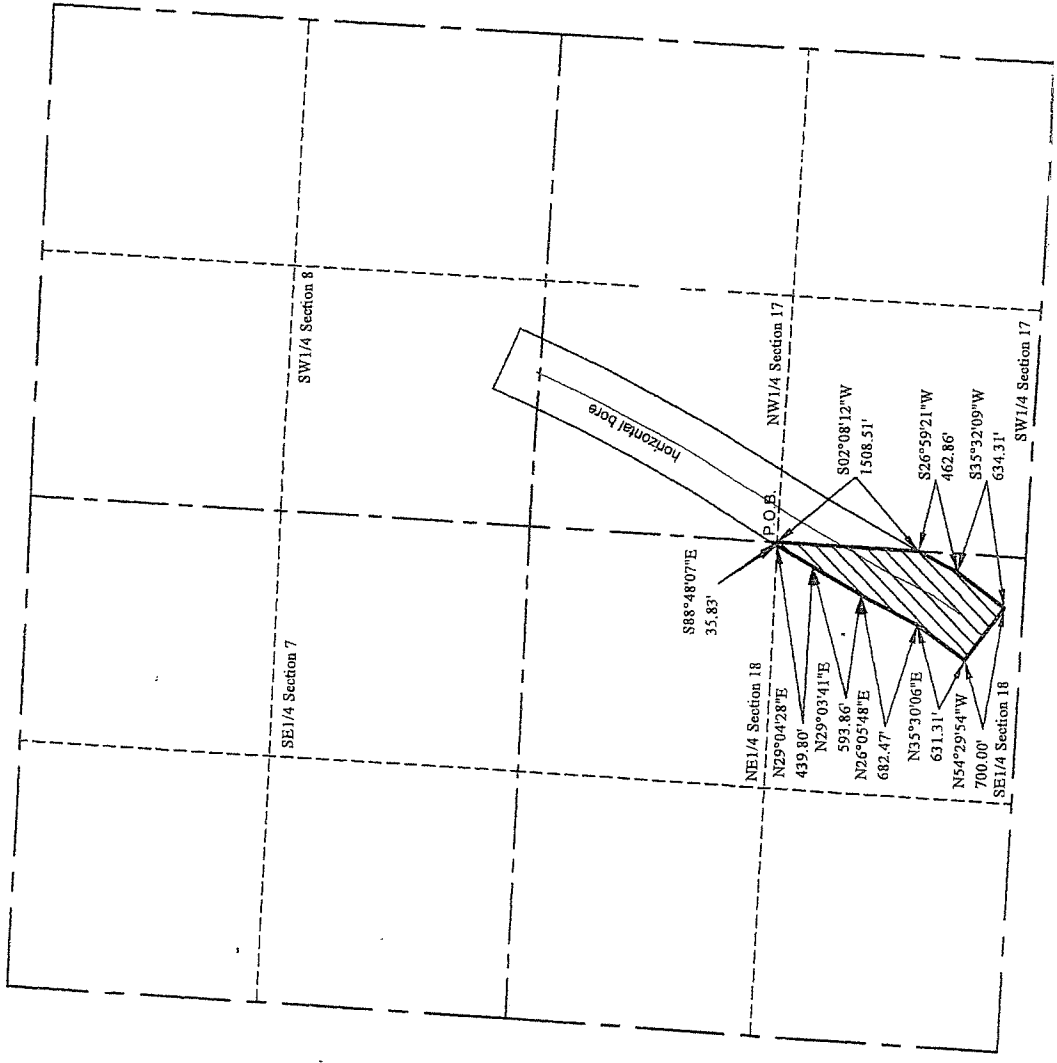
Deines Unit
Lessor: Coralee Thornburg and Wallie Allen Thornburg, Trustees of the Coralee Thornburg Trust dated 3-28-97
Lessee: Palomino Petroleum, Inc.
Date: December 10, 2012
Book: 185
Page: 479

Insofar and only insofar as said lease covers a tract of land in the South Half of the Southwest Quarter (S/2 SW/4) of Section 8, Township 15 South, Range 25 West, Trego County, Kansas more specifically described on attached Exhibit F

Legal Description:

EXHIBIT B

Unit Exhibit an Oil and Gas Unit in the SE1/4 of Section 18, Township 15 South, Range 25 West of the 6th P.M., Trego County, Kansas



NOTE: This is not a survey. This description and these dimensions are calculated from measurements reported by Schlumberger in their report dated 02-Mar-2018 titled Palomino Deines Unit #1 showing MWD to 9871' MD TD.

UNIT LEASE DESCRIPTION:

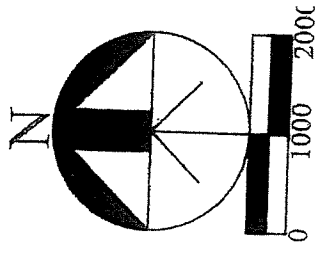
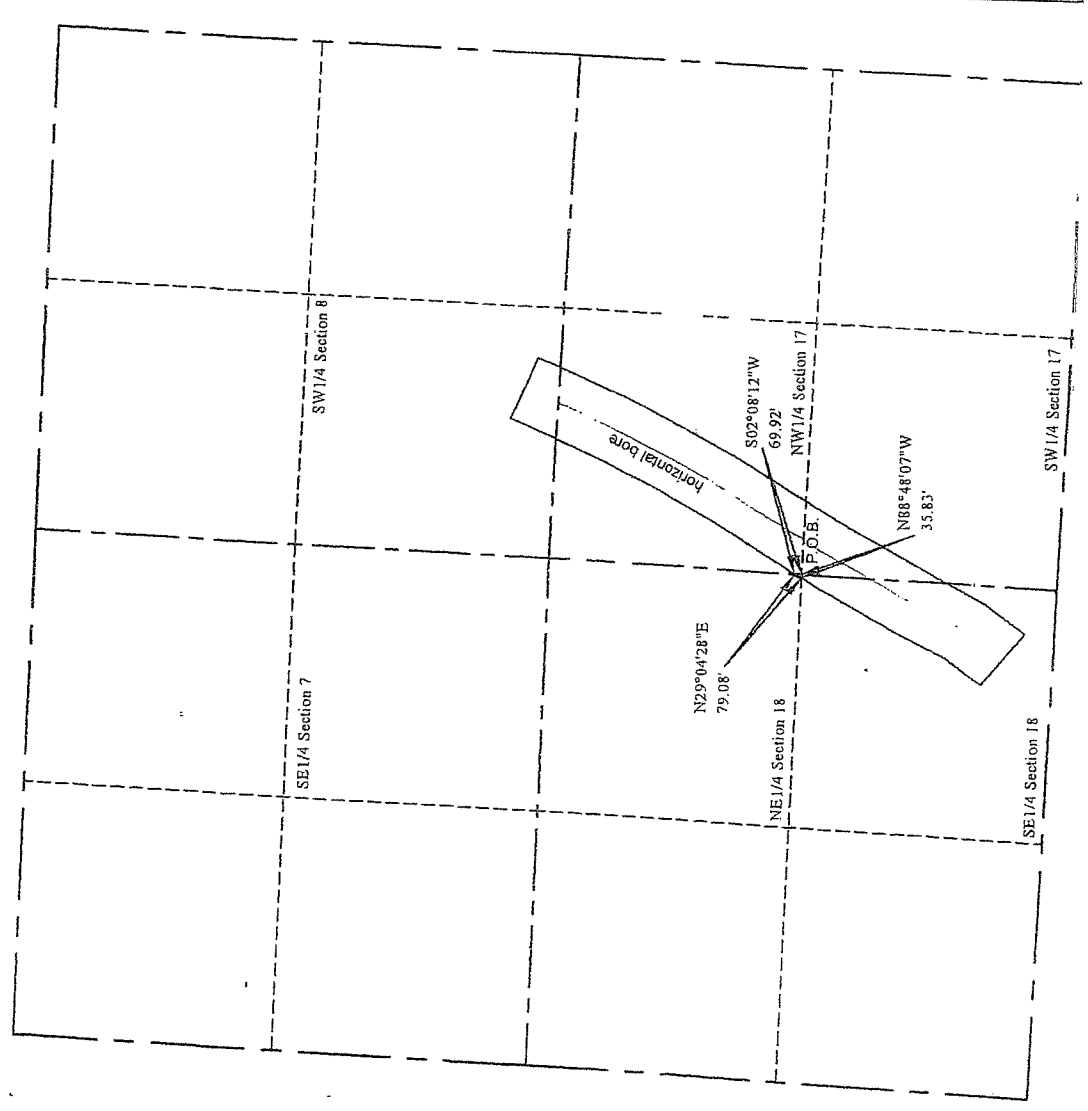
An Oil and Gas Unit being a portion of the Southeast 1/4 of Section 18, Township 15 South, Range 25 West of the 6th P.M., Trego County, Kansas, more particularly described as:

Beginning at the East 1/4 corner of Section 18, thence along the east line of said Southeast 1/4 S02°08'12\"W 1508.51 feet, thence S26°59'21\"W 462.86 feet, thence S35°32'09\"W 634.31 feet, thence N54°29'54\"W 700.00 feet, thence N35°30'06\"E 631.31 feet, thence N26°05'48\"E 682.47 feet, thence N29°03'41\"E 593.86 feet, thence N29°04'28\"E 439.80 feet to the north line of said Southeast 1/4, thence along said north line S88°48'07\"E 35.83 feet to the Point of Beginning.

Said Unit Lease contains 28.430 acres.

EXHIBIT C

Unit Exhibit an Oil and Gas Unit in the NE 1/4 of Section 18, Township 15 South, Range 25 West of the 6th P.M., Trego County, Kansas



NOTE: This is not a survey. This description and these dimensions are calculated from measurements reported by Schlumberger in their report dated 02-Mar-2018 titled Palomino Deines Unit #1 showing MWD to 9871' MD TD.

UNIT LEASE DESCRIPTION:

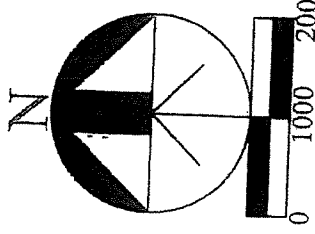
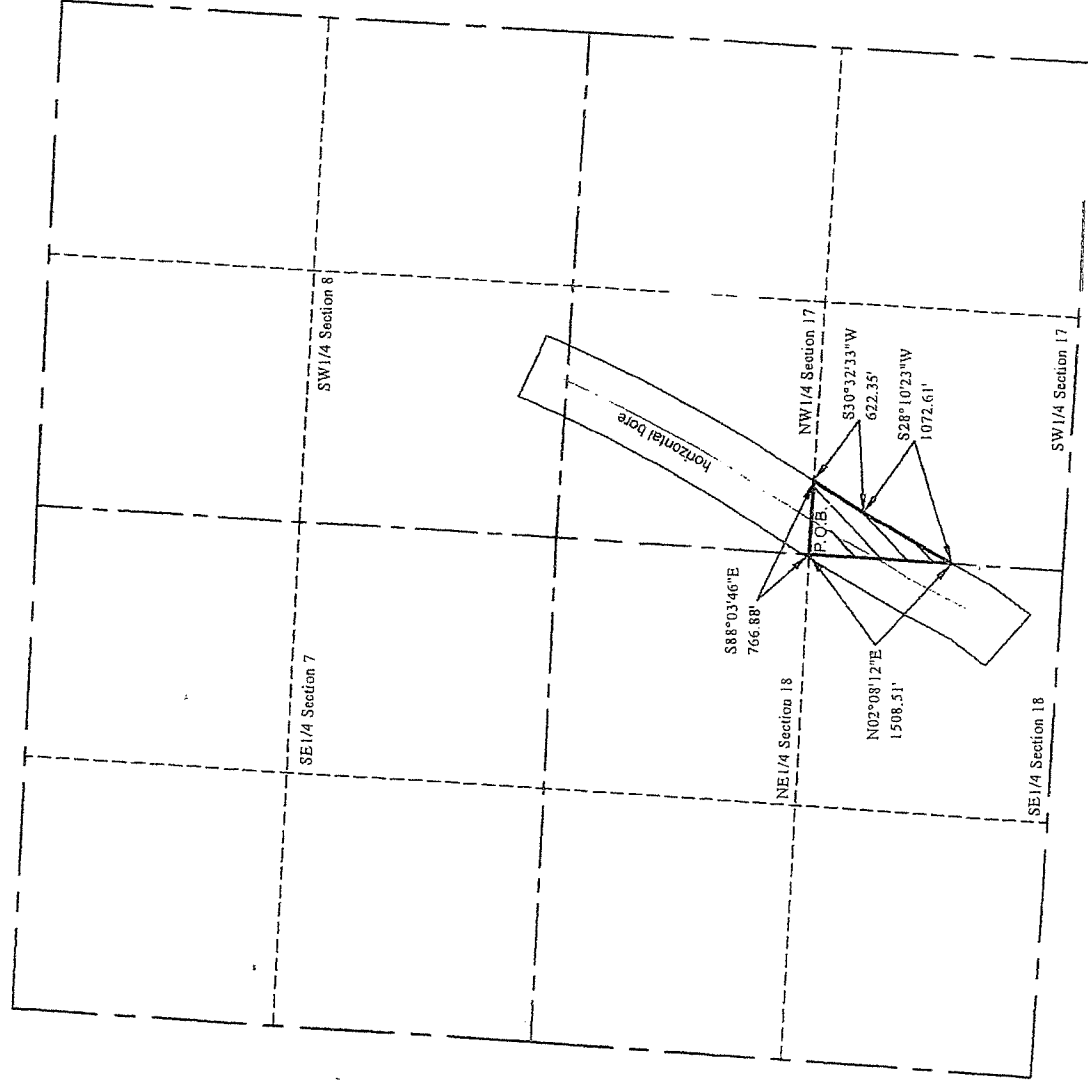
An Oil and Gas Unit being a portion of the Northeast 1/4 of Section 18, Township 15 South, Range 25 West of the 6th P.M., Trego County, Kansas, more particularly described as:

Beginning at the East 1/4 corner of Section 18, thence along the south line of the Northeast 1/4 of said Section 18 N88°48'07\"/>

Said Unit Lease contains 0.029 acres.

EXHIBIT D

Unit Exhibit an Oil and Gas Unit in the SW1/4 of Section 17, Township 15 South, Range 25 West of the 6th P.M., Trego County, Kansas



NOTE: This is not a survey. This description and these dimensions are calculated from measurements reported by Schlumberger in their report dated 02-Mar-2018 titled Palomino Deines Unit #1 showing MWD to 9871' MD TD.

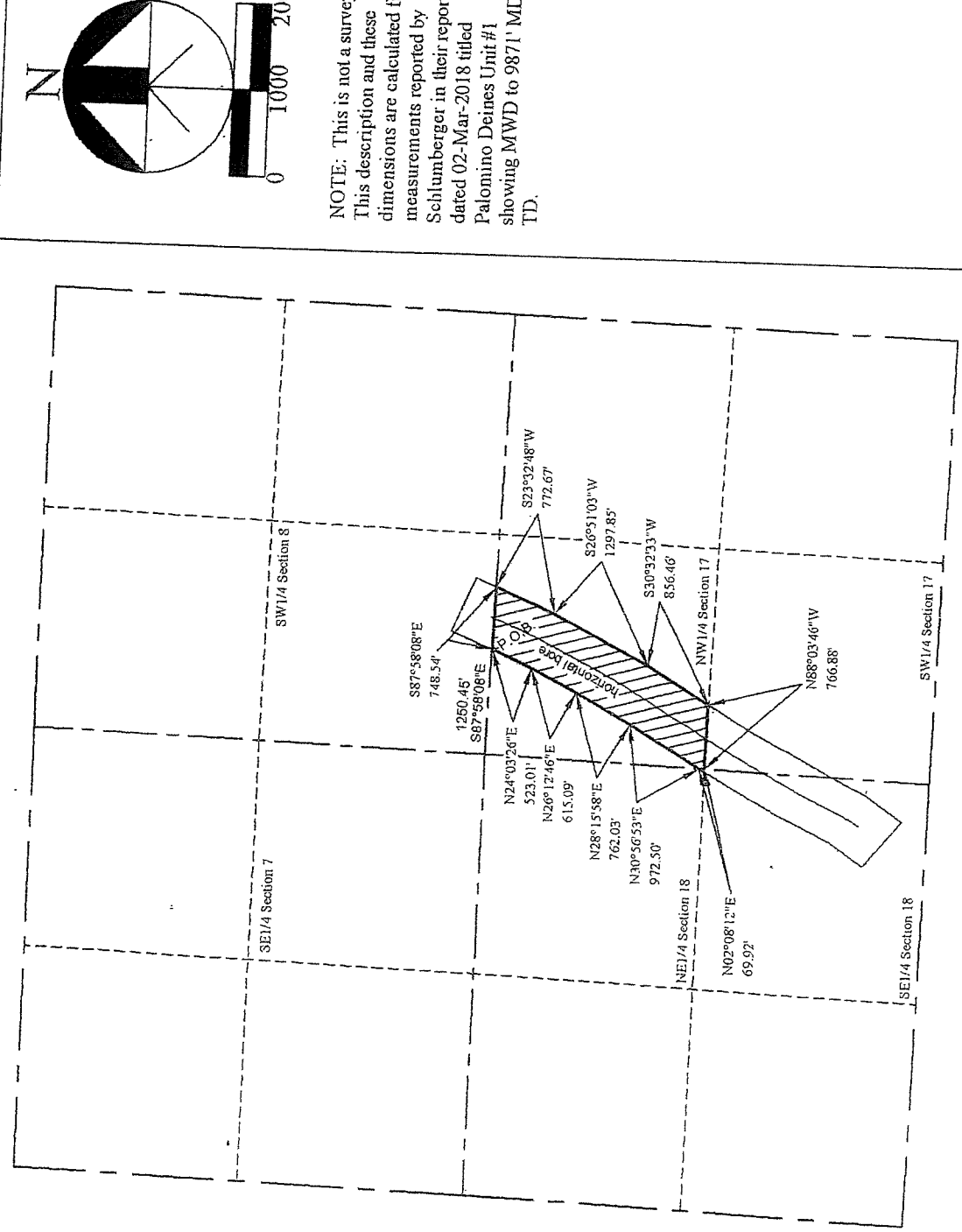
UNIT LEASE DESCRIPTION:

An Oil and Gas Unit being a portion of the Southwest 1/4 of Section 17, Township 15 South, Range 25 West of the 6th P.M., Trego County, Kansas, more particularly described as:

Beginning at the West 1/4 corner of Section 17, thence along the north line of the Southwest 1/4 of said Section 17 S88°03'46"E 766.88 feet, thence S30°32'33"W 622.35 feet, thence S28°10'23"W 1072.61 feet to the west line of said Southwest 1/4, thence along said west line N02°08'12"E 1508.51 feet to the Point of Beginning. Said Unit Lease contains 12.962 acres.

EXHIBIT E

Unit Exhibit an Oil and Gas Unit in the NW1/4 of Section 17, Township 15 South, Range 25 West of the 6th P.M., Trego County, Kansas



NOTE: This is not a survey This description and these dimensions are calculated from measurements reported by Schlumberger in their report dated 02-Mar-2018 titled Palomino Deines Unit #1 showing MWD to 9871' MD TD.

UNIT LEASE DESCRIPTION:

An Oil and Gas Unit being a portion of the Northwest 1/4 of Section 17, Township 15 South, Range 25 West of the 6th P.M., Trego County, Kansas, more particularly described as:

Commencing at the Northwest corner of Section 17, thence along the north line of said Section 17 S87°58'08"E 1250.45 feet to the Point of Beginning,

thence continuing along said north line S87°58'08"E 748.54 feet,

thence S23°32'48"W 772.67 feet,

thence S26°51'03"W 1297.85 feet,

thence S30°32'33"W 856.46 feet to the south line of said Northwest 1/4,

thence along said south line N88°03'46"W 766.88 feet to the southwest corner of said Northwest 1/4,

thence along the west line of said Northwest 1/4 N02°08'12"E 69.92 feet,

thence N30°56'53"E 972.50 feet,

thence N28°15'58"E 762.03 feet,

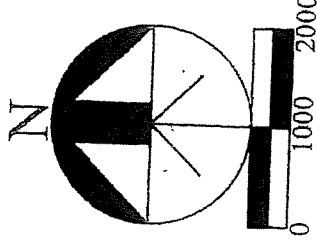
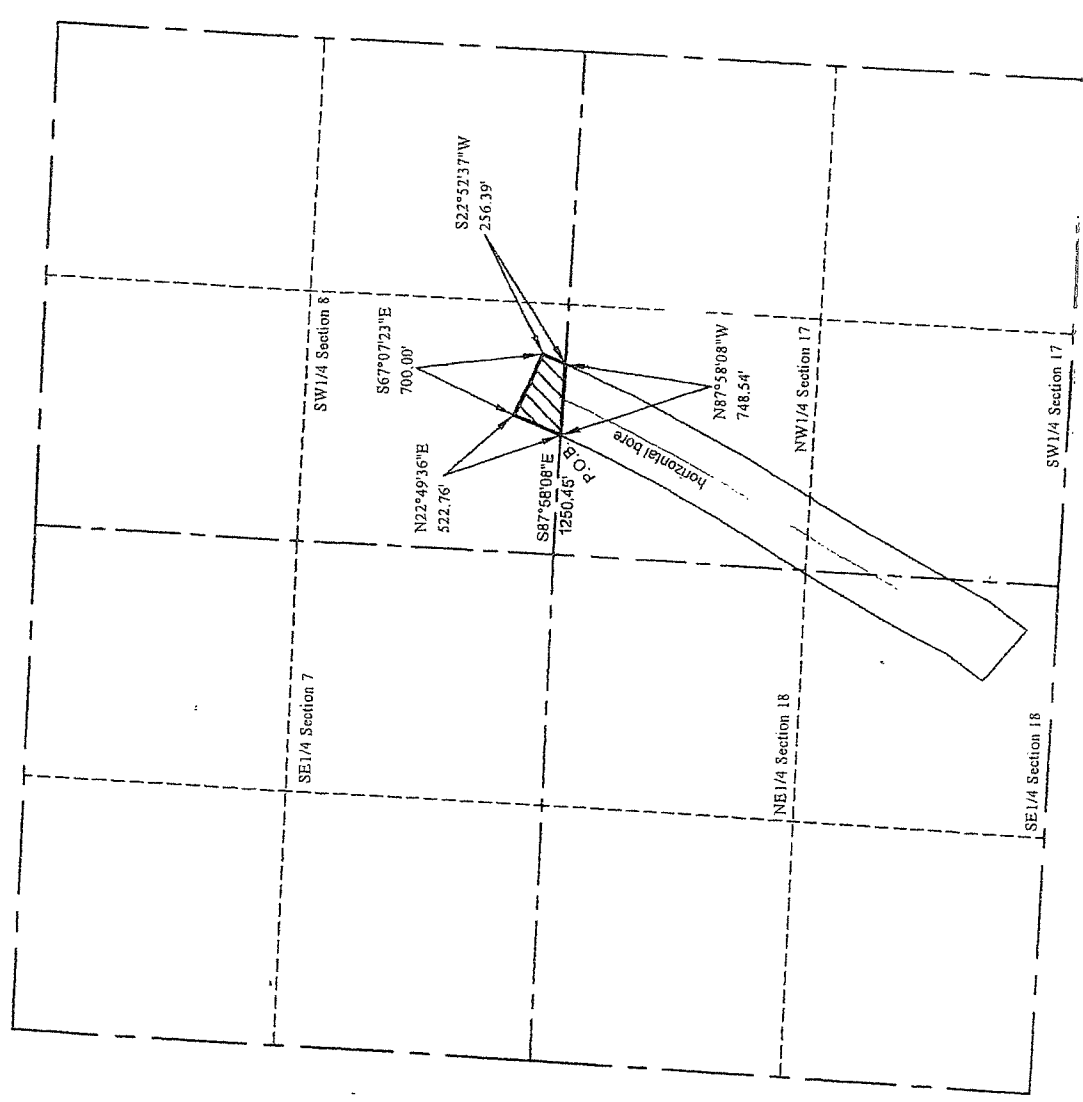
thence N26°12'46"E 615.09 feet,

thence N24°03'26"E 523.01 feet to the Point of Beginning.

Said Unit Lease contains 47.159 acres.

EXHIBIT F

Unit Exhibit an Oil and Gas Unit in the SW1/4 of Section 8, Township 15 South, Range 25 West of the 6th P.M., Trego County, Kansas



NOTE: This is not a survey. This description and these dimensions are calculated from measurements reported by Schlumberger in their report dated 02-Mar-2018 titled Palomino Deines Unit #1 showing MWD to 9871' MD TD.

UNIT LEASE DESCRIPTION:

An Oil and Gas Unit being a portion of the Southwest 1/4 of Section 8, Township 15 South, Range 25 West of the 6th P.M., Trego County, Kansas, more particularly described as:

Commencing at the Southwest corner of Section 8, thence along the south line of said Section 8 S87°58'08\"/>

thence N22°49'36\"/>

thence S67°07'23\"/>


thence S22°52'37\"/>

thence along said south line N87°58'08\"/>

Beginning.

Said Unit Lease contains 6.259 acres.

Sandra D. Brock
Date Recorded: 1/11/2019 8:55:00 AM



Deines Unit

ASSIGNMENT OF OIL AND GAS LEASES

KNOW ALL MEN BY THESE PRESENTS:

That the undersigned,

RICHMAR FOUR, L.L.C.

hereinafter called Assignor, for and in consideration of One Dollar (\$1.00), the receipt whereof is hereby acknowledged, does hereby sell, assign, transfer and set over unto

MULL DRILLING COMPANY, INC.

hereinafter called Assignee, all of Assignor's right, title and interest in and to the oil and gas lease(s) described in Exhibit "A" together with the rights incident thereto and the personal property thereon, appurtenant thereto, or used or obtained in connection therewith.

This Assignment is made without warranty of title, express or implied. This Assignment is limited to working interest only in and to the oil and gas lease(s) described in Exhibit "A".

This Assignment is subject to its proportionate share of overriding royalty interest of record.

This Assignment is subject to the terms of that certain Declaration of Pooling as recorded in Book 217, Page 415 in the office of the Register of Deeds, Trego County, Kansas.

All of the provisions of this Assignment shall be available to and binding upon the respective heirs, executors, administrators, successors, and assigns of the Assignor and Assignee herein.

This Assignment shall be effective January 1, 2019.

EXECUTED this 19 day of December, 2018.

RICHMAR FOUR, L.L.C.

By: *Richard L. Schreiber*
Richard L. Schreiber

STATE OF KANSAS)
) SS
COUNTY OF Barton)

The foregoing instrument was acknowledged before me, a Notary Public, on this 19 day of December, 2018, by RICHARD L. SCHREIBER, Member of RichMar Four, L.L.C.

My appointment expires: 12-17-21

Janice R. Leiker
Notary Public




EXHIBIT "A"

Lease Name:	Deines Unit
Lessor:	E. Jay Deines and Donalea Deines, his wife
Lessee:	Palomino Petroleum Inc.
Date:	October 19, 2009
Book:	160
Page:	125
Legal Description:	Extensions recorded in Book 174, Page 78; Book 185, Page 434; Book 197, Page 66; Book 214, Page 343 Option to Extend Affidavit recorded in Book 192, Page 43 Amendment recorded in Book 215, Page 201 Insofar and only insofar as said lease covers a tract of land in the East Half of the Southeast Quarter (E/2 SE/4) in Section 18, Township 15 South, Range 25 West, Trego County, Kansas, more specifically described on attached Exhibit B
Lease Name:	Deines Unit
Lessor:	Dan S. Deines and Linda E. Deines, his wife, as Trustees of the Dan S. Deines and Linda E. Deines Trust dated 8-26-2004
Lessee:	Palomino Petroleum, Inc.
Date:	October 19, 2009
Book:	160
Page:	131
Legal Description:	Extensions recorded in Book 174, Page 82; Book 185, Page 433 Book 197, Page 159; Book 214, Page 344 Option to Extend Affidavit recorded in Book 192, Page 42 Amendment recorded in Book 215, Page 156 Insofar and only insofar as said lease covers a tract of land in the East Half of the Southeast Quarter (E/2 SE/4) in Section 18, Township 15 South, Range 25 West, Trego County, Kansas, more specifically described on attached Exhibit B
Lease Name:	Deines Unit
Lessor:	Kelly B. Deines and Donna Deines, his wife
Lessee:	Palomino Petroleum, Inc.
Date:	October 19, 2009
Book:	160
Page:	128
Legal Description:	Extensions recorded in Book 174, Page 80; Book 185, Page 432; Book 197, Page 189; Book 214, Page 342 Option to Extend Affidavit recorded in Book 192, Page 44 Amendment recorded in Book 215, Page 150 Insofar and only insofar as said lease covers a tract of land in the East Half of the Southeast Quarter (E/2 SE/4) in Section 18, Township 15 South, Range 25 West, Trego County, Kansas, more specifically described on attached Exhibit B
Lease Name:	Deines Unit
Lessor:	Gwendolyn C. Salmans, individually and as Attorney-in-Fact for Duane W. Stutz and Marguerite P. Stutz and William Robert Stutz, Sr., individually and as Attorney-in-Fact for Duane W. Stutz and Marguerite P. Stutz
Lessee:	Palomino Petroleum, Inc.
Date:	December 28, 2006
Book:	143
Page:	737
Legal Description:	Extension recorded in Book 159, Page 705 Ratifications recorded in Book 144, Page 41; Book 185, Page 582 and Book 186, Page 313 Amendments recorded in Book 215, Page 652, Book 215, Page 653, Book 215, Page 678 Insofar and only insofar as said lease covers a tract of land in the East Half of the Northeast Quarter (E/2 NE/4) in Section 18-15S-25W, Trego County, Kansas, more specifically described on attached Exhibit C

Lease Name: Deines Unit
 Lessor: E. Jay Deines and Donalea Deines, his wife
 Lessee: Palomino Petroleum, Inc.
 Date: October 19, 2009
 Book: 160
 Page: 125
 Extensions recorded in Book 174, Page 78 and Book 185, Page 434
 Option to Extend Affidavit recorded in Book 192, Page 43
 Insofar and only insofar as said lease covers a tract of land in the
 Southwest Quarter (SW/4) of Section 17, Township 15 South, Range 25
 West, Trego County, Kansas more specifically described on attached
 Exhibit D

Legal Description:

Lease Name: Deines Unit
 Lessor: Dan S. Deines and Linda E. Deines, his wife, as Trustees of the
 Dan S. Deines and Linda E. Deines Trust dated 8-26-2004
 Lessee: Palomino Petroleum, Inc.
 Date: October 19, 2009
 Book: 160
 Page: 131
 Extensions recorded in Book 174, Page 82 and Book 185, Page 433
 Option to Extend Affidavit recorded in Book 192, Page 42
 Insofar and only insofar as said lease covers a tract of land in the
 Southwest Quarter (SW/4) of Section 17, Township 15 South, Range 25
 West, Trego County, Kansas more specifically described on attached
 Exhibit D

Legal Description:

Lease Name: Deines Unit
 Lessor: Kelly B. Deines and Donna Deines, his wife
 Lessee: Palomino Petroleum, Inc.
 Date: October 19, 2009
 Book: 160
 Page: 128
 Extensions recorded in Book 174, Page 80 and Book 185, Page 432
 Option to Extend Affidavit recorded in Book 192, Page 44
 Insofar and only insofar as said lease covers a tract of land in the
 Southwest Quarter (SW/4) of Section 17, Township 15 South, Range 25
 West, Trego County, Kansas more specifically described on attached
 Exhibit D

Legal Description:

Lease Name: Deines Unit
 Lessor: Dan S. Deines and Linda E. Deines, his wife, as Trustees of the
 Dan S. Deines and Linda E. Deines Trust dated 8-26-2004
 Lessee: Palomino Petroleum, Inc.
 Date: October 19, 2009
 Book: 160
 Page: 131
 Extensions recorded in Book 174, Page 82; Book 185, Page 433
 Affidavit recorded in Book 192, Page 42
 Insofar and only insofar as said lease covers a tract of land in the
 Northwest Quarter (NW/4) of Section 17, Township 15 South, Range 25
 West, Trego County, Kansas more specifically described on attached
 Exhibit E

Legal Description:

Lease Name: Deines Unit
 Lessor: E. Jay Deines and Donalea Deines, his wife
 Lessee: Palomino Petroleum, Inc.
 Date: October 19, 2009
 Book: 160
 Page: 125
 Extensions recorded in Book 174, Page 78; Book 185, Page 434
 Affidavit recorded in Book 192, Page 43
 Insofar and only insofar as said lease covers a tract of land in the
 Northwest Quarter (NW/4) of Section 17, Township 15 South, Range 25
 West, Trego County, Kansas more specifically described on attached
 Exhibit E

Legal Description:

Lease Name:

Lessor: Deines Unit
Lessee: Kelly B. Deines and Donna Deines, his wife
Date: Palomino Petroleum, Inc.
Book: October 19, 2009
Page: 160

128

Extensions recorded in Book 174, Page 80; Book 185, Page 432

Affidavit recorded in Book 192, Page 44

Insofar and only insofar as said lease covers a tract of land in the Northwest Quarter (NW/4) of Section 17, Township 15 South, Range 25 West, Trego County, Kansas more specifically described on attached Exhibit E

Legal Description:

Lease Name:

Lessor: Deines Unit
Lessee: Coralee Thornburg and Wallie Allen Thornburg, Trustees of the Coralee Thornburg Trust dated 3-28-97
Date: Palomino Petroleum, Inc.
Book: December 10, 2012
Page: 185

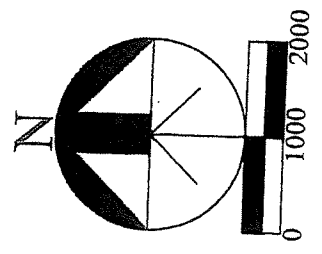
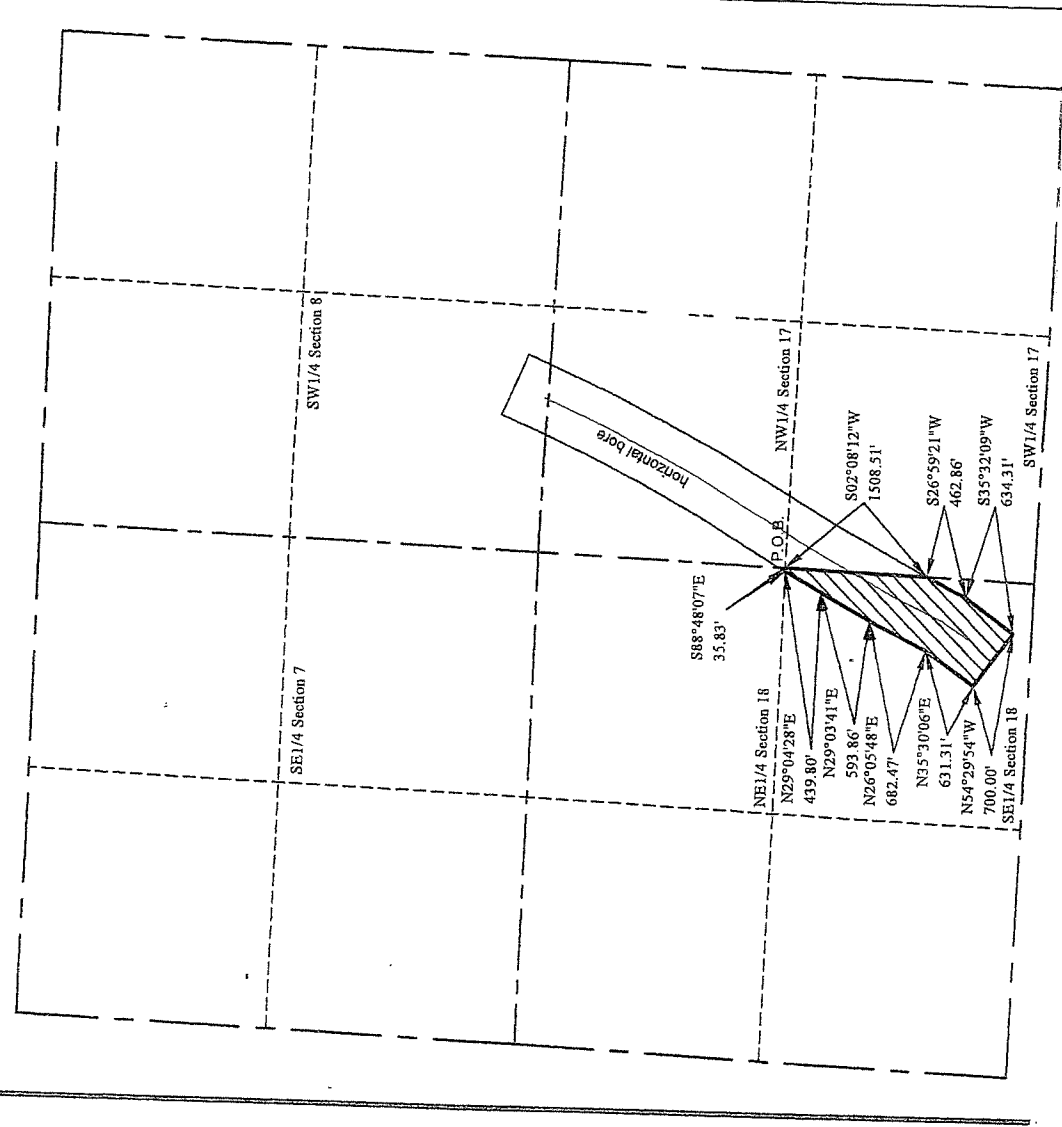
479

Insofar and only insofar as said lease covers a tract of land in the South Half of the Southwest Quarter (S/2 SW/4) of Section 8, Township 15 South, Range 25 West, Trego County, Kansas more specifically described on attached Exhibit F

Legal Description:

EXHIBIT B

Unit Exhibit an Oil and Gas Unit in the SE1/4 of Section 18, Township 15 South, Range 25 West of the 6th P.M., Trego County, Kansas



NOTE: This is not a survey. This description and these dimensions are calculated from measurements reported by Schlumberger in their report dated 02-Mar-2018 titled Palomino Deines Unit #1 showing MWD to 9871' MD TD.

UNIT LEASE DESCRIPTION:

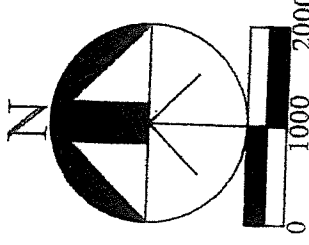
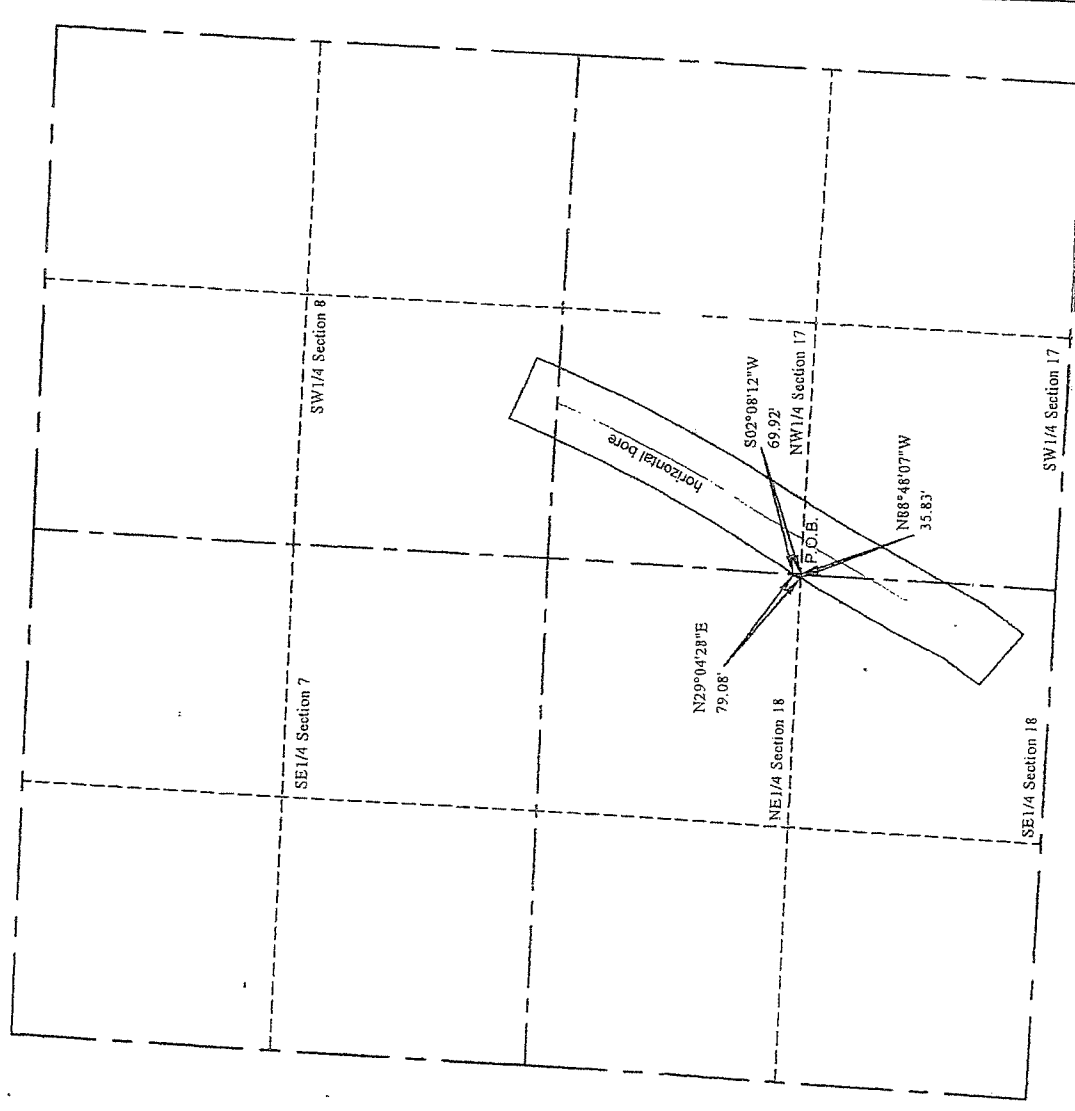
An Oil and Gas Unit being a portion of the Southeast 1/4 of Section 18, Township 15 South, Range 25 West of the 6th P.M., Trego County, Kansas, more particularly described as:

Beginning at the East 1/4 corner of Section 18, thence along the east line of said Southeast 1/4 S02°08'12"W 1508.51 feet, thence S26°59'21"W 462.86 feet, thence S35°32'09"W 634.31 feet, thence N54°29'54"W 700.00 feet, thence N35°30'06"E 631.31 feet, thence N26°05'48"E 682.47 feet, thence N29°03'41"E 593.86 feet, thence N29°04'28"E 439.80 feet to the north line of said Southeast 1/4, Beginning.

Said Unit Lease contains 28.430 acres.

EXHIBIT C

Unit Exhibit an Oil and Gas Unit in the NE1/4 of Section 18, Township 15 South, Range 25 West of the 6th P.M., Trego County, Kansas



NOTE: This is not a survey. This description and these dimensions are calculated from measurements reported by Schlumberger in their report dated 02-Mar-2018 titled Palomino Deines Unit #1 showing MWD to 9871' MD TD.

UNIT LEASE DESCRIPTION:

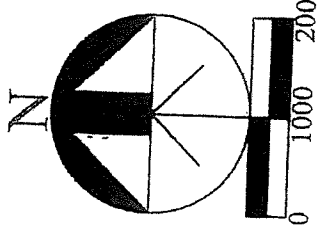
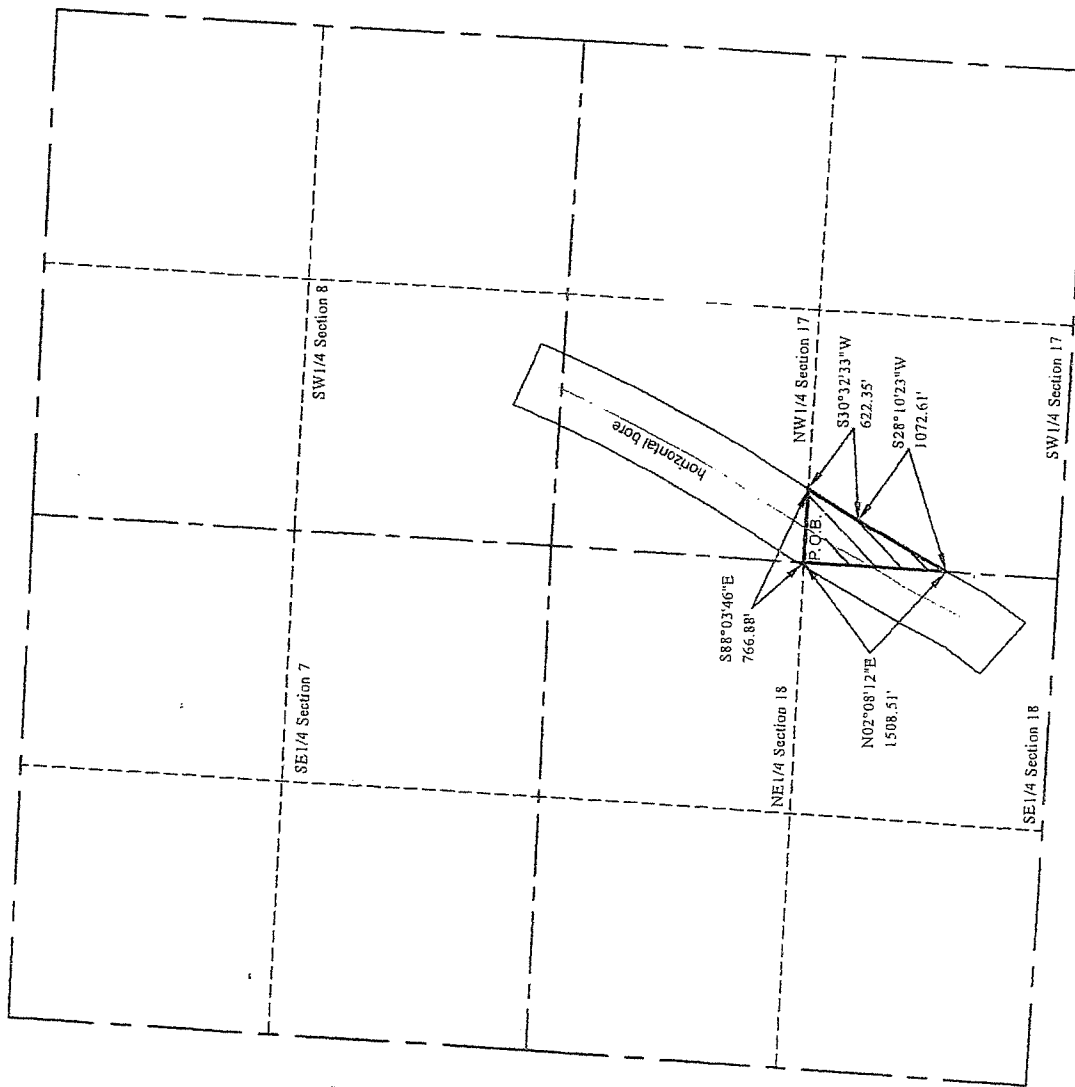
An Oil and Gas Unit being a portion of the Northeast 1/4 of Section 18, Township 15 South, Range 25 West of the 6th P.M., Trego County, Kansas, more particularly described as:

Beginning at the East 1/4 corner of Section 18, thence along the south line of the Northeast 1/4 of said Section 18 N88°48'07\"/>

Said Unit Lease contains 0.029 acres.

EXHIBIT D

Unit Exhibit an Oil and Gas Unit in the SW1/4-of Section 17, Township 15 South, Range 25 West of the 6th P.M., Trego County, Kansas

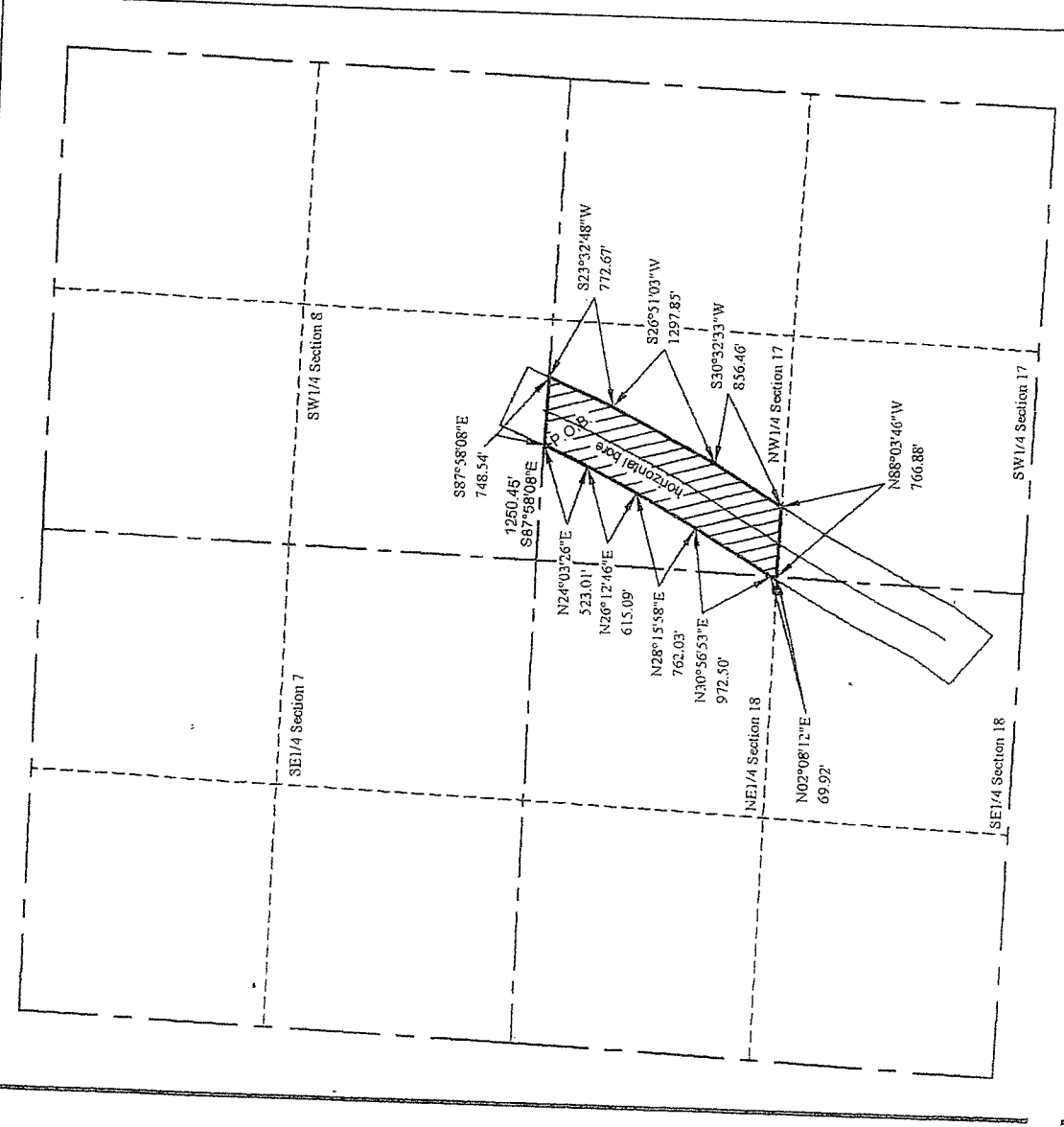


NOTE: This is not a survey. This description and these dimensions are calculated from measurements reported by Schlumberger in their report dated 02-Mar-2018 titled Palomino Deines Unit #1 showing MWD to 9871' MD TD.

UNIT LEASE DESCRIPTION:
 An Oil and Gas Unit being a portion of the Southwest 1/4 of Section 17, Township 15 South, Range 25 West of the 6th P.M., Trego County, Kansas, more particularly described as:
 Beginning at the West 1/4 corner of Section 17,
 thence along the north line of the Southwest 1/4 of said Section 17
 S88°03'46"E 766.88 feet,
 thence S30°32'33"W 622.35 feet,
 thence S28°10'23"W 1072.61 feet to the west line of said Southwest 1/4,
 thence along said west line N02°08'12"E 1508.51 feet to the Point of Beginning.
 Said Unit Lease contains 12.962 acres.

EXHIBIT E

Unit Exhibit an Oil and Gas Unit in the NW¹/₄ of Section 17, Township 15 South, Range 25 West of the 6th P.M., Trego County, Kansas



NOTE: This is not a survey
This description and these
dimensions are calculated fr
measurements reported by
Schlumberger in their report
dated 02-Mar-2018 titled
Palomino Deines Unit #1
showing MWD to 9871' MD
TD.

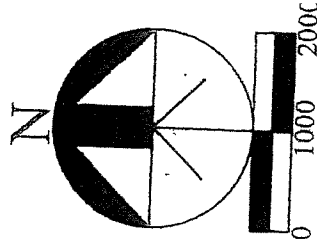
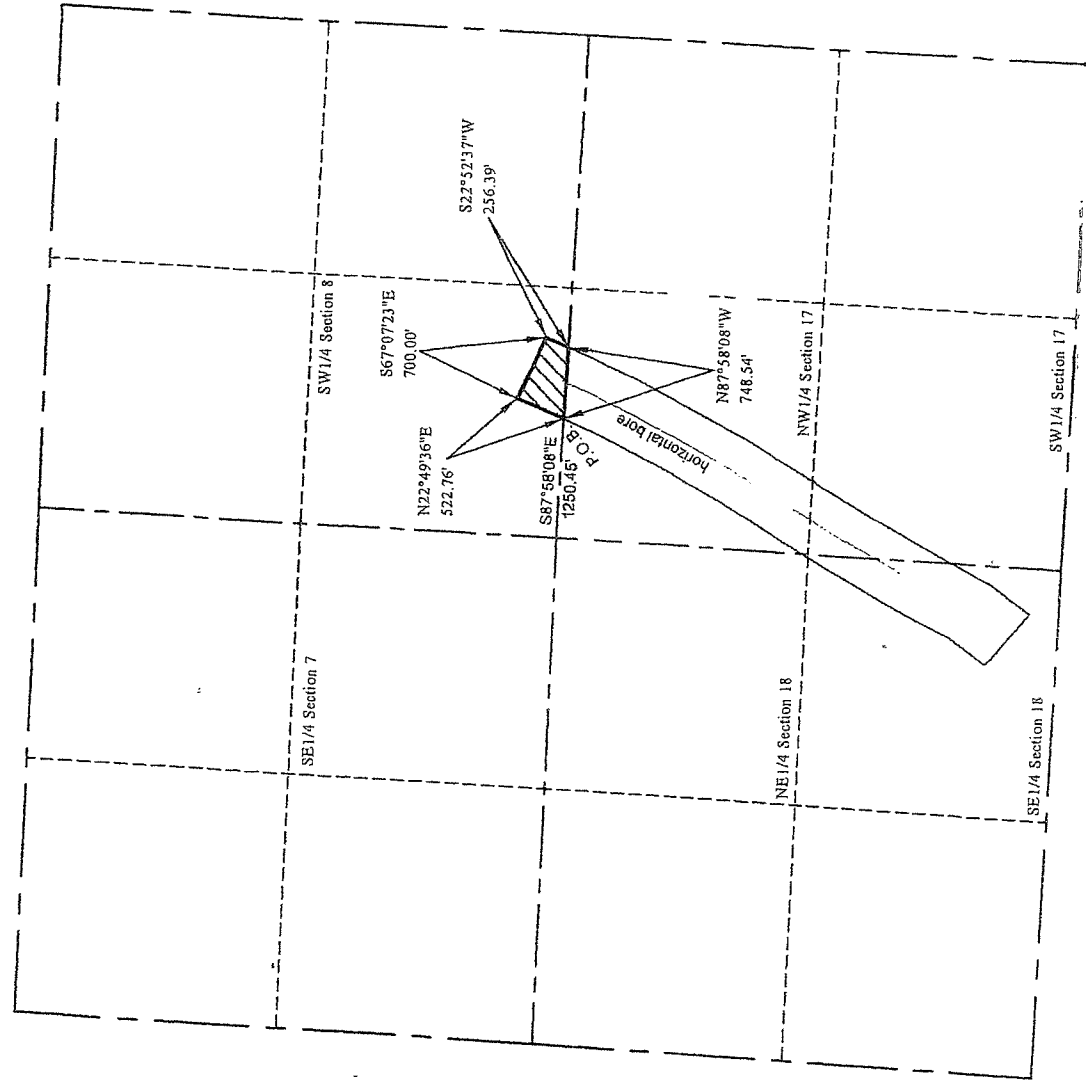
UNIT LEASE DESCRIPTION:

An Oil and Gas Unit being a portion of the Northwest 1/4 of Section 17, Township 15 South, Range 25 West of the 6th P.M., Trego County, Kansas, more particularly described as:

Commencing at the Northwest corner of Section 17, thence along the north line of said Section 17 S87°58'08"E 1250.45 feet to the Point of Beginning,
thence continuing along said north line S87°58'08"E 748.54 feet,
thence S23°32'48"W 772.67 feet,
thence S26°51'03"W 1297.85 feet,
thence S30°32'33"W 856.46 feet to the south line of said Northwest 1/4,
thence along said south line N88°03'46"W 766.88 feet to the southwest corner of said Northwest 1/4,
thence along the west line of said Northwest 1/4 N02°08'12"E 69.92 feet,
thence N30°56'53"E 972.50 feet,
thence N28°15'58"E 762.03 feet,
thence N26°12'46"E 615.09 feet,
thence N24°03'26"E 523.01 feet to the Point of Beginning.
Said Unit Lease contains 47.159 acres.

EXHIBIT F

Unit Exhibit an Oil and Gas Unit in the SW1/4 of Section 8, Township 15 South, Range 25 West of the 6th P.M., Trego County, Kansas



NOTE: This is not a survey. This description and these dimensions are calculated from measurements reported by Schlumberger in their report dated 02-Mar-2018 titled Palomino Deines Unit #1 showing MWD to 9871' MD TD.

UNIT LEASE DESCRIPTION:

An Oil and Gas Unit being a portion of the Southwest 1/4 of Section 8, Township 15 South, Range 25 West of the 6th P.M., Trego County, Kansas, more particularly described as:

Commencing at the Southwest corner of Section 8, thence along the south line of said Section 8 S87°58'08\"/>

thence N22°49'36\"/>

thence S67°07'23\"/>

thence S22°52'37\"/>

thence along said south line N87°58'08\"/>

Beginning.


Said Unit Lease contains 6.259 acres.

Book: 221 Page: 153

Receipt #: 16402
Pages Recorded: 9

Total Fees: \$157.00

Date Recorded: 1/11/2019 8:55:00 AM
Brenda L. Brock



Deines Unit

ASSIGNMENT OF OIL AND GAS LEASES

KNOW ALL MEN BY THESE PRESENTS:

That the undersigned,

BD ALINN, L.L.C.

hereinafter called Assignor, for and in consideration of One Dollar (\$1.00), the receipt whereof is hereby acknowledged, does hereby sell, assign, transfer and set over unto

MULL DRILLING COMPANY, INC.

hereinafter called Assignee, all of Assignor's right, title and interest in and to the oil and gas lease(s) described in Exhibit "A" together with the rights incident thereto and the personal property thereon, appurtenant thereto, or used or obtained in connection therewith.

This Assignment is made without warranty of title, express or implied. This Assignment is limited to working interest only in and to the oil and gas lease(s) described in Exhibit "A".

This Assignment is subject to its proportionate share of overriding royalty interest of record.

This Assignment is subject to the terms of that certain Declaration of Pooling as recorded in Book 217, Page 415 in the office of the Register of Deeds, Trego County, Kansas.

All of the provisions of this Assignment shall be available to and binding upon the respective heirs, executors, administrators, successors, and assigns of the Assignor and Assignee herein.

This Assignment shall be effective January 1, 2019.

EXECUTED this 21 day of December, 2018.

BD ALINN, L.L.C.

By: *Robert A. Schreiber*
Robert A. Schreiber, Manager

STATE OF KANSAS)
) SS
COUNTY OF Barton)

The foregoing instrument was acknowledged before me, a Notary Public, on this 21 day of December, 2018, by ROBERT A. SCHREIBER, Manager of BD Alinn, L.L.C.

My appointment expires: 6-17-21

Janice R. Leiker
Notary Public




EXHIBIT "A"

Lease Name:

Deines Unit

Lessor:

E. Jay Deines and Donalea Deines, his wife

Lessee:

Palomino Petroleum Inc.

Date:

October 19, 2009

Book:

160

Page:

125

Extensions recorded in Book 174, Page 78; Book 185, Page 434;
Book 197, Page 66; Book 214, Page 343

Option to Extend Affidavit recorded in Book 192, Page 43

Amendment recorded in Book 215, Page 201

Insofar and only insofar as said lease covers a tract of land in the East
Half of the Southeast Quarter (E/2 SE/4) in Section 18, Township 15
South, Range 25 West, Trego County, Kansas, more specifically
described on attached Exhibit B

Legal Description:

Lease Name:

Deines Unit

Lessor:

Dan S. Deines and Linda E. Deines, his wife, as Trustees of the

Dan S. Deines and Linda E. Deines Trust dated 8-26-2004

Lessee:

Palomino Petroleum, Inc.

Date:

October 19, 2009

Book:

160

Page:

131

Extensions recorded in Book 174, Page 82; Book 185, Page 433
Book 197, Page 159; Book 214, Page 344

Option to Extend Affidavit recorded in Book 192, Page 42

Amendment recorded in Book 215, Page 156

Insofar and only insofar as said lease covers a tract of land in the East
Half of the Southeast Quarter (E/2 SE/4) in Section 18, Township 15
South, Range 25 West, Trego County, Kansas, more specifically
described on attached Exhibit B

Legal Description:

Lease Name:

Deines Unit

Lessor:

Kelly B. Deines and Donna Deines, his wife

Lessee:

Palomino Petroleum, Inc.

Date:

October 19, 2009

Book:

160

Page:

128

Extensions recorded in Book 174, Page 80; Book 185, Page 432;
Book 197, Page 189; Book 214, Page 342

Option to Extend Affidavit recorded in Book 192, Page 44

Amendment recorded in Book 215, Page 150

Insofar and only insofar as said lease covers a tract of land in the East
Half of the Southeast Quarter (E/2 SE/4) in Section 18, Township 15
South, Range 25 West, Trego County, Kansas, more specifically
described on attached Exhibit B

Legal Description:

Lease Name:

Deines Unit

Lessor:

Gwendolyn C. Salmans, individually and as Attorney-in-Fact for Duane
W. Stutz and Marguerite P. Stutz and William Robert Stutz, Sr.,
individually and as Attorney-in-Fact for Duane W. Stutz and Marguerite
P. Stutz

Lessee:

Palomino Petroleum, Inc.

Date:

December 28, 2006

Book:

143

Page:

737

Extension recorded in Book 159, Page 705

Ratifications recorded in Book 144, Page 41; Book 185, Page 582
and Book 186, Page 313

Amendments recorded in Book 215, Page 652, Book 215, Page 653,
Book 215, Page 678

Insofar and only insofar as said lease covers a tract of land in the East
Half of the Northeast Quarter (E/2 NE/4) in Section 18-15S-25W, Trego
County, Kansas, more specifically described on attached Exhibit C

Legal Description:

Lease Name: Deines Unit
 Lessor: E. Jay Deines and Donalea Deines, his wife
 Lessee: Palomino Petroleum, Inc.
 Date: October 19, 2009
 Book: 160
 Page: 125
 Extensions recorded in Book 174, Page 78 and Book 185, Page 434
 Option to Extend Affidavit recorded in Book 192, Page 43
 Insofar and only insofar as said lease covers a tract of land in the
 Southwest Quarter (SW/4) of Section 17, Township 15 South, Range 25
 West, Trego County, Kansas more specifically described on attached
 Exhibit D

Legal Description:

Lease Name: Deines Unit
 Lessor: Dan S. Deines and Linda E. Deines, his wife, as Trustees of the
 Dan S. Deines and Linda E. Deines Trust dated 8-26-2004
 Lessee: Palomino Petroleum, Inc.
 Date: October 19, 2009
 Book: 160
 Page: 131
 Extensions recorded in Book 174, Page 82 and Book 185, Page 433
 Option to Extend Affidavit recorded in Book 192, Page 42
 Insofar and only insofar as said lease covers a tract of land in the
 Southwest Quarter (SW/4) of Section 17, Township 15 South, Range 25
 West, Trego County, Kansas more specifically described on attached
 Exhibit D

Legal Description:

Lease Name: Deines Unit
 Lessor: Kelly B. Deines and Donna Deines, his wife
 Lessee: Palomino Petroleum, Inc.
 Date: October 19, 2009
 Book: 160
 Page: 128
 Extensions recorded in Book 174, Page 80 and Book 185, Page 432
 Option to Extend Affidavit recorded in Book 192, Page 44
 Insofar and only insofar as said lease covers a tract of land in the
 Southwest Quarter (SW/4) of Section 17, Township 15 South, Range 25
 West, Trego County, Kansas more specifically described on attached
 Exhibit D

Legal Description:

Lease Name: Deines Unit
 Lessor: Dan S. Deines and Linda E. Deines, his wife, as Trustees of the
 Dan S. Deines and Linda E. Deines Trust dated 8-26-2004
 Lessee: Palomino Petroleum, Inc.
 Date: October 19, 2009
 Book: 160
 Page: 131
 Extensions recorded in Book 174, Page 82; Book 185, Page 433
 Affidavit recorded in Book 192, Page 42
 Insofar and only insofar as said lease covers a tract of land in the
 Northwest Quarter (NW/4) of Section 17, Township 15 South, Range 25
 West, Trego County, Kansas more specifically described on attached
 Exhibit E

Legal Description:

Lease Name: Deines Unit
 Lessor: E. Jay Deines and Donalea Deines, his wife
 Lessee: Palomino Petroleum, Inc.
 Date: October 19, 2009
 Book: 160
 Page: 125
 Extensions recorded in Book 174, Page 78; Book 185, Page 434
 Affidavit recorded in Book 192, Page 43
 Insofar and only insofar as said lease covers a tract of land in the
 Northwest Quarter (NW/4) of Section 17, Township 15 South, Range 25
 West, Trego County, Kansas more specifically described on attached
 Exhibit E

Legal Description:

Lease Name:

Lessor: Kelly B. Deines and Donna Deines, his wife
Lessee: Palomino Petroleum, Inc.
Date: October 19, 2009
Book: 160
Page: 128

Deines Unit

Extensions recorded in Book 174, Page 80; Book 185, Page 432
Affidavit recorded in Book 192, Page 44
Insofar and only insofar as said lease covers a tract of land in the Northwest Quarter (NW/4) of Section 17, Township 15 South, Range 25 West, Trego County, Kansas more specifically described on attached Exhibit E

Legal Description:

Lease Name:

Lessor: Coralee Thornburg and Wallie Allen Thornburg, Trustees of the Coralee Thornburg Trust dated 3-28-97
Lessee: Palomino Petroleum, Inc.
Date: December 10, 2012
Book: 185
Page: 479

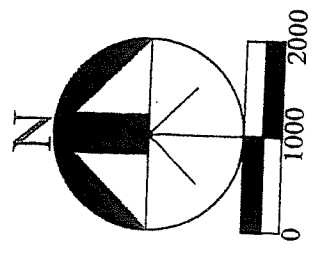
Deines Unit

Insofar and only insofar as said lease covers a tract of land in the South Half of the Southwest Quarter (S/2 SW/4) of Section 8, Township 15 South, Range 25 West, Trego County, Kansas more specifically described on attached Exhibit F

Legal Description:

EXHIBIT B

Unit Exhibit an Oil and Gas Unit in the SE1/4 of Section 18, Township 15 South, Range 25 West of the 6th P.M., Trego County, Kansas



NOTE: This is not a survey. This description and these dimensions are calculated from measurements reported by Schlumberger in their report dated 02-Mar-2018 titled Palomino Deines Unit #1 showing MWD to 9871' MD TD.

UNIT LEASE DESCRIPTION:

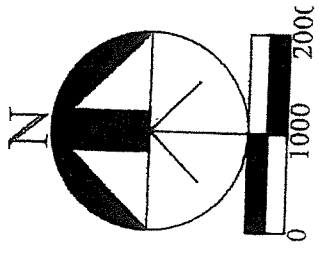
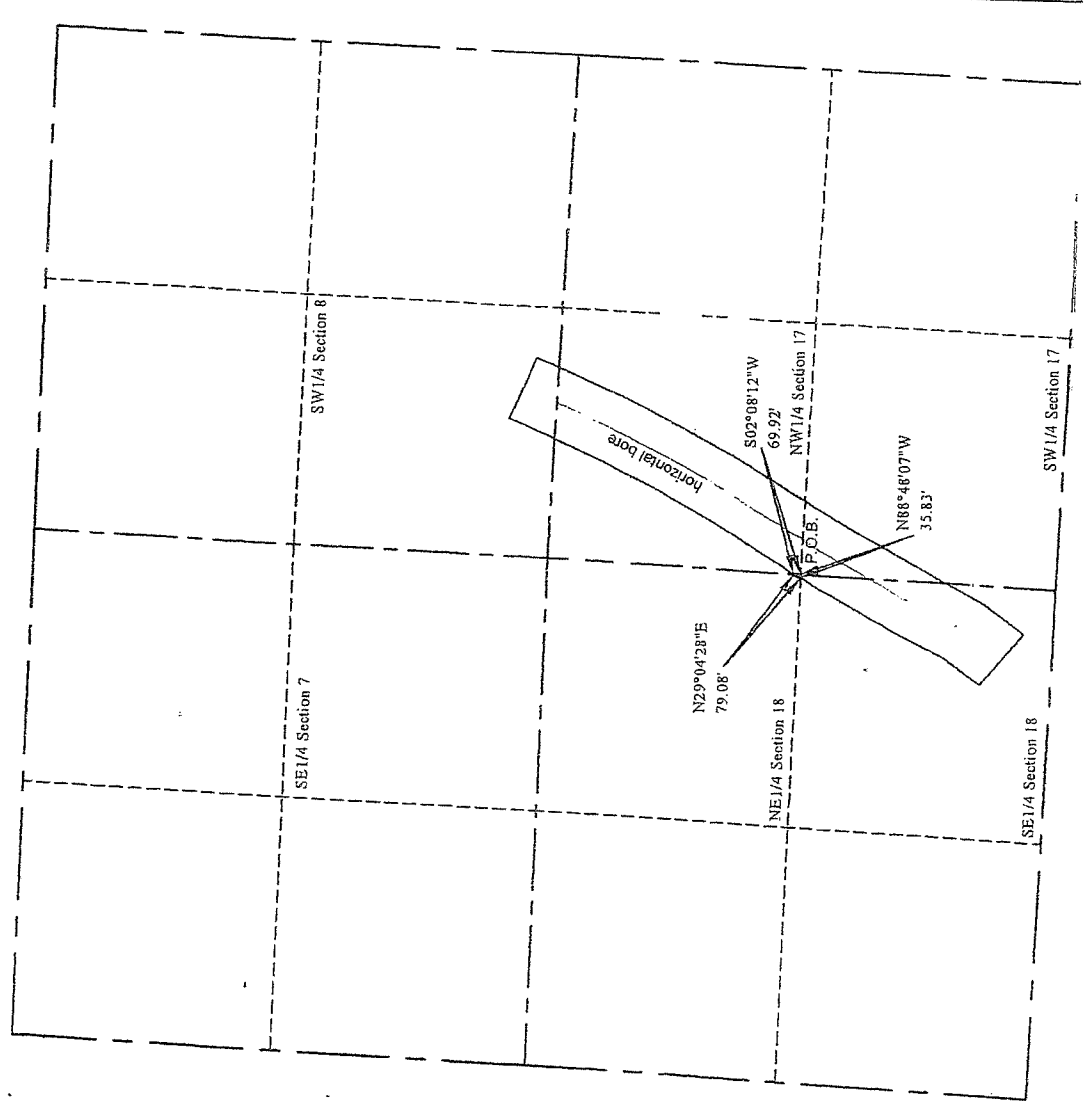
An Oil and Gas Unit being a portion of the Southeast 1/4 of Section 18, Township 15 South, Range 25 West of the 6th P.M., Trego County, Kansas, more particularly described as:

Beginning at the East 1/4 corner of Section 18, thence along the east line of said Southeast 1/4 S02°08'12"W 1508.51 feet, thence S26°59'21"W 462.86 feet, thence S35°32'09"W 634.31 feet, thence N54°29'54"W 700.00 feet, thence N35°30'06"E 631.31 feet, thence N26°05'48"E 682.47 feet, thence N29°03'41"E 593.86 feet, thence N29°04'28"E 439.80 feet to the north line of said Southeast 1/4, thence along said north line S88°48'07"E 35.83 feet to the Point of Beginning.

Said Unit Lease contains 28.430 acres.

EXHIBIT C

Unit Exhibit an Oil and Gas Unit in the NE1/4 of Section 18, Township 15 South, Range 25 West of the 6th P.M., Trego County, Kansas



NOTE: This is not a survey. This description and these dimensions are calculated from measurements reported by Schlumberger in their report dated 02-Mar-2018 titled Palomino Deines Unit #1 showing MWD to 9871' MD TD.

UNIT LEASE DESCRIPTION:

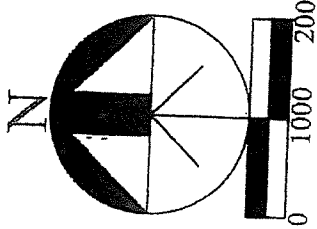
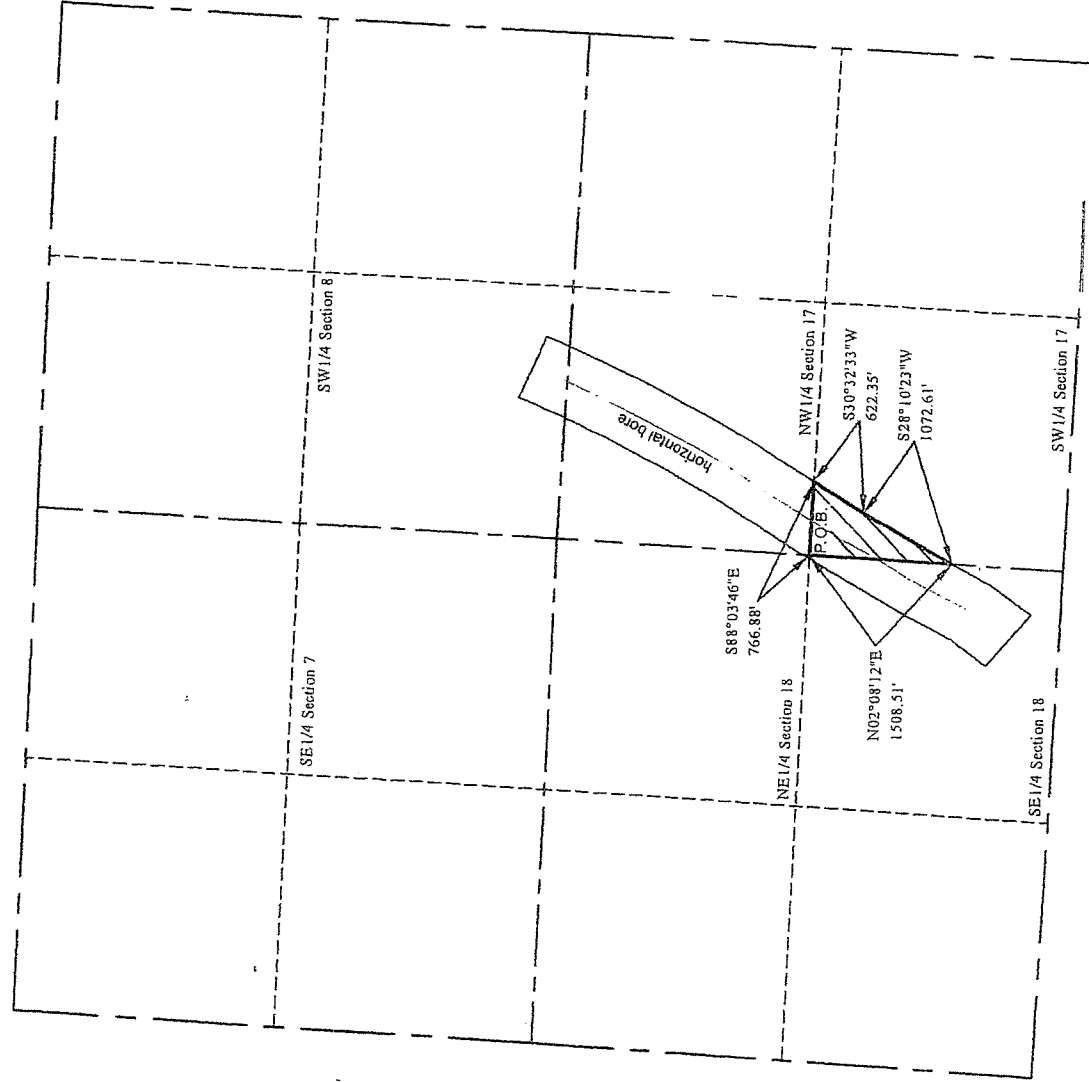
An Oil and Gas Unit being a portion of the Northeast 1/4 of Section 18, Township 15 South, Range 25 West of the 6th P.M., Trego County, Kansas, more particularly described as:

Beginning at the East 1/4 corner of Section 18, thence along the south line of the Northeast 1/4 of said Section 18 N88°48'07\"/>

Said Unit Lease contains 0.029 acres.

EXHIBIT D

Unit Exhibit an Oil and Gas Unit in the SW1/4-of Section 17, Township 15 South, Range 25 West of the 6th P.M., Trego County, Kansas



NOTE: This is not a survey. This description and these dimensions are calculated from measurements reported by Schlumberger in their report dated 02-Mar-2018 titled Palomino Deines Unit #1 showing MWD to 9871' MD TD.

UNIT LEASE DESCRIPTION:

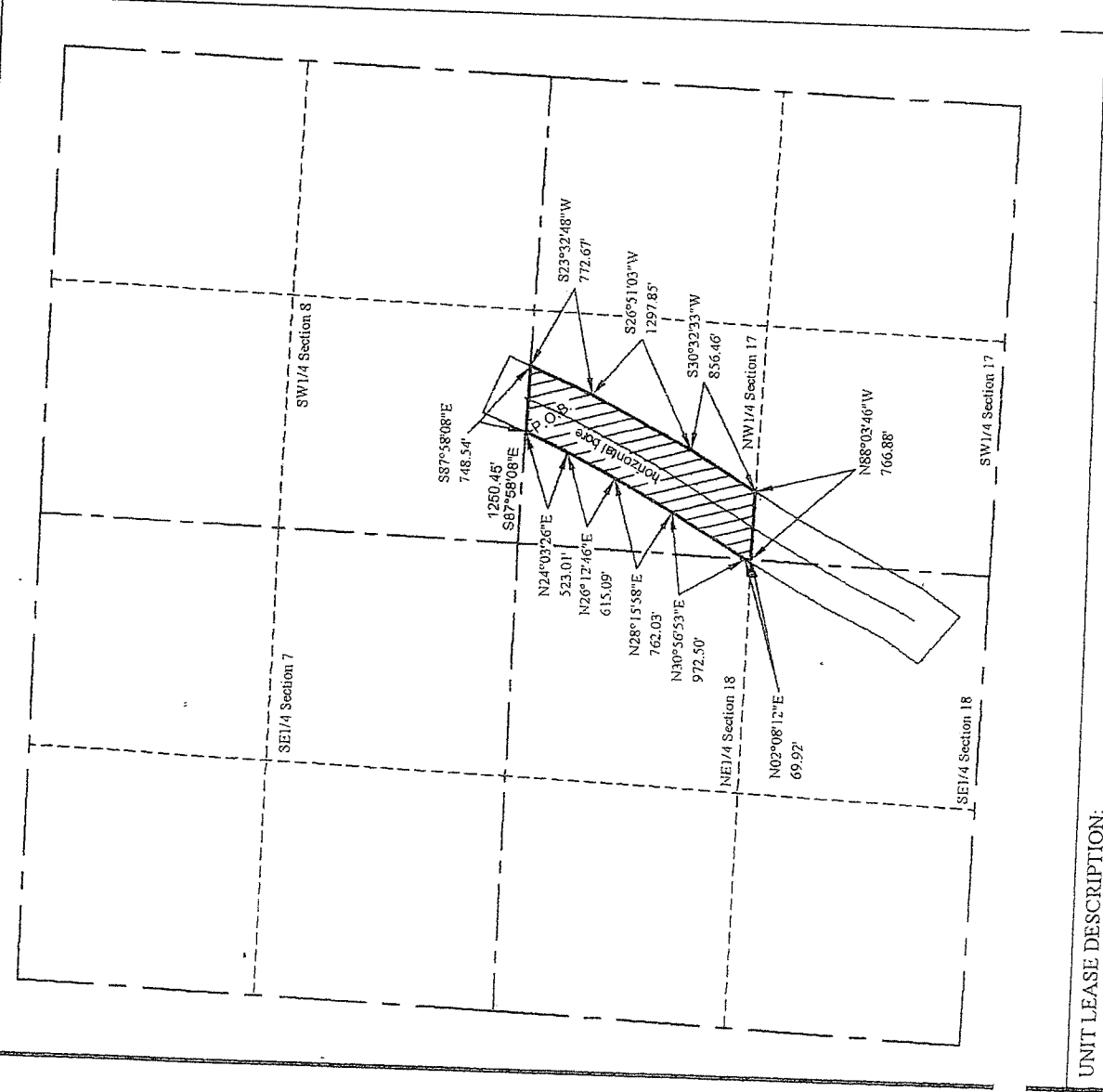
An Oil and Gas Unit being a portion of the Southwest 1/4 of Section 17, Township 15 South, Range 25 West of the 6th P.M., Trego County, Kansas, more particularly described as:

Beginning at the West 1/4 corner of Section 17,
 thence along the north line of the Southwest 1/4 of said Section 17
 S88°03'46"E 766.88 feet,
 thence S30°32'33"W 622.35 feet,
 thence S28°10'23"W 1072.61 feet to the west line of said Southwest 1/4,
 thence along said west line N02°08'12"E 1508.51 feet to the Point of Beginning.

Said Unit Lease contains 12.962 acres.

EXHIBIT E

Unit Exhibit an Oil and Gas Unit in the NW1/4 of Section 17, Township 15 South, Range 25 West of the 6th P.M., Trego County, Kansas



NOTE: This is not a survey. This description and these dimensions are calculated from measurements reported by Schlumberger in their report dated 02-Mar-2018 titled Palomino Deines Unit #1 showing MWD to 9871' MD TD.

UNIT LEASE DESCRIPTION:

An Oil and Gas Unit being a portion of the Northwest 1/4 of Section 17, Township 15 South, Range 25 West of the 6th P.M., Trego County, Kansas, more particularly described as:

Commencing at the Northwest corner of Section 17, thence along the north line of said Section 17 S87°58'08"E 1250.45 feet to the Point of Beginning,

thence continuing along said north line S87°58'08"E 748.54 feet, thence S23°32'48"W 772.67 feet,

thence S26°51'03"W 1297.85 feet,

thence S30°32'33"W 856.46 feet to the south line of said Northwest 1/4,

thence along said south line N88°03'46"W 766.88 feet to the southwest corner of said Northwest 1/4,

thence along the west line of said Northwest 1/4 N02°08'12"E 69.92 feet,

thence N30°56'53"E 972.50 feet,

thence N28°15'58"E 762.03 feet,

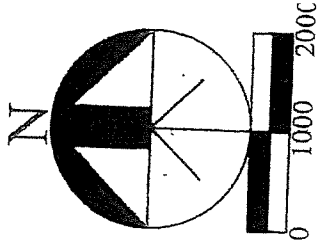
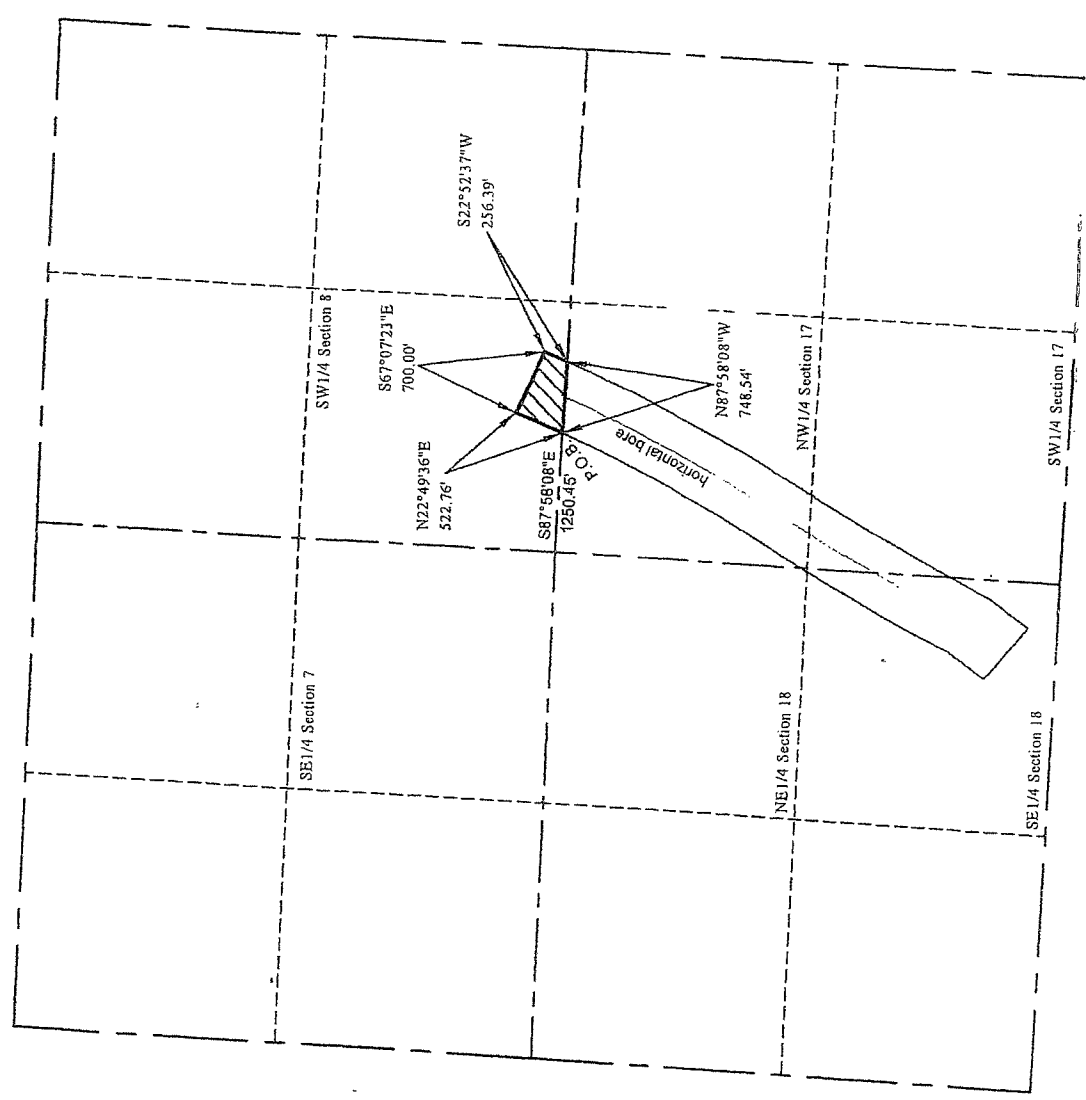
thence N26°12'46"E 615.09 feet,

thence N24°03'26"E 523.01 feet to the Point of Beginning.

Said Unit Lease contains 47.159 acres.

EXHIBIT F

Unit Exhibit an Oil and Gas Unit in the SW1/4 of Section 8, Township 15 South, Range 25 West of the 6th P.M., Trego County, Kansas



NOTE: This is not a survey. This description and these dimensions are calculated from measurements reported by Schilumberger in their report dated 02-Mar-2018 titled Palomino Deines Unit #1 showing MWD to 9871 MD TD.

UNIT LEASE DESCRIPTION:

An Oil and Gas Unit being a portion of the Southwest 1/4 of Section 8, Township 15 South, Range 25 West of the 6th P.M., Trego County, Kansas, more particularly described as:

Commencing at the Southwest corner of Section 8, thence along the south line of said Section 8 S87°58'08"E 1250.45 feet to the Point of Beginning.


thence N22°49'36"E 522.76 feet,

thence S67°07'23"E 700.00 feet,

thence S22°52'37"W 256.39 feet to the south line of said Section 8,

thence along said south line N87°58'08"W 748.54 feet to the Point of Beginning.

Said Unit Lease contains 6.259 acres.



Sandra D. Brock
Date Recorded: 1/11/2019 8:55:00 AM

Deines Unit

ASSIGNMENT OF OIL AND GAS LEASES

KNOW ALL MEN BY THESE PRESENTS:

That the undersigned,

WATCHOU ENTERPRISES, L.L.C.

hereinafter called Assignor, for and in consideration of One Dollar (\$1.00), the receipt whereof is hereby acknowledged, does hereby sell, assign, transfer and set over unto

MULL DRILLING COMPANY, INC.

hereinafter called Assignee, all of Assignor's right, title and interest in and to the oil and gas lease(s) described in Exhibit "A" together with the rights incident thereto and the personal property thereon, appurtenant thereto, or used or obtained in connection therewith.

This Assignment is made without warranty of title, express or implied. This Assignment is limited to working interest only in and to the oil and gas lease(s) described in Exhibit "A".

This Assignment is subject to its proportionate share of overriding royalty interest of record.

All of the provisions of this Assignment shall be available to and binding upon the respective heirs, executors, administrators, successors, and assigns of the Assignor and Assignee herein.

This Assignment shall be effective January 1, 2019.

EXECUTED this 28th day of December, 2018.

WATCHOU ENTERPRISES, L.L.C.

By: *Klee Robert Watchous*
Klee Robert Watchous, Manager

STATE OF KANSAS)
) SS
COUNTY OF HARVEY)

The foregoing instrument was acknowledged before me, a Notary Public, on this 28th day of December, 2018, by KLEE ROBERT WATCHOU, Manager of Watchous Enterprises, L.L.C.

My appointment expires: August 27, 2021

Karla K. Eilert
Notary Public
Karla K. Eilert



EXHIBIT "A"

<p>Lease Name: Lessor: Lessee: Date: Book: Page:</p>	<p>Deines Unit E. Jay Deines and Donalea Deines, his wife Palomino Petroleum Inc. October 19, 2009 160 125 Extensions recorded in Book 174, Page 78; Book 185, Page 434; Book 197, Page 66; Book 214, Page 343 Option to Extend Affidavit recorded in Book 192, Page 43 Amendment recorded in Book 215, Page 201 Insofar and only insofar as said lease covers a tract of land in the East Half of the Southeast Quarter (E/2 SE/4) in Section 18, Township 15 South, Range 25 West, Trego County, Kansas, more specifically described on attached Exhibit B</p>
<p>Legal Description:</p>	<p>Insofar and only insofar as said lease covers a tract of land in the East Half of the Southeast Quarter (E/2 SE/4) in Section 18, Township 15 South, Range 25 West, Trego County, Kansas, more specifically described on attached Exhibit B</p>
<p>Lease Name: Lessor: Lessee: Date: Book: Page:</p>	<p>Deines Unit Dan S. Deines and Linda E. Deines, his wife, as Trustees of the Dan S. Deines and Linda E. Deines Trust dated 8-26-2004 Palomino Petroleum, Inc. October 19, 2009 160 131 Extensions recorded in Book 174, Page 82; Book 185, Page 433 Book 197, Page 159; Book 214, Page 344 Option to Extend Affidavit recorded in Book 192, Page 42 Amendment recorded in Book 215, Page 156 Insofar and only insofar as said lease covers a tract of land in the East Half of the Southeast Quarter (E/2 SE/4) in Section 18, Township 15 South, Range 25 West, Trego County, Kansas, more specifically described on attached Exhibit B</p>
<p>Legal Description:</p>	<p>Insofar and only insofar as said lease covers a tract of land in the East Half of the Southeast Quarter (E/2 SE/4) in Section 18, Township 15 South, Range 25 West, Trego County, Kansas, more specifically described on attached Exhibit B</p>
<p>Lease Name: Lessor: Lessee: Date: Book: Page:</p>	<p>Deines Unit Kelly B. Deines and Donna Deines, his wife Palomino Petroleum, Inc. October 19, 2009 160 128 Extensions recorded in Book 174, Page 80; Book 185, Page 432; Book 197, Page 189; Book 214, Page 342 Option to Extend Affidavit recorded in Book 192, Page 44 Amendment recorded in Book 215, Page 150 Insofar and only insofar as said lease covers a tract of land in the East Half of the Southeast Quarter (E/2 SE/4) in Section 18, Township 15 South, Range 25 West, Trego County, Kansas, more specifically described on attached Exhibit B</p>
<p>Legal Description:</p>	<p>Insofar and only insofar as said lease covers a tract of land in the East Half of the Southeast Quarter (E/2 SE/4) in Section 18, Township 15 South, Range 25 West, Trego County, Kansas, more specifically described on attached Exhibit B</p>
<p>Lease Name: Lessor: Lessee: Date: Book: Page:</p>	<p>Deines Unit Gwendolyn C. Salmans, individually and as Attorney-in-Fact for Duane W. Stutz and Marguerite P. Stutz and William Robert Stutz, Sr., individually and as Attorney-in-Fact for Duane W. Stutz and Marguerite P. Stutz Palomino Petroleum, Inc. December 28, 2006 143 737 Extension recorded in Book 159, Page 705 Ratifications recorded in Book 144, Page 41; Book 185, Page 582 and Book 186, Page 313 Amendments recorded in Book 215, Page 652, Book 215, Page 653, Book 215, Page 678 Insofar and only insofar as said lease covers a tract of land in the East Half of the Northeast Quarter (E/2 NE/4) in Section 18-15S-25W, Trego County, Kansas, more specifically described on attached Exhibit C</p>
<p>Legal Description:</p>	<p>Insofar and only insofar as said lease covers a tract of land in the East Half of the Northeast Quarter (E/2 NE/4) in Section 18-15S-25W, Trego County, Kansas, more specifically described on attached Exhibit C</p>

Lease Name:	Deines Unit
Lessor:	E. Jay Deines and Donalea Deines, his wife
Lessee:	Palomino Petroleum, Inc.
Date:	October 19, 2009
Book:	160
Page:	125
Legal Description:	Extensions recorded in Book 174, Page 78 and Book 185, Page 434 Option to Extend Affidavit recorded in Book 192, Page 43 Insofar and only insofar as said lease covers a tract of land in the Southwest Quarter (SW/4) of Section 17, Township 15 South, Range 25 West, Trego County, Kansas more specifically described on attached Exhibit D
Lease Name:	Deines Unit
Lessor:	Dan S. Deines and Linda E. Deines, his wife, as Trustees of the Dan S. Deines and Linda E. Deines Trust dated 8-26-2004
Lessee:	Palomino Petroleum, Inc.
Date:	October 19, 2009
Book:	160
Page:	131
Legal Description:	Extensions recorded in Book 174, Page 82 and Book 185, Page 433 Option to Extend Affidavit recorded in Book 192, Page 42 Insofar and only insofar as said lease covers a tract of land in the Southwest Quarter (SW/4) of Section 17, Township 15 South, Range 25 West, Trego County, Kansas more specifically described on attached Exhibit D
Lease Name:	Deines Unit
Lessor:	Kelly B. Deines and Donna Deines, his wife
Lessee:	Palomino Petroleum, Inc.
Date:	October 19, 2009
Book:	160
Page:	128
Legal Description:	Extensions recorded in Book 174, Page 80 and Book 185, Page 432 Option to Extend Affidavit recorded in Book 192, Page 44 Insofar and only insofar as said lease covers a tract of land in the Southwest Quarter (SW/4) of Section 17, Township 15 South, Range 25 West, Trego County, Kansas more specifically described on attached Exhibit D
Lease Name:	Deines Unit
Lessor:	Dan S. Deines and Linda E. Deines, his wife, as Trustees of the Dan S. Deines and Linda E. Deines Trust dated 8-26-2004
Lessee:	Palomino Petroleum, Inc.
Date:	October 19, 2009
Book:	160
Page:	131
Legal Description:	Extensions recorded in Book 174, Page 82; Book 185, Page 433 Affidavit recorded in Book 192, Page 42 Insofar and only insofar as said lease covers a tract of land in the Northwest Quarter (NW/4) of Section 17, Township 15 South, Range 25 West, Trego County, Kansas more specifically described on attached Exhibit E
Lease Name:	Deines Unit
Lessor:	E. Jay Deines and Donalea Deines, his wife
Lessee:	Palomino Petroleum, Inc.
Date:	October 19, 2009
Book:	160
Page:	125
Legal Description:	Extensions recorded in Book 174, Page 78; Book 185, Page 434 Affidavit recorded in Book 192, Page 43 Insofar and only insofar as said lease covers a tract of land in the Northwest Quarter (NW/4) of Section 17, Township 15 South, Range 25 West, Trego County, Kansas more specifically described on attached Exhibit E

Lease Name:

Lessor: Deines Unit
Lessee: Kelly B. Deines and Donna Deines, his wife
Palomino Petroleum, Inc.
Date: October 19, 2009
Book: 160
Page: 128

Extensions recorded in Book 174, Page 80; Book 185, Page 432
Affidavit recorded in Book 192, Page 44

Insofar and only insofar as said lease covers a tract of land in the
Northwest Quarter (NW/4) of Section 17, Township 15 South, Range 25
West, Trego County, Kansas more specifically described on attached
Exhibit E

Legal Description:

Lease Name:

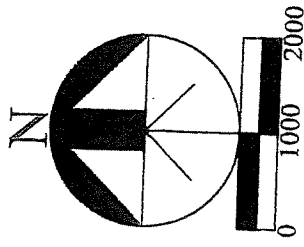
Lessor: Deines Unit
Coralee Thornburg and Wallie Allen Thornburg, Trustees of the Coralee
Thornburg Trust dated 3-28-97
Lessee: Palomino Petroleum, Inc.
Date: December 10, 2012
Book: 185
Page: 479

Insofar and only insofar as said lease covers a tract of land in the South
Half of the Southwest Quarter (S/2 SW/4) of Section 8, Township 15
South, Range 25 West, Trego County, Kansas more specifically
described on attached Exhibit F

Legal Description:

EXHIBIT B

Unit Exhibit an Oil and Gas Unit in the SE1/4 of Section 18, Township 15 South, Range 25 West of the 6th P.M., Trego County, Kansas



NOTE: This is not a survey. This description and these dimensions are calculated from measurements reported by Schlumberger in their report dated 02-Mar-2018 titled Palomino Deines Unit #1 showing MWD to 9871' MD TD.

UNIT LEASE DESCRIPTION:

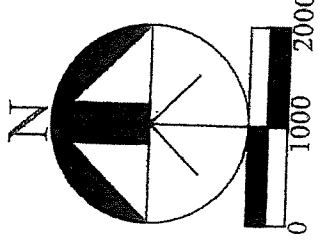
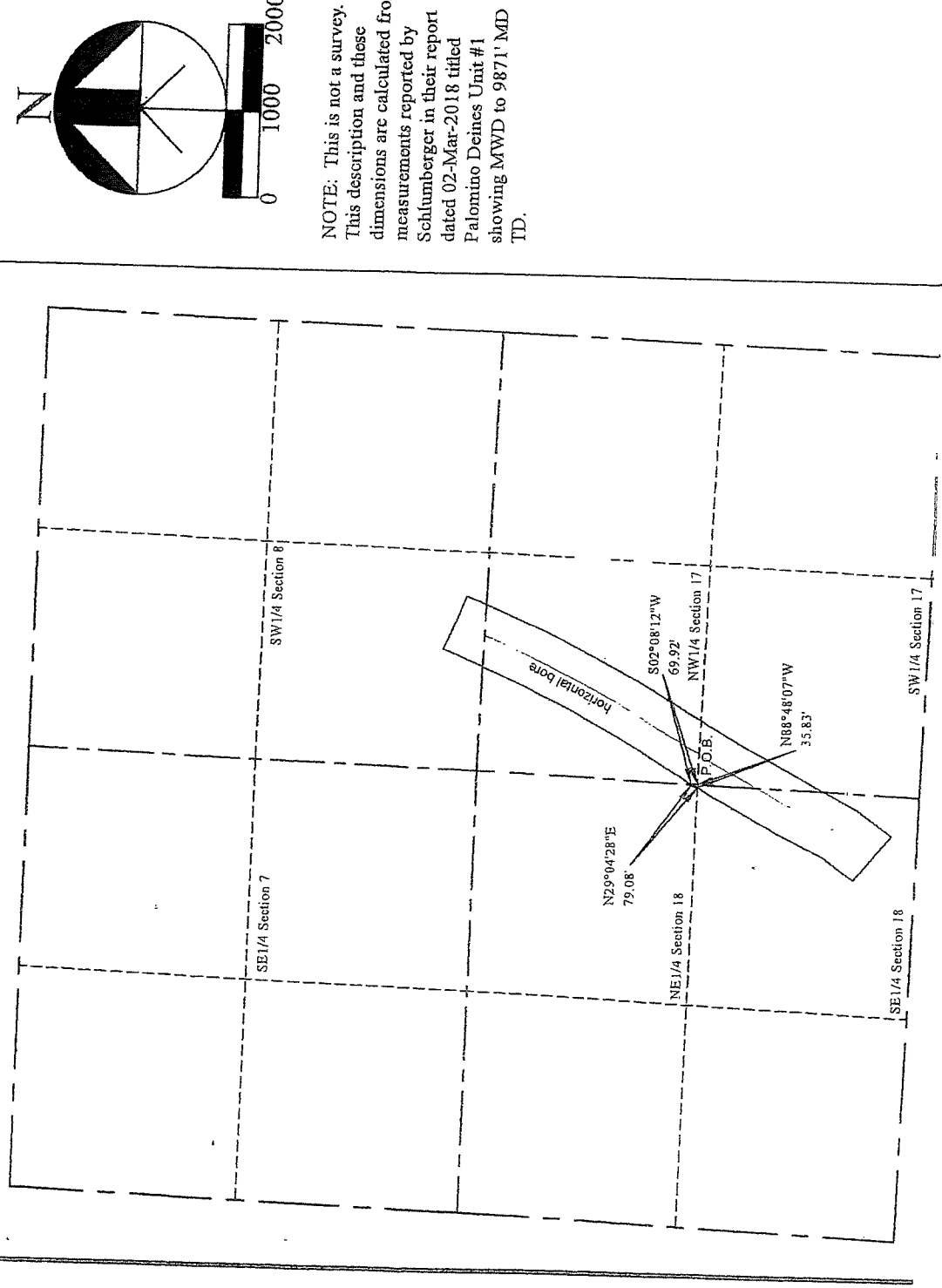
An Oil and Gas Unit being a portion of the Southeast 1/4 of Section 18, Township 15 South, Range 25 West of the 6th P.M., Trego County, Kansas, more particularly described as:

Beginning at the East 1/4 corner of Section 18, thence along the east line of said Southeast 1/4 S02°08'12"W 1508.51 feet, thence S26°59'21"W 462.86 feet, thence S35°32'09"W 634.31 feet, thence N54°29'54"W 700.00 feet, thence N35°30'06"E 631.31 feet, thence N26°05'48"E 682.47 feet, thence N29°03'41"E 593.86 feet, thence N29°04'28"E 439.80 feet to the north line of said Southeast 1/4, thence along said north line S88°48'07"E 35.83 feet to the Point of Beginning.

Said Unit Lease contains 28.430 acres.

EXHIBIT C

Unit Exhibit an Oil and Gas Unit in the NE1/4 of Section 18, Township 15 South, Range 25 West of the 6th P.M., Trego County, Kansas



NOTE: This is not a survey. This description and these dimensions are calculated from measurements reported by Schlumberger in their report dated 02-Mar-2018 titled Palomino Deines Unit #1 showing MWD to 9871' MD TD.

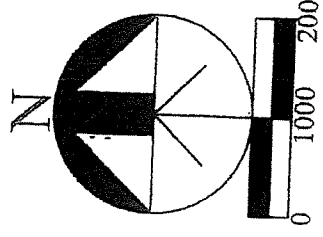
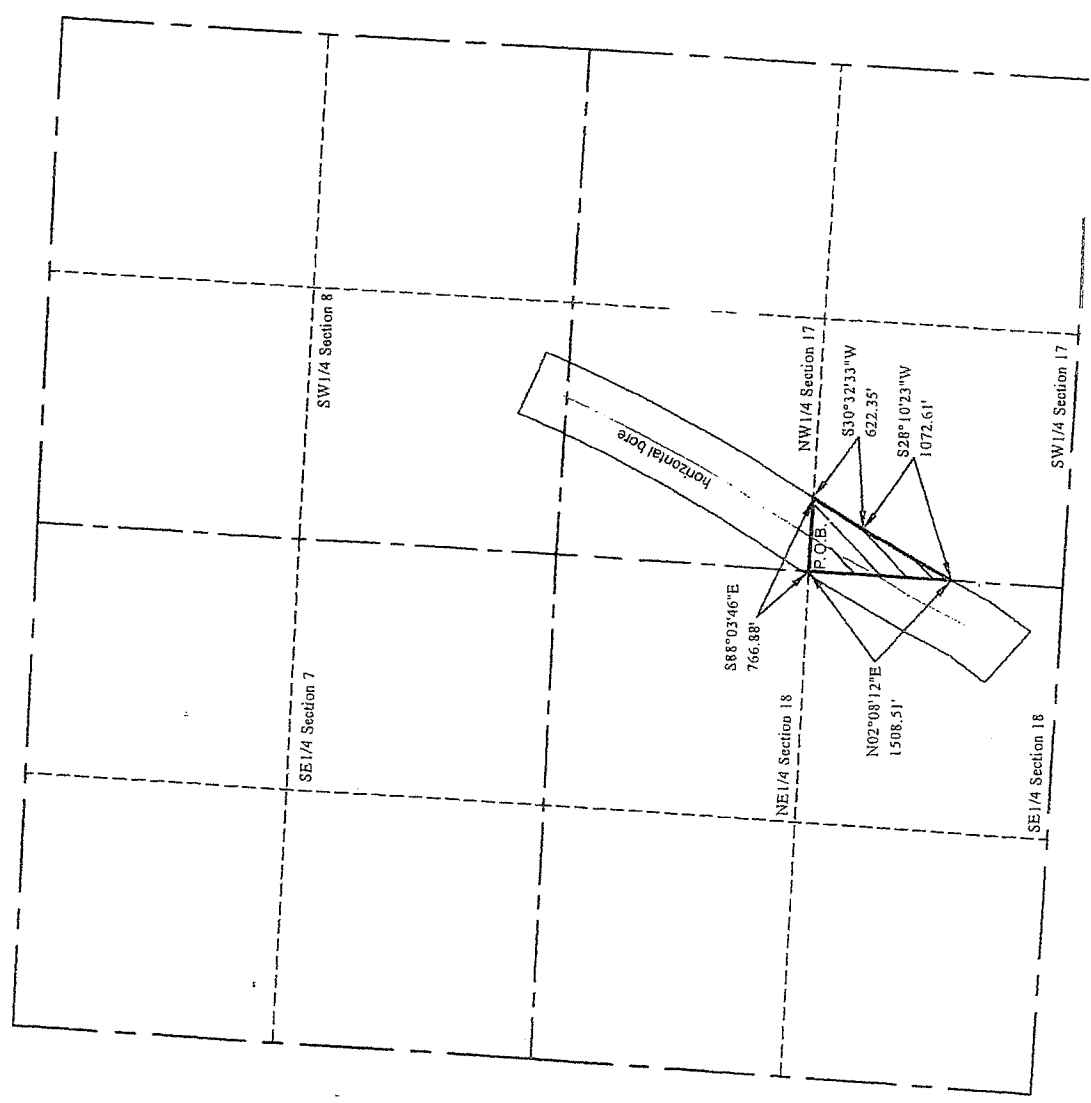
UNIT LEASE DESCRIPTION:

An Oil and Gas Unit being a portion of the Northeast 1/4 of Section 18, Township 15 South, Range 25 West of the 6th P.M., Trego County, Kansas, more particularly described as:

Beginning at the East 1/4 corner of Section 18, thence along the south line of the Northeast 1/4 of said Section 18 N88°48'07\"W 35.83 feet, thence N29°04'28\"E 79.08 feet to the east line of said Northeast 1/4, thence S02°08'12\"W 69.92 feet to the Point of Beginning. Said Unit Lease contains 0.029 acres.

EXHIBIT D

Unit Exhibit an Oil and Gas Unit in the SW1/4-of Section 17, Township 15 South, Range 25 West of the 6th P.M., Trego County, Kansas



NOTE: This is not a survey. This description and these dimensions are calculated from measurements reported by Schlumberger in their report dated 02-Mar-2018 titled Palomino Deines Unit #1 showing MWD to 9871' MD TD.

UNIT LEASE DESCRIPTION:

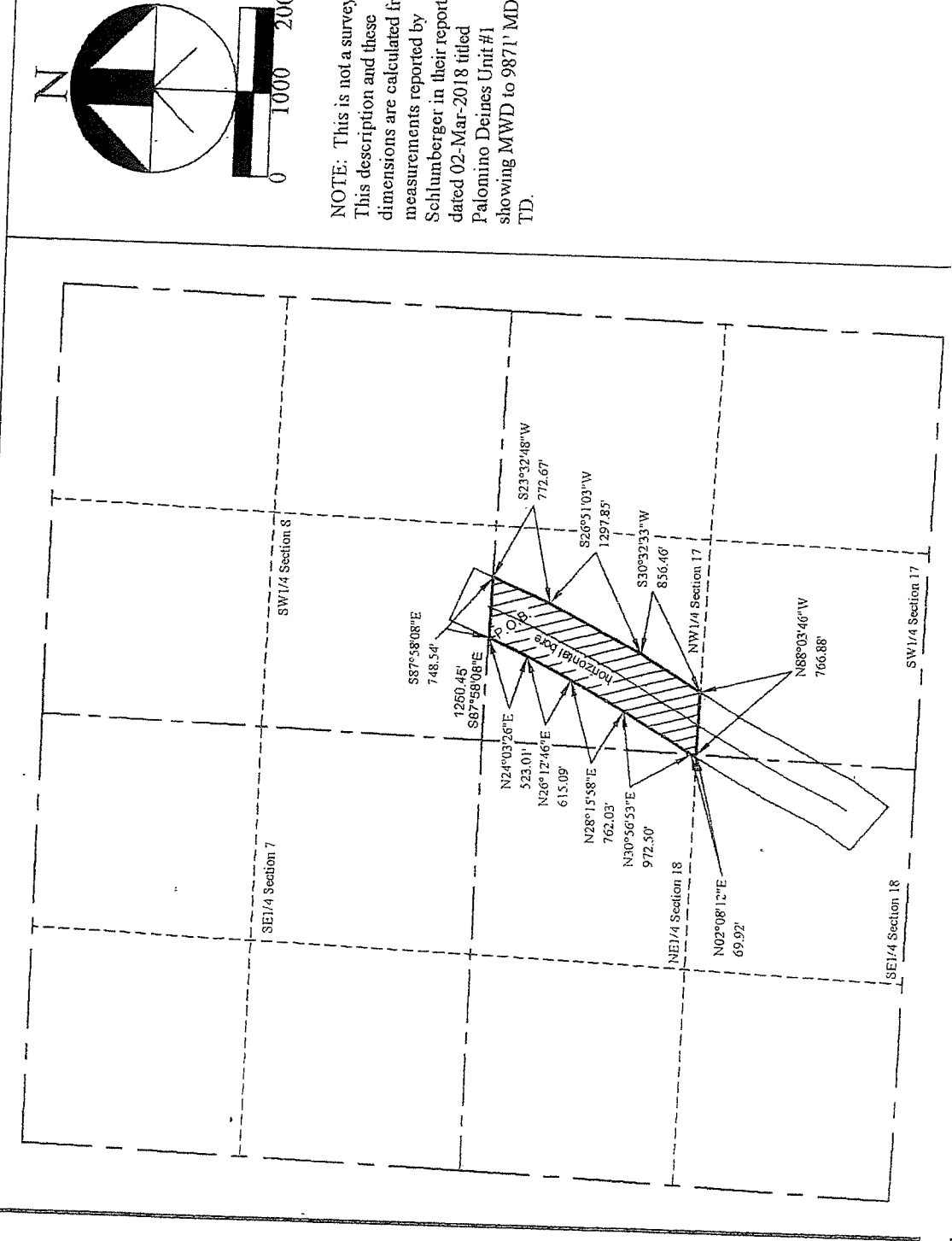
An Oil and Gas Unit being a portion of the Southwest 1/4 of Section 17, Township 15 South, Range 25 West of the 6th P.M., Trego County, Kansas, more particularly described as:

Beginning at the West 1/4 corner of Section 17, thence along the north line of the Southwest 1/4 of said Section 17 S88°03'46"E 766.88 feet, thence S30°32'33"W 622.35 feet, thence S28°10'23"W 1072.61 feet to the west line of said Southwest 1/4, thence along said west line N02°08'12"E 1508.51 feet to the Point of Beginning.

Said Unit Lease contains 12.962 acres.

EXHIBIT E

Unit Exhibit an Oil and Gas Unit in the NW1/4 of Section 17, Township 15 South, Range 25 West of the 6th P.M., Trego County, Kansas



NOTE: This is not a survey. This description and these dimensions are calculated from measurements reported by Schlumberger in their report dated 02-Mar-2018 titled Palomino Deines Unit #1 showing MWD to 9871' MD TD.

UNIT LEASE DESCRIPTION:

An Oil and Gas Unit being a portion of the Northwest 1/4 of Section 17, Township 15 South, Range 25 West of the 6th P.M., Trego County, Kansas, more particularly described as:

Commencing at the Northwest corner of Section 17, thence along the north line of said Section 17 S87°58'08"E 1250.45 feet to the Point of Beginning,

thence continuing along said north line S87°58'08"E 748.54 feet, thence S23°32'48"W 772.67 feet,

thence S26°51'03"W 1297.85 feet,

thence S30°32'33"W 836.46 feet to the south line of said Northwest 1/4, thence along said south line N88°03'46"W 766.88 feet to the southwest corner of said Northwest 1/4,

thence along the west line of said Northwest 1/4 N02°08'12"E 69.92 feet, thence N30°56'53"E 972.50 feet,

thence N28°15'58"E 762.03 feet,

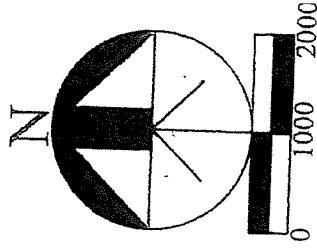
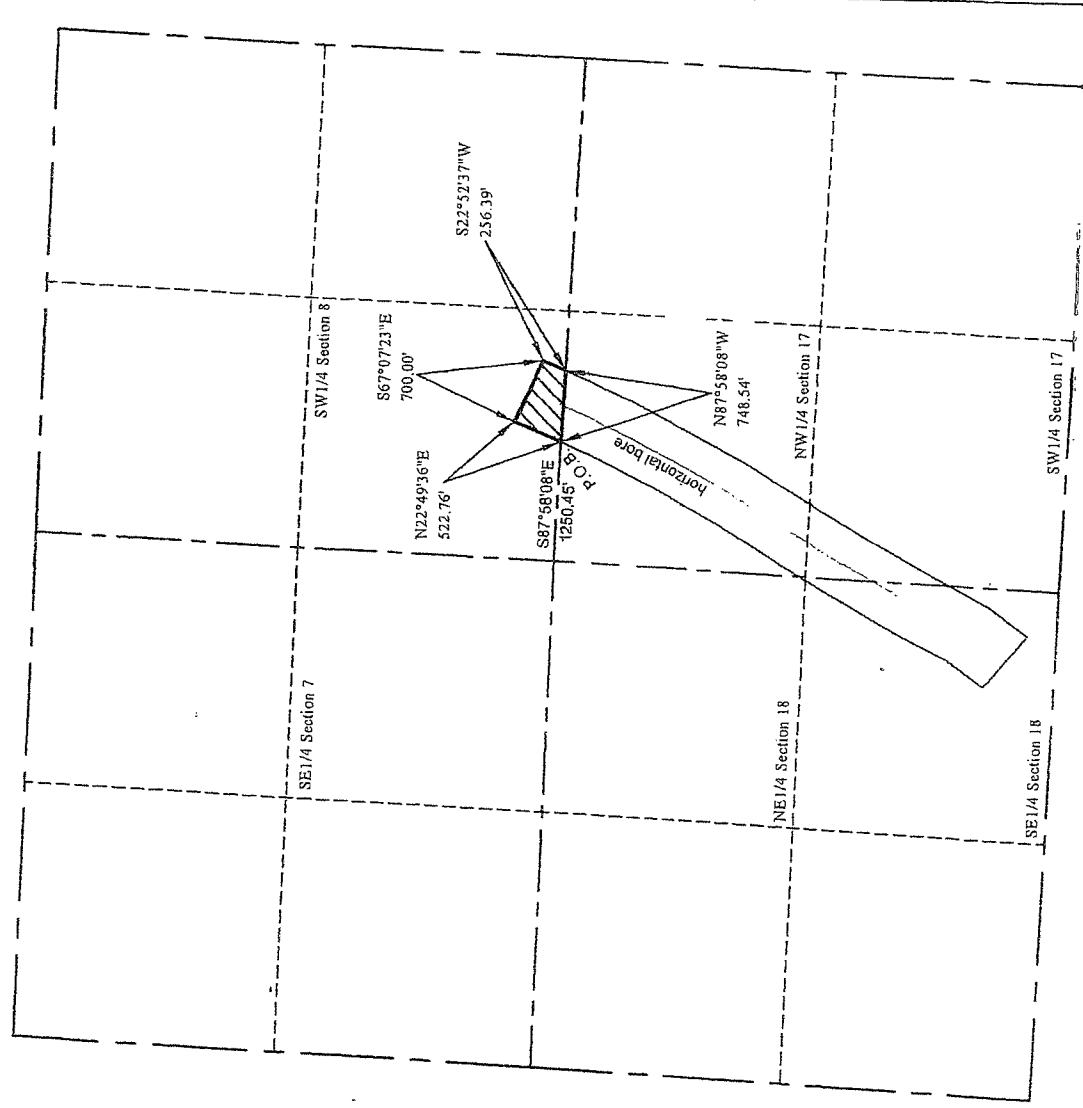
thence N26°12'46"E 615.09 feet,

thence N24°03'26"E 523.01 feet to the Point of Beginning.

Said Unit Lease contains 47.159 acres.

EXHIBIT F

Unit Exhibit an Oil and Gas Unit in the SW1/4 of Section 8, Township 15 South, Range 25 West of the 6th P.M., Trego County, Kansas



NOTE: This is not a survey. This description and these dimensions are calculated from measurements reported by Schilumberger in their report dated 02-Mar-2018 titled Palomino Deines Unit #1 showing MWD to 9871' MD TD.

UNIT LEASE DESCRIPTION:

An Oil and Gas Unit being a portion of the Southwest 1/4 of Section 8, Township 15 South, Range 25 West of the 6th P.M., Trego County, Kansas, more particularly described as:

Commencing at the Southwest corner of Section 8, thence along the south line of said Section 8 S87°58'08"E 1250.45 feet to the Point of Beginning.

thence N22°49'36"E 522.76 feet,


thence S67°07'23"E 700.00 feet,

thence S22°52'37"W 256.39 feet to the south line of said Section 8,

thence along said south line N87°58'08"W 748.54 feet to the Point of Beginning.

Said Unit Lease contains 6.259 acres.

Brenda L. Brock



Deines Unit

ASSIGNMENT OF OIL AND GAS LEASES

KNOW ALL MEN BY THESE PRESENTS:

That the undersigned,

KLEE ROBERT WATCHOUS, TRUSTEE OF THE GST EXEMPT SHARE OF THE
VERA H. WATCHOUS REVOCABLE (NOW IRREVOCABLE) TRUST AGREEMENT
UAD MARCH 22, 2002, AND AMENDED AS OF SEPTEMBER 24, 2002

hereinafter called Assignor, for and in consideration of One Dollar (\$1.00), the receipt whereof is
hereby acknowledged, does hereby sell, assign, transfer and set over unto

MULL DRILLING COMPANY, INC.

hereinafter called Assignee, all of Assignor's right, title and interest in and to the oil and gas
lease(s) described in Exhibit "A" together with the rights incident thereto and the personal
property thereon, appurtenant thereto, or used or obtained in connection therewith.

This Assignment is made without warranty of title, express or implied. This Assignment
is limited to working interest only in and to the oil and gas lease(s) described in Exhibit "A".


This Assignment is subject to its proportionate share of overriding royalty interest of
record.

All of the provisions of this Assignment shall be available to and binding upon the
respective heirs, executors, administrators, successors, and assigns of the Assignor and
Assignee herein.

This Assignment shall be effective January 1, 2019.

EXECUTED this 28th day of December, 2018.


KLEE ROBERT WATCHOUS, TRUSTEE OF
THE GST EXEMPT SHARE OF THE VERA
H. WATCHOUS REVOCABLE (NOW
IRREVOCABLE) TRUST AGREEMENT UAD
DATED MARCH 22, 2002, AND AMENDED
AS OF SEPTEMBER 24, 2002

By: 
Klee Robert Watchous, Trustee

STATE OF KANSAS)
) SS
COUNTY OF HARVEY)

The foregoing instrument was acknowledged before me, a Notary Public, on this 28th day of
December, 2018, by KLEE ROBERT WATCHOUS, Trustee of the GST Exempt Share of the
Vera H. Watchous Revocable (now Irrevocable) Trust Agreement UAD March 22, 2002, and
amended as of September 24, 2002.

My appointment expires: August 27, 2021


Karla K. Eilert
Notary Public



Karla K. Eilert

Notary Public



EXHIBIT "A"

Lease Name:	Deines Unit
Lessor:	E. Jay Deines and Donalea Deines, his wife
Lessee:	Palomino Petroleum Inc.
Date:	October 19, 2009
Book:	160
Page:	125
Legal Description:	Extensions recorded in Book 174, Page 78; Book 185, Page 434; Book 197, Page 66; Book 214, Page 343 Option to Extend Affidavit recorded in Book 192, Page 43 Amendment recorded in Book 215, Page 201 Insofar and only insofar as said lease covers a tract of land in the East Half of the Southeast Quarter (E/2 SE/4) in Section 18, Township 15 South, Range 25 West, Trego County, Kansas, more specifically described on attached Exhibit B
Lease Name:	Deines Unit
Lessor:	Dan S. Deines and Linda E. Deines, his wife, as Trustees of the Dan S. Deines and Linda E. Deines Trust dated 8-26-2004
Lessee:	Palomino Petroleum, Inc.
Date:	October 19, 2009
Book:	160
Page:	131
Legal Description:	Extensions recorded in Book 174, Page 82; Book 185, Page 433 Book 197, Page 159; Book 214, Page 344 Option to Extend Affidavit recorded in Book 192, Page 42 Amendment recorded in Book 215, Page 156 Insofar and only insofar as said lease covers a tract of land in the East Half of the Southeast Quarter (E/2 SE/4) in Section 18, Township 15 South, Range 25 West, Trego County, Kansas, more specifically described on attached Exhibit B
Lease Name:	Deines Unit
Lessor:	Kelly B. Deines and Donna Deines, his wife
Lessee:	Palomino Petroleum, Inc.
Date:	October 19, 2009
Book:	160
Page:	128
Legal Description:	Extensions recorded in Book 174, Page 80; Book 185, Page 432; Book 197, Page 189; Book 214, Page 342 Option to Extend Affidavit recorded in Book 192, Page 44 Amendment recorded in Book 215, Page 150 Insofar and only insofar as said lease covers a tract of land in the East Half of the Southeast Quarter (E/2 SE/4) in Section 18, Township 15 South, Range 25 West, Trego County, Kansas, more specifically described on attached Exhibit B
Lease Name:	Deines Unit
Lessor:	Gwendolyn C. Salmans, individually and as Attorney-in-Fact for Duane W. Stutz and Marguerite P. Stutz and William Robert Stutz, Sr., individually and as Attorney-in-Fact for Duane W. Stutz and Marguerite P. Stutz
Lessee:	Palomino Petroleum, Inc.
Date:	December 28, 2006
Book:	143
Page:	737
Legal Description:	Extension recorded in Book 159, Page 705 Ratifications recorded in Book 144, Page 41; Book 185, Page 582 and Book 186, Page 313 Amendments recorded in Book 215, Page 652, Book 215, Page 653, Book 215, Page 678 Insofar and only insofar as said lease covers a tract of land in the East Half of the Northeast Quarter (E/2 NE/4) in Section 18-15S-25W, Trego County, Kansas, more specifically described on attached Exhibit C

Lease Name: Deines Unit
 Lessor: E. Jay Deines and Donalea Deines, his wife
 Lessee: Palomino Petroleum, Inc.
 Date: October 19, 2009
 Book: 160
 Page: 125
 Legal Description: Extensions recorded in Book 174, Page 78 and Book 185, Page 434
 Option to Extend Affidavit recorded in Book 192, Page 43
 Insofar and only insofar as said lease covers a tract of land in the
 Southwest Quarter (SW/4) of Section 17, Township 15 South, Range 25
 West, Trego County, Kansas more specifically described on attached
 Exhibit D

Lease Name: Deines Unit
 Lessor: Dan S. Deines and Linda E. Deines, his wife, as Trustees of the
 Dan S. Deines and Linda E. Deines Trust dated 8-26-2004
 Lessee: Palomino Petroleum, Inc.
 Date: October 19, 2009
 Book: 160
 Page: 131
 Legal Description: Extensions recorded in Book 174, Page 82 and Book 185, Page 433
 Option to Extend Affidavit recorded in Book 192, Page 42
 Insofar and only insofar as said lease covers a tract of land in the
 Southwest Quarter (SW/4) of Section 17, Township 15 South, Range 25
 West, Trego County, Kansas more specifically described on attached
 Exhibit D

Lease Name: Deines Unit
 Lessor: Kelly B. Deines and Donna Deines, his wife
 Lessee: Palomino Petroleum, Inc.
 Date: October 19, 2009
 Book: 160
 Page: 128
 Legal Description: Extensions recorded in Book 174, Page 80 and Book 185, Page 432
 Option to Extend Affidavit recorded in Book 192, Page 44
 Insofar and only insofar as said lease covers a tract of land in the
 Southwest Quarter (SW/4) of Section 17, Township 15 South, Range 25
 West, Trego County, Kansas more specifically described on attached
 Exhibit D

Lease Name: Deines Unit
 Lessor: Dan S. Deines and Linda E. Deines, his wife, as Trustees of the
 Dan S. Deines and Linda E. Deines Trust dated 8-26-2004
 Lessee: Palomino Petroleum, Inc.
 Date: October 19, 2009
 Book: 160
 Page: 131
 Legal Description: Extensions recorded in Book 174, Page 82; Book 185, Page 433
 Affidavit recorded in Book 192, Page 42
 Insofar and only insofar as said lease covers a tract of land in the
 Northwest Quarter (NW/4) of Section 17, Township 15 South, Range 25
 West, Trego County, Kansas more specifically described on attached
 Exhibit E

Lease Name: Deines Unit
 Lessor: E. Jay Deines and Donalea Deines, his wife
 Lessee: Palomino Petroleum, Inc.
 Date: October 19, 2009
 Book: 160
 Page: 125
 Legal Description: Extensions recorded in Book 174, Page 78; Book 185, Page 434
 Affidavit recorded in Book 192, Page 43
 Insofar and only insofar as said lease covers a tract of land in the
 Northwest Quarter (NW/4) of Section 17, Township 15 South, Range 25
 West, Trego County, Kansas more specifically described on attached
 Exhibit E

Lease Name:

Deines Unit
Lessor: Kelly B. Deines and Donna Deines, his wife
Lessee: Palomino Petroleum, Inc.
Date: October 19, 2009
Book: 160
Page: 128

Extensions recorded in Book 174, Page 80; Book 185, Page 432
Affidavit recorded in Book 192, Page 44

Insofar and only insofar as said lease covers a tract of land in the
Northwest Quarter (NW/4) of Section 17, Township 15 South, Range 25
West, Trego County, Kansas more specifically described on attached
Exhibit E

Legal Description:

Lease Name:

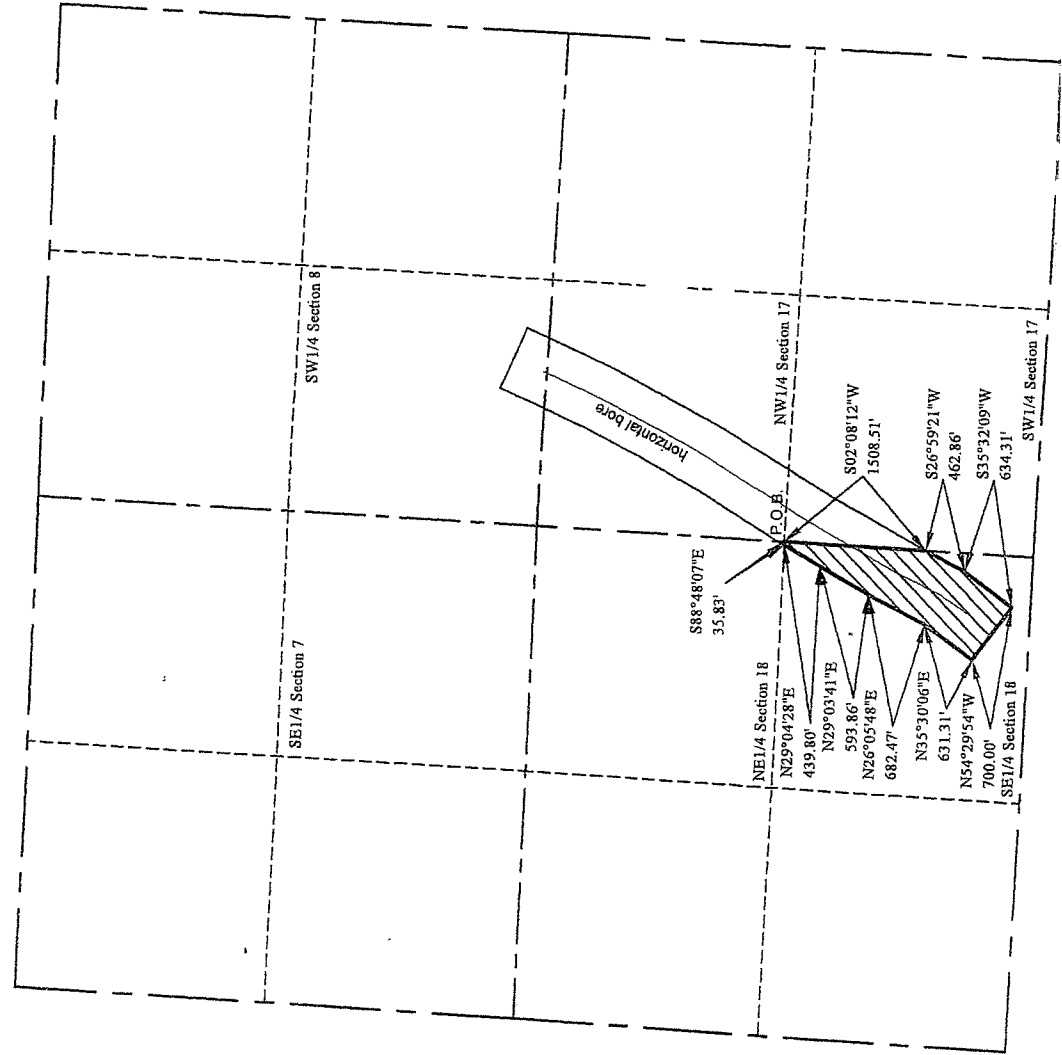
Deines Unit
Lessor: Coralee Thornburg and Wallie Allen Thornburg, Trustees of the Coralee
Thornburg Trust dated 3-28-97
Lessee: Palomino Petroleum, Inc.
Date: December 10, 2012
Book: 185
Page: 479

Insofar and only insofar as said lease covers a tract of land in the South
Half of the Southwest Quarter (S/2 SW/4) of Section 8, Township 15
South, Range 25 West, Trego County, Kansas more specifically
described on attached Exhibit F

Legal Description:

EXHIBIT B

Unit Exhibit an Oil and Gas Unit in the SE1/4 of Section 18, Township 15 South, Range 25 West of the 6th P.M., Trego County, Kansas



NOTE: This is not a survey. This description and these dimensions are calculated from measurements reported by Schlumberger in their report dated 02-Mar-2018 titled Palomino Deines Unit #1 showing MWD to 9871' MD TD.

UNIT LEASE DESCRIPTION:

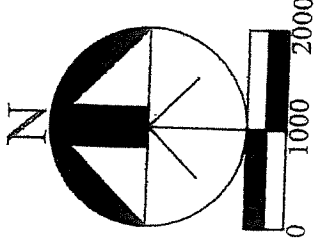
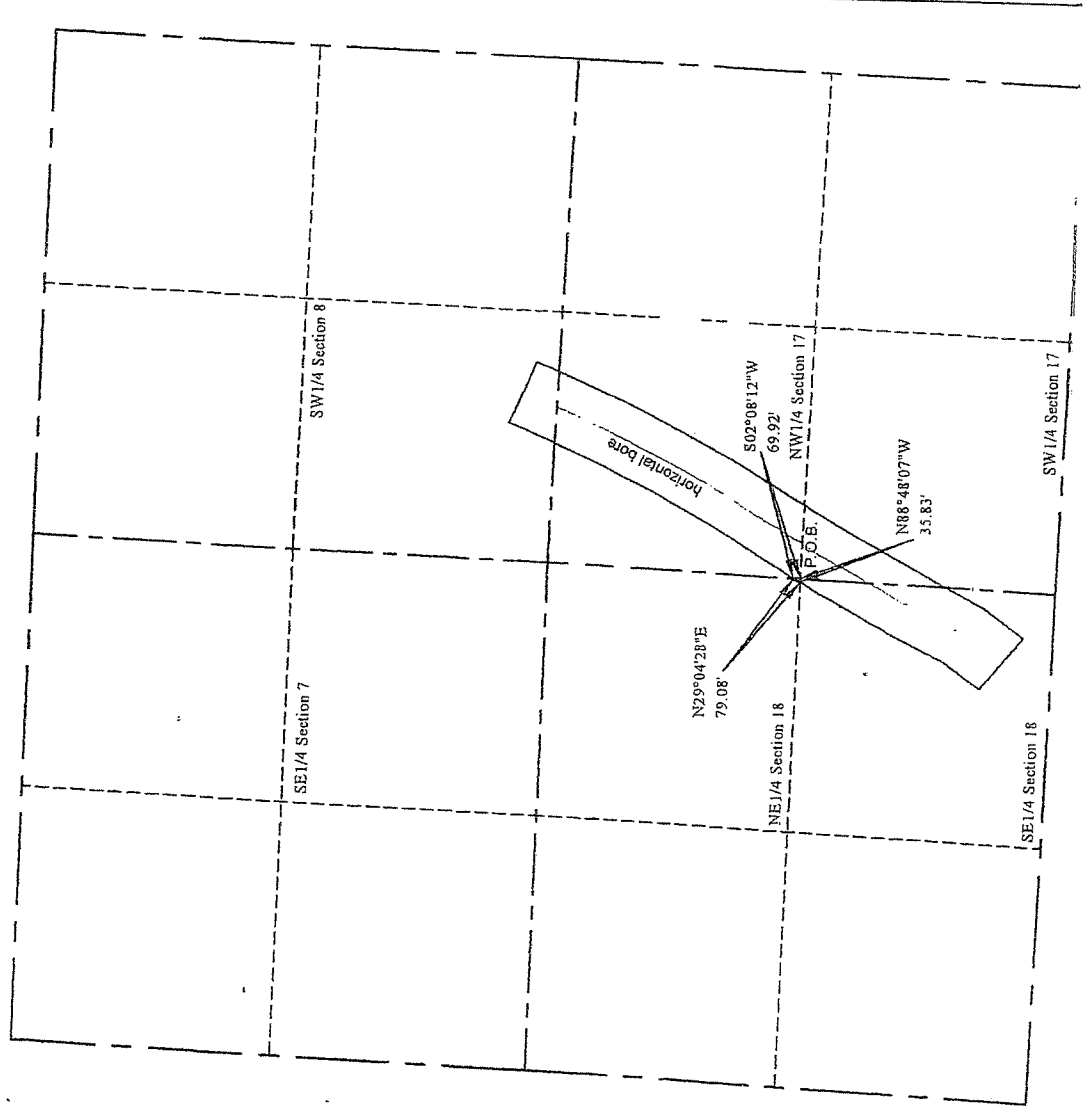
An Oil and Gas Unit being a portion of the Southeast 1/4 of Section 18, Township 15 South, Range 25 West of the 6th P.M., Trego County, Kansas, more particularly described as:

Beginning at the East 1/4 corner of Section 18, thence along the east line of said Southeast 1/4 S02°08'12"W 1508.51 feet, thence S26°59'21"W 462.86 feet, thence S35°32'09"W 634.31 feet, thence N54°29'54"W 700.00 feet, thence N35°30'06"E 631.31 feet, thence N26°05'48"E 682.47 feet, thence N29°03'41"E 593.86 feet, thence N29°04'28"E 439.80 feet to the north line of said Southeast 1/4, thence along said north line S88°48'07"E 35.83 feet to the Point of Beginning.

Said Unit Lease contains 28.430 acres.

EXHIBIT C

Unit Exhibit an Oil and Gas Unit in the NE1/4 of Section 18, Township 15 South, Range 25 West of the 6th P.M., Trego County, Kansas



NOTE: This is not a survey. This description and these dimensions are calculated from measurements reported by Schlumberger in their report dated 02-Mar-2018 titled Palomino Deines Unit #1 showing MWD to 9871' MD TD.

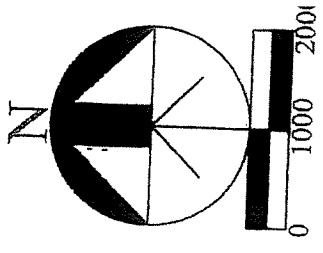
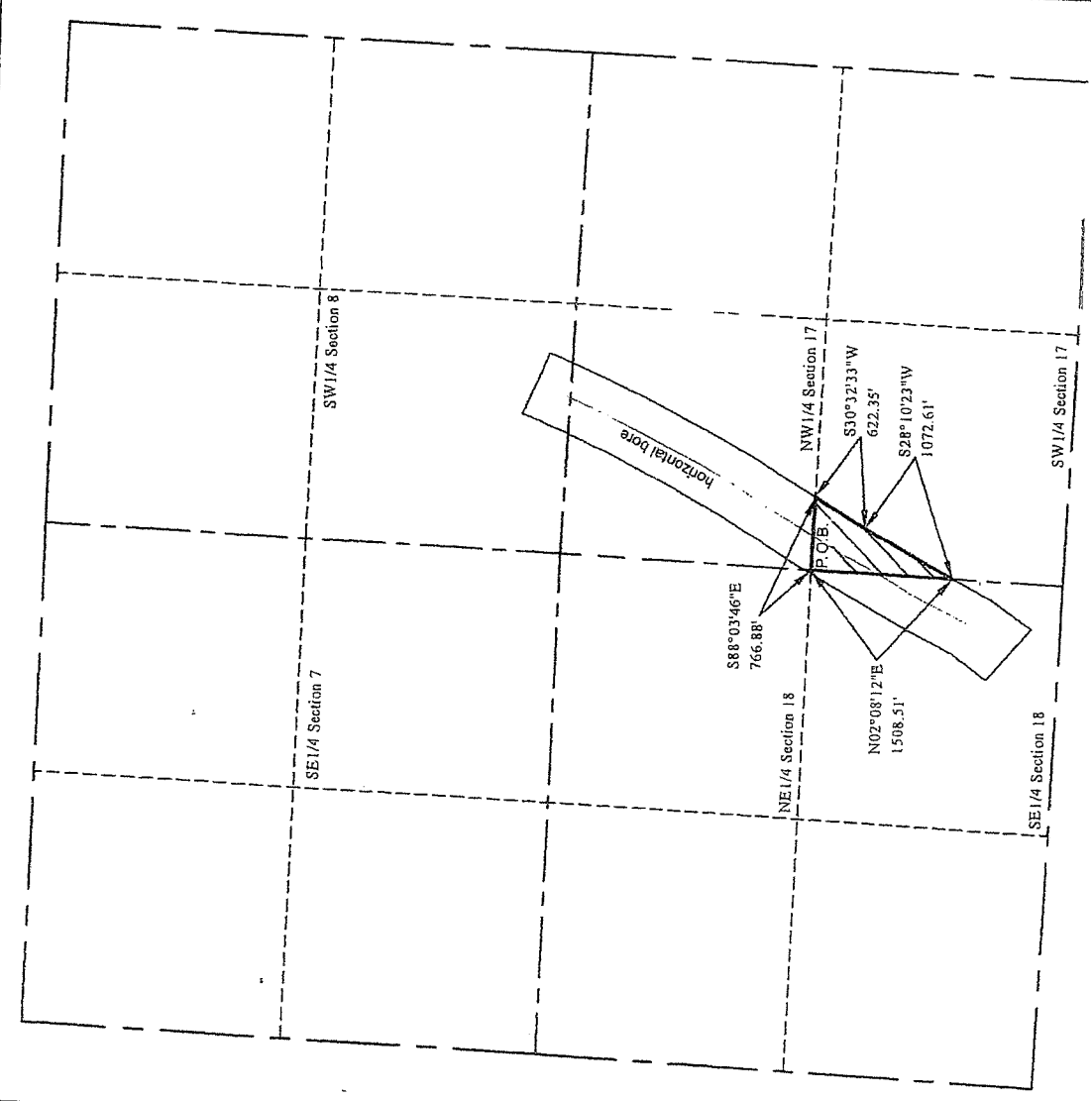
UNIT LEASE DESCRIPTION:

An Oil and Gas Unit being a portion of the Northeast 1/4 of Section 18, Township 15 South, Range 25 West of the 6th P.M., Trego County, Kansas, more particularly described as:

Beginning at the East 1/4 corner of Section 18, thence along the south line of the Northeast 1/4 of said Section 18 N88°48'07\"W 35.83 feet, thence N29°04'28\"E 79.08 feet to the east line of said Northeast 1/4, thence S02°08'12\"W 69.92 feet to the Point of Beginning. Said Unit Lease contains 0.029 acres.

EXHIBIT D

Unit Exhibit an Oil and Gas Unit in the SW1/4-of Section 17, Township 15 South, Range 25 West of the 6th P.M., Trego County, Kansas



NOTE: This is not a survey. This description and these dimensions are calculated from measurements reported by Schlumberger in their report dated 02-Mar-2018 titled Palomino Deines Unit #1 showing MWD to 9871' MD TD.

UNIT LEASE DESCRIPTION:

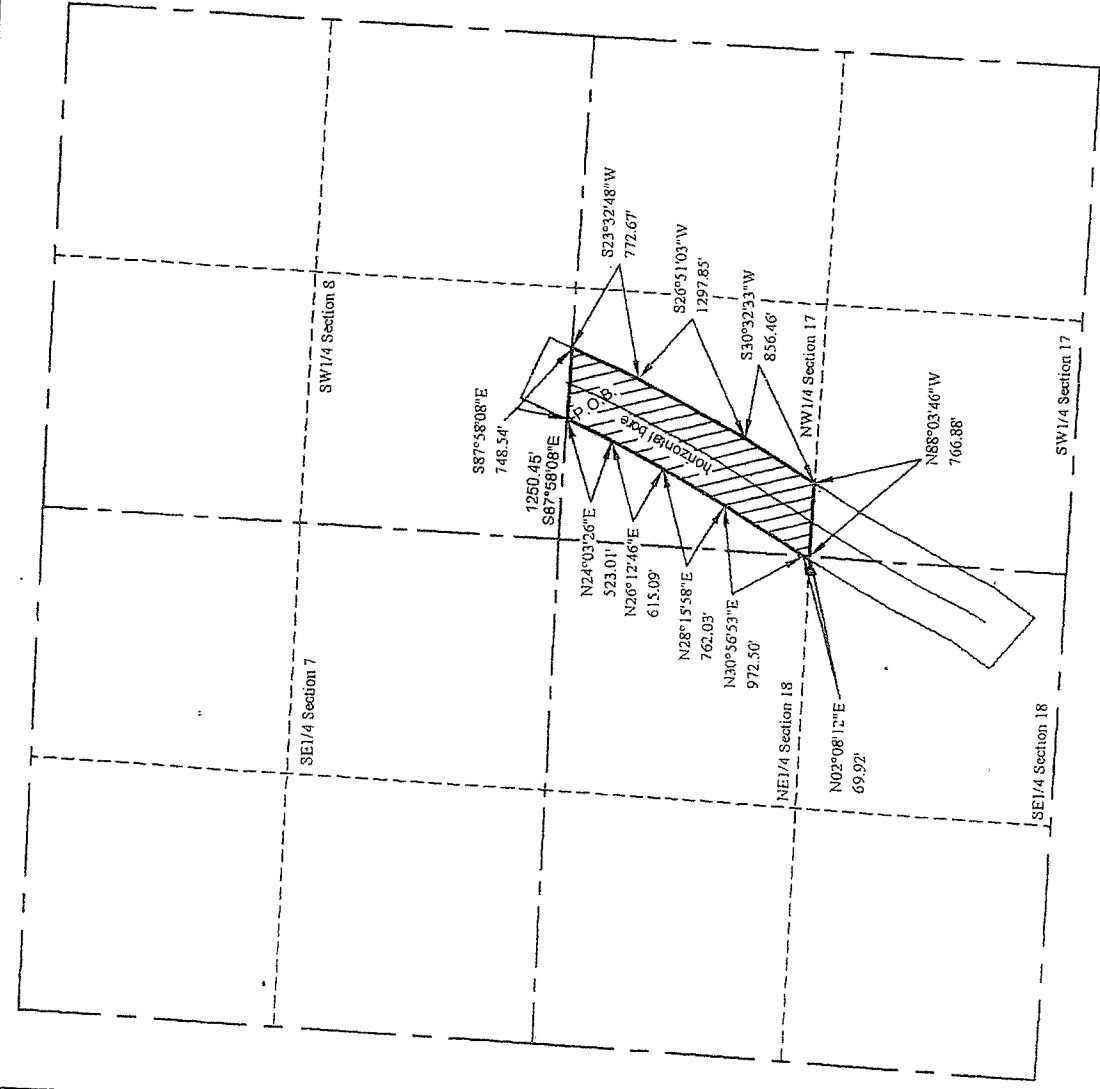
An Oil and Gas Unit being a portion of the Southwest 1/4 of Section 17, Township 15 South, Range 25 West of the 6th P.M., Trego County, Kansas, more particularly described as:

Beginning at the West 1/4 corner of Section 17, thence along the north line of the Southwest 1/4 of said Section 17 S88°03'46"E 766.88 feet, thence S30°32'33"W 622.35 feet, thence S28°10'23"W 1072.61 feet to the west line of said Southwest 1/4, thence along said west line N02°08'12"E 1508.51 feet to the Point of Beginning.

Said Unit Lease contains 12.962 acres.

EXHIBIT E

Unit Exhibit an Oil and Gas Unit in the NW1/4 of Section 17, Township 15 South, Range 25 West of the 6th P.M., Trego County, Kansas



NOTE: This is not a survey
This description and these
dimensions are calculated by
measurements reported by
Schlumberger in their report
dated 02-Mar-2018 titled
Palomino Deines Unit #1
showing MWD to 9871' MD
TD.

UNIT LEASE DESCRIPTION:

An Oil and Gas Unit being a portion of the Northwest 1/4 of Section 17, Township 15 South, Range 25 West of the 6th P.M., Trego County, Kansas, more particularly described as:

Commencing at the Northwest corner of Section 17, thence along the north line of said Section 17 S87°58'08"E 1250.45 feet to the Point of Beginning,

thence continuing along said north line S87°58'08"E 748.54 feet,

thence S23°32'48"W 772.67 feet,

thence S26°51'03"W 1297.85 feet,

thence S30°32'33"W 856.46 feet to the south line of said Northwest 1/4,

thence along said south line N88°03'46"W 766.88 feet to the southwest corner of said Northwest 1/4,

thence along the west line of said Northwest 1/4 N02°08'12"E 69.92 feet,

thence N30°56'53"E 972.50 feet,

thence N28°15'58"E 762.03 feet,

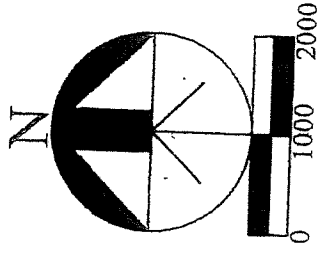
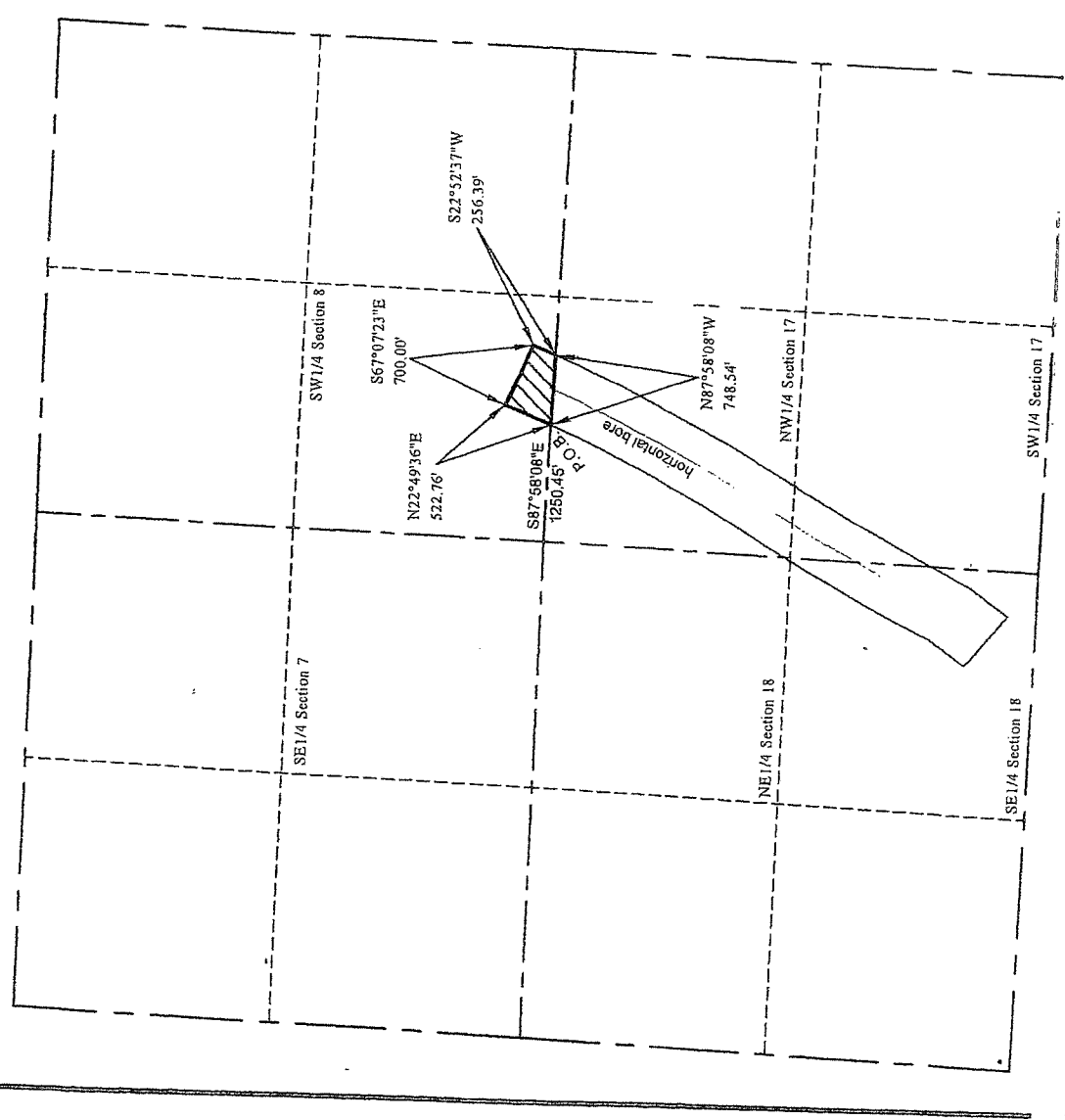
thence N26°12'46"E 615.09 feet,

thence N24°03'26"E 523.01 feet to the Point of Beginning.

Said Unit Lease contains 47.159 acres.

EXHIBIT F

Unit Exhibit an Oil and Gas Unit in the SW1/4 of Section 8, Township 15 South, Range 25 West of the 6th P.M., Trego County, Kansas



NOTE: This is not a survey. This description and these dimensions are calculated from measurements reported by Schlumberger in their report dated 02-Mar-2018 titled Palomino Deines Unit #1 showing MWD to 9871' MD TD.

UNIT LEASE DESCRIPTION:

An Oil and Gas Unit being a portion of the Southwest 1/4 of Section 8, Township 15 South, Range 25 West of the 6th P.M., Trego County, Kansas, more particularly described as:

Commencing at the Southwest corner of Section 8, thence along the south line of said Section 8 S87°58'08"E 1250.45 feet to the Point of Beginning,

thence N22°49'36"E 522.76 feet,

thence S67°07'23"E 700.00 feet,

thence S22°52'37"W 256.39 feet to the south line of said Section 8,

thence along said south line N87°58'08"W 748.54 feet to the Point of Beginning.

Said Unit Lease contains 6.259 acres.