

KANSAS CORPORATION COMMISSION
OIL & GAS CONSERVATION DIVISION

Form T-1
July 2014

Form must be Typed
Form must be Signed
All blanks must be Filled

**REQUEST FOR CHANGE OF OPERATOR
TRANSFER OF INJECTION OR SURFACE PIT PERMIT**

Form KSONA-1, Certification of Compliance with the Kansas Surface Owner Notification Act,
MUST be submitted with this form.

Check Applicable Boxes:

- Oil Lease: No. of Oil Wells _____ **
- Gas Lease: No. of Gas Wells _____ **
- Gas Gathering System: _____
- Saltwater Disposal Well - Permit No.: _____
Spot Location: _____ feet from N / S Line
_____ feet from E / W Line
- Enhanced Recovery Project Permit No.: _____
Entire Project: Yes No
Number of Injection Wells _____ **

Field Name: _____

**** Side Two Must Be Completed.**

Effective Date of Transfer: _____

KS Dept of Revenue Lease No.: _____

Lease Name: _____

_____ Sec. _____ Twp. _____ R. _____ E W

Legal Description of Lease: _____

County: _____

Production Zone(s): _____

Injection Zone(s): _____

Surface Pit Permit No.: _____
(API No. if Drill Pit, WO or Haul)

_____ feet from N / S Line of Section

_____ feet from E / W Line of Section

Type of Pit: Emergency Burn Settling Haul-Off Workover Drilling

Past Operator's License No. _____

Contact Person: _____

Past Operator's Name & Address: _____

Phone: _____

Title: _____

Signature: _____

New Operator's License No. _____

Contact Person: _____

New Operator's Name & Address: _____

Phone: _____

Oil / Gas Purchaser: _____

Date: _____

Title: _____

Signature: _____

Acknowledgment of Transfer: The above request for transfer of injection authorization, surface pit permit # _____ has been noted, approved and duly recorded in the records of the Kansas Corporation Commission. This acknowledgment of transfer pertains to Kansas Corporation Commission records only and does not convey any ownership interest in the above injection well(s) or pit permit.

_____ is acknowledged as
the new operator and may continue to inject fluids as authorized by
Permit No.: _____ . Recommended action: _____

Date: _____
Authorized Signature

_____ is acknowledged as
the new operator of the above named lease containing the surface pit
permitted by No.: _____ .

Date: _____
Authorized Signature

DISTRICT _____ EPR _____ PRODUCTION _____ UIC _____

KANSAS CORPORATION COMMISSION
OIL & GAS CONSERVATION DIVISION

Form KSONA-1

July 2014

Form Must Be Typed

Form must be Signed

All blanks must be Filled

**CERTIFICATION OF COMPLIANCE WITH THE
KANSAS SURFACE OWNER NOTIFICATION ACT**

This form must be submitted with all Forms C-1 (Notice of Intent to Drill); CB-1 (Cathodic Protection Borehole Intent); T-1 (Request for Change of Operator Transfer of Injection or Surface Pit Permit); and CP-1 (Well Plugging Application). Any such form submitted without an accompanying Form KSONA-1 will be returned.

Select the corresponding form being filed: C-1 (Intent) CB-1 (Cathodic Protection Borehole Intent) T-1 (Transfer) CP-1 (Plugging Application)

OPERATOR: License # _____

Name: _____

Address 1: _____

Address 2: _____

City: _____ State: _____ Zip: _____ + _____

Contact Person: _____

Phone: (_____) _____ Fax: (_____) _____

Email Address: _____

Well Location:

____ - ____ - ____ - ____ Sec. ____ Twp. ____ S. R. ____ East West

County: _____

Lease Name: _____ Well #: _____

If filing a Form T-1 for multiple wells on a lease, enter the legal description of the lease below:

Surface Owner Information:

Name: _____

Address 1: _____

Address 2: _____

City: _____ State: _____ Zip: _____ + _____

When filing a Form T-1 involving multiple surface owners, attach an additional sheet listing all of the information to the left for each surface owner. Surface owner information can be found in the records of the register of deeds for the county, and in the real estate property tax records of the county treasurer.

If this form is being submitted with a Form C-1 (Intent) or CB-1 (Cathodic Protection Borehole Intent), you must supply the surface owners and the KCC with a plat showing the predicted locations of lease roads, tank batteries, pipelines, and electrical lines. The locations shown on the plat are preliminary non-binding estimates. The locations may be entered on the Form C-1 plat, Form CB-1 plat, or a separate plat may be submitted.

Select one of the following:

- I certify that, pursuant to the Kansas Surface Owner Notice Act (House Bill 2032), I have provided the following to the surface owner(s) of the land upon which the subject well is or will be located: 1) a copy of the Form C-1, Form CB-1, Form T-1, or Form CP-1 that I am filing in connection with this form; 2) if the form being filed is a Form C-1 or Form CB-1, the plat(s) required by this form; and 3) my operator name, address, phone number, fax, and email address.
- I have not provided this information to the surface owner(s). I acknowledge that, because I have not provided this information, the KCC will be required to send this information to the surface owner(s). To mitigate the additional cost of the KCC performing this task, I acknowledge that I must provide the name and address of the surface owner by filling out the top section of this form and that I am being charged a \$30.00 handling fee, payable to the KCC, which is enclosed with this form.

If choosing the second option, submit payment of the \$30.00 handling fee with this form. If the fee is not received with this form, the KSONA-1 form and the associated Form C-1, Form CB-1, Form T-1, or Form CP-1 will be returned.

I hereby certify that the statements made herein are true and correct to the best of my knowledge and belief.

Date: _____ Signature of Operator or Agent: _____ Title: _____


Book: 667 Page: 18279-18280

Receipt #: 205371

Total Fees: \$38.00

Pages Recorded: 2

Cashier Initials: Julia

Authorized By: 

Date Recorded: 10/19/2018 3:14:12 PM

ASSIGNMENT OF OIL AND GAS LEASES

KNOW ALL MEN BY THESE PRESENTS:

That the undersigned, Loewen Oil Inc, as owner of the properties listed below, hereinafter called "Assignor" for and in consideration of ONE DOLLAR (\$1.00), the receipt of which is hereby acknowledged, does hereby sell, assign, transfer or set over unto Andrew Rhea and Steve Rhea in equal shares, all of Assignor's right, title and interest in and to the following Oil and Gas Leases, located in McPherson County, Kansas:

Stucky Lease

Lease dated March 07, 1986 from Herbet C. Stucky, a widower as Lessor to S & H Oilfield Enterprises Lessee recorded in book 266-M page 625 insofar as said lease covers the following described land in McPherson County, State of Kansas:

↓
East Half of the Southwest Quarter (E/2 SW/4) of Section 15, Township 20 South, Range 3 West and containing 80 acres, more or less

J. Stucky SWD

This also includes all right title and interest to the J. Stucky SWD API # 15-113-21175 located in the NW SE NW of Section 15, Township 20S, Range 3W.

EFFECTIVE September 15, 2018.

together with the rights incident thereto and the personal property thereon, appurtenant thereto, or used or obtained in connection therewith. Seller reserves the pumping unit and engine on the Stucky well and the tubing, rods, packer and down hole pump in the Stucky well and shall remove it in a reasonable amount of time.

This Assignment is made without warranty of title, either express or implied.

ASSIGNMENT OF OIL AND GAS LEASES

KNOW ALL MEN BY THESE PRESENTS:

That the undersigned, Victory Mineral Investments LLC, as owner of the properties listed below, hereinafter called "Assignor" for and in consideration of ONE DOLLAR (\$1.00), the receipt of which is hereby acknowledged, does hereby sell, assign, transfer or set over unto Andrew Rhea and Steve Rhea in equal shares, all of Assignor's right, title and interest in and to the following Oil and Gas Leases, located in McPherson County, Kansas:

Stucky Lease

Lease dated March 07, 1986 from Herbet C. Stucky, a widower as Lessor to S & H Oilfield Enterprises Lessee recorded in book 266-M page 625 insofar as said lease covers the following described land in McPherson County, State of Kansas:

- ↓ East Half of the Southwest Quarter (E/2 SW/4) of Section 15, Township 20 South, Range 3 West and containing 80 acres, more or less

J. Stucky SWD

- ✓ This also includes all right title and interest to the J. Stucky SWD API # 15-113-21175 located in the NW SE NW of Section 15, Township 20S, Range 3W.

EFFECTIVE September 15, 2018.


together with the rights incident thereto and the personal property thereon, appurtenant thereto, or used or obtained in connection therewith. Seller reserves the pumping unit and engine on the Stucky well and the tubing, rods, packer and down hole pump in the Stucky well and shall remove it in a reasonable amount of time.

This Assignment is made without warranty of title, either express or implied.

Book: 667 Page: 18283-18284

Receipt #: 205371
Pages Recorded: 2
Cashier Initials: Julia

Total Fees: \$38.00

Authorized by: 

Date Recorded: 10/19/2018 3:16:12 PM

ASSIGNMENT OF OIL AND GAS LEASES

KNOW ALL MEN BY THESE PRESENTS:

That the undersigned, Hargadine Company LLC, as owner of the properties listed below, hereinafter called "Assignor" for and in consideration of ONE DOLLAR (\$1.00), the receipt of which is hereby acknowledged, does hereby sell, assign, transfer or set over unto Andrew Rhea and Steve Rhea in equal shares, all of Assignor's right, title and interest in and to the following Oil and Gas Leases, located in McPherson County, Kansas:

Stucky Lease

Lease dated March 07, 1986 from Herbet C. Stucky, a widower as Lessor to S & H Oilfield Enterprises Lessee recorded in book 266-M page 625 insofar as said lease covers the following described land in McPherson County, State of Kansas:

/ East Half of the Southwest Quarter (E/2 SW/4) of Section 15, Township 20 South, Range 3 West and containing 80 acres, more or less

J. Stucky SWD

/ This also includes all right title and interest to the J. Stucky SWD API # 15-113-21175 located in the NW SE NW of Section 15, Township 20S, Range 3W.

EFFECTIVE September 15, 2018.

together with the rights incident thereto and the personal property thereon, appurtenant thereto, or used or obtained in connection therewith. Seller reserves the pumping unit and engine on the Stucky well and the tubing, rods, packer and down hole pump in the Stucky well and shall remove it in a reasonable amount of time.


This Assignment is made without warranty of title, either express or implied.

38
30 St. Blvd. Canton
4



My appointment expires: 9-6-19
Notary Public
F. E. Blankenship


This instrument was acknowledged before me on this 25th day of September ~~2009~~ ²⁰¹⁸, by Diane Lorene Gering and by Warren Gene Gering, wife and husband. #07



My appointment expires: March 29, 2020
STATE OF Washington
Adams
McPherson COUNTY)
) SS:) #07

Notary Public
Cynthia Villanueva

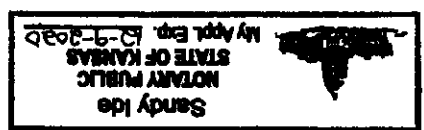
This instrument was acknowledged before me on this 20th day of September ~~2009~~ ²⁰¹⁸, by James Leonard Stucky and by Frances Ann Stucky, husband and wife. #07 (deceased)



My appointment expires: May 31, 2020
STATE OF Kansas
McPherson COUNTY)
) SS:)

Notary Public
Ashley Rhodes

This instrument was acknowledged before me on this 19 day of September ~~2018~~ ²⁰¹⁹, by Benjamin John Stucky and Jeanette Marie Stucky, husband and wife. #07



My appointment expires: 12-9-2020
STATE OF Kansas
McPherson COUNTY)
) SS:)

Notary Public