

KANSAS CORPORATION COMMISSION
OIL & GAS CONSERVATION DIVISION

Form T-1
July 2014

Form must be Typed
Form must be Signed
All blanks must be Filled

**REQUEST FOR CHANGE OF OPERATOR
TRANSFER OF INJECTION OR SURFACE PIT PERMIT**

Form KSONA-1, Certification of Compliance with the Kansas Surface Owner Notification Act,
MUST be submitted with this form.

Check Applicable Boxes:

- Oil Lease: No. of Oil Wells _____ **
- Gas Lease: No. of Gas Wells _____ **
- Gas Gathering System: _____
- Saltwater Disposal Well - Permit No.: _____
Spot Location: _____ feet from N / S Line
_____ feet from E / W Line
- Enhanced Recovery Project Permit No.: _____
Entire Project: Yes No
Number of Injection Wells _____ **

Field Name: _____

**** Side Two Must Be Completed.**

Effective Date of Transfer: _____

KS Dept of Revenue Lease No.: _____

Lease Name: _____

_____ Sec. _____ Twp. _____ R. E W

Legal Description of Lease: _____

County: _____

Production Zone(s): _____

Injection Zone(s): _____

Surface Pit Permit No.: _____
(API No. if Drill Pit, WO or Haul)

_____ feet from N / S Line of Section

_____ feet from E / W Line of Section

Type of Pit: Emergency Burn Settling Haul-Off Workover Drilling

Past Operator's License No. _____

Contact Person: _____

Past Operator's Name & Address: _____

Phone: _____

Title: _____

Signature: _____

New Operator's License No. _____

Contact Person: _____

New Operator's Name & Address: _____

Phone: _____

Title: _____

Signature: _____

Oil / Gas Purchaser: _____

Date: _____

Acknowledgment of Transfer: The above request for transfer of injection authorization, surface pit permit # _____ has been noted, approved and duly recorded in the records of the Kansas Corporation Commission. This acknowledgment of transfer pertains to Kansas Corporation Commission records only and does not convey any ownership interest in the above injection well(s) or pit permit.

_____ is acknowledged as
the new operator and may continue to inject fluids as authorized by
Permit No.: _____ . Recommended action: _____

Date: _____
Authorized Signature

_____ is acknowledged as
the new operator of the above named lease containing the surface pit
permitted by No.: _____ .

Date: _____
Authorized Signature

DISTRICT _____ EPR _____ PRODUCTION _____ UIC _____

KANSAS CORPORATION COMMISSION
OIL & GAS CONSERVATION DIVISION

Form KSONA-1

July 2014

Form Must Be Typed

Form must be Signed

All blanks must be Filled

CERTIFICATION OF COMPLIANCE WITH THE KANSAS SURFACE OWNER NOTIFICATION ACT

This form must be submitted with all Forms C-1 (Notice of Intent to Drill); CB-1 (Cathodic Protection Borehole Intent); T-1 (Request for Change of Operator Transfer of Injection or Surface Pit Permit); and CP-1 (Well Plugging Application). Any such form submitted without an accompanying Form KSONA-1 will be returned.

Select the corresponding form being filed: C-1 (Intent) CB-1 (Cathodic Protection Borehole Intent) T-1 (Transfer) CP-1 (Plugging Application)

OPERATOR: License # _____

Name: _____

Address 1: _____

Address 2: _____

City: _____ State: _____ Zip: _____ + _____

Contact Person: _____

Phone: (_____) _____ Fax: (_____) _____

Email Address: _____

Well Location:

____ - ____ - ____ - ____ Sec. ____ Twp. ____ S. R. ____ East West

County: _____

Lease Name: _____ Well #: _____

If filing a Form T-1 for multiple wells on a lease, enter the legal description of the lease below:

Surface Owner Information:

Name: _____

Address 1: _____

Address 2: _____

City: _____ State: _____ Zip: _____ + _____

When filing a Form T-1 involving multiple surface owners, attach an additional sheet listing all of the information to the left for each surface owner. Surface owner information can be found in the records of the register of deeds for the county, and in the real estate property tax records of the county treasurer.

If this form is being submitted with a Form C-1 (Intent) or CB-1 (Cathodic Protection Borehole Intent), you must supply the surface owners and the KCC with a plat showing the predicted locations of lease roads, tank batteries, pipelines, and electrical lines. The locations shown on the plat are preliminary non-binding estimates. The locations may be entered on the Form C-1 plat, Form CB-1 plat, or a separate plat may be submitted.

Select one of the following:

- I certify that, pursuant to the Kansas Surface Owner Notice Act (House Bill 2032), I have provided the following to the surface owner(s) of the land upon which the subject well is or will be located: 1) a copy of the Form C-1, Form CB-1, Form T-1, or Form CP-1 that I am filing in connection with this form; 2) if the form being filed is a Form C-1 or Form CB-1, the plat(s) required by this form; and 3) my operator name, address, phone number, fax, and email address.
- I have not provided this information to the surface owner(s). I acknowledge that, because I have not provided this information, the KCC will be required to send this information to the surface owner(s). To mitigate the additional cost of the KCC performing this task, I acknowledge that I must provide the name and address of the surface owner by filling out the top section of this form and that I am being charged a \$30.00 handling fee, payable to the KCC, which is enclosed with this form.

If choosing the second option, submit payment of the \$30.00 handling fee with this form. If the fee is not received with this form, the KSONA-1 form and the associated Form C-1, Form CB-1, Form T-1, or Form CP-1 will be returned.

I hereby certify that the statements made herein are true and correct to the best of my knowledge and belief.

Date: _____ Signature of Operator or Agent: _____ Title: _____

ASSIGNMENT, BILL OF SALE AND CONVEYANCE

STATE OF KANSAS §
COUNTY OF RICE §

KNOW ALL MEN BY THESE PRESENTS, that the undersigned, BRUCE KELSO, whose address is P.O. Box 465, Chase, Kansas 67524 (hereinafter referred to as "Assignor"), for ten dollars \$10.00 and other good and valuable consideration, the receipt and sufficiency of which is hereby acknowledged, subject to the terms, provisions, conditions and/or limitations set forth herein does hereby sell, transfer, convey, and assign unto STRATAKAN EXPLORATION LLC, a Kansas limited liability company, whose address is 204 West Mill Street, Plainville, Kansas 67663 (hereinafter referred to as "Assignee 0.08333334 gross working interest (GWI) in the Oil and Gas Lease/Leases as described in Exhibit "A", attached hereto and made a part hereof, said leases covering lands situated in Rice County, Kansas together with the Assignor's right, title, and interest in his proportionate share to all personal property and equipment located thereon.

ASSIGNOR/ASSIGNORS MAKE NO EXPRESSED OR IMPLIED WARRANTIES OR REPRESENTATIONS AS TO THE QUALITY, MERCHANTABILITY OR FITNESS OF THE PROPERTY HEREBY CONVEYED FOR ASSIGNEE'S INTENDED USE WHATSOEVER AND ASSIGNEE ACCEPTS THE PROPERTY CONVEYED HEREBY "AS IS", "WHERE IS", "WITH ALL FAULTS", AND IN PRESENT CONDITION AND STATE OF REPAIR.


This Assignment is made subject to all burdens, reversionary rights, restrictions, reservations, obligations or other limitations wherein may affect said leases and to all applicable laws, rules and regulations, both State and Federal.

Assignee shall assume its proportionate share of all costs and liabilities associated with the property, including but not limited to the plugging and abandonment of any wells located on the premises. Plugging and Abandonment shall be performed in accordance with the rules and regulations of any governmental governing body asserting jurisdiction over the lands on which said wells are located.

TO HAVE AND TO HOLD the herein described premises, together with the proportionate part of the rights and appurtenances thereto in anywise belonging unto said Assignee, its successors and assigns, forever. This assignment for all purposes is effective as of January 1, 2019.

EXECUTED, this 5th day of February 2019

"ASSIGNOR"

By: 
Bruce Kelso

Date: February 4, 2019


ACKNOWLEDGEMENT FOR BRUCE D KELSO

STATE OF KANSAS §
COUNTY OF RICE §

BE IT REMEMBERED, that on this 5th day of February, 2019, before me, the undersigned, a Notary Public in and for the County and State aforesaid, came Bruce D Kelso, personally known to me to be the same person(s) who executed the within instrument of writing and such person(s) duly acknowledged the execution of the same.

IN WITNESS WHEREOF, I have hereunto set my hand and affixed my official seal the day and year last above written.

(Seal, if any)


Signature of notarial officer

My commission expires: Aug 24, 2021

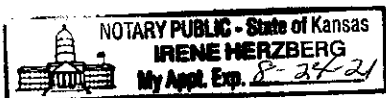


EXHIBIT A

0.08333334% GWI of the right, title and interest in and to the oil and gas leases described below:

Lease Name	Location	Lease Description	County, State
Schultz A Lease	Section 13, Township 18S, Range 10W	NW/4	Rice, Kansas
Habiger #2 SWD	Section 12, Township 18S, Range 10W	S2 SW/4	Rice, Kansas

Schultz A Lease

Oil and gas mining lease made and entered into and between Roger Plautz and Wanda Plautz, husband and wife and Bruce D Kelso dated December 1, 2009, covering the entire Northwest Quarter (NW/4) of Section Thirteen (13), Township Eighteen (18) South, Range Ten (10) West, Rice County, Kansas containing 160 acres, more or less which lease is recorded in the office of the Register of Deeds of Rice County, Kansas, in Book 148 at Page 95.

Habiger #2 SWD Well and Agreement

The Salt Water Disposal Agreement entered into and between Anna Heinz Habiger and Bruce D Kelso dated December 1, 2008 covering the South Half of the Southwest Quarter (S2 SW/4) of Section Twelve (12) Township Eighteen (18) South, Range Ten (10) West, Rice County, Kansas containing 80 acres, more or less and all accretions thereto.

Subject to overriding royalties of record. This assignment includes all personal property and rights incident and appurtenant thereto. Assignee agrees through the acceptance of this Assignment that he is accepting the property including the personal property thereon in its AS IS condition without warranty, either expressed or implied, including all the obligations to plug any wells should they be abandoned.