

KANSAS CORPORATION COMMISSION
OIL & GAS CONSERVATION DIVISION

Form T-1
July 2014

Form must be Typed
Form must be Signed
All blanks must be Filled

**REQUEST FOR CHANGE OF OPERATOR
TRANSFER OF INJECTION OR SURFACE PIT PERMIT**

Form KSONA-1, Certification of Compliance with the Kansas Surface Owner Notification Act,
MUST be submitted with this form.

Check Applicable Boxes:

- Oil Lease: No. of Oil Wells _____ **
- Gas Lease: No. of Gas Wells _____ **
- Gas Gathering System: _____
- Saltwater Disposal Well - Permit No.: _____
Spot Location: _____ feet from N / S Line
_____ feet from E / W Line
- Enhanced Recovery Project Permit No.: _____
Entire Project: Yes No
Number of Injection Wells _____ **

Field Name: _____

**** Side Two Must Be Completed.**

Effective Date of Transfer: _____

KS Dept of Revenue Lease No.: _____

Lease Name: _____

_____ Sec. _____ Twp. _____ R. E W

Legal Description of Lease: _____

County: _____

Production Zone(s): _____

Injection Zone(s): _____

Surface Pit Permit No.: _____
(API No. if Drill Pit, WO or Haul)

_____ feet from N / S Line of Section

_____ feet from E / W Line of Section

Type of Pit: Emergency Burn Settling Haul-Off Workover Drilling

Past Operator's License No. _____

Contact Person: _____

Past Operator's Name & Address: _____

Phone: _____

Title: _____

Signature: _____

New Operator's License No. _____

Contact Person: _____

New Operator's Name & Address: _____

Phone: _____

Title: _____

Signature: _____

Oil / Gas Purchaser: _____

Date: _____

Acknowledgment of Transfer: The above request for transfer of injection authorization, surface pit permit # _____ has been noted, approved and duly recorded in the records of the Kansas Corporation Commission. This acknowledgment of transfer pertains to Kansas Corporation Commission records only and does not convey any ownership interest in the above injection well(s) or pit permit.

_____ is acknowledged as
the new operator and may continue to inject fluids as authorized by
Permit No.: _____ . Recommended action: _____

Date: _____
Authorized Signature

_____ is acknowledged as
the new operator of the above named lease containing the surface pit
permitted by No.: _____ .

Date: _____
Authorized Signature

DISTRICT _____	EPR _____	PRODUCTION _____	UIC _____
----------------	-----------	------------------	-----------

KANSAS CORPORATION COMMISSION
OIL & GAS CONSERVATION DIVISION

Form KSONA-1

July 2014

Form Must Be Typed

Form must be Signed

All blanks must be Filled

**CERTIFICATION OF COMPLIANCE WITH THE
KANSAS SURFACE OWNER NOTIFICATION ACT**

This form must be submitted with all Forms C-1 (Notice of Intent to Drill); CB-1 (Cathodic Protection Borehole Intent); T-1 (Request for Change of Operator Transfer of Injection or Surface Pit Permit); and CP-1 (Well Plugging Application). Any such form submitted without an accompanying Form KSONA-1 will be returned.

Select the corresponding form being filed: C-1 (Intent) CB-1 (Cathodic Protection Borehole Intent) T-1 (Transfer) CP-1 (Plugging Application)

OPERATOR: License # _____

Name: _____

Address 1: _____

Address 2: _____

City: _____ State: _____ Zip: _____ + _____

Contact Person: _____

Phone: (_____) _____ Fax: (_____) _____

Email Address: _____

Well Location:

____ - ____ - ____ - ____ Sec. ____ Twp. ____ S. R. ____ East West

County: _____

Lease Name: _____ Well #: _____

If filing a Form T-1 for multiple wells on a lease, enter the legal description of the lease below:

Surface Owner Information:

Name: _____

Address 1: _____

Address 2: _____

City: _____ State: _____ Zip: _____ + _____

When filing a Form T-1 involving multiple surface owners, attach an additional sheet listing all of the information to the left for each surface owner. Surface owner information can be found in the records of the register of deeds for the county, and in the real estate property tax records of the county treasurer.

If this form is being submitted with a Form C-1 (Intent) or CB-1 (Cathodic Protection Borehole Intent), you must supply the surface owners and the KCC with a plat showing the predicted locations of lease roads, tank batteries, pipelines, and electrical lines. The locations shown on the plat are preliminary non-binding estimates. The locations may be entered on the Form C-1 plat, Form CB-1 plat, or a separate plat may be submitted.

Select one of the following:

- I certify that, pursuant to the Kansas Surface Owner Notice Act (House Bill 2032), I have provided the following to the surface owner(s) of the land upon which the subject well is or will be located: 1) a copy of the Form C-1, Form CB-1, Form T-1, or Form CP-1 that I am filing in connection with this form; 2) if the form being filed is a Form C-1 or Form CB-1, the plat(s) required by this form; and 3) my operator name, address, phone number, fax, and email address.
- I have not provided this information to the surface owner(s). I acknowledge that, because I have not provided this information, the KCC will be required to send this information to the surface owner(s). To mitigate the additional cost of the KCC performing this task, I acknowledge that I must provide the name and address of the surface owner by filling out the top section of this form and that I am being charged a \$30.00 handling fee, payable to the KCC, which is enclosed with this form.

If choosing the second option, submit payment of the \$30.00 handling fee with this form. If the fee is not received with this form, the KSONA-1 form and the associated Form C-1, Form CB-1, Form T-1, or Form CP-1 will be returned.

I hereby certify that the statements made herein are true and correct to the best of my knowledge and belief.

Date: _____ Signature of Operator or Agent: _____ Title: _____

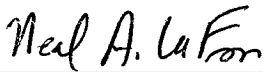
Assignment of Oil and Gas Lease and Bill of Sale

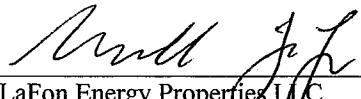
Know all men by these presents,

That the undersigned, Meridian Energy Inc, and Weston LaFon of 1475 N. Ward Cr., Franktown, CO 80116, and LaFon Energy Properties LLC of 49 Logan St., Denver, CO 80203, hereinafter called Assignors, for and in consideration of ten dollars (\$10.00) cash and other good and valuable consideration, the receipt and sufficiency of which is hereby acknowledged does hereby sell, assign, transfer, remise, release, and convey to Eugene E. Leiker, 950 270th Ave., Hays, KS 67601, hereinafter called Assignee, all working interest in the following described lands in Rooks County, KS, described in Exhibit "A", including all real personal and intangible property and rights appurtenant to the lands described herein, and all well equipment, lines and appurtenances pertaining to the Meridian Energy Inc. Hilgers #2 well and Thyfault #3 SWD. Properties assigned "as is, where is".

This assignment is made without warranty of title by Assignor, either express or implied, but with full substitution and subrogation of Assignee in and to all warranties and covenants made by Assignors' predecessors in title (if any) with respect to the above properties, rights and interest. This assignment is subject to existing burdens of record.

All of the provision of this assignment shall be available to and binding upon the respective heir, executors, administrators, successors, and assigns of the Assignor and Assignee herein. Effective date: March 1, 2019.


Executed this 7th day of March, 2019
Meridian Energy, Inc.
Neal A. LaFon, President


Executed this 15 day of March, 2019
LaFon Energy Properties LLC
Maxwell LaFon, President

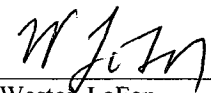

Executed this 7th day of March, 2019
Weston LaFon

EXHIBIT "A"

Meridian Energy Inc. Hilgers #2 (15-163-22812-0001)

Lessor: Creta Hilgers, Trustee of the following Trusts:
(1) Carl Hilgers Living Trust dated July 17, 1991
(2) Creta Hilgers Living Trust dated July 17, 1991
Lessee: Meridian Energy Inc.
Date: December 15, 2007
Recorded: Book 379, Page 388
Lands Assigned: T. 9 S., Range 19 West Section 13: SW/4
County: Rooks
State: Kansas

The following are Oil and Gas Lease Ratifications for the above tract:

- Ernest Paul Zarlengo, a single person, dated April 26, 2008, filed in Book 385, Page 471.
- Frances Ann Daly and Lawrence F. Daly, her husband, dated April 28, 2008, filed in Book 385, Page 472.
- Shaun Zarlengo, a single person, dated June 10, 2008, filed in Book 385, Page 473.
- Elizabeth Zarlengo, a single person, dated June 11, 2008, filed in Book 385, Page 474.
- John Maes, a married man dealing in his sole and separate property, dated June 4, 2008, filed in Book 385, Page 475.
- Stephen Zarlengo, a single person, dated June 2, 2008, filed in Book 385, Page 476.
- Timothy M. O'Shea a single person, dated May 13, 2008, filed in Book 385, Page 477.
- Donald J. Coloroso, a single person, dated May 2, 2008, filed in Book 385, Page 478.
- Shaun Zarlengo, a guardian for James Nicholas Zarlengo, III, dated June 10, 2008, filed in Book 385, Page 479.
- Carolyn O'Shea, a married woman dealing in her sole and separate property, dated June 11, 2008, filed in Book 385, Page 480.
- Jim R. Baird, President of the Baird Oil Company, LLC, dated May 9, 2008, filed in Book 385, Page 481.
- Robert B. Hartman, President of Hartman, LLC, dated May 9, 2008, filed in Book 385, Page 482.
- Jim R. Baird, President of Jim R. Baird, LLC, dated May 9, 2008, filed in Book 385, Page 483.


There is no Oil and Gas Lease covering the Thyfault #3 SWD. This assignment only includes agreements, well equipment, lines and appurtenances pertaining to the Meridian Energy Thyfault #3 SWD.

Salt Water Disposal Agreement:

Lessor: Ronald W. Gilliland Revocable Trust, date August 25, 1997
Ronald W. Gilliland and Mary Lou Gilliland, Trustees
Lessee: Meridian Energy Inc.
Date: March 16, 2015
Recorded: Book 468, Page 396
Lands Assigned: T. 9 S., Range 19 West Section 13: NW/4
County: Rooks
State: Kansas


STATE OF COLORADO _____)
) ss. ACKNOWLEDGMENT FOR CORPORATION
COUNTY OF ELBERT _____)

On this 7th day of March, 2019, before me, the undersigned, a Notary Public in and for the county and state aforesaid, personally appeared Neal LaFon to me personally known to be the identical person who signed the name of the maker thereof to the within and foregoing instrument as its President and acknowledged to me that he executed the same as his free and voluntary act and deed of said corporation, for the uses and purposes therein set forth. Given under my hand and seal the day and year last above written.

My commission expires ~~05-26-2020~~  Nancy A Witte
Notary Public


STATE OF COLORADO _____)
) ss. ACKNOWLEDGMENT FOR CORPORATION
COUNTY OF Denver _____)

On this 15 day of March, 2019, before me, the undersigned, a Notary Public in and for the county and state aforesaid, personally appeared Maxwell LaFon to me personally known to be the identical person who signed the name of the maker thereof to the within and foregoing instrument as its President and acknowledged to me that he executed the same as his free and voluntary act and deed of said corporation, for the uses and purposes therein set forth. Given under my hand and seal the day and year last above written.

My commission expires 09-04-2022  Deanna McNulty
Notary Public

STATE OF COLORADO _____)
) ss. ACKNOWLEDGMENT FOR INDIVIDUAL
COUNTY OF ELBERT _____)

On this 7th day of March, 2019, before me, the undersigned, a Notary Public in and for the county and state aforesaid, personally appeared Weston LaFon to me personally known to be the identical person who signed the name of the maker thereof to the within and foregoing instrument and acknowledged to me that he executed the same as his free and voluntary act and deed of said corporation, for the uses and purposes therein set forth. Given under my hand and seal the day and year last above written.

My commission expires ~~05-26-2020~~  Nancy A Witte
Notary Public